DEPARTMENT OF CITY PLANNING

RECOMMENDATION REPORT

City Planning Commission

Date: August 14, 2025
Time: After 8:30 A.M.*
Place: Los Angeles City Hall
John Ferraro Council Chamber
200 North Spring Street, Room 340
Los Angeles, CA 90012

This meeting may be available virtually, in a hybrid format. The meeting's telephone number and access code access number will be provided no later than 72 hours before the meeting on the meeting agenda published at https://planning.lacity.org/about/commissionsboards-hearings and/or by contacting cpc@lacity.org

Public Hearing: July 7, 2025
Appeal Status: Density Bonus On-Menu Incentive is appealable. Density Bonus Off-Menu Incentives and Waivers are not further appealable; All other entitlements are appealable to the City Council.
Expiration Date: August 28, 2025
Multiple Approval: Yes

Case No.: CPC-2024-2450-DB-CDP-SPPC-CUB-VHCA-MEL
CEQA No.: ENV-2024-2452-HES-PEIR
Council No.: 11 - Park
Plan Area: Venice
Specific Plan: Venice Coastal Zone Specific Plan - North Venice Subarea
Certified NC: Venice
GPLU: Community Commercial
Zone: C2-1

Applicant: SFJ Venice LLC
Representative: Susan Steinberg
Howard Robinson & Associates

PROJECT LOCATION: 825 South Hampton Drive, 90291

PROPOSED PROJECT: The demolition of five, one-story, commercial buildings and the construction of a new four-story, 36,716 square-foot mixed-use development consisting of 30 dwelling units (including 3 units restricted to Very Low-Income Households), 2,598 square feet of retail use, an 818 square-foot restaurant with 286 square feet of Service Floor area and 31 seats, requesting on-site sale and consumption of a full line of alcoholic beverages, and two (2) levels of subterranean parking providing 50 parking spaces. In addition, the project includes a landscaped plaza, roof deck, and three new street trees, where one existing street tree is protected in place.

REQUESTED ACTIONS:

1. The Proposed Project is within the scope of the program approved in the 2021-2029 Housing Element, and the 2021-2029 Housing Element Environmental Impact Report No. ENV-2020-672-EIR; SCH No. 2021010130 (EIR), certified on November 24, 2021, adequately describes the activity for the purposes of CEQA;

2. Pursuant to Los Angeles Municipal Code (LAMC) Section 12.22 A.25, a Density Bonus/Affordable Housing Incentives Compliance Review for a Housing Development Project comprised of 30 dwelling units, of which three (3) dwelling units will be set aside

for Very Low-Income households, with the following requested Incentives and Waiver of Development Standards:

a. An On-Menu Incentive to permit an FAR increase of 32.4 percent resulting in a total FAR of 1.98:1 in lieu of 1.5:1 otherwise required by Venice Coastal Zone Specific Plan Section 11.B.3;

b. An Off-Menu Incentive to permit a building height of 44 feet 7 inches (14 foot 7 inches increase) in lieu of the 30 feet height limit otherwise required by Venice Coastal Zone Specific Plan Section 10.F.3.a; and

c. A Waiver to permit a Roof Access Structure with a maximum height of 11 feet 6 inches in lieu of the 10 feet otherwise required by Venice Coastal Zone Specific Plan Section 9.C;

3. Pursuant to LAMC Chapter 1A Section 13B.9.1, a Coastal Development Permit for a project located within the Single Permit Jurisdiction of the California Coastal Zone;

4. Pursuant to LAMC Chapter 1A Section 13B.4.2, a Project Compliance for a project located within the North Venice Subarea of the Venice Coastal Zone Specific Plan;

5. Pursuant to LAMC Section 12.24 W.1, a Class 2 Conditional Use to permit the sale of a full line of alcoholic beverages for on-site consumption in conjunction with a proposed 818 square foot restaurant, providing 31 indoor seats, with hours of operation from 7:00 AM to 11:00 PM, daily; and

6. Pursuant to Government Code Sections 65590 and 65590.1 and the City of Los Angeles Interim Mello Act Compliance Administrative Procedures, a Mello Act Compliance Review for the construction of 30 Residential Units in the Coastal Zone.

RECOMMENDED ACTIONS:

1. **Determine** in the independent judgment of the decisionmaker pursuant to CEQA Guidelines Section 15168(c), based on the whole of the administrative record, including the Housing Element Checklist, and all its appendices, prepared for this Proposed Housing Project, the Proposed Housing Project is within the scope of the program approved with the 2021-2029 Housing Element for which the 2021-2029 Housing Element Environmental Impact Report No. ENV-2020-6762-EIR; SCH No. 2021010130 (EIR), certified on November 24, 2021, and Addendum No. ENV-2020-6762-EIR-ADD1 adopted on June 14, 2022 and the Addendum No. ENV-2020-6762-EIR-ADD2 adopted on December 10, 2024, the Proposed Housing Development project was adequately described in the EIR, and the impacts of the Proposed Housing Project are within the scope of the EIR and the Addendums; and ADOPT the Mitigation Monitoring Program (MMP) for the Proposed Housing Project.

2. **Approve** a Density Bonus/Affordable Housing Incentives Compliance Review for a Housing Development Project comprised of 30 dwelling units, of which three (3) dwelling units will be set aside for Very Low-Income households, with the following requested Incentives and Waiver of Development Standards:

   a. An On-Menu Incentive to permit an FAR increase of 32.4 percent resulting in a total FAR of 1.98:1 in lieu of 1.5:1 otherwise required by Venice Coastal Zone Specific Plan Section 11.B.3;

   b. An Off-Menu Incentive to permit a building height of 44 feet 7 inches (14 foot 7 inches increase) in lieu of the 30 feet height limit otherwise required by Venice Coastal Zone Specific Plan Section 10.F.3.a; and

c. A Waiver of Development Standard to permit a Roof Access Structure with a maximum height of 11 feet 6 inches in lieu of 10 feet, as otherwise required by Venice Coastal Zone Specific Plan Section 9.C.

3. **Approve** a Coastal Development Permit for a project located within the Single Permit Jurisdiction of the California Coastal Zone.

4. **Approve** a Project Compliance for a project located within the North Venice Subarea of the Venice Coastal Zone Specific Plan.

5. **Approve** Pursuant to LAMC Section 12.24 W.1, a Class 2 Conditional Use to permit the sale of a full line of alcoholic beverages for on-site consumption in conjunction with a proposed 818 square foot restaurant, providing 31 indoor seats, with hours of operation from 7:00 AM to 11:00 PM, daily; and

6. **Approve** Pursuant to Government Code Sections 65590 and 65590.1 and the City of Los Angeles Interim Mello Act Compliance Administrative Procedures, a Mello Act Compliance Review for the construction of 30 Residential Units in the Coastal Zone.

7. **Adopt** the attached Conditions of Approval.

8. **Adopt** the attached Findings.

VINCENT P. BERTONI, AICP
Director of Planning

Theodore L. Irving

Theodore L. Irving, AICP, Principal City Planner

Juliet Oh

Juliet Oh, Senior City Planner

Ira Brown, City Planner
Ira.Brown@lacity.org
(213) 978-1453

ADVICE TO PUBLIC: *The exact time this report will be considered during the meeting is uncertain since there may be several other items on the agenda. Written communications may be mailed to the Commission Secretariat, Room 272, City Hall, 200 North Spring Street, Los Angeles, CA 90012 (Phone No. 213-978-1300) or emailed to cpc@lacity.org. While all written communications are given to the Commission for consideration, the initial packets are sent to the Commission's Office a week prior to the Commission's meeting date. If you challenge these agenda items in court, you may be limited to raising only those issues you or someone else raised at the public hearing agendized herein, or in written correspondence on these matters delivered to the agency at or prior to the public hearing. As a covered entity under Title II of the Americans with Disabilities Act, the City of Los Angeles does not discriminate on the basis of disability, and upon request, will provide reasonable accommodation to ensure equal access to these programs, services and activities. Sign language interpreters, assistive listening devices, or other auxiliary aids and/or other services may be provided upon request. To ensure availability of services, please make your request not later than three working days (72 hours) prior to the meeting by calling the Commission Secretariat at (213) 978-1300.

TABLE OF CONTENTS

Project Analysis A-1

Project Summary
Background
Requested Entitlements
Issues
Professional Volunteer Program
Conclusion

Conditions of Approval..... C-1

Findings F-1

Entitlement Findings
CEQA Findings

Public Hearing and Communications.....P-1

Exhibits:

A – Maps

A1 – Vicinity Map
A2 – Radius Map
A3 – Zoning Map
A4 – Land Use Designation Map

B – Plans

Project Plans

C – Community Character Analysis

D – Parking Analysis

D1 – Parking Demand and Access Study
D2 – Transportation Demand Management Plan

E – Environmental Clearance: ENV-2024-2452-HES-PEIR

E1 –Housing Element Streamlining Checklist
E2 – Mitigation and Monitoring Program

F – Public Communications

PROJECT ANALYSIS

PROJECT SUMMARY

The proposed project consists of the demolition of five, one-story, commercial buildings and the construction of a new four-story, 36,716 square-foot mixed-use development consisting of 30 dwelling units (including 3 units restricted to Very Low-Income Households), 2,598 square feet of retail use, an 818 square-foot restaurant with 286 square feet of Service Floor area and 31 seats, requesting on-site sale and consumption of a full line of alcoholic beverages, and two (2) levels of subterranean parking providing 50 parking spaces and 64 bicycle parking spaces (20 short-term and 44 long-term) and a 3,324 square foot roof deck. The Project provides 5 (five) studio units, 14 one-bedroom units and 11 two-bedroom units.

In addition, the project includes 1,946 square feet of landscaped area, seven (7) trees on-site and three (3) street trees. The project does not include the removal of any on-site trees; the existing street tree will be retained and protected in place. The project provides approximately 5,065 square feet of common open space within the ground level plaza (1,302 square feet), the second level interior courtyard (439 square feet) and the roof terrace (3,324 square feet). In addition, the project provides an 855 square foot fitness room and seven private balconies providing a total of 350 square feet of private open space.

Vehicular access will be provided by a two-way driveway off Brooks Avenue to access both the commercial and residential parking.

Figure 1: Rendering of the proposed project from Abbot Kinney Boulevard

BACKGROUND

Project Site

The project site is a relatively flat, triangular-shaped commercial site that fronts Brooks Avenue and adjoins Hampton Drive to the north and Abbot Kinney Boulevard to the south. The project site is approximately 18,487 square feet (0.42 acres) in lot area. The project site is comprised of

four lots (tied) and developed with five, one-story buildings, currently used as commercial offices. At least three of the buildings were constructed in 1927 and 1937 and had previously been used for automotive-related uses. Initial permits were issued in 1927 for a tire and battery shop, service station and public garage. The Certificate of Occupancy issued in 1983 is for a one-story, 256 square foot spray booth canopy addition to an existing one-story 315 square foot office. According to SurveyLA and the Historical Resource Assessment, dated June 2025, the existing structures are not considered historic resources.

The subject site is located within a Liquefaction area, Methane Zone, and within 4.7 kilometers from the Santa Monica Fault.

Figure 2: Aerial image of the project site (ZIMAS)

General Plan Land Use Designation, Zoning, and Specific Plan

The Project site is located within the Venice Community Plan area with a Community Commercial Land Use designation and zoned C2-1. The property is also located within the Los Angeles Coastal Transportation Corridor Specific Plan, Venice Coastal Zone Specific Plan (North Venice Subarea), and the Single Permit Jurisdiction of the Coastal Zone. In addition, the property is subject to the Venice Local Coastal Land Use Plan (LUP) certified by the California Coastal Commission and adopted as an amendment to the Venice Community Plan.

Surrounding Properties

The neighborhood and surrounding properties are developed with multi-family dwellings and commercial structures with zoning classifications of C2-1, RD1.5-1 and M1-1. Surrounding properties include single and multi-story commercial structures, multi-story residential structures, parking lots, and a mixed-use hotel project which is currently under construction.

The adjoining property to the north has a land use designation of Limited Manufacturing and is zoned M1-1. The property is developed with a three-story, 10-unit residential condominium structure constructed in 2008. The property to the northeast, across Hampton Drive, has a land use designation of Community Commercial and is zoned C2-1. The property is developed with a two-story commercial structure with a ground floor restaurant (Tacos Por Favor) constructed in 1927. The property to the east, across Brooks Avenue, has a land use designation of Community Commercial and is zoned C2-1. The property is developed with a one-story commercial structure constructed in 1912. Further, this property has been identified as a historic resource by SurveyLA: Eames Office. The property to the south, across Abbot Kinney Boulevard, has a land use designation of Community Commercial and is zoned C2-1. This site is developed with a one-story commercial building and surface parking lot.

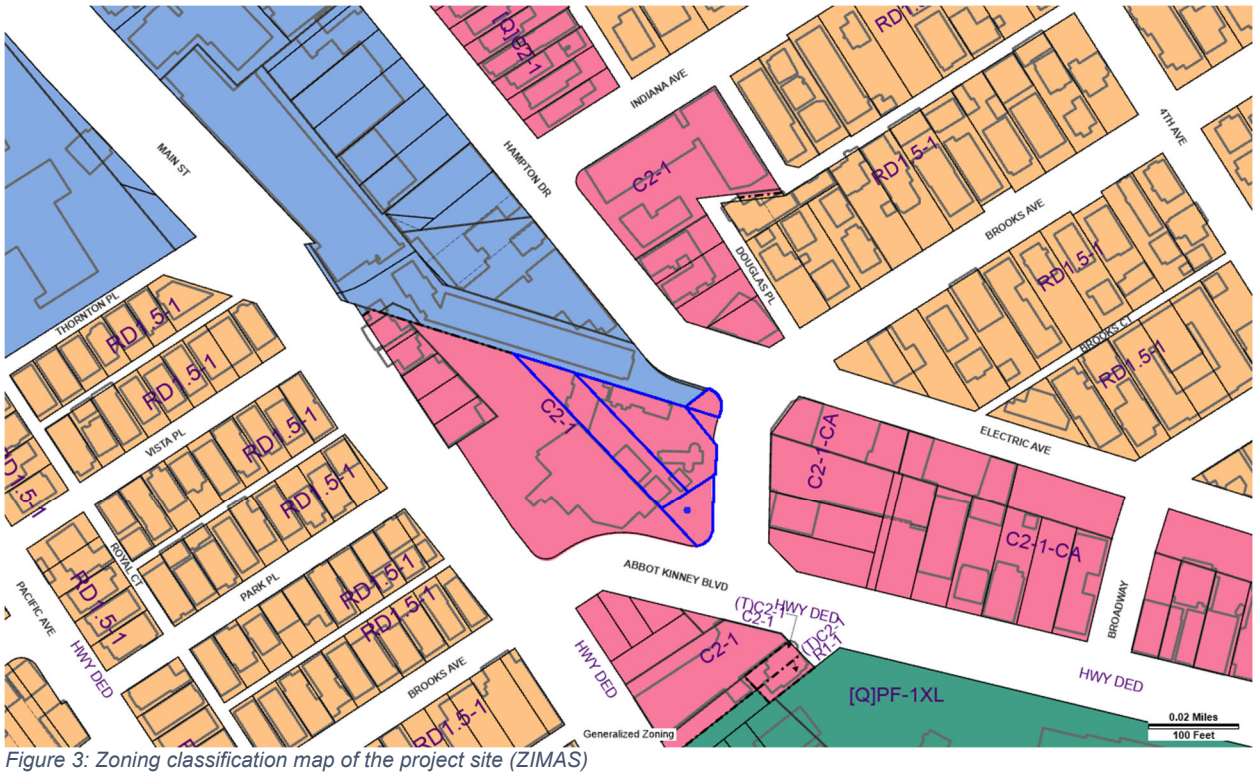

Figure 3: Zoning classification map of the project site (ZIMAS)

Streets and Circulation

Brooks Avenue: is a Collector Street with a designated right-of-way width of 66-feet and a designated roadway width of 40 feet. The portion of Brooks Avenue adjoining the site has a varied width between 60 and 68 feet. Brooks Avenue is improved with a concrete curb, gutter and sidewalk.

Hampton Drive: is a Local Street with a designated right-of-way width of 60 feet and a designated roadway width of 36 feet. Hampton Drive adjoining the project site to the north has an approximate right of way width of 63 feet. Hampton Drive is improved with a concrete curb, gutter and sidewalk.

Abbot Kinney Boulevard: is a Modified Avenue III with a designated right-of-way width of 70 feet and a designated roadway width of 50 feet. Abbot Kinney Boulevard adjoining the project site to the south has an approximate right of way width of 70 feet. Abbot Kinney Boulevard is improved with a concrete curb, gutter and sidewalk.

Public Transit:

The surrounding area is served by Los Angeles County Metropolitan Transit Authority (Metro) bus line 33 and Santa Monica Big Blue Bus line 1 at the intersection of Main Street and Brooks Avenue. In addition, the subject site is located 1,500 feet from a Major Transit Stop at Main Street and Windward Avenue. On September 22, 2022, the Governor signed Assembly Bill (AB) 2097, which added Government Code Section (§) 65863.2. AB 2097 prohibits a public agency from imposing or enforcing any minimum automobile parking requirements on any residential, commercial, or other development that is within one-half mile of a Major Transit Stop, with minor exceptions.

Relevant Cases

On-site:

DIR-2017-3765-CDP-SPP-MEL & ZA-2017-4360-CUB – On June 28, 2019, the Director of Planning and the Zoning Administrator in a joint determination approved a Coastal Development Permit authorizing the demolition of five, one-story, commercial buildings and the construction, use and maintenance of a three-story, 23,950 square-foot, mixed-use development comprised of eight Artist-in-Residence dwelling units (eight residential condominium units) and 8,508 square-feet of ground floor commercial uses (eight commercial condominium units) consisting of 2,365 square feet of retail use, 2,590 square feet of fitness use, and a 3,553 square-foot restaurant use with the sale and on-site consumption of alcoholic beverages providing 1,210 square feet of interior Service Floor area and 90 square feet of exterior Service Floor area with 56 indoor seats and 4 outdoor seats. The structure provides 86 parking spaces within three levels of subterranean parking, located within the single-permit jurisdiction of the Coastal Zone.

VTT-77196 – On June 28, 2019, the Deputy Advisory Agency approved a Vesting Tentative Tract No. 77196-CN composed of the merger and subdivision resulting in one ground lot with eight residential condominium units and eight commercial condominium units resulting in a new three-story, 23,950 square foot mixed-use development consisting of eight artist-in-residence (Joint Living and Work Quarters) dwelling units and 8,508 square feet of ground floor commercial comprised of 2,365 square feet of retail use, 2,590 square feet of fitness use and 3,553 square feet of restaurant use, and three levels of subterranean parking providing 86 parking spaces (76 vehicle parking spaces and 52 bicycle parking spaces, substituting for 13 vehicle parking spaces), as shown on map stamp-dated June 21, 2018, in the Venice Community Plan.

Surrounding Properties:

DIR-2020-2180-CDP-SPP – On May 6, 2021, the Director of Planning approved a Coastal Development Permit and Project Permit Compliance Review authorizing the change of use of 277 square feet of ground floor area and 1,750 square feet of the basement level of an existing Artist-in-Residence dwelling unit into a 2,027 square-foot restaurant with 74 square-feet of Service Floor area. The project provides one parking space for the new restaurant and maintains three spaces for the Artist-in-Residence dwelling unit within the Single Permit Jurisdiction Area of the Coastal Zone, located at 800 – 802 South Main Street.

DIR-2012-3354-CUB-CU-CDP-MEL-WDI-SPP-SPR – On October 29, 2020, the West Los Angeles Planning Commission sustained the approval by the Zoning Administrator of a Conditional Use Permit, Coastal Development Permit, Mello Act Compliance Review, Waiver of Dedication, Specific Plan Permit Compliance, and Site Plan Review for the

demolition of an existing preschool, 2,200 square feet of office, and a 60-space surface parking lot and construction of a 70,310 square foot mixed-use development consisting of 78 guest rooms, 4 dwelling units, a 3,810 square foot hotel restaurant, 2,935 square feet of retail space, 2,027 square feet of office and 175 parking spaces in a three story building with three subterranean levels, within the Single Permit Jurisdiction Area of the Coastal Zone, located at 1011 Electric Avenue, 1021-1033 Abbot Kinney Boulevard, and 1047-1051 Abbot Kinney Boulevard.

DIR-2020-404-SPP – On April 30, 2020, the Director of Planning approved a Project Permit Compliance Review authorizing the remodel and addition to the front portion of an existing two-story, 1,090 square-foot duplex, resulting in a two-story 2,010 square-foot duplex at 135 East Park Place.

DIR-2017-1264-CDP – On January 3, 2018, the Director of Planning approved a Coastal Development Permit authorizing the change of use of an 1,840 square-foot church to an office use and the demolition of a rear portion of the existing structure (unpermitted addition, approximately 371 square-feet). The project will re-stripe an existing adjacent parking lot, providing 12 parking spaces within the Single Permit Jurisdiction Area of the Coastal Zone, located at 1039 & 1041 South Abbot Kinney Boulevard.

DIR-2015-2974-CDP-SPP-MEL – On August 14, 2017, the Planning Director approved a Coastal Development Permit and Mello Act Compliance Review for the substantial demolition of a one-story single-family dwelling at the front, full demolition of a one-story single-family dwelling at the rear, and construction of an addition to the remaining single-family dwelling, resulting in a three-story single-family dwelling with an attached two-car garage and roof deck, within the Single Permit Jurisdiction Area of the Coastal Zone, located at 115 East Park Place.

ZA-2014-4435-CDP-ZAA-MEL – On February 27, 2017, the Zoning Administrator approved a Coastal Development Permit and Mello Act Compliance Review for the demolition of a 324 square-foot detached one-car garage and the major remodel of an existing 1,260 square foot, one-story single-family dwelling, including the demolition of portions of the first floor and the construction of a 2,160 square-foot second-floor, a 96 square-foot roof access structure, and a 900 square-foot attached two-car garage, within the Single Permit Jurisdiction Area of the Coastal Zone, located at 124 East Brooks Avenue.

ZA-2015-1389-CDP – On February 22, 2016, the Zoning Administrator approved a Coastal Development Permit and Mello Act Compliance Review to allow the construction of a new three-story, 5,393 square-foot, duplex with a 456 square-foot garage over a 352 square foot basement on a vacant lot, within the Single Permit Jurisdiction Area of the Coastal Zone, located at 340 East Indiana Avenue.

ZA-2014-3288-CDP-SPP – On November 18, 2015, the Zoning Administrator approved a Coastal Development Permit authorizing the change of use of an existing single-story commercial building from office, retail, medical offices, and storage to five retail spaces (6,130 square feet), one restaurant space (2,315 square feet) with 700 square foot of Service Floor area and storage (800 square feet), within the Single Permit Jurisdiction Area of the Coastal Zone, located at 990 South Abbot Kinney Boulevard.

ZA-2005-8134-CDP-CU-ZV-ZAI-SPP-MEL – On March 2007, the West Los Angeles Area Planning Commission sustained the decision of the Zoning Administrator approving a

Coastal Development Permit for the construction, use, and maintenance of a mixed use development with 2,925 square feet of ground floor retail space; a 15-room extended-stay hotel; and one dwelling unit over a one level subterranean garage with 35 total required parking spaces, within the Single Permit Jurisdiction Area of the Coastal Zone, located at 806 - 812 Main Street.

HOUSING REPLACEMENT

The Housing Crisis Act of 2019, as amended by SB 8 (California Government Code Section 66300 et seq.), prohibits the approval of any proposed housing development project on a site that will require demolition of existing dwelling units or occupied or vacant "Protected Units" unless the project replaces those units. Housing development projects shall provide at least as many residential dwelling units as the greatest number of residential dwelling units that existed on the property within the past five years. Additionally, housing development projects must also replace all existing or demolished "Protected Units." There are no records of residential units previously permitted at the subject site. An SB 8 No Net Loss Declaration dated March 21, 2024, was submitted by the applicant. The project qualifies for an SB 8 No Net Loss Declaration based on the criteria that the project does not involve the removal of any number of units, is not on a site that has removed any units within the past five years and where no units were subject to an Ellis Act withdrawal within the past 10 years.

As such, the project meets the eligibility requirement for providing replacement housing consistent with California Government Code Sections 65915(c)(3) (State Density Bonus Law) and 66300 (Housing Crisis Act of 2019).

REQUESTED ENTITLEMENTS

Density Bonus Affordable Housing Incentives Program

Pursuant to the State Density Bonus Law, the City must grant up to three (3) incentives for a project that includes 15 percent of the total units (base density) for Very Low-Income Households. The State Density Bonus Law further stipulates that in no case may a city apply any development standard that will have the effect of physically precluding the construction of a development meeting the criteria of Government Code 65915 (b) at the densities or with the concessions or incentives permitted by State Density Bonus Law, and allows applicants to submit to a city a proposal for the waiver or reduction of development standards that will have the effect of physically precluding the construction of such a development. The City implements the State Density Bonus Law through the Density Bonus Ordinance.

The applicant proposes to utilize LAMC Section 12.22 A.25 (Affordable Housing Incentives – Density Bonus) to construct a total of 30 dwelling units, of which three (3) dwelling units will be set aside for Very Low-Income Household Occupancy for a period of 55 years. Density Bonus projects are eligible for two (2) incentives if they reserve at least 5 percent of base dwelling units for Very Low-Income Households. The project provides three (3) units reserved for Very Low-Income, which would be five (5) percent of 47 base dwelling units, the project is eligible for two (2) Density Bonus Incentives. The applicant is requesting two (2) Density Bonus Incentives as follows:

a. An On-Menu Incentive to permit a FAR increase of 32.4 percent resulting in a total FAR of 1.98:1 in lieu of 1.5:1 otherwise required by Venice Coastal Zone Specific Plan Section 11.B.3;

b. An Off-Menu Incentive to permit a building height of 44 feet 7 inches (14 foot 7 inches increase) in lieu of the 30 feet height limit otherwise required by Venice Coastal Zone Specific Plan Section 10.F.3.a.

Pursuant to LAMC Section 12.22 A.25(e)(2), in order to be eligible for any on-menu incentives, a Housing Development Project (other than an Adaptive Reuse Project) shall comply with the following criteria:

i. The facade of any portion of a building that abuts a street shall be articulated with a change of material or with a break in plane, so that the facade is not a flat surface.

The proposed project has street frontages along Brooks Avenue. The proposed building provides a variety of architectural materials and building planes along all facades, including those facing the street. Therefore, the façade of any portion of the building that abuts a street is articulated such that the façade is not an entirely flat surface.

ii. All buildings must be oriented to the street by providing entrances, windows, architectural features and/or balconies on the front and along any street-facing elevations.

The proposed project has street frontages along Brooks Avenue and pedestrian access is oriented along Brooks Avenue and retail entrances and lobby entrance at the corner of Brooks Avenue and Abbot Kinney Boulevard. The project is served by one (1) driveway along Brooks Avenue. The front façade also features accent building materials, doors and windows, which highlight the prominence of the façade and the orientation of the building towards the street. Therefore, the proposed building will be oriented towards the street.

iii. The Housing Development Project shall not be a contributing structure in a designated Historic Preservation Overlay Zone and shall not be on the City of Los Angeles list of Historical-Cultural Monuments.

The proposed project is not located within a designated Historic Preservation Overlay Zone, and it does not involve a property that is designated as a City Historic-Cultural Monument.

iv. The Housing Development Project shall not be located on a substandard street in a Hillside Area or in a Very High Fire Hazard Severity Zone as established in Section of this Code.

The project is not located in either a Hillside Area or Very High Fire Hazard Severity Zone.

Per California Government Code Section 65915(e)(1) and Section 12.25 A.25(g) of the Los Angeles Municipal Code (LAMC), a Housing Development Project may also request other “waiver(s) or reduction(s) of development standards that will have the effect of physically precluding the construction of a development meeting the [affordable set-aside percentage] criteria…at the densities or with the concessions or incentives permitted under [State Density Bonus Law]”. In addition to the Density Bonus Incentives, the applicant is requesting one (1) Waiver of Development Standards, as follows:

a. A Waiver to permit a Roof Access Structure with a maximum height of 11 feet 6 inches in lieu of 10 feet otherwise required by Venice Coastal Zone Specific Plan Section 9.C

Density Bonus Projects in the Coastal Zone

Density Bonus Projects located within the Coastal Zone are required to comply with the provisions of both Density Bonus State Law and the Coastal Act. Government Code section 65915(m) states that the density bonus and incentives *provisions do not supersede or in any way alter or lessen the effect or application of the California Coastal Act of 1976 (Division 20 (commencing with Section 30000) of the Public Resources Code). Any density bonus, concessions, incentives, waivers or reductions of development standards, and parking ratios to which the applicant is entitled under this section shall be permitted in a manner that is consistent with this section and Division 20 (commencing with Section 30000) of the Public Resources Code.* In that regard, the Legislature's intent is that the two statutes be harmonized so as to achieve the goal of increasing the supply of affordable housing in the coastal zone while also protecting coastal resources, coastal access, and compliance with all other applicable policies of the Coastal Act.

Coastal Development Permit

Pursuant to Los Angeles Municipal Code (LAMC) Section 12.20.2, the applicant is requesting a Coastal Development Permit for Development proposed in the Single Permit Jurisdiction of the California Coastal Zone.

> *"Development" means, on land, in or under water, the placement or erection of any solid material or structure; discharge or disposal of any dredged material or of any gaseous, liquid, solid, or thermal waste; grading, removing, dredging, mining, or extraction of any materials; change in the density or intensity of the use of land, including, but not limited to, subdivisions pursuant to the Subdivision Map Act (commencing with Section 66410 of the Government Code), and any other division of land, including parcel maps and private street divisions, except where any land division is brought about in connection with the purchase of such land by a public agency for public recreational use; change in the intensity of use of water, or of access thereto; construction, reconstruction, demolition, or alteration of the size of any structure, including any facility of any private, public, or municipal utility; and the removal or harvesting of major vegetation other than for agricultural purposes, kelp harvesting, and timber operations which are in accordance with a timber harvesting plan submitted pursuant to the provisions of the Z'berg-Nejedly Forest Practice Act of 1973 (commencing with Section 4511 of the California Public Resources Code). As used in this definition, "structure" includes, but is not limited to, any building, road, pipe, flume, conduit, siphon, aqueduct, telephone line, and electrical power transmission and distribution line.*

Project Permit Compliance Review

Pursuant to LAMC Chapter 1A Section 13B.4.2, the applicant requests a Project Compliance for a project within the North Venice Subarea of the Venice Coastal Zone Specific Plan. The Specific Plan was adopted as Ordinance 172,897, effective December 22, 1999 and later amended under Ordinance 175,693, effective January 19, 2004. The Specific Plan provisions for use, density, lot area, floor area ratio, height of buildings or structures, setbacks, yards, buffers, parking, drainage, fences, landscaping, design standards, light, trash and signage supersede the regulations outlined in the LAMC.

Class 2 Conditional Use - Beverage

Pursuant to LAMC Section 12.24 W.1, the Applicant requests approval of a Conditional Use Permit for the sale and dispensing of a full-line of alcoholic beverages for on-site consumption within an 818 square-foot restaurant with a total of 31 seats in the C2-1 Zone.

Mello Act Compliance Review
Pursuant to Sections 65590 and 65590.1 of the California Government Code and the City of Los Angeles Interim Mello Act Compliance Administrative Procedures (IAP), the applicant requests a Mello Act Compliance Review for the construction of 30 Residential Units in the Coastal Zone. The project proposes the construction of new dwelling units; therefore, the project is required to provide Inclusionary Residential Units Pursuant to Part 5.0.

- *New Housing Developments (Part 5.0). New Housing Developments of 10 or more Residential Units are required to provide Inclusionary Residential Units and provides two options:*
    - *Option 1 requires 20 percent of all Residential Units, be reserved for occupancy by Very Low or Low-Income Households.*
    - *Option 2 requires 10 percent of all Residential units, be reserved for occupancy by Very Low-Income Households.*

The applicant proposes the development of 30 residential units, of which three (3) units, or 10 percent of the total density, will be set aside for Very Low-Income Households. The project satisfies Option 2 of Part 5.0. No residential uses have ever existed on this property; therefore no Replacement Affordable Units are required.

ISSUES

The following includes a discussion of issues and considerations related to the project. These discussion points were either identified during the design review process with the Urban Design Studio's Professional Volunteer's Program (PVP) or in discussions with the applicant.

Professional Volunteer Program

The proposed project was reviewed by the Department of City Planning, Urban Design Studio's Professional Volunteer Program (PVP) on October 8, 2024. The PVP panel provided the following comments regarding overall project design:

Pedestrian First:

- The proposed plaza should be a nice asset for this neighborhood.
- The residents' entrance is recessed, and this is a relatively small scale project but it still feels as if the entry should be given more emphasis; it gets buried a bit behind retail and conveys little sense of prioritization, of here's the entrance to my home vs. a store.
- Amazing that the project has placed all of the parking underground and on a small, awkwardly shaped site that doesn't allow for much efficiency in layout of the spaces.
- Terrific that the choice has been made to place the transformer in a vault, below ground; should verify with LADWP, though, that their access and minimum setback won't eliminate one or more of the proposed trees on the plaza.

360° Design:

- A very nicely considered and designed project and one that fits well within its context.
- Appreciate the renderings which show the project in relationship with its neighborhood, including in-progress building to south; could serve as a model for other applicants.

- While the fluted cladding does provide some texture, the ground floor's treatment overall feels somewhat flat and sterile, a bit banal in contrast to upper floors.
- Retail spaces could benefit from the addition of an overhang or some other element to give the ground floor more depth and interest.
- Even though signage will come later, it's worthwhile to study now how it will be integrated.
- The design team clearly has the building fully modeled, so it would be helpful if they provided some ground-level views, to study how best to tune up the entry sequence.
- The south elevation facing the adjacent property shows a lot of glazing, which is great, but building code (see comment below) may require a reduction in total area of openings.

Climate-Adapted:

- A contemporary take on courtyard housing, making good use of the outdoor spaces in-between and at a scale in which the fairly shallow units should get good natural light and air.
- Effort should be made to retain the existing street tree and protect it during construction; it appears to be a Eucalyptus torquate, a very slow-growing tree that doesn't cause a lot of trouble plus Urban Forestry wouldn't allow a new tree in that narrow space, close to corner.
- The trees on the plaza will help make the space more usable and inviting; should take advantage of them being planted in finished grade to choose large-growing shade trees
- Plaza may also need some type of shade structure, in addition to the trees/while they grow.

The applicant considered the comments from the Urban Design Studio and PVP, and where appropriate, modified the project plans and provided the following written response:

Pedestrian First:

- We intended to make the residential ground floor entrance discreet; however, the building is also designed to feature 10 feet opening that spans the full length of the building, which is visible from the street (refer to the cover sheet render). We believe this design move effectively demarcates the main residential entrance. Additionally, we will continue to explore opportunities for larger signage to enhance visibility.
- The shape of the site has been challenging, but we aimed to ensure that parking would not be a visual disruption.
- We are working with a utility consultant to further refine this layout during the design development phase. The trees are important, so we will relocate them as needed. We are also in contact with LADWP.

360 Design:

- The fluted stone is intended to be a statement material, serving as a defining feature of the building's aesthetic. Our goal is to showcase its texture and visual impact, creating a sense of refinement and connection to natural elements. The stone we plan to select will have a distinctive texture, reminiscent of the beach, adding a subtle, organic quality that enhances the overall design.
- As we continue to finalize these design elements, we can explore additional features to enhance the overall composition. We also recognize the importance of signage and intend to treat it as a key design element, ensuring it complements the building's aesthetic and contributes to its identity.

- Our main cover page render depicts the perspective of someone walking across the street at the corner of the ground floor. We can certainly explore rendering additional ground-level views. I can assure you that we regularly use ground-floor perspectives during the schematic phase to inform and guide many of our design decisions.

Climate Adapted:

- We intend to retain the existing street trees.
- We can explore this; however, the hope is, as we continue to work with our landscape architect that the trees will provide sufficient shading. The render only depicts thin trees in order not to block the view of the building.

Public Hearing and Communications

A public hearing was held virtually via Zoom by a hearing officer (Ira Brown) on July 7, 2025, at 1:00 pm. Comments from the public hearing are documented in Public Hearing and Communications, Page P-1.

CONCLUSION

Based on evaluation of the project and information submitted, input from the public, and the proposed project's compliance with applicable regulations, Staff recommends the City Planning Commission approve the requested actions and adopt the attached Conditions of Approval and Findings.

Approval of the requests herein will enable the creation of 30 new residential units in the Coastal Zone, including three (3) deed restricted affordable units. The project will enhance the physical appearance of the property and surrounding area through its thoughtful and interesting design features, including a well-articulated façade and roofline design.

CONDITIONS OF APPROVAL

Density Bonus Conditions

1. **Site Development.** Except as modified herein, the project shall be in substantial conformance with the plans and materials submitted by the Applicant, stamped Exhibit "A" attached to the subject case file. No change to the plans will be made without prior review by the Department of City Planning and written approval by the Director of Planning. Each change shall be identified and justified in writing. Minor deviations may be allowed in order to comply with the provisions of the Los Angeles Municipal Code or the project conditions.

2. **Residential Density.** The project shall be limited to a maximum density of 30 dwelling units, including On-Site Restricted Affordable Units.

3. **On-site Restricted Affordable Units.** Three (3) units shall be reserved for Very Low-Income Household Occupancy as defined by the State Density Bonus Law per Government Code Section 65915 and by the Los Angeles Housing Department (LAHD). In the event the SB 8 Replacement Unit condition requires additional affordable units or more restrictive affordability levels, the most restrictive requirements shall prevail.

4. **Changes in Restricted Units.** Deviations that increase the number of restricted affordable units or that change the composition of units or change parking numbers shall be consistent with LAMC Sections 12.22 A.25 and State Density Bonus Law (Government Code Section 65915).

5. **Housing Requirements.** Prior to issuance of a building permit, the owner shall execute a covenant to the satisfaction of the Los Angeles Housing Department (LAHD) to make three (3) units available to Very Low-Income Households or equal to 10 percent of the project's total base residential density allowed, for sale or rental, as determined to be affordable to such households by LAHD for a period of 55 years. In the event the applicant reduces the proposed density of the project, the number of required reserved on-site Restricted Units may be adjusted, consistent with LAMC Section 12.22 A.25, to the satisfaction of LAHD, and in consideration of the project's Replacement Unit Determination. Enforcement of the terms of said covenant shall be the responsibility of LAHD. The applicant shall present a copy of the recorded covenant to the Department of City Planning for inclusion in this file. The project shall comply with the Guidelines for the Affordable Housing Incentives Program adopted by the City Planning Commission and with any monitoring requirements established by the LAHD.

   Unless otherwise required by state or federal law, the project shall provide an onsite building manager's unit, which the owner shall designate in the covenant. The Owner may not use an affordable restricted unit for the manager's unit.

6. **FAR (On-Menu Incentive).** The project is allowed a Floor Area Ratio (FAR) of 1.98:1.

7. **Height (Off-Menu Incentive).** The proposed building shall not exceed a maximum flat roof height of 44 feet 7 inches (14 foot 7 inches increase), as measured from the midpoint of the centerline of Hampton Drive to the highest point of the roof.

8. **Roof Access Structure – Height (Waiver).** The project is allowed to provide a Roof Access Structure with a maximum height of 11 feet 6 inches.

9. **Parking and Access**. As shown in "Exhibit A" and as approved by the Department of Building and Safety, the subject project shall provide 50 parking spaces onsite; all vehicle access shall be provided from Brooks Avenue.

    a. Residential Parking – 35 parking spaces shall be provided for the residential units.

    b. Commercial Parking - 15 parking spaces shall be provided for the commercial uses.

10. **Parking Per AB 2097.** The project shall be permitted to provide a minimum of zero automobile parking spaces pursuant to AB 2097; however, 50 automobile parking spaces are provided.

11. **Bicycle Parking.** Bicycle parking shall be provided consistent with LAMC Section 12.21 A.16.

12. **Adjustment of Parking**. In the event that the number of Restricted Affordable Units should increase, or the composition of such units should change (i.e. the number of bedrooms, or the number of units made available to Senior Citizens and/or Disabled Persons), or the applicant selects another Parking Option (including the Bicycle Parking Ordinance) and no other Condition of Approval or incentive is affected, then no modification of this determination shall be necessary, and the number of parking spaces shall be re-calculated by the Department of Building and Safety based upon the ratios set forth above.

13. **Electric Vehicle Parking**. All electric vehicle charging spaces (EV Spaces) and electric vehicle charging stations (EVCS) shall comply with the regulations outlined in Sections 99.04.106 and 99.05.106 of Article 9, Chapter IX of the LAMC. Any parking spaces provided above LAMC requirements shall be provided with EV chargers to immediately accommodate electric vehicles within the parking areas.

Mello Act Compliance Review Conditions

14. **Inclusionary Residential Units.** Three (3) dwelling units shall be restricted as Inclusionary Residential Units. The applicant shall comply with the requirements outlined in Part 5.0, 7.3, 7.4, and 7.5 of the Interim Mello Act Administrative Procedures.

Coastal Development Permit Conditions

15. **Single Permit Jurisdiction Area.** The project is located within the Single Permit Jurisdiction area of the California Coastal Zone. Pursuant to LAMC Section 13B.9.1.D.4, the decision of the permit granting authority, or any appeal body to approve issuance of a permit shall not be deemed to be final and no Coastal Development Permit may be issued until 20 working days have expired from the date said notice of permit issuance is deemed received by said Executive Director and without an appeal having been taken to the Coastal Commission. Prior to the issuance of any permits, the applicant shall provide a copy of the Coastal Commission's Notification that the City's coastal development permit is effective.

16. **Front Façade (Articulation).** The front façade of the structure shall be articulated as shown in "Exhibit A", incorporating 7 feet 10 inches step-backs at the second and third level; 11 feet step-backs at the fourth level and 14 feet 1 inch setback for the roof deck.

17. **Commercial Floor Area.** The project shall be limited to 2,598 square feet of retail use and 818 square feet of restaurant use providing 286 square feet of Service Floor area.

18. **Street Wall.** The project shall provide the required Street Wall for the portions of the structure fronting Brooks Avenue. The Street wall shall extend for at least 65 percent of the length of the Building Frontage, be set back zero feet from the building line, and maintain a minimum height of 13 feet, as shown on Sheet A3.1 of Exhibit A.

19. **Ground Floor**. At least 50 percent of the area of the Ground Floor Street Wall of the Project shall be devoted to pedestrian entrances, display windows or windows offering views into retail, office gallery or lobby space, as shown on Sheet A3.1 of Exhibit A.

20. All existing curb-cuts not used for vehicle access adjoining the project site shall be removed and replaced with a new curb.

21. The project shall the transportation demand management measures identified in the Transportation Demand Management memorandum dated July 29, 2024.

22. Blank Walls shall be limited to segments of 15 feet in length, except that Blank Walls that contain a vehicle entry door shall be limited to the width of the door plus five feet.

23. **Roof Structures.** Chimneys, exhaust ducts, ventilation shafts and other similar devices essential for building function may exceed the height limit by a maximum of five feet.

Environmental Conditions

24. The Mitigation Monitoring and Reporting Program (MMRP) included in the Housing Element Streamlining Checklist (Case No. ENV-2024-2452-HES-PEIR) has been incorporated into this project and shall be enforced through all phases of the project. The applicant shall be responsible for implementing each Mitigation Measure (MM), Substitute Mitigation Measure, and Implementing Mitigation Measure identified in the MMRP and shall be obligated to provide certification to the appropriate monitoring and enforcement agencies that each MM has been implemented.

Additional Entitlement Conditions

25. **Street Trees.** The existing street tree shall be protected in place. Additional street trees shall be provided to the satisfaction of the Urban Forestry Division. Street trees may be used to satisfy on-site tree requirements pursuant to LAMC Article Section 12.21.G.3 (Chapter 1, Open Space Requirement for Six or More Residential Units).

    Required Trees per 12.21 G.2. As conditioned herein, a final submitted landscape plan shall be reviewed to be in substantial conformance with Exhibit “A.” There shall be a minimum of three (3) 24-inch box, or larger, trees on site pursuant to LAMC Section 12.21 G.2. Any required trees pursuant to LAMC Section 12.21 G.2 shown in the public right-of-way in Exhibit “A” shall be preliminarily reviewed and approved by the Urban Forestry Division prior to building permit issuance. In-lieu fees pursuant to LAMC Section 62.177 shall be paid if placement of required trees in the public right-of-way is proven to be infeasible due to City determined physical constraints.

26. **Open Space.** The project shall provide open space consistent LAMC Section 12.21 G.

27. **Landscape Plan.** Revised landscape plans shall be submitted to show the size and location of all plants. The landscape plan shall indicate landscape points for the Project as required by Los Angeles Municipal Code (LAMC) 12.40 and Landscape Ordinance Guidelines “O”. All

open areas not used for buildings, driveways, parking areas, recreational facilities or walks shall be landscaped, including an automatic irrigation system, and maintained in accordance with a final landscape plan prepared by a licensed landscape architect or licensed architect, and submitted for approval to the Department of City Planning. The final landscape plan shall be in substantial conformance with the submitted Landscape Plan, Exhibit "A," and shall incorporate any modifications required as a result of this grant.

28. **Stormwater/irrigation.** The project shall implement on-site stormwater infiltration as feasible based on the site soils conditions, the geotechnical recommendations, and the City of Los Angeles Department of Building and Safety Guidelines for Storm Water Infiltration. If on-site infiltration is deemed infeasible, the project shall analyze the potential for stormwater capture and reuse for irrigation purposes based on the City Low Impact Development (LID) guidelines.

29. **Solar**. The Project shall comply with the Los Angeles Municipal Green Building Code, Section 99.05.211, to the satisfaction of the Department of Building and Safety.

30. **Solar and Electric Generator.** Generators used during the construction process shall be electric or solar powered. Solar generator and electric generator equipment shall be located as far away from sensitive uses as feasible.

31. **Lighting.** Outdoor lighting shall be designed and installed with shielding, such that the light source cannot be seen from adjacent residential properties, Environmental Sensitive Areas, the public right-of-way, nor from the above.

32. **Trash.** Separate trash collection areas for residential and commercial trash collection shall be maintained and shall also accommodate the separate collection of recyclable trash. The separate trash collection areas shall be clearly identified on final plans submitted for review and sign-off.

33. **Graffiti**. All graffiti on the site shall be removed or painted over to match the color of the surface to which it is applied within 24 hours of its occurrence.

34. **Subterranean Level.** The foundation and subterranean levels shall be waterproofed, subject to review and approval by the Department of Building and Safety.

35. Prior to issuance of a grading permit for the project by the City, the project applicant shall enroll in the Los Angeles County Fire Department Health and Hazardous Materials Unit Voluntary Cleanup Program.

36. Prior to issuance of a building permit for the project by the City, the project applicant shall obtain a closure (no further action) letter from the Los Angeles County Fire Department Health and Hazardous Materials Unit Voluntary Cleanup Program

Alcoholic Beverage Conditions

37. Authorized herein is the sale and dispensing of a full line of alcoholic beverages for on-site consumption, in conjunction with the proposed 818 square-foot restaurant. Subject to the following limitations:

    a. Indoor seating shall be limited to a maximum of 31 seats provided that the number of seats does not exceed the maximum allowable occupant load as determined by the Department of Building and Safety.

b. Hours of operation for the interior space shall be limited to 7:00 a.m. to 11 p.m., daily.

38. After hour use shall be prohibited, except routine clean-up. This includes but is not limited to private or promotional events, special events, excluding any activities which are issued film permits by the City.

39. The establishment shall be maintained as a bona fide eating place (restaurant) with an operational kitchen and shall provide a full menu containing an assortment of foods normally offered in such restaurants. Food service shall be available at all times during operating hours. The establishment shall provide seating and dispense food and refreshments primarily for consumption on the premises and not solely for the purpose of food takeout or delivery.

40. There shall be no Adult Entertainment of any type pursuant to LAMC Section 12.70.

41. A camera surveillance system shall be installed and operating at all times to monitor the interior, entrance, exits and exterior areas, in front of and around the premises. Recordings shall be maintained for a minimum period of 30 days and are intended for use by the Los Angeles Police Department.

42. All exterior portions of the site shall be adequately illuminated in the evening so as to make discernible the faces and clothing of persons utilizing the space. Lighting shall be directed onto the site without being disruptive to persons on adjacent properties.

43. The exterior windows and glass doors of the restaurant shall be maintained substantially free of signs and other materials from the ground to at least 6 feet in height so as to permit surveillance into the restaurant by Police and private security.

44. **Good Neighbor Program.** A telephone number and email address shall be provided for complaints or concerns from the community regarding the operation. The phone number and email address shall be posted at the following locations:

    a. Entry, visible to pedestrians.
    b. Customer service desk, front desk or near the reception area.

    Complaints shall be responded to within 24-hours. The applicant shall maintain a log of all calls and emails, detailing: (1) date complaint received; (2) nature of complaint, and (3) the manner in which the complaint was resolved.

45. **STAR/LEAD/RBS Training.** Within the first six months of operation, all employees involved with the sale of alcohol shall enroll in the Los Angeles Police Department “Standardized Training for Alcohol Retailers” (STAR) or Department of Alcoholic Beverage Control “Licensee Education on Alcohol and Drugs” (LEAD) training program or the Responsible Beverage Service (RBS) Training Program. Upon completion of such training, the applicant shall request the Police Department or Department of Alcohol Beverage Control to issue a letter identifying which employees completed the training. STAR, LEAD, or RBS training shall be conducted for all new hires within three months of their employment.

46. The applicant shall be responsible for monitoring both patron and employee conduct on the premises and within the parking areas under the control of the applicant to assure such conduct does not adversely affect or detract from the quality of life for adjoining residents, property owners, and businesses.

47. Loitering is prohibited on or around these premises and the area under the control of the applicant. "No Loitering or Public Drinking" signs shall be posted in and outside of the subject facility.

48. At least one on-duty manager with authority over the activities within the facility shall be on the premises during business hours. The on-duty manager's responsibilities shall include the monitoring of the premises to ensure compliance with all applicable State laws, Municipal Code requirements, the conditions imposed by the Department of Alcoholic Beverage Control (ABC), and the conditional use granted herein. Every effort shall be undertaken in managing the facility to discourage illegal and criminal activities on the subject premises and in any exterior area, including accessory parking areas, over which the building owner exercises control, in an effort to ensure that no activities associated with such problems as narcotics sales, use or possession, gambling, prostitution, loitering, theft, vandalism, and truancy occur.

49. The approved conditions shall be retained on the premises at all times and produced immediately upon request of the Police Department, Department of Alcoholic Beverage Control, the Department of Building and Safety, the Department of City Planning, or other responsible agencies. The on-site Manager and employees shall be knowledgeable of the conditions herein.

50. The applicant shall provide the Zoning Administrator a copy of each license suspension thereof, or citation issued by the Los Angeles Police Department or State Department of Alcoholic Beverage Control upon such issuance.

51. The applicant shall be responsible for maintaining the premises over which they have control, including the adjoining sidewalk and any public or temporarily closed alleys abutting the site, free of debris and litter.

52. An electronic age verification device shall be purchased and retained on the premises available to determine the age of any individual and shall be installed at each point-of-sales location. This device shall be maintained in operational condition and all employees shall be instructed in its use.

53. Smoking tobacco or any non-tobacco substance, including from electronic smoking devices, is prohibited in or within 10 feet of the outdoor dining areas in accordance with Los Angeles Municipal Code Section 41.50 B.1.c. This prohibition applies to all outdoor areas of the establishment if the outdoor area is used in conjunction with food service and/or the consumption, dispensing or sale of alcoholic or non-alcoholic beverages.

54. The applicant(s) shall comply with Section 6404.5(b) of the Labor Code, which prohibits smoking within any place of employment. The applicant shall not possess ashtrays or other receptacles used for the purpose of collecting trash or cigarettes/cigar butts within the interior of the subject establishment.

55. **Designated Driver Program.** Prior to the utilization of this grant, the applicant shall establish a "Designated Driver Program" which shall include, but not be limited to, signs/cards, notation on websites/social media, notifying patrons of the program. The signs/cards/website/social media shall be visible to the customer and posted or printed in prominent locations or areas. These may include signs/cards on each table, at the entrance, at the host station, in the waiting area, at the bars, or on the bathrooms, or a statement in the menus, a website, or on social media.

56. Any music, sound or noise which is under control of the applicant shall not violate Sections 112.01, 112.06, 115.02, or 116.01 of the Los Angeles Municipal Code (Citywide Noise Ordinance). At any time, a City representative may visit the site during operating hours to measure the noise levels. If, upon inspection, it is found that the noise level exceeds those allowed by the citywide noise regulation, the owner/operator will be notified and will be required to modify or eliminate the source of the noise or retain an acoustical engineer to recommend, design and implement noise control measures within property such as, noise barriers, sound absorbers or buffer zones.

57. **Private Events.** Any use of the facility for private events, including corporate events, birthday parties, anniversary parties, weddings or other private events which are not open to the general public, shall be subject to all the same provisions and hours of operation stated herein.

58. Partitions separating booth/dining areas shall not exceed 54 inches in height. No obstructions shall be attached, fastened or connected to the booths/dining areas within the interior space of the facility that restrict, limit or obstruct the clear observation of the occupants.

59. No enclosed room, other than restrooms, intended for use by patrons or customers shall be permitted. No private dining room with a separate access door shall be permitted.

60. Dancing is prohibited, unless a conditional use authorization to allow such use is obtained. No conditional use for dancing has been requested or approved herein.

61. There shall be no live entertainment or amplified music on the premises. There shall be no karaoke, disc jockey, topless entertainment, performers or fashion shows.

62. Entertainment in conjunction with the restaurant is limited to ambient music to complement the dining experience, shall be limited to background music at a low volume.

63. No employee or agent shall be permitted to accept money or any other item of value from a customer for the purpose of sitting or otherwise spending time with the customers while on the premises. No patrons shall be made available to act as escorts, companions, or guests of customers. Employees shall not be allowed to solicit or accept any alcoholic or non-alcoholic beverage from any customers in the premises.

64. **MViP - Monitoring Verification and Inspection Program.** Prior to the effectuation of this grant, fees required per LAMC Section 19.01 E.3 - Monitoring of Conditional Use Permits, Inspection, and Field Compliance for Review of Operations and Section 19.04 - Miscellaneous ZA Sign Offs shall be paid to the City.

    a. Within 24 months from the beginning of operations or issuance of a Certificate of Occupancy, a City inspector will conduct a site visit to assess compliance with, or violations of, any of the conditions of this grant. Observations and results of said inspection will be documented and included in the administrative file.

    b. The owner and operator shall be notified of the deficiency or violation and required to correct or eliminate the deficiency or violation. Multiple or continued documented violations or Orders to Comply issued by the Department of Building and Safety which are not addressed within the time prescribed, may result in additional corrective conditions imposed by the Zoning Administrator.

65. Should there be a change in the ownership and/or the operator of the business, the property owner and/or the business owner or operator shall provide the prospective new property owner and the business owner/operator with a copy of the conditions of this action prior to the legal acquisition of the property and/or the business. Evidence that a copy of this determination including the conditions required herewith has been provided to the prospective owner/operator shall be submitted to the Development Services Center, Department of City Planning in a letter from the new operator indicating the date that the new operator/management began and attesting to the receipt of this approval and its conditions. The new operator shall submit this letter to the Development Services Center, Department of City Planning, within 30 days of the beginning day of his/her new operation of the establishment along with any proposed modifications to the existing floor plan, seating arrangement or number of seats of the new operation.

66. Should there be a change in the ownership and/or the operator of the business, the Zoning Administrator reserves the right to require that the new owner or operator file a Plan Approval application if it is determined that the new operation is not in substantial conformance with the approved floor plan, or the operation has changed in mode or character from the original approval. The application, in association with the appropriate fees, shall be submitted to the Development Services Center, Department of City Planning, within 30 days of the date of legal acquisition by the new owner or operator. The purpose of the plan approval will be to review the operation of the premise and establish conditions applicable to the use as conducted by the new owner or operator, consistent with the intent of the Conditions of this grant. Upon this review, the Zoning Administrator may modify, add or delete conditions, and if warranted, reserves the right to conduct a public hearing, that may also be conducted for nuisance abatement/revocation purposes.

67. At any time during the period of validity of this grant, should documented evidence be submitted showing continued violation of any condition of this grant and/or the ABC license of the location, resulting in an unreasonable level of disruption or interference with the peaceful enjoyment of the adjoining and neighboring properties, the Zoning Administrator (Upon their initiative, or upon written request by LAPD or Department of ABC) reserves the right to call for a public hearing requiring the applicant to file for a plan approval application together with associated fees pursuant to LAMC Section 19.01 E, the purpose of which will be to review the applicant's compliance with and the effectiveness of these conditions. The applicant shall prepare a radius map and cause notification to be mailed to all owners and occupants of properties within a 500-foot radius of the property, the Council Office, and the Los Angeles Police Department's corresponding division. The applicant shall also submit a summary and any supporting documentation of how compliance with each condition of this grant has been attained. Upon this review, the Zoning Administrator may modify, add, or delete conditions, and reserves the right to conduct this public hearing for nuisance abatement/revocation purposes.

68. Outdoor lighting shall be designed and installed with shielding so that light does not overflow into adjacent residential properties.

69. All graffiti on the site shall be removed or painted over to match the color of the surface to which it is applied within 24 hours of its occurrence.

Administrative Conditions

70. **Final Plans.** Prior to the issuance of any building permits for the project by the Department of Building & Safety, the applicant shall submit all final construction plans that are awaiting

issuance of a building permit by the Department of Building & Safety for final review and approval by the Department of City Planning. All plans that are awaiting issuance of a building permit by the Department of Building & Safety shall be stamped by Department of City Planning staff “Final Plans”. A copy of the Final Plans, supplied by the applicant, shall be retained in the subject case file.

71. **Notations on Plans.** Plans submitted to the Department of Building & Safety, for the purpose of processing a building permit application shall include all of the Conditions of Approval herein attached as a cover sheet, and shall include any modifications or notations required herein.

72. **Approval, Verification and Submittals.** Copies of any approvals, guarantees or verification of consultations, review of approval, plans, etc., as may be required by the subject conditions, shall be provided to the Department of City Planning prior to clearance of any building permits, for placement in the subject file.

73. **Code Compliance.** Use, area, height, and yard regulations of the zone classification of the subject property shall be complied with, except where granted conditions differ herein.

74. A copy of the first page of this grant and all Conditions and/or any subsequent appeal of this grant and its resultant Conditions and/or letters of clarification shall be printed on the building plans submitted to the Department of City Planning and the Department of Building and Safety for purposes of having a building permit issued at any time during the term of this grant.

75. **Covenant.** Prior to the issuance of any permits relative to this matter, an agreement concerning all the information contained in these conditions shall be recorded in the County Recorder’s Office. The agreement shall run with the land and shall be binding on any subsequent property owners, heirs or assign. The agreement must be submitted to the Department of City Planning for approval before being recorded. After recordation, a copy bearing the Recorder’s number and date shall be provided to the Department of City Planning for attachment to the file.

76. **Department of Building & Safety**. The granting of this determination by the Director of Planning does not in any way indicate full compliance with applicable provisions of the Los Angeles Municipal Code Chapter IX (Building Code). Any corrections and/or modifications to plans made subsequent to this determination by a Department of Building & Safety Plan Check Engineer that affect any part of the exterior design or appearance of the project as approved by the Director, and which are deemed necessary by the Department of Building & Safety for Building Code compliance, shall require a referral of the revised plans back to the Department of City Planning for additional review and sign-off prior to the issuance of any permit in connection with those plans.

77. **Enforcement.** Compliance with these conditions and the intent of these conditions shall be to the satisfaction of the Department of City Planning.

78. **Expiration**. In the event that this grant is not utilized within three years of its effective date (the day following the last day that an appeal may be filed), the grant shall be considered null and void. Issuance of a building permit, and the initiation of, and diligent continuation of, construction activity shall constitute utilization for the purposes of this grant.

79. **Indemnification and Reimbursement of Litigation Costs.**

    Applicant shall do all of the following:

(i) Defend, indemnify and hold harmless the City from any and all actions against the City relating to or arising out of, in whole or in part, the City's processing and approval of this entitlement, including but not limited to, an action to attack, challenge, set aside, void, or otherwise modify or annul the approval of the entitlement, the environmental review of the entitlement, or the approval of subsequent permit decisions, or to claim personal property damage, including from inverse condemnation or any other constitutional claim.

(ii) Reimburse the City for any and all costs incurred in defense of an action related to or arising out of, in whole or in part, the City's processing and approval of the entitlement, including but not limited to payment of all court costs and attorney's fees, costs of any judgments or awards against the City (including an award of attorney's fees), damages, and/or settlement costs.

(iii) Submit an initial deposit for the City's litigation costs to the City within 10 days' notice of the City tendering defense to the Applicant and requesting a deposit. The initial deposit shall be in an amount set by the City Attorney's Office, in its sole discretion, based on the nature and scope of action, but in no event shall the initial deposit be less than $50,000. The City's failure to notice or collect the deposit does not relieve the Applicant from responsibility to reimburse the City pursuant to the requirement in paragraph (ii).

(iv) Submit supplemental deposits upon notice by the City. Supplemental deposits may be required in an increased amount from the initial deposit if found necessary by the City to protect the City's interests. The City's failure to notice or collect the deposit does not relieve the Applicant from responsibility to reimburse the City pursuant to the requirement in paragraph (ii).

(v) If the City determines it necessary to protect the City's interest, execute an indemnity and reimbursement agreement with the City under terms consistent with the requirements of this condition.

The City shall notify the applicant within a reasonable period of time of its receipt of any action and the City shall cooperate in the defense. If the City fails to notify the applicant of any claim, action, or proceeding in a reasonable time, or if the City fails to reasonably cooperate in the defense, the applicant shall not thereafter be responsible to defend, indemnify or hold harmless the City.

The City shall have the sole right to choose its counsel, including the City Attorney's office or outside counsel. At its sole discretion, the City may participate at its own expense in the defense of any action, but such participation shall not relieve the applicant of any obligation imposed by this condition. In the event the Applicant fails to comply with this condition, in whole or in part, the City may withdraw its defense of the action, void its approval of the entitlement, or take any other action. The City retains the right to make all decisions with respect to its representations in any legal proceeding, including its inherent right to abandon or settle litigation.

For purposes of this condition, the following definitions apply:

"City" shall be defined to include the City, its agents, officers, boards, commissions, committees, employees, and volunteers.

"Action" shall be defined to include suits, proceedings (including those held under alternative dispute resolution procedures), claims, or lawsuits. Actions includes actions, as defined herein, alleging failure to comply with any federal, state or local law.

Nothing in the definitions included in this paragraph are intended to limit the rights of the City or the obligations of the Applicant otherwise created by this condition.

FINDINGS

Entitlement Findings

Density Bonus/Affordable Housing Incentives Compliance Findings

1. Government Code Section 65915 and LAMC Section 12.22 A.25 state that the Commission shall approve a density bonus and requested incentive(s)/waiver(s) unless the Commission finds that:

a. The incentive does not result in identifiable and actual cost reductions to provide for affordable housing costs as defined in California Health and Safety Code Section 50052.5 or Section 50053 for rents for the affordable units.

The record does not contain substantial evidence that would allow the City Planning Commission to make a finding that the requested incentives do not result in identifiable and actual cost reduction to provide for affordable housing costs per State Law. The California Health & Safety Code Sections 50052.5 and 50053 define formulas for calculating affordable housing costs for very low-, low-, and moderate-income households. Section 50052.5 addresses owner-occupied housing and Section 50053 addresses rental households. Affordable housing costs are a calculation of residential rent or ownership pricing not to exceed 25 percent gross income based on area median income thresholds dependent on affordability levels.

Based on the set-aside of 5 percent of 47 base units for Very Low-Income and Low-Income Households, the applicant is entitled to two (2) Incentives under both Government Code Section 65915 and the Los Angeles Municipal Code (LAMC). The request for an increase in allowable height and FAR are requested Incentives. The remaining request to allow a Roof Access Structure of 11 feet 6 inches height in lieu of the maximum 10 feet is a Waiver of Development Standards.

Floor Area Ratio (On-Menu Incentive) – An On-Menu Incentive to allow a FAR of 1.98:1 in lieu of a FAR of 1.5:1, as otherwise required by Venice Coastal Zone Specific Plan Section 11.B.3. Commercial zoned lots within the Venice Coastal Zone Specific Plan are allowed a floor area ratio (FAR) equal to 1.5 square feet of building floor area to each (1) square foot of buildable lot area for mixed use buildings.

Were the project to adhere to this allowable FAR in the C2-1 zone, its total square footage would be limited to 27,731 square feet. The On-Menu Incentive to increase the FAR by 32.4 percent would allow an increase of 8,985 square feet, which would accommodate a larger construction envelope to provide for the affordable units and additional market rate units. The ability to develop larger building or more units will increase the revenues from the market-rate floor area, which will lower the marginal cost of developing and operating the affordable units. The additional floor area will allow certain fixed costs involved in the construction to be spread over more floor area thereby reducing the per square foot building cost of the development. The requested incentive allows the developer to expand the building envelope so the additional units can be constructed, and the overall space (dedicated to residential uses) is increased. These incentives support the Applicant's decision to provide three affordable units for Very Low-Income Households.

Height (Off-Menu Incentive) – The project site is zoned C2-1 with a Height District No. 1, which provides for unlimited building height. However, the Venice Coastal Zone Specific Plan further limits building height to 30 feet for flat roofs and 35 feet for Varied Rooflines.

The applicant requests a height of 44 feet 7 inches for a Flat Roof. Compliance with the height limitations of the Specific Plan would reduce the number of levels and floor area, resulting in the reduction of one (1) residential level containing seven (7) dwelling units, as well as the elimination of the rooftop amenity deck. As such, the Off-Menu Incentive for increased height is necessary to accommodate a larger construction envelope to provide for the affordable units and market rate units. As with FAR, the ability to develop a larger building with more units will increase revenues from the market-rate units, which will lower the marginal cost of developing and operating the affordable units, thereby making the project financially feasible. The requested incentive allows the developer to expand the building envelope so the additional units can be constructed, and the overall space (dedicated to residential uses) is increased. These incentives support the Applicant's decision to provide three affordable units for Very Low-Income Households.

b. The waiver[s] or reduction[s] of development standards relate to development standards that will have the effect of physically precluding the construction of a development meeting the [affordable set-aside percentage] criteria of subdivision (b) at the densities or with the concessions or incentives permitted under [State Density Bonus Law]" (Government Code Section 65915(e)(1))

A project that meets the requirements of Government Code 65915 may request other "waiver[s] or reduction[s] of development standards that will have the effect of physically precluding the construction of a development meeting the [affordable set-aside percentage] criteria of subdivision (b) at the densities or with the concessions or incentives permitted under [State Density Bonus Law]" (Government Code Section 65915(e)(1)). Therefore, the request for the following is recommended as a Waiver of Development Standards. Without the below Waiver, the existing development standards would physically preclude the development of the provided units, build out of the incentives, and project amenities:

Roof Access Structure (Waiver) – A Waiver to permit a Roof Access Structure with a maximum height of 11 feet 6 inches in lieu of 10 feet, as otherwise required pursuant to the Venice Coastal Zone Specific Plan Section 9.C.

The proposed project includes a 3,275 square foot common open space and 350 square feet of private open space (balconies). The common open space for this project is provided on the roof top, second floor courtyard and ground level plaza. Roof access structures are intended to allow ingress to and egress from a building's rooftop for maintenance, safety, and recreational purposes. The proposed project includes 30 residential dwelling units who share common open space available on the rooftop. At this level of occupancy, the Fire Department requires at least two (2) roof access stairways for emergency egress from the roof. Furthermore, the Americans with Disabilities Act Accessibility Guidelines require any multifamily building with accessible roof features to provide roof access via an elevator so that all residents, regardless of their physical ability level, have equal access to the roof, its amenities, and its emergency egress provisions. Compliance with 10-foot elevator shaft would require the project to reduce the occupancy level of the building and to eliminate the planned rooftop open space in order to observe the Fire Department and Americans with Disabilities Act access regulations. Therefore, the requested Waiver is necessary in order to include adequate open space facilities as well as the affordable dwelling units, including three (3) units reserved for Very Low-Income households.

c. The incentives or waivers will not have a specific adverse impact upon public health and safety or the physical environment, or on any real property that is listed in the California Register of Historical Resources and for which there is no feasible method to satisfactorily mitigate or avoid the specific adverse impact without

rendering the development unaffordable to Very Low, Low and Moderate Income households. Inconsistency with the zoning ordinance or the general plan land use designation shall not constitute a specific, adverse impact upon the public health or safety (Gov. Code 65915(d)(1)(B) and 65589.5(d)).

There is no substantial evidence in the record that the proposed incentive(s) or waiver(s) will have a specific adverse impact. A "specific adverse impact" is defined as, "a significant, quantifiable, direct and unavoidable impact, based on objective, identified written public health or safety standards, policies, or conditions as they existed on the date the application was deemed complete" (Los Angeles Municipal Code (LAMC) Section 12.22 A.25(b)). As required by Section 12.22 A.25(e)(2), the project meets the eligibility criterion that is required for density bonus projects.

The project also does not involve a contributing structure in a designated Historic Preservation Overlay Zone or on the City of Los Angeles list of Historical-Cultural Monuments. Therefore, there is no substantial evidence that the proposed incentive(s) will have a specific adverse impact on public health and safety.

d. The incentives are not contrary to state or federal law.

There is no substantial evidence in the record that the requested incentives are contrary to state or federal law.

2. Coastal Development Permit Findings

a. The development is in conformity with Chapter 3 of the California Coastal Act of 1976.

The project proposes the demolition of five, one-story, commercial buildings and the construction of a new four-story, 36,716 square-foot mixed-use development consisting of 30 dwelling units (including 3 units restricted to Very Low-Income Households), 2,598 square feet of retail use, an 818 square-foot restaurant with 286 square feet of Service Floor area and 31 seats, requesting on-site sale and consumption of a full line of alcoholic beverages, and two (2) levels of subterranean parking providing 50 parking spaces.

The proposed development utilizes the provisions of Density Bonus State Law to deviate from the requirements of the certified Venice Land Use Plan (LUP) and Venice Coastal Zone Specific Plan, as follows:

- increase the building height from 30 feet to 44 feet 7 inches
- Increase the Roof Access Structure height from 10 feet to 11 feet 6 inches
- Increase the Floor Area Ratio (FAR) from 1.5:1 to a FAR of 1.98:1

As discussed in Finding No. 1, the proposed Density Bonus project meets the requirements of Density Bonus State Law to be eligible for the density bonus, incentives and waivers of development standards. In addition, the proposed development must also comply with the requirements of the Coastal Act. As provided in the findings below, the proposed development and the related incentives and waiver of development standards complies with the applicable policies of the Coastal Act and the Venice LUP.

Chapter 3 of the Coastal Act includes provisions that address the impact of development on public services, infrastructure, traffic, the environment and significant resources, and coastal access. Applicable provisions are as follows:

Article 2 Public Access

Section 30211 Development shall not interfere with the public's right of access to the sea where acquired through use or legislative authorization, including, but not limited to, the use of dry sand and rocky coastal beaches to the first line of terrestrial vegetation.

Section 30212 (a) Public access from the nearest public roadway to the shoreline and along the coast shall be provided in new development projects except where: (1) It is inconsistent with public safety, military security needs, or the protection of fragile coastal resources, (2) Adequate access exists nearby, or, (3) Agriculture would be adversely affected. Dedicated accessway shall not be required to be opened to public use until a public agency or private association agrees to accept responsibility for maintenance and liability of the accessway.

The project proposes the demolition of five, one-story, commercial buildings and the construction of a new four-story, 36,716 square-foot mixed-use development consisting of 30 dwelling units (including 3 units restricted to Very Low-Income Households), 2,598 square feet of retail use, an 818 square-foot restaurant with 286 square feet of Service Floor area and 31 seats, requesting on-site sale and consumption of a full line of alcoholic beverages, and two (2) levels of subterranean parking providing 50 parking spaces.

The subject site is located on a triangular-shaped lot that fronts Brooks Avenue and adjoins Hampton Drive to the north and Abbot Kinney Boulevard to the south. The proposed development is limited to the subject property with the exception of required improvements to the right-of-way including new street trees. The project site is not located between the nearest public road and the sea or shoreline of any body of water located within the coastal zone. Therefore, the proposed project will not interfere with or obstruct the public’s right to access to coastal resources.

As such, the project conforms to the applicable Public Access policies of Chapter 3.

Article 5 Land Resources

Section 30240 requires the protection of environmentally sensitive habitat areas and to prevent significant impacts on such areas.

Section 30244 Archaeological and Paleontological Resources. Where development would adversely impact archaeological or paleontological resources as identified by the State Historic Preservation Officer, reasonable mitigation measures shall be required.

The project proposes the demolition of five, one-story, commercial buildings and the construction of a new four-story, 36,716 square-foot mixed-use development consisting of 30 dwelling units (including 3 units restricted to Very Low-Income Households), 2,598 square feet of retail use, an 818 square-foot restaurant with 286 square feet of Service Floor area and 31 seats, requesting on-site sale and consumption of a full line of alcoholic beverages, and two (2) levels of subterranean parking providing 50 parking spaces and 15,390 cubic yards of grading cut for removal.

A Paleontological Resources Assessment (January 2025) was prepared by South Environmental to assess the potential project impacts to paleontological resources and, as necessary, to provide recommendations for mitigation. The project site is located within the Los Angeles Basin, which is heavily influenced by the San Andres transformation zone, leading to extensive deposition of marine and fluvial sediments. The surface geology is mapped as Holocene-aged alluvial deposits, which typically have a low potential for

scientifically significant paleontological resources. However, these Holocene deposits are likely thin (six feet thick or less) and are underlain by Pleistocene-age deposits, which have a high potential to contain scientifically significant paleontological resources. Seven scientifically significant fossil locations have been identified within one mile of the project area by the Natural History Museum of Los Angeles County. No fossils have been discovered within the project site based on records searches. However, due to the likely thin Holocene deposits overlying high-potential Pleistocene sediments and nearby discoveries, the project's ground-disturbing activities for the subterranean parking garage have the "potential to result in significant impacts under CEQA including destruction, damage, or loss of scientifically significant paleontological resources." As such, the report recommends a Qualified Paleontologist be retained to prepare a Paleontological Mitigation Plan & Worker Environmental Awareness Program (WEAP). Further, a full-time Paleontological monitoring should include visual inspection of earth-moving activities, graded areas, trench sidewalls, and spoils piles.

In addition, a Cultural/Tribal Cultural Resources Assessment (May 2025) was prepared by South Environmental to assess the potential project impacts to archaeological and tribal cultural resources and, as necessary, to provide recommendations for mitigation. No archaeological or tribal cultural resources were identified at the project site or within a half of a mile radius through a California Historical Resources Information Center (CHRIS) records search. In addition, the Native American Heritage Commission (NAHC) Sacred Lands File search yielded "positive results" for the project vicinity, indicating resources important to Native Americans are potentially present, though the specific location or nature is not detailed publicly. No archaeological resources or tribal cultural resources were identified on the project site through the CHRIS records search or tribal outreach.

Despite the absence of identified resources within the immediate project area, the City has established standard conditions of approval for inadvertent discoveries, including halting construction and proper assessment, to ensure compliance with state law and reduce potential impacts to a less than significant level.

Although no archaeological or tribal cultural resources were identified by this study and none are anticipated to be impacted by the proposed project, the City has established mitigation measures to be implemented through the City’s imposition of conditions of approval to address inadvertent discovery of archaeological resources and tribal cultural resources. These measures include halting construction, proper assessment by a qualified archaeologist and/or tribal representative and ensuring compliance with state and local regulations to reduce any potential impacts to a less than significant level.

In short, the project site is located in a highly urbanized area of the City and has been subject to past disturbance, including the construction of various types of land uses and the area is not located in an area identified to contain paleontological or archaeological resources. Any archaeological resources that may have existed near the project site surface are likely to have been disturbed or previously removed. However, previously unknown archaeological resources may exist beneath the Project Site that could be uncovered during project grading activities. If previously unknown archaeological resources are found during excavation and grading, the Project would be required to follow procedures detailed in California Public Resources Code Section 21083.2. The required compliance would ensure any found deposits are treated in accordance with federal, State, and local guidelines, including those set forth in PRC Section 21083.2. As such, the project conforms to the applicable Land Resources policies of Chapter 3.

Article 6 Development

Section 30250 Location; existing developed area.
(a) New residential, commercial, or industrial development, except as otherwise provided in this division, shall be located within, contiguous with, or in close proximity to, existing developed areas able to accommodate it or, where such areas are not able to accommodate it, in other areas with adequate public services and where it will not have significant adverse effects, either individually or cumulatively, on coastal resources. In addition, land divisions, other than leases for agricultural uses, outside existing developed areas shall be permitted only where 50 percent of the usable parcels in the area have been developed and the created parcels would be no smaller than the average size of surrounding parcels.

The project is located in an existing developed area surrounded by similar residential and commercial uses and will not have a significant adverse impact on coastal resources. Existing infrastructure servicing the existing commercial uses will be used by the proposed development. Existing utility lines and water pipes will be connected to the proposed development. In addition, the project area is within the service area of the Los Angeles Fire Department Station 63 and the Pacific Division of the Los Angeles Police Department. Primary regional access is provided by the Marina Freeway, Venice Boulevard, and Lincoln Boulevard, which are all accessible within 1.5 miles of the Project Site.

The neighborhood and surrounding properties are developed with multi-family dwellings and commercial structures with zoning classifications of C2-1, RD1.5-1 and M1-1. Surrounding properties include single story and multi-story commercial uses, multi-story residential uses, parking lots, and a mixed-use hotel project which is currently under construction. The adjoining property to the north has a land use designation of Limited Manufacturing and is zoned M1-1. The property is developed with a three-story,10-unit residential condominium structure constructed in 2008. The property to the northeast, across Hampton Drive, has a land use designation of Community Commercial and is zoned C2-1. The property is developed with a two-story commercial structure with a ground floor restaurant (Tacos Por Favor) constructed in 1927. The property to the east, across Brooks Avenue, has a land use designation of Community Commercial and is zoned C2-1. The property is developed with a one-story commercial structure constructed in 1912. Further, this property has been identified as a historic resource by SurveyLA: Eames Office. The property to the south, across Abbot Kinney Boulevard, has a land use designation of Community Commercial and is zoned C2-1. This site is developed with a one-story commercial building and surface parking lot.

As such, the project will be located in an existing developed area contiguous with similar residential uses and will not have a significant adverse impact on coastal resources.

Section 30251 Scenic and Visual Qualities.
The scenic and visual qualities of coastal areas shall be considered and protected as a resource of public importance. Permitted development shall be sited and designed to protect views to and along the ocean and scenic coastal areas, to minimize the alteration of natural land forms, to be visually compatible with the character of surrounding areas, and, where feasible, to restore and enhance visual quality in visually degraded areas. New development in highly scenic areas such as those designated in the California Coastline Preservation and Recreation Plan prepared by the Department of Parks and Recreation and by local government shall be subordinate to the character of its setting.

The architectural character of nearby development includes an eclectic mix of architectural styles including modern and contemporary style buildings. The project's proposed

contemporary design fits into this architectural diversity of the neighborhood. Further, the project height, massing and scale of the project is consistent with the abutting structures and buildings in the vicinity.

The neighborhood and surrounding properties are developed with multi-family dwellings and commercial structures with zoning classifications of C2-1, RD1.5-1 and M1-1. Surrounding properties include single story and multi-story commercial uses, multi-story residential uses, parking lots, and a mixed use hotel project which is currently under construction.

The adjoining property to the north has a land use designation of Limited Manufacturing and is zoned M1-1. The property is developed with a three-story,10-unit residential condominium structure constructed in 2008. The property to the northeast, across Hampton Drive, has a land use designation of Community Commercial and is zoned C2-1. The property is developed with a two-story commercial structure with a ground floor restaurant (Tacos Por Favor) constructed in 1927. The property to the east, across Brooks Avenue, has a land use designation of Community Commercial and is zoned C2-1. The property is developed with a one-story commercial structure constructed in 1912. Further, this property has been identified as a historic resource by SurveyLA: Eames Office. The property to the south, across Abbot Kinney Boulevard, has a land use designation of Community Commercial and is zoned C2-1. This site is developed with a one-story commercial building and a surface parking lot.

The applicant submitted a Compatibility and Visual Impact Analysis report, submitted on April 16, 2024, prepared by Howard Robinson & Associates to demonstrate that the proposed project will not have a negative visual impact on the community or protected public views. This analysis reveals the proposed project exceeds the height averages for the study area; however, the report notes that the largest structures in the study area are abutting the subject site. The two direct neighbors at 815 Hampton Drive and 806 Main Street feature large developments. The Report concludes the proposed mixed-use development, despite exceeding some average compatibility metrics, is appropriate for the North Venice subarea given the context of nearby larger developments and the site's unique characteristics. The project's high-quality design, use of step-backs to mitigate mass, and its positive contribution to visual quality by redeveloping an underutilized site.

The project’s consistency with development standards in the certified Venice LUP is important in assessing the project’s compatibility with the character of the surrounding area. The certified Venice LUP states that the development standards also define for each land use designation a density of housing units and lot coverage to maintain the scale and character of existing residential neighborhoods and minimize the impacts of building bulk and mass.” (LUP, p.II-2.) However, the proposed project qualifies for density bonus incentive and a waiver to deviate from the standards in the Venice Land Use Plan, and the project is consistent with the density bonus policies in the Venice Land Use Plan.

Height Incentive

The density bonus off-menu incentive for height is designed to minimize impacts to coastal resources, where the 14 foot 7 inch increase in height (or an additional floor) is necessary in order to provide the three affordable units. The triangle-shaped lot creates inefficiencies in building design including the layout of the dwelling units and the subterranean parking. This site condition necessitates the need for a building height increase in order to provide the three affordable units.

The project site is zoned C2-1 with a Height District No. 1, which provides for unlimited

building height. However, the Venice Coastal Zone Specific Plan further limits building height to 30 feet for flat roofs and 35 feet for Varied Rooflines. The applicant requests a height of 44 feet 7 inches for a Flat Roof. Compliance with the height limitations of the Specific Plan would reduce the number of levels and floor area, resulting in the reduction of one (1) residential level containing seven (7) dwelling units, as well as the elimination of the rooftop amenity deck. As such, the Off-Menu Incentive for increased height is necessary to accommodate a larger construction envelope to provide for the affordable units and market rate units. As with FAR, the ability to develop a larger building with more units will increase revenues from the market-rate units, which will lower the marginal cost of developing and operating the affordable units, thereby making the project financially feasible.

Further, the project site is a triangular-shaped commercial site that fronts Brooks Avenue and adjoins Hampton Drive to the north and Abbot Kinney Boulevard to the south. The Brooks Avenue frontage takes up an entire block. Due to the narrow, triangular lot shape, the project features generous rear setbacks (22 feet 9 inches at ground level, increasing to 43 feet 1 inch at roof terrace) which minimizes the impacts to the abutting properties at the rear of the lot. This also means that the Project must offset this loss of developable area by increasing its height. This unique location means no neighboring structures will be negatively impacted by the proposed development from the Brooks Avenue frontage.

As discussed, the additional story is offset by generous step-backs, articulation to break up of the building mass into two segments, which ensures consistency with the community character.

FAR Incentive

The density bonus on-menu incentive for an increase in FAR is designed to minimize impacts to Coastal resources, where the 34.2 percent increase in FAR is necessary to provide the three affordable units. The triangle-shaped lot creates inefficiencies in building design including the layout of dwelling units and the subterranean parking. This site condition necessitates the need for a FAR increase in order to provide the three affordable units. Were the project to adhere to this allowable FAR in the C2-1 zone, its total square footage would be limited to 27,731 square feet. The On-Menu Incentive to increase the FAR by 32.4 percent would allow an increase of 8,985 square feet, which would accommodate a larger construction envelope to provide for the affordable units and additional market rate units. The ability to develop larger building or more units will increase the revenues from the market-rate floor area, which will lower the marginal cost of developing and operating the affordable units. The additional floor area will allow certain fixed costs involved in the construction to be spread over more floor area thereby reducing the per square foot building cost of the development.

As discussed above, the additional floor area is off set by the generous step-backs, articulations and the breaking up of the building mass into two segments, which ensures consistency with the community character.

Roof Access Structure Waiver

The density bonus waiver of development standards to provide a Roof Access Structure of 11 feet 6 inches is designed to minimize impactful to coastal resources. The 10 foot limitation for RAS is too restrictive for most modern elevator equipment manufacturers. The strict application of the RAS height limit would restrict the ability of the project to meet the open space requirements and to provide a premium amenity to tenants.

The proposed project includes a 3,275 square foot common open space and 350 square feet of private open space (balconies). The common open space for this project is provided on the roof top, second floor courtyard and ground level plaza. Roof access structures are intended to allow ingress to and egress from a building's rooftop for maintenance, safety, and recreational purposes. The proposed project includes 30 residential dwelling units who share common open space available on the rooftop. At this level of occupancy, the Fire Department requires at least two (2) roof access stairways for emergency egress from the roof. Furthermore, the Americans with Disabilities Act Accessibility Guidelines require any multifamily building with accessible roof features to provide roof access via an elevator so that all residents, regardless of their physical ability level, have equal access to the roof, its amenities, and its emergency egress provisions. Compliance with 10-foot elevator shaft would require the project to reduce the occupancy level of the building and to eliminate the planned rooftop open space in order to observe the Fire Department and Americans with Disabilities Act access regulations. Therefore, the requested Waiver is necessary in order to include adequate open space facilities as well as the affordable dwelling units, including three (3) units reserved for Very Low-Income households.

The project provides one Roof Access Structure which is located in the center of the structure, approximately 35 feet from the front property line. The RAS is designed to avoid visual impacts to pedestrians (at the street level) and to minimize the overall massing of the structure. In addition, the two other required egress stairs are recessed by design to reduce the overall massing of the structure.

The proposed development complies with Policy I.A.13 (Density Bonus Application) which allows for reduced restrictions for density, height and setback standards as outlined in Policies I.A.1, I.A.8, I.E.1, I.E.2, I.E.3 and II.A.3 of the Venice Land Use Plan (LUP), further discussed in Finding No. 2.b. As such, the proposed development is visually compatible with the character of the surrounding area and will further enhance the visual quality of the area.

Section 30252 Maintenance and Enhancement of Public Access.
The location and amount of new development should maintain and enhance public access to the coast by (1) facilitating the provision or extension of transit service, (2) providing commercial facilities within or adjoining residential development or in other areas that will minimize the use of coastal access roads, (3) providing nonautomobile circulation within the development, (4) providing adequate parking facilities or providing substitute means of serving the development with public transportation, (5) assuring the potential for public transit for high intensity uses such as high-rise office buildings, and by (6) assuring that the recreational needs of new residents will not overload nearby coastal recreation areas by correlating the amount of development with local park acquisition and development plans with the provision of onsite recreational facilities to serve the new development.

The proposed project consists of the demolition of five, one-story, commercial buildings and the construction of a new four-story, 36,716 square-foot mixed-use development consisting of 30 dwelling units (including 3 units restricted to Very Low-Income Households), 2,598 square feet of retail use, an 818 square-foot restaurant with 286 square feet of Service Floor area and 31 seats, requesting on-site sale and consumption of a full line of alcoholic beverages, and two (2) levels of subterranean parking providing 50 parking spaces. Specifically, 35 parking spaces are provided for the residential units and 15 parking spaces are provided for the commercial uses. The project also includes the removal of one existing curb cut which will increase the on-street parking supply in the area.

The surrounding area is served by the Los Angeles County Metropolitan Transit Authority

(Metro) bus line 33 and Santa Monica Big Blue Bus line 1 at the intersection of Main Street and Brooks Avenue. In addition, the subject site is located 1,500 feet from a Major Transit Stop at Main Street and Windward Avenue. On September 22, 2022, the Governor signed Assembly Bill (AB) 2097, which added Government Code Section (§) 65863.2. AB 2097 prohibits a public agency from imposing or enforcing any minimum automobile parking requirements on any residential, commercial, or other development that is within one-half mile of a Major Transit Stop, with minor exceptions. Lastly, the subject site is located approximately a quarter of a mile from the Marvin Braude Bike Trail providing regional bicycle access. In addition, the subject site is also located within the LANow ride-share service area, operated by LADOT, that provides on-demand shuttle service at pick-up and drop-off points within a ¼ mile walking distance in Venice, Mar Vista, Del Rey, and Palms

The applicant submitted a Parking Demand and Access Study (May 2025) prepared by Linscott, Law & Greenspan (LLG) to assess the project's potential impacts to coastal access. Coupled with the alternative transportation options within the area, including public transit, increased bicycle infrastructure, amenities within walking distance, and shared ride facilities, would result in sufficient parking demand on-site. The report concludes that the Project will provide more than sufficient parking to meet its peak demand and therefore will not adversely impact coastal access.

Further, the applicant submitted a Transportation Demand Management plan (July 2024) prepared by Linscott, Law & Greenspan (LLG) that outlines programs that the applicant will implement that support alternative modes of transportation. Those measures and programs include but not limited to:

- Public Bicycle Parking
- Employee Transportation Subsidy In Lieu of Parking
- Secure Bicycle Storage for Employees
- Guaranteed Return Trip for Employees (Including Transit Riders, Car/Vanpoolers)
- Unbundled Parking
- Residential Transportation Subsidy In Lieu of Parking

The proposed project is not located between the first public road and the sea and is located a quarter of a mile from the beach. The proposed project will not interfere with or obstruct the public's right to access to coastal resources. The proposed development will not have any adverse impacts on public access to the coast. No permanent structures will be placed within the public right-of-way and public access to the coast will not be obstructed. The proposed project will neither interfere nor reduce access to the shoreline as the site does not have direct access to any water or beach. As such, the project will not have a significant adverse impact on coastal resources.

Section 30253 Minimization of Adverse Impacts.
New development shall: (1) Minimize risks to life and property in areas of high geologic, flood, and fire hazard. (2) Assure stability and structural integrity, and neither create nor contribute significantly to erosion, geologic instability, or destruction of the site or surrounding area or in any way require the construction of protective devices that would substantially alter natural landforms along bluffs and cliffs. (3) Be consistent with requirements imposed by an air pollution control district or the State Air Resources Control Board as to each particular development. (4) Minimize energy consumption and vehicle miles traveled. (5) Where appropriate, protect special communities and neighborhoods which, because of their unique characteristics, are popular visitor destination points for recreational uses.

The subject site is located within a Liquefaction area, Methane Zone, and within 4.7 kilometers from the Santa Monica Fault. As such, the project is subject to compliance with Zoning, Building, and Fire Safety Code requirements that will minimize risks to life and property in geologic hazard areas.

The subject site is also located within an area that may be affected by Sea Level Rise. On August 12, 2015, the Coastal Commission adopted a Sea Level Rise Policy Guidance document, updated on November 13, 2024. This policy document provides a framework and directions for local jurisdictions to address sea level rise (SLR) in Local Coastal Programs (LCPs) and Coastal Development Permits (CDPs). In May 2018, the City completed an initial sea level rise vulnerability assessment for the Venice Coastal Zone. The report provides that: *Existing wide beaches generally protect Venice from coastal hazards. Coastal assets along or near the beachfront are potentially vulnerable during a large storm event in combination with SLR greater than 3.3 feet. After 4.9 feet SLR, beachfront assets are more vulnerable to damage from flooding or potential erosion of the beach. A SLR of 6.6 feet is a tipping point for Venice's exposure to extreme coastal wave events. Beachfront and coastal assets could flood annually, beaches could be greatly reduced in width, and high water levels could greatly increase potential for flooding of inland low-lying areas. As discussed in the analysis, there is considerable uncertainty around the timing of SLR, how coastal processes may be affected, and what adaptation approaches will be applied in the future* (VSLRVA, pg. 45). Policies and development standards to address the potential impacts of SLR would be addressed in the City's LCP for the Venice Coastal Zone. The proposed development includes two subterranean levels, however, the foundation and basement levels are required to be water-proofed and are subject to further review and compliance with zoning and building code requirements. Furthermore, any repair, demolition, and/or new construction as a result of any flooding would be subject to additional review. As conditioned, the proposed development is consistent with Section 30253 of the Coastal Act

The demolition of five, one-story, commercial buildings and the construction of a new four-story, 36,716 square-foot mixed-use development consisting of 30 dwelling units (including 3 units restricted to Very Low-Income Households), 2,598 square feet of retail use, an 818 square-foot restaurant with 286 square feet of Service Floor area and 31 seats, requesting on-site sale and consumption of a full line of alcoholic beverages, and two (2) levels of subterranean parking providing 50 parking spaces. In addition, the project includes a landscaped plaza, roof deck, and new street trees. The proposed use would have no adverse impacts on public access, recreation, public views or the marine environment, as the property is located within a developed residential area and located more than a quarter of a mile from Venice Beach. The project will neither interfere nor reduce access to the shoreline or beach. There will be no dredging, filling, or diking of coastal waters or wetlands associated with the request, and there are no sensitive habitat areas, archaeological or paleontological resources identified on the site. The proposed dwelling will not block any designated public access views. As conditioned, the proposed project is in conformity with Chapter 3 of the California Coastal Act.

b. The development will not prejudice the ability of the City of Los Angeles to prepare a local coastal program that is in conformity with Chapter 3 of the California Coastal Act of 1976.

Coastal Act Section 30604(a) states that prior to the certification of a Local Coastal Program ("LCP"), a coastal development permit may only be issued if a finding can be made that the proposed development is in conformance with Chapter 3 of the Coastal Act. The Venice Local Coastal Land Use Plan ("LUP") was certified by the California Coastal Commission on June 14, 2001; however, the necessary implementation ordinances were

not adopted. The City is in the initial stages of preparing the LCP; prior to its adoption the guidelines contained in the certified LUP are advisory. The subject site is located within the North Venice Subarea with a land use designation of Community Commercial and zoned C2-1.

The following are applicable policies from the certified Venice Land Use Plan:

Policy I.B.2 *Mixed-Use Development. Mixed-use residential commercial development shall be encouraged in all areas designated on the Land Use Policy Map for commercial use. Residential density in commercial land use designations shall not exceed one unit per 800-1200 square feet of lot area and shall comply with the Floor Area Ratio (FAR) limits set forth in Policy I.B.7. The design of mixed-use development is intended to help mitigate the impact of the traffic generated by the development on coastal access roads and reduce parking demand by reducing the need for automobile use by residents and encouraging pedestrian activity. Such development shall comply with the density and development standards set forth in this LUP.*

Policy I.B.6 *Community Commercial Land Use. The areas designated as Community Commercial will accommodate the development of community serving commercial uses and services, with a mix of residential dwelling units and visitor-serving uses. The Community Commercial designation is intended to provide focal points for local shopping, civic and social activities and for visitor-serving commercial uses.*

> *Uses/Density: On a commercial lot, residential uses shall not exceed one unit per 800-1200 square feet of lot area.*

The applicant is proposing the demolition of five, one-story, commercial buildings and the construction of a new four-story, 36,716 square-foot mixed-use development consisting of 30 dwelling units (including 3 units restricted to Very Low-Income Households), 2,598 square feet of retail use, an 818 square-foot restaurant with 286 square feet of Service Floor area and 31 seats, requesting on-site sale and consumption of a full line of alcoholic beverages, and two (2) levels of subterranean parking providing 50 parking spaces. In addition, the project includes a landscaped plaza, roof deck, and new street trees. The proposed neighborhood serving uses have the added benefit of attracting more pedestrian activity to activate the streets in the surrounding area.

Commercially zoned properties in the North Venice Subarea are limited to a maximum of one dwelling unit per 800 square feet of lot area using the R3 density standard. In addition, commercially zoned properties in the North Venice Subarea are limited to a maximum Floor Area Ratio (FAR) of 1.5:1. The proposed project with a lot area of 18,487 square feet would allow for a maximum 23 dwelling units within a 27,731 square foot mixed use structure.

The proposed development utilizes the provisions of Density Bonus State Law to deviate from the requirements of the certified Venice Land Use Plan (LUP) and Venice Coastal Zone Specific Plan for the proposed construction of 30 dwelling units within a 36,743 square foot mixed use structure.

Policy I.B.7 *Commercial Development Standards. The following standards shall apply in all commercial land use designations, unless specified elsewhere within this Land Use Plan.*

> *Density/Intensity: Maximum Floor Area Ratio (FAR)*

0.5 to 1 for retail only (including restaurants)
1.0 to 1 for retail / office
1.5 to 1 for retail and/or office and residential

Lot Consolidation. Two commercial lots may be consolidated, or three with subterranean parking with the following restrictions:

1. *Methods for insuring that the structure does not look consolidated (breaks in front wall of ten feet minimum) shall be utilized.*
2. *Subterranean parking shall be fully depressed with roof at natural grade.*

Exception: Lot consolidation of more than two lots shall be permitted for mixed-use projects which conform to the existing scale and character of the surrounding community and provide adequate on-site parking.

Yards: Per the following Ground Level Development Policy which requires that commercial development be designed in scale with, and oriented to, the adjacent pedestrian accessways (i.e. sidewalks).

Ground Level Development: Every commercial structure shall include a Street Wall, which shall extend for at least 65% of the length of the street frontage, and shall be located at the property line or within five feet of the property line, except on Ocean Front Walk, where all commercial buildings shall have the Street Wall set zero (0) feet from the building line. The required Street Wall at sidewalk level shall be a minimum of 13 feet high. (A Street Wall is the exterior wall of a building that faces a street.)

Street Walls adjacent to a sidewalk café, public plaza, retail courtyard, arcade, or landscaped area may be setback a maximum of 15 feet along the project which consists of the sidewalk café, public plaza, retail courtyard, arcade, or landscaped area. Such areas shall not be considered in calculating the buildable area of a project but, with the exception of areas used only for landscaping, shall be considered in calculations for required parking.

The Venice Land Use Plan permits a Floor Area Ratio (FAR) of 1.5 times the buildable area of the lot for mixed-use projects in the C2-1 zone. The buildable lot area is 18,487 square feet, so a FAR of 1.5 to 1 permits a total floor area of approximately 27,731 square feet. The project proposes a maximum FAR of 1.98:1, a total project size of 36,716 square feet (32.4 percent increase). The proposed development utilizes the provisions of Density Bonus State Law to deviate from the requirements of the LAMC. As discussed in Finding No. 2a, the On-Menu Incentive to increase the FAR by 32.4 percent would allow an increase of 8,985 square feet, which would accommodate a larger construction envelope to provide for the affordable units and additional market rate units. The ability to develop larger building or more units will increase the revenues from the market-rate floor area, which will lower the marginal cost of developing and operating the affordable units. The additional floor area will allow certain fixed costs involved in the construction to be spread over more floor area thereby reducing the per square foot build cost of the development. Further, as discussed in Findings No. 2a, the requested Incentive will not have a negative impact on neighborhood character.

The project consists of the consolidation of four lots. The proposed project is a mixed use development; therefore, meets the exception to the limitation on lot consolidations.

The proposed ground floor commercial use will include a cafe and two retail units fronting on Brooks Avenue. The ground floor uses will enhance the pedestrian experience, providing neighborhood-serving commercial uses and dining options. The proposed neighborhood serving uses have the added benefit of attracting more pedestrian activity which will help to activate the streets in the surrounding area.

Policy I.A.13. *Density Bonus Applications. Required replacement dwelling units shall be counted as reserved units in any related State mandated density bonus application for the same project.*

The Project consists of the demolition of five, one-story, commercial buildings and the construction of a new four-story, 36,716 square-foot mixed-use development consisting of 30 dwelling units (including 3 units restricted to Very Low-Income Households), 2,598 square feet of retail use, an 818 square-foot restaurant with 286 square feet of Service Floor area and 31 seats, requesting on-site sale and consumption of a full line of alcoholic beverages, and two (2) levels of subterranean parking providing 50 parking spaces.

Policy I.A.14. *Parking Requirements for Affordable Housing. Reduced parking is permitted for low-income units only if: a) the project is consistent with LUP policy I.A.13; and b) it is demonstrated that the prospective occupants of the project will have a reduced demand for parking. However, if a unit changes its status from low or low-moderate income to market rate unit, parking should be provided for market rate units according to the parking standards listed in LUP Policies II.A.3 and II.A.4.*

The demolition of five, one-story, commercial buildings and the construction of a new four-story, 36,716 square-foot mixed-use development consisting of 30 dwelling units (including 3 units restricted to Very Low-Income Households), 2,598 square feet of retail use, an 818 square-foot restaurant with 286 square feet of Service Floor area and 31 seats, requesting on-site sale and consumption of a full line of alcoholic beverages, and two (2) levels of subterranean parking providing 50 parking spaces.

On September 22, 2022, the Governor signed Assembly Bill (AB) 2097, which added Government Code Section (§) 65863.2. AB 2097 prohibits a public agency from imposing or enforcing any minimum automobile parking requirement on any residential, commercial, or other development project that is within one-half mile of a Major Transit Stop, with minor exceptions. The subject site is located 1,500 feet from at Major Transit Stop at Main Street and Windward Avenue and qualifies for reduced parking.

Further, the applicant submitted a Parking Demand and Access Study (May 2025) prepared by Linscott, Law & Greenspan (LLG) to assess the project's potential impacts to coastal access. Coupled with the alternative transportation options within the area, including public transit, increased bicycle infrastructure, amenities within walking distance, and shared ride facilities, would result in sufficient parking demand on-site. The report concludes that the Project will provide more than sufficient parking to meet its peak demand and therefore will not adversely impact coastal access.

<u>Preservation of Venice as a Special Coastal Community</u>

Policy I.E.1. General. Venice's unique social and architectural diversity should be protected as a Special Coastal Community pursuant to Chapter 3 of the California Coastal Act of 1976.

Policy I.E.2. Scale. *New development within the Venice Coastal Zone shall respect the scale and character of community development. Buildings which are of a scale compatible with the community (with respect to bulk, height, buffer, and setback) shall be encouraged. All new development and renovations should respect the scale, massing, and landscape of existing residential neighborhoods. Lot consolidations shall be restricted to protect the scale of existing neighborhoods. Roof access structures shall be limited to the minimum size necessary to reduce visual impacts while providing access for fire safety. In visually sensitive areas, roof access structures shall be set back from public recreation areas, public walkways, and all water areas so that the roof access structure does not result in a visible increase in bulk or height of the roof line as seen from a public recreation area, public walkway, or water area. No roof access structure shall exceed the height limit by more than ten (10') feet. Roof deck enclosures (e.g. railings and parapet walls) shall not exceed the height limit by more than 42 inches and shall be constructed of railings or transparent materials. Notwithstanding other policies of this LUP, chimneys, exhaust ducts, ventilation shafts and other similar devices essential for building function may exceed the specified height limit in a residential zone by five feet.*

Policy I.E.3. Architecture. *Varied styles of architecture are encouraged with building facades which incorporate varied planes and textures while maintaining the neighborhood scale and massing.*

The architectural character of nearby development includes an eclectic mix of architectural styles including modern and contemporary style buildings. The project's proposed contemporary design fits into this architectural diversity of the neighborhood. Further, the project height, massing and scale of the project is consistent with the abutting structures and buildings in the vicinity.

The neighborhood and surrounding properties are developed with multi-family dwellings and commercial structures with zoning classifications of C2-1, RD1.5-1 and M1-1. Surrounding properties include single story and multi-story commercial uses, multi-story residential uses, parking lots, and a mixed use hotel project which is currently under construction.

The adjoining property to the north has a land use designation of Limited Manufacturing and is zoned M1-1. The property is developed with a three-story,10-unit residential condominium structure constructed in 2008. The property to the northeast, across Hampton Drive, has a land use designation of Community Commercial and is zoned C2-1. The property is developed with a two-story commercial structure with a ground floor restaurant (Tacos Por Favor) constructed in 1927. The property to the east, across Brooks Avenue, has a land use designation of Community Commercial and is zoned C2-1. The property is developed with a one-story commercial structure constructed in 1912. Further, this property has been identified as a historic resource by SurveyLA: Eames Office. The property to the south, across Abbot Kinney Boulevard, has a land use designation of Community Commercial and is zoned C2-1. This site is developed with a one-story commercial building and a surface parking lot.

The applicant submitted a Compatibility and Visual Impact Analysis report prepared by Howard Robinson & Associates to demonstrate that the proposed project will not have a negative visual impact on the community or protected public views.

The analysis reveals the proposed project exceeds the height averages for the study area; however, the report notes that the largest structures in the study area are abutting the subject site. The two direct neighbors at 815 Hampton Drive and 806 Main Street feature

large developments.

The proposed four-story mixed-use structure is consistent with the policies of the Certified Venice Land Use Plan and the standards of the Venice Coastal Zone Specific Plan. The project will not prejudice the ability of the City to prepare a local coastal program that is in conformity with Chapter 3 of the California Coastal Act.

c. The Interpretive Guidelines for Coastal Planning and Permits as established by the California Coastal Commission dated February 11, 1977 and any subsequent amendments thereto have been reviewed, analyzed and considered in light of the individual project in making this determination.

The Los Angeles County Interpretive Guidelines were adopted by the California Coastal Commission (October 14, 1980) to supplement the Statewide Guidelines. Both regional and statewide guidelines, pursuant to Section 30620 (b) of the Coastal Act, are designed to assist local governments, the regional commissions, the commission, and persons subject to the provisions of this chapter in determining how the policies of this division shall be applied to the coastal zone prior to the certification of a local coastal program.

As stated in the Regional Interpretive Guidelines, the guidelines are intended to be used "in a flexible manner with consideration for local and regional conditions, individual project parameters and constraints, and individual and cumulative impacts on coastal resources". In addition to the Regional Interpretive Guidelines, the policies of the Venice Local Coastal Program Land Use Plan (the Land Use Plan was certified by the Coastal Commission on June 14, 2001) have been reviewed and considered. As discussed in Finding No. 2.b, the proposed development is consistent with the applicable policies of the certified Venice LUP.

d. The decision of the permit granting authority has been guided by any applicable decision of the California Coastal Commission pursuant to Section 30625(c) of the Public Resources Code, which provides that prior decisions of the Coastal Commission, where applicable, shall guide local governments in their actions in carrying out their responsibility and authority under the Coastal Act of 1976.

The project consists of the demolition of five, one-story, commercial buildings and the construction of a new four-story, 36,716 square-foot mixed-use development consisting of 30 dwelling units (including 3 units restricted to Very Low-Income Households), 2,598 square feet of retail use, an 818 square-foot restaurant with 286 square feet of Service Floor area and 31 seats, requesting on-site sale and consumption of a full line of alcoholic beverages, and two (2) levels of subterranean parking providing 50 parking spaces; located within the Single Permit Jurisdiction of the Coastal Zone, where the local jurisdiction (City of Los Angeles) issues Coastal Development Permits. The Coastal Commission will render decisions on appeals of the City's Coastal Development Permits or Coastal Exemptions. The Coastal Commission took action on the following residential projects in the Venice Coastal Zone:

- In December 2024, the Commission, on appeal, found Substantial Issue with the City approval of a Coastal Development Permit authorizing the Venice Dell Community Project consisting of 1) demolition of two existing, City-owned 196-space and seven-space public surface parking lots and an existing two-story, 1,970 square foot four-unit quadraplex; 2) consolidation of 40 lots and subdivision into two ground 2 lots and seven airspace lots; and 3) construction of two new, three- and four-story, 35-ft. tall mixed-use structures totaling 103,957 square feet of habitable interior area and 137,805 square foot of interior garage area. The west structure includes a 67-ft. tall

campanile, 63 affordable dwelling units, 3,065 square feet of commercial uses, 104 residential and commercial parking spaces, and one parking space reserved for public boat launch ramp access. The west structure also includes one subterranean level. The east structure includes 77 affordable dwelling units, a 2,875 square feet art studio, 250 public parking spaces, and three parking spaces reserved for public boat launch ramp access. An on-street loading/unloading space for vehicle access to the boat launch ramp would be provided on North Venice Boulevard. 9,100 cubic yards of cut and no fill is locally approved. At the de novo hearing, the Commission approved a modified project 5-22-0588.

- In February 2024, the Commission, on appeal, found Substantial Issue with the City approval of a Coastal Development Permit authorizing the demolition of three residential structures, the merger of two lots into one 7,800 square foot lot, and the construction of a 15,016 square foot four-story, residential structure with eight condominium units (one unit Very Low-Income and two Low-Income) with 12 parking spaces and removal of five ornamental trees located at 2308 and 2310 Pisani Place (A-5-VEN-23-0044).

- In November 2021, the Commission, on appeal, found Substantial Issue with the City approval of a Coastal Development Permit authorizing the demolition of three detached structures with nine dwelling units, consolidation of two lots, and construction of a new, three-story over basement, 13,412 square foot, mixed-use development including nine dwelling units, which includes one affordable dwelling unit, a 1,568 square foot restaurant, and 27 parking spaces on the two ocean-fronting lots at 815 Ocean Front Walk (A-5-VEN-21-0063).

- In December 2020, the Commission, on appeal, found No Substantial Issue with the City approval of a Coastal Development Permit authorizing the demolition of a 2,056 square foot auto repair shop and addition to and conversion of a 2,482 square foot philanthropic use structure resulting in a four-story, 30,463 square foot mixed-use structure including 39 permanent supportive housing units and one manager unit, with 4,441 square feet of supportive services and 3,085 square feet of ground-floor commercial (office) space with a total of 6 on-site parking spaces, and 42 bicycle parking spaces located at 2467-2471 South Lincoln Boulevard (A-5-VEN-20-0060).

- In June 2019, the Commission, on appeal, found No Substantial Issue with the City approval of a Coastal Development Permit authorizing the demolition of two institutional use structures and the construction of a 4-story, 35-unit affordable supportive housing complex with approximately 1,875 square feet of administrative and program office space and 17 automobile and 48 bicycle parking spaces on two contiguous parcels located at 720 Rose Avenue (A-5-VEN-19-0020).

- On August 9, 2005, the Commission approved a Coastal Development Permit (de novo hearing) for the development of a three-story, 37-foot tall (up to 50 feet for one clock tower), mixed use project comprised of 70 residential condominium units of which seven are restricted for Very Low-Income Households, five live/work units, and one groundfloor commercial use (bakery/restaurant), providing 247 parking spaces within a subterranean garage; the project is located on eight consolidated lots at 512 Rose Avenue, (A-5-VEN-05-206).

In several decisions, the Coastal Commission approved increase density and Density Bonus incentives for increased height, determining that the resulting development would be consistent and visually compatible with existing development in the project vicinity. As such, this decision of the permit granting authority has been guided by applicable

decisions of the California Coastal Commission pursuant to Section 30625(c) of the Public Resources Code, which provides that prior decisions of the Coastal Commission, where applicable, shall guide local governments in their actions in carrying out their responsibility and authority under the Coastal Act of 1976.

e. The development is not located between the nearest public road and the sea or shoreline of any body of water located within the coastal zone, and the development is in conformity with the public access and public recreation policies of Chapter 3 of the California Coastal Act of 1976.

Section 30210 of the Coastal Act states the following in regards to public access:

> *In carrying out the requirement of Section 4 of Article X of the California Constitution, maximum access, which shall be conspicuously posted, and recreational opportunities shall be provided for all the people consistent with public safety needs and the need to protect public rights, right of private property owners, and natural resources from overuse.*

Section 30211 of the Coastal Act states the following in regards to public recreation policies:

> *Development shall not interfere with the public's right of access to the sea where acquired through use or legislative authorization, including, but not limited to, the use of dry sand and rocky coastal beaches to the first line of terrestrial vegetation.*

The subject property is located about quarter of a mile away from the Pacific Ocean shoreline. The project could have an impact on public access to the coast if it resulted in a loss of on-street parking spaces or did not provide adequate parking for the dwelling. As proposed, the project will not conflict with any public access or public recreation policies of the Coastal Act.

f. An appropriate environmental clearance under the California Environmental Quality Act has been granted.

The proposed project was found to be within the scope of the 2021-2029 Housing Element Environmental Impact Report (EIR), SCH No. 2021010130, ENV-2020-672-EIR, certified on November 24, 2021 (Housing Element EIR) and Addendum No. ENV-2020-6762-EIR-ADD1 adopted on June 14, 2022 and the Addendum No. ENV-2020-6762-EIR-ADD2 was adopted on December 10, 2024 (Addenda). The proposed project, which includes the development of 420,327 housing units (cumulatively, 456,643), is within the scope of the 2021-2029 Housing Element as it will build out the City's regional housing needs assessment (RHNA). A CEQA Streamlining Checklist for a Project within the scope of the Housing Element Program EIR, ENV Case No. ENV-2024-2452-HES-PEIR (HE Streamlining Checklist), was prepared for the proposed project, pursuant to CEQA Guidelines Section 15168(c). Section 15168(c) provides for limited environmental review of subsequent projects under a Program EIR, where the project is found to be an activity within the scope of the program for which the EIR was prepared, and the impacts of the project are within the scope of the impacts analyzed in the EIR. Council found that the Housing Element EIR analyzed the impacts of the build-out of the RHNA, which involves the development of housing citywide. The HE Streamlining Checklist was prepared by staff to determine whether the impacts of the proposed project are within the scope of the Housing Element EIR. The prepared HE Streamlining Checklist supports that the impacts of the proposed project are within the scope of the Housing Element EIR and that no

significant environmental effects not examined in the Program EIR will occur from the proposed project. All required mitigation measures from the Housing Element EIR Mitigation Monitoring Program (MMP) will be imposed on the proposed project. An MMP for the proposed project has been prepared for adoption by the decisionmaker.

3. Permit Compliance Review Findings

a. The project substantially complies with the applicable regulations, findings, standards, and provisions of the Venice Coastal Zone Specific Plan.

The project consists of the demolition of five, one-story, commercial buildings and the construction of a new four-story, 36,716 square-foot mixed-use development consisting of 30 dwelling units (including 3 units restricted to Very Low-Income Households), 2,598 square feet of retail use, an 818 square-foot restaurant with 286 square feet of Service Floor area and 31 seats, requesting on-site sale and consumption of a full line of alcoholic beverages, and two (2) levels of subterranean parking providing 50 parking spaces. In addition, the project includes a landscaped plaza, roof deck, and new street trees. As conditioned, the proposed project complies with the applicable General Land Use and Development Regulations set forth in Section 9, Land Use and Development regulations for the North Venice subarea set forth in Section 10.F, and the Parking provisions set forth in Section 13 of the Specific Plan as evidenced below:

A. Section 8.C. Findings

The project meets the required findings set forth in Section 8.C of the Venice Coastal Zone Specific Plan, as shown below:

1. The Venice Coastal Development Project is compatible in scale and character with the existing neighborhood, and that the Venice Coastal Development Project would not be materially detrimental to adjoining lots or the immediate neighborhood.

The project site is a relatively flat, triangular-shaped commercial site that fronts Brooks Avenue and adjoins Hampton Drive to the north and Abbot Kinney Boulevard to the south. The project site is approximately 18,487 square feet (0.42 acres) in lot area. The project site is comprised of four lots (tied) and developed with five, one-story buildings, currently used as commercial offices. At least three of the buildings were constructed in 1927 and 1937 and had previously been used for automotive-related uses. Initial permits were issued in 1927 for a tire and battery shop, service station and public garage. The Certificate of Occupancy issued in 1983 is for a one-story, 256 square foot spray booth canopy addition to an existing one-story 315 square foot office. According to SurveyLA and the Office of Historic Resources, the existing structures are not considered historic resources.

The neighborhood and surrounding properties are developed with multi-family dwellings and commercial structures with zoning classifications of C2-1, RD1.5-1 and M1-1. Surrounding properties include single story and multi-story commercial uses, multi-story residential uses, parking lots, and a mixed use hotel project which is currently under construction.

The adjoining property to the north has a land use designation of Limited Manufacturing and is zoned M1-1. The property is developed with a three-story,10-unit residential condominium structure constructed in 2008. The property to the

northeast, across Hampton Drive, has a land use designation of Community Commercial and is zoned C2-1. The property is developed with a two-story commercial structure with a ground floor restaurant (Tacos Por Favor) constructed in 1927. The property to the east, across Brooks Avenue, has a land use designation of Community Commercial and is zoned C2-1. The property is developed with a one-story commercial structure constructed in 1912. Further, this property has been identified as a historic resource by SurveyLA: Eames Office. The property to the south, across Abbot Kinney Boulevard, has a land use designation of Community Commercial and is zoned C2-1. This site is developed with a one-story commercial building and surface parking lot.

The applicant submitted a Compatibility and Visual Impact Analysis report prepared by Howard Robinson & Associates to demonstrate that the proposed project will not have a negative visual impact on the community or protected public views.

The analysis reveals the proposed project exceeds the height averages for the study area; however, the report notes that the largest structures in the study area are abutting the subject site. The two direct neighbors at 815 Hampton Drive and 806 Main Street feature large developments.

As such, the proposed project is compatible in scale and character with the existing neighborhood, and the Venice Coastal Development Project would not be materially detrimental to adjoining lots or the immediate neighborhood.

2. The Venice Coastal Development Project is in Conformity with the Certified Venice Local Coastal Program.

A Local Coastal Program is comprised of a Land Use Plan and Implementation Plan, certified by the California Coastal Commission. The Venice Local Coastal Land Use Plan (“LUP”) was certified by the Coastal Commission on June 14, 2001, however, the necessary Implementation Plan was not certified. The proposed project conforms to the applicable policies of the certified Venice LUP, as outlined in Finding No. 2.b.

3. The applicant has guaranteed to keep the rent levels of any Replacement Affordable Units at an affordable level for the life of the proposed project and to register the Replacement Affordable Unit with the Los Angeles Housing Department.

The project site is comprised of four lots (tied) and developed with five, one-story buildings, currently used as commercial offices. At least three of the buildings were constructed in 1927 and 1937 and had previously been used for automotive-related uses. Initial permits were issued in 1927 for a tire and battery shop, service station and public garage. The Certificate of Occupancy issued in 1983 is for a one-story, 256 square foot spray booth canopy addition to an existing one-story 315 square foot office. There are no existing residential units and no requirement to replace any Affordable Dwelling Units in conjunction with this project.

4. *The Venice Coastal Development Project is consistent with the special requirements for low- and moderate-income housing units in the Venice Coastal Zone as mandated by California Government Code Section 65590 (Mello Act).*

Inclusionary Residential Units are required for this project. The project proposes the construction of 30 new Residential Units. Pursuant to Part 5 of the Interim Administrative Procedures, development which consists of 10 or greater Residential

Units are New Housing Developments and are required to provide Inclusionary Residential Units. The proposed development of 30 new Residential Units of which three (3) are Inclusionary Units. Therefore, the project provides the required affordable units under the Mello Act. See Finding No. 4 for additional discussion.

In addition to the requisite findings set forth in Section 8.C of the Specific Plan, the project also complies with all applicable provisions of the Specific Plan, as set forth below:

B. Section 9. General Land Use and Development Regulations

1. *Lot Consolidation. Lot consolidation of more than two lots shall be permitted for mixed-use and multi-family residential Venice Coastal Development Projects, provided the project conforms to the existing scale and characteristic of the surrounding community, the required parking is onsite, and the project conforms to developments standards in Section 9.A.2 of the Specific Plan.*

   The proposed project consists of the consolidation of four (4) residential lots for the construction of a new four-story, 36,716 square-foot mixed-use development consisting of 30 dwelling units, providing 50 parking spaces on-site. Therefore, the project complies with Section 9.A of the Specific Plan.

2. *Height. Height shall be measured from the centerline of the street or alley or walk adjacent to the front lot line measured from the projection of the midpoint of the lot frontage, except where more than one building is being constructed on that lot, height for each building shall be measured from the projection of the midpoint of each building*.

   As shown in “Exhibit A”, the height of the structure is measured from the centerline of Brooks Avenue and conforms to this standard of measurement. Therefore, the project complies with Section 9.B of the Specific Plan.

3. Roof Structures. Roof Access Structures shall not exceed the Flat Roof height limit by more than ten feet regardless of roof type.

   As discussed in Finding No. 1, pursuant to Los Angeles Municipal Code (LAMC) Section 12.22 A.25 (Density Bonus Affordable Housing Program), the project qualifies for a Waiver of Development standards to permit a Roof Access Structure with a maximum height of 11 feet 6 inches in lieu of 10 feet, as otherwise required pursuant to the Venice Coastal Zone Specific Plan Section 9.C. Therefore, the project complies with Section 9.B of the Specific Plan.

C. *Sections 10.F. Land Use and Development Regulations for North Venice Subarea*

1. *Density.* Projects in the North Venice Subarea on commercially zoned lots shall not exceed the density permitted in the R3 Zone. The R3 Zone permits a residential density of one dwelling unit per 800 square feet of lot area which permits a maximum of 23 dwelling units on the subject site. Pursuant to Los Angeles Municipal Code (LAMC) Section 12.22 A.25 and recent updates to State Density Bonus law (AB 2334), the project qualifies for the Density Bonus / Affordable Housing Program, where the Base Density is calculated by using the maximum number of units allowed under the zoning ordinance, specific plan, or general plan land use designation. The underlying C2 Zone allows for one dwelling unit per 400 square feet of lot area providing a maximum density of 47 dwelling units, where the proposed project provides 30 dwelling units.

2. *Height.* Projects with a Flat Roof shall not exceed a maximum height of 30 feet. Pursuant to LAMC Section 12.22 A.25(f)(5)(i), the project requests a Density Bonus off-menu incentive to permit a height of 44 feet 7 inches in lieu of 30 feet, as otherwise permitted by Venice Coastal Zone Specific Plan Section 10.F(3)(a). As discussed above, the project includes a Density Bonus Off-Menu Incentive to allow the maximum height of 44 feet 7 inches.

3. Setback. The front yard setback for residential Floor Area shall not be less than five feet. The proposed project provides a seven-foot step-back at the second and third residential floors and an 11-foot step-back at the fourth residential floor.

4. *Access*. Driveways and vehicular access to Venice Coastal Development Projects shall be provided from alleys, unless the Department of Transportation determines that it is not Feasible. As shown in "Exhibit A", the subject site does not adjoin an alley, and the proposed project maintains vehicle access from the existing curb-cut on Brooks Avenue.

D. Section 11 – Commercial Design Standards

1. *Ground Floor Commercial Development. Commercial Development. Pursuant to the Venice Coastal Specific Plan, all commercial Venice Coastal Development Projects which fronts on Ocean Front Walk shall include a street wall which extends a minimum of 65 percent of the length of the Building Frontage, is set back zero feet from the building line, with a minimum height of 13 feet. In addition, a minimum of 50 percent of the area of the Ground Floor Street Wall of a commercial Venice Coastal Development Project shall be devoted to pedestrian entrances or windows; and there shall be at least one pedestrian entrance into each business or use for each Store Frontage*. As proposed, two retail units and a restaurant will be located on the Ground Floor of the new mixed-use building, and the retail space will front on Brooks Avenue, observing no setback from the building line. The commercial portion of the Street Wall has a height of 13 feet as required. The Street Wall that the retail space will occupy approximately 68.45 percent of the lot width and approximately 51.9 percent of the street wall consists of windows into the retail space. A pedestrian walkway and entrance are provided for the restaurant from the corner of Brooks Avenue and Abbot Kinnery Boulevard. Therefore, the project complies with the ground floor commercial development provisions of the Plan.

2. Floor Area Ratio. As discussed in Finding No. 2, the project qualifies for an on-menu incentive, pursuant to LAMC Section 12.22 A.25 (Density Bonus Affordable Housing Program), for an FAR increase of 32.5 percent. The project proposes an FAR of 1.98:1 and a total area of 36,716 square feet.

3. Access. The project will maintain an existing driveway on Brooks Avenue. As such, new curb cuts will be minimized. Existing curb cuts will be maintained in order to protect and maximize public on-street parking opportunities.

4. *Landscaping*. The Project provides approximately 5,065 square feet of usable open space on the ground level, second level courtyard, and fourth level. The ground level features a 1,302 square-foot public plaza, the second floor provides a 439 square-foot courtyard, and the fourth floor provides 3,324 square- foot roof terrace. The project provides three new on-site trees and tree new street trees. In addition, all areas unused and open areas are landscaped.

5. *Light.* All lighting is downward facing and is directed away from existing residential structures. The project is not located near Environmentally Sensitive Habitat Areas.

6. *Trash*. A residential and commercial trash enclosure/room is located at the ground level and includes regular trash and recycling.

E. Section 13 – Parking

Pursuant to Section 13.D of the Specific Plan, multi-family dwellings on lots adjacent to alleys and with a lot width of 35 or more are required to provide 2 parking spaces plus 0.25 guest parking spaces per dwelling unit. The subject site is located 1,500 feet from a Major Transit Stop at Main Street and Windward Avenue. On September 22, 2022, the Governor signed Assembly Bill (AB) 2097, which added Government Code Section (§) 65863.2. AB 2097 prohibits a public agency from imposing or enforcing any minimum automobile parking requirements on any residential, commercial, or other development that is within one-half mile of a Major Transit Stop, with minor exceptions.

b. Complies with CEQA.

The proposed project was found to be within the scope of the 2021-2029 Housing Element Environmental Impact Report (EIR), SCH No. 2021010130, ENV-2020-672-EIR, certified on November 24, 2021 (Housing Element EIR) and Addendum No. ENV-2020-6762-EIR-ADD1 adopted on June 14, 2022 and the Addendum No. ENV-2020-6762-EIR-ADD2 was adopted on December 10, 2024 (Addenda). The proposed project, which includes the development of 420,327 housing units (cumulatively, 456,643), is within the scope of the 2021-2029 Housing Element as it will build out the City's regional housing needs assessment (RHNA). A CEQA Streamlining Checklist for a Project within the scope of the Housing Element Program EIR, ENV Case No. ENV-2024-2452-HES-PEIR (HE Streamlining Checklist), was prepared for the proposed project, pursuant to CEQA Guidelines Section 15168(c). Section 15168(c) provides for limited environmental review of subsequent projects under a Program EIR, where the project is found to be an activity within the scope of the program for which the EIR was prepared, and the impacts of the project are within the scope of the impacts analyzed in the EIR. Council found that the Housing Element EIR analyzed the impacts of the build-out of the RHNA, which involves the development of housing citywide. The HE Streamlining Checklist was prepared by staff to determine whether the impacts of the proposed project are within the scope of the Housing Element EIR. The prepared HE Streamlining Checklist supports that the impacts of the proposed project are within the scope of the Housing Element EIR and that no significant environmental effects not examined in the Program EIR will occur from the proposed project. All required mitigation measures from the Housing Element EIR Mitigation Monitoring Program (MMP) will be imposed on the proposed project. An MMP for the proposed project has been prepared for adoption by the decisionmaker.

Mello Act Compliance Review

4. **Mello Act Compliance Review.** Pursuant to the City of Los Angeles Interim Administrative Procedures for Complying with the Mello Act (IAP), all Conversions, Demolitions, and New Housing Developments must be identified in order to determine if any Affordable Residential Units are onsite and must be maintained, and if the project is subject to the Inclusionary Residential Units requirement. Accordingly, pursuant to the settlement agreement between the City of Los Angeles and the Venice Town Council, Inc., the Barton Hill Neighborhood Organization, and Carol Berman concerning implementation of the Mello Act in the Coastal

Zone Portions of the City of Los Angeles, the findings are as follows:

a. Demolitions and Conversions (Part 4.0)

The project consists of the development of 30 Residential Units on a lot developed with a commercial structure. No dwelling units exist onsite. No Affordable Existing Residential Units will be demolished or converted, as such, the project is not required to provide Affordable Replacement Units.

b. New Housing Developments (Part 5.0)

Part 5.0 of the IAP requires New Housing Developments of 10 or more Residential Units to provide Inclusionary Residential Units and provides two options:

- Option 1 requires 20 percent of all Residential Units, be reserved for occupancy by Very Low or Low-Income Households.

- Option 2 requires 10 percent of all Residential units, be reserved for occupancy by Very Low-Income Households.

The development consists of 30 new Residential Units. Under Option 1, the project would be required to set aside six (6) Residential Units for Very Low or Low-Income Households and under Option 2, the project would be required to set aside a total of three (3) Residential Units for Very Low-Income Households.

The project proposes the construction of 30 Residential Units, of which three (3) units will be set aside for Very Low-Income Occupancy. By restricting three (3) units, 10 percent of the total Residential Units and 5 percent of the Base Density, the project complies with the LAMC Section 12.22 A.25 (Affordable Housing Incentives - Density Bonus) and Option 2 of the Inclusionary Residential Unit Requirement, set forth in Part 5.0 of the Interim Mello Act Administrative Procedures.

5. **Class 2 Conditional Use Permit For Alcohol Establishments**

a. The project will enhance the built environment in the surrounding neighborhood or will perform a function or provide a service that is essential or beneficial to the community, city, or, region.

The Applicant proposes the construction of a new four-story, 36,716 square-foot mixed-use development providing 50 parking spaces within two (2) levels of subterranean parking. The proposal will develop an underutilized, 18,487 square foot site that was formerly automotive facilities and replace it with residential and neighborhood serving commercial uses. The proposed ground floor commercial will include a café and two retail commercial units. The 818 square foot cafe is seeking a Class 2 Conditional Use Permit (CUP) for the sale of a full line of alcohol with proposed hours of operation from 7 a.m. to 11 p.m., daily. The restaurant is designed to provide 286 square feet of service floor area and 532 square feet of back of house operations. The cafe will include 31 interior dining seats. All required parking would be provided on-site, within the proposed subterranean parking area.

The project site is located within a commercial zone developed with restaurants, entertainment uses, and a vibrant nightlife. The requested issuance of a Class 2 Conditional Use for the sale of alcoholic beverages for a small local café is a service essential for neighborhoods and will provide an amenity for residents in and around the

Project site. The sale of alcoholic beverages is incidental to food sales. It is generally accepted that the availability of alcoholic beverages has become a common component to the dining experience. Therefore, approval of the subject request is desirable to public convenience and welfare of the community.

A variety of commercial uses are necessary for the conservation, development, and success of a vibrant neighborhood. The proposed project would activate the sidewalk and provide transparency on the public plaza with glazing along the façade. The current use is an underutilized commercial space. As such, the development would enhance the built environment in the surrounding neighborhood. The proposed use in conjunction with the imposition of a number of conditions addressing operational and alcohol-related issues will ensure that the service of alcoholic beverages will not be disruptive to the community. The availability of a full line of alcoholic beverages for on-site consumption in conjunction with the restaurant will offer an amenity to the local residents and visitors to the Venice area.

b. The project's location, size, height, operations, and other significant features will be compatible with and will not adversely affect or further degrade adjacent properties, the surrounding neighborhood, or the public health, welfare and safety.

The Applicant proposes a 818 square foot restaurant at the ground floor of a new mixed-use development. Restaurant uses contribute to the overall success of the surrounding community and the local economy. Furthermore, restaurant uses are desirable to the public convenience and welfare as such uses are intended to serve nearby residents and workers. However, the sale of alcohol for on-site consumption is necessary for new restaurants to compete with other area restaurants for patrons who desire this service. As the project site is located within an active and vibrant commercial area, the ability to serve a full line of alcoholic beverages for on-site consumption will help to ensure the lasting financial success of the restaurant. The proposed size and location of the restaurant is consistent with other restaurant along Abbot Kinney Boulevard. The approval of the subject CUP request not adversely affect or further degrade adjacent properties, the surrounding neighborhood, or the public health, welfare, and safety.

In addition, at such a small scale, there will be no negative impacts on adjacent properties, the surrounding neighborhood, nor public health, welfare, and safety. Indeed, given the café's location within a mixed-use development, the café will be "self-regulating" in order to mitigate potential impacts to residents of the apartment units.

Conditions have been imposed to encourage responsible management and deter criminal activity. As conditioned, the continued operation of the restaurant with the sale of a full line of alcoholic beverages for on-site consumption will not adversely affect or further degrade adjacent properties, the surrounding neighborhood, or the public health, welfare and safety and the development of the community.

c. The project substantially conforms to the purpose, intent and provisions of the General Plan, the applicable community plan, and any specific plan.

the Citywide General Plan Framework Element, an element of the City of Los Angeles General Plan, and the General Plan System for the City of Los Angeles, which includes the Framework Element, a Land Use Element comprised of 35 community plans, twelve citywide elements which address various citywide topics, a Monitoring System, and an Annual Report on Growth and Infrastructure.

There are eleven elements of the General Plan including the Framework Element, a Land Use Element and twelve citywide elements which address various citywide topics. Each of these elements establishes policies that provide for the regulatory environment in managing the City and for addressing environmental concerns and problems. The majority of the policies derived from these Elements are in the form of Code requirements of Los Angeles Municipal Code (LAMC).

The project is consistent with the following policies of the Framework Element:

- *Policy 7.3.2 of the Framework Element addresses commercial uses, stating the need to "retain existing commercial activities within walking distance of residential areas."*

The Land Use Element of the City's General Plan divides the city into 35 Community Plans. The Venice Community Plan designates the property for General Commercial land uses with the corresponding zones of C1.5, C2, C4, CR, RAS3, and RAS4 and Height District No. 1. In addition, the Venice Community Plan outlines objectives regarding the importance of strengthening commercial development.

The Class 2 Conditional Use request is consistent with the intent of the Venice Community Plan, which aims to increase pedestrian activity and economic prosperity. The subject request meets the following goals and objectives:

- *Goal 2: A strong and competitive commercial sector, which promotes economic vitality, serves the needs of the community through well designed, safe and accessible areas while preserving the historic, commercial and cultural character of the community.*

- *Objective 2-1: To conserve and strengthen viable commercial development in the community and to provide additional opportunities for new commercial development and services within existing commercial areas.*

- *Objective 2-2: To enhance the identity of distinctive commercial districts and to identify pedestrian-oriented districts.*

- *Policy 2-2.1: Encourage pedestrian-oriented uses and mixed-use in designated areas.*

Approval of the subject request would further the goals of the Plan to promote the economic well-being of the community and enhance pedestrian activity in the area.

While the Framework Element and Venice Community Plan provide general policies that support commercial uses in existing commercial areas, the Venice Coastal Zone Specific Plan and Land Use plan outline additional development regulations regarding the intensity of commercial uses within the Venice Specific Plan area.

The Venice Local Coastal Land Use Plan ("LUP") was certified by the California Coastal Commission. The LUP designates the property as a Community Commercial area.

The project is consistent with the following policies of the Venice Land Use Plan:

- *Policy I.B.6. Community Commercial Land Use. The areas designated as Community Commercial on the Land Use Policy Map (Exhibits 9 through 12) will accommodate the development of community serving commercial uses and*

services, with a mix of residential dwelling units and visitor-serving uses. The Community Commercial designation is intended to provide focal points for local shopping, civic and social activities and for visitor-serving commercial uses. They differ from Neighborhood Commercial areas in their size and intensity of business and social activities. The existing community centers in Venice are most consistent with, and should be developed as, mixed-use centers that encourage the development of housing in concert with multi-use commercial uses. The integration and mixing of uses will increase opportunities for employees to live near jobs and residents to live near shopping. Overnight visitor-serving uses, such as hotels and youth hostels, are preferred uses in the Community Commercial land use category.

The Venice Community Plan, Venice Land Use Plan (LUP), and Venice Coastal Zone Specific Plan text are silent as to alcoholic beverage sales. The Los Angeles Municipal Code authorizes the Zoning Administrator to grant the subject request in the zones corresponding to the Plan's Land Use Designation of Community Commercial. The subject request is a permitted use by this land use category in the Venice Community Plan. Indeed, the LUP states that "Community Commercial uses shall accommodate neighborhood and visitor-serving commercial and personal service uses, emphasizing retail and restaurants".

Therefore, as conditioned, the proposed project will be consistent with the intent of the General Plan and Community Plan.

d. The proposed use will not adversely affect the welfare of the pertinent community.

The project site is adjacent to commercial uses with single- and multi-family residential uses further to the west and east. Westminster Elementary School is approximately 200 feet from the site.

The request for a CUP to allow on-site alcohol sales is compatible with the surrounding uses as the restaurant provides a place for business people, residents, guests and visitors to eat, drink, socialize, and do business. The sale of alcoholic beverages is an expected amenity that accompanies most restaurants and further enhances their economic viability.

The project is located within a commercial corridor developed with primarily restaurant and retail uses, proximate to the Venice Beach recreational area. A variety of commercial uses are an integral part of these service amenities necessary for the conservation, development, and success of a vibrant neighborhood. As conditioned, the sale of a full line of alcoholic beverages for off-site consumption will not adversely affect the welfare of the pertinent community. Negative impacts commonly associated with the sale of alcoholic beverages, such as criminal activity, public drunkenness, and loitering are mitigated by the imposition of conditions requiring deterrents against loitering and responsible management. Employees will undergo training on the sale of a full line of alcoholic beverages including training provided by the Los Angeles Police Department Standardized Training for Alcohol Retailers (STAR) Program. Other conditions related to excessive noise, litter and noise prevention will safeguard the residential community. Therefore, with the imposition of such conditions, the sale of a full line of alcoholic beverages for off-site consumption at this location will not adversely affect or further degrade adjacent properties, the surrounding neighborhood, or the public health, welfare and safety.

e. The granting of the application will not result in an undue concentration of premises for the sale or dispensing for consideration of alcoholic beverages, including beer and wine, in the area of the City involved, giving consideration to applicable State

laws and to the California Department of Alcoholic Beverage Control's guidelines for undue concentration; and also giving consideration to the number and proximity of these establishments within a one thousand foot radius of the site, the crime rate in the area (especially those crimes involving public drunkenness, the illegal sale or use of narcotics, drugs or alcohol, disturbing the peace and disorderly conduct), and whether revocation or nuisance proceedings have been initiated for any use in the area.

According to the ABC's licensing criteria, one (1) on-site and zero (0) off-site consumption licenses are allocated to the subject census tract (Census Tract 2734.04). Currently there are eight (8) on-site and one (1) off-site licenses in this Census Tract.

Concentration can be undue when the addition of a license will negatively impact a neighborhood. However, concentration is not undue when the approval of a license does not negatively impact an area, but rather provides a public service and benefits the community. Although the number of existing on-site licenses exceeds the number allocated to the subject census tract, a higher number of alcohol-serving establishments is to be expected in an area that has restaurants and stores along a commercial corridor and that functions as an economic hub and destination with a variety of specialty establishments and restaurants, such as in this case. In active mixed-use areas where there is a demand for licenses beyond the allocated number, the ABC has recognized that high-activity retail and commercial service centers are supported by a significant employee population, in addition to the resident population base in the area. This area also sees a lot of tourism. The ABC has discretion to approve an application if there is evidence that normal operations will not be contrary to public welfare and will not interfere with the quiet enjoyment of property by residents.

The addition of the on-sale alcohol license will add to the number allocated and authorized for the census tract by ABC. However, the addition of the sales and the dispensing of a full line of alcoholic beverages with the conditions imposed will serve a public convenience. It will allow the cafe to offer an expected component of dining and contribute to the commercial vibrancy of the surrounding area. Located adjacent to numerous retail shops and dining establishments, alcohol service will contribute to the economic welfare of the community through the collection of tax revenue and increased employment opportunities.

According to statistics provided by the Los Angeles Police Department's Pacific Division Vice Unit, within Crime Reporting District No. 1412, which has jurisdiction over the subject property, a total of 609 crimes were reported in 2023 (243 Part I, Crimes and 366 Part II, Arrests), compared to the Citywide Average of 162 crimes and compared to the High Crimes average of 194 crimes for the same reporting period. Part II Arrests reported include Narcotics (21), Liquor Laws (69), Public Drunkenness (19), Disturbing the Peace (0), Disorderly Conduct (12), Gambling (0), DUI related (4), Moving Traffic Violations (2), Miscellaneous Other Violations (49).

No evidence was submitted for the record establishing any link between the subject site and the area's crime rate. The grant incorporates operational conditions that will ensure that the proposed use is conducted with due regard for surrounding properties and will reduce any potential crime or nuisance activity. As a result, the instant grant allowing the sale of a full line of alcoholic beverages for on-site consumption at the subject location will benefit the public welfare and will not result in an undue concentration of licenses after giving consideration to the State's guidelines and to the crime rates in the area.

f. The proposed use will not detrimentally affect nearby residentially zoned communities in the area of the City involved, after giving consideration to the distance of the proposed use from residential buildings, churches, schools, hospitals, public playgrounds and other similar uses, and other establishments dispensing, for sale or other consideration, alcoholic beverages, including beer and wine.

While the project site is within proximity to nearby sensitive uses, the location of the site does not directly adjoin these sensitive uses and service of alcoholic beverages is anticipated to be ancillary to the sale of food at the restaurant. The project site is located within a developed commercial area and will not detrimentally affect the neighboring commercial uses. To the west and west of the project site the properties are zoned RD1.5- and are developed with single- and multi-family residential uses. These residential areas are, however, buffered from the project site by commercial zones and uses.

The project site is zoned for commercial uses and will continue to be utilized as such with the existing restaurant use. The following sensitive uses are located within a 1,000-foot radius of the site:

- Westminster Avenue Elementary School, 1010 Abbot Kinney Boulevard
- Westminster Off-Leash Dog Park and Recreation Center, 1234 Pacific Avenue
- Westminster Ave Children's Center, 1010 Main Street
- New Bethel Baptist Church, 503 Brooks Avenue
- Second Community Baptist Church, 1041 Abbot Kinney Boulevard
- Christian Science Church, 132 Brooks Avenue
- Ecole Claire Fontaine, Trilingual School, 352 Westminster Avenue

Consideration has been given to the distance of the subject establishment from the above-referenced sensitive uses. The grant has been well conditioned, which should protect the health, safety and welfare of the surrounding neighbors. The potential effects of excessive noise or disruptive behavior have been considered and addressed by imposing conditions related to noise and loitering. The project is consistent with the zoning and in keeping with the existing uses adjacent to the development. This project will contribute to a neighborhood and will serve the neighboring residents and the local employees as well as visitors. Therefore, as conditioned, the project will not detrimentally affect residentially zoned properties or any other sensitive uses in the area.

ADDITIONAL MANDATORY FINDING

6. **CEQA Finding.** The proposed project was found to be within the scope of the 2021-2029 Housing Element Environmental Impact Report (EIR), SCH No. 2021010130, ENV-2020-672-EIR, certified on November 24, 2021 (Housing Element EIR) and Addendum No. ENV-2020-6762-EIR-ADD1 adopted on June 14, 2022 and the Addendum No. ENV-2020-6762-EIR-ADD2 was adopted on December 10, 2024 (Addenda). The proposed project, the demolition of five, one-story, commercial buildings and the construction of a new four-story, 36,716 square-foot mixed-use development consisting of 30 dwelling units (including 3 units restricted to Very Low-Income Households), 2,598 square feet of retail use, an 818 square-foot restaurant with 286 square feet of Service Floor Area and 31 seats, requesting on-site sale and consumption of a full line of alcoholic beverages, and two (2) levels of subterranean parking, is within the scope of the 2021-2029 Housing Element as it will build out the City's regional housing needs assessment (RHNA). A CEQA Streamlining Checklist for a Project within the Scope of the Housing Element Program EIR, ENV Case No. ENV-2024-2452-HES-PEIR (HE Streamlining Checklist), was prepared for the proposed project, pursuant to CEQA Guidelines Section 15168(c). Section 15168(c) provides for limited environmental review of

subsequent projects under a Program EIR, where the project is found to be an activity within the scope of the program for which the EIR was prepared, and the impacts of the project are within the scope of the impacts analyzed in the EIR. Council found that the Housing Element EIR analyzed the impacts of the build-out of the RHNA, which involves the development of housing citywide. The HE Streamlining Checklist was prepared by staff to determine whether the impacts of the proposed project are within the scope of the Housing Element EIR. The prepared HE Streamlining Checklist supports that the impacts of the proposed project are within the scope of the Housing Element EIR and that no significant environmental effects not examined in the Program EIR will occur from the proposed project. All required mitigation measures from the Housing Element EIR Mitigation Monitoring Program (MMP) will be imposed on the proposed project. An MMP for the proposed project has been prepared for adoption by the decisionmaker.

.

7. **Flood Insurance.** The National Flood Insurance Program rate maps, which are a part of the Flood Hazard Management Specific Plan adopted by the City Council by Ordinance No. 172,081, have been reviewed and it has been determined that this project is located in Zone X, outside the flood zone.

PUBLIC HEARING AND COMMUNICATIONS

A public hearing was held virtually via Zoom on July 7, 2025 at 1:00 PM. The hearing was conducted by a Hearing Officer, Ira Brown, on behalf of the City Planning Commission in taking testimony for Case No. CPC-2024-2450-DB-CDP-SPPC-CUB-VHCA-MEL and ENV-2024-2452-HES-PEIR. All interested parties were invited to attend the public hearing at which they could listen, ask questions, or present testimony regarding the project. The purpose of the hearing was to obtain testimony from affected and/or interested parties regarding this application. Interested parties are also invited to submit written comments regarding the request prior to the hearing. The public hearing was attended by the applicant's representatives and three members of the public.

Applicant Team Presentation:

- Susan Steinberg – Applicant's representative provided a brief project description.

Public Comment:

Max Friedman
- An owner in an adjacent condo development
- Expressed "some concern with the density that is proposed to be programmed with an FAR boost and height variance along the property line bordering the condo building." He highlighted that his condo building is an "interior lot and the only light and air that we have faces directly over this parcel and property line." He finds a "four-story structure built up right on the property line, adjacent to us is a little concerning."

Jim Murez
- A neighbor less than 50 feet away
- Expressed concern about "the height of the project." He noted that the project is "two stories above the height limit in the abutting neighborhood of Oakwood" and "another full story above the abutting condominiums and abutting hotel currently under construction."
- Expressed concern that the "rooftop deck, where the hours have not been restricted." and he fears "a lot of impact on all of the neighbors" He advocated for "some sort of restricted hours to the rooftop just so it can be enforced above what LA Municipal Code normally has, which is 10 o'clock at night."
- Expressed concern about the removal of the eucalyptus tree.

Thomas B.
- A property owner living approximately 100 feet from the project
- Indicated that the project is "in violation of the spirits and application of the Coastal Commission mandate, primarily because of a totally inadequate parking." He details the discrepancy: "You've got 36 apartments, 2,600 square feet of retail, and restaurant, but only 50 parking spaces." He calculates, "if each one of the apartments takes up one space. We now have four parking spaces for retail use, commercial use, and any other use of this project." He further posits that high-rent apartments ($5,000 to $8,000 per month) would likely house "two cars," exacerbating the problem.
- Indicated that the lack of adequate parking violates the "Coastal Commission mandate, which states, Coastal Commission Act prioritizes public access to coastal resources." He predicts that "any overflow parking from the lack of parking stations provided by the commercial projects will be taken up on our street," further restricting "street parking because any overflow parking from the lack of parking stations provided by the commercial projects will be taken up on our street." He notes, "There's already a dearth of parking in this area for residents. Obviously, during summer and beach days, it is further restricted."

Applicant Team Response

Susan Steinberg

- One existing Eucalyptus tree will remain on the subject site. it's noted on the landscape drawings. Three additional street trees will be added as part of the project.
- The plaza area will be an "open area" and is designated as a "private space," not a public one. There are no plans for tables or chairs in the plaza.
- The building incorporates "generous setbacks" from the adjacent condominium units.
- The side yard setback is seven feet, with an additional 16-foot setback from the rooftop, resulting in "more than 20 feet" total in some areas. The setback to the roof deck specifically is 16 feet from the side, not in addition to the seven-foot side yard setback. This "very generous setback" means the building "is not built to the property line."

Lainie Herrera

- Noise from the pool area is expected to be "fairly modest." Studies reviewed indicate that passive uses of a general adult pool area are modest. The area already has a "fairly loud ambient noise," and the project's noise is not expected to exceed this.
- Noise after 10 p.m. will be regulated by the municipal code. The primary factor in maintaining quietness is anticipated to be "self-policing" by the residents. With 30 units, including family units, the expectation is "not going to be a loud party scene."
- A noise analysis was conducted as part of the housing element EIR, which previously considered roof decks for multi-family properties. Those examples involved much larger projects (e.g., 950 dwelling units) where significant impacts might occur. This project is "nothing near that size."
- AB 1307, effective early 2024, states that "for residential projects, the effects of noise generated by project occupants, and their guests as normal human activity is not a significant impact on the environment." This provides a "CEQA perspective on potential noise impacts."

Jared Johnson

- Significant bike parking will be provided. Parking is not the sole metric for assessing coastal access.
- The ability to "live affordably in the coastal zone has been a prohibitive barrier to coastal access for a long time," often due to "onerous parking requirements." The project, by creating "30 new dwelling units, including three affordable units, greatly enhances coastal access for more people to be able to live at the coast."

CPC-2024-2450-DB-CDP-SPPC-CUB-VHCA-MEL

Exhibit A: Maps

A.1 – Vicinity Map

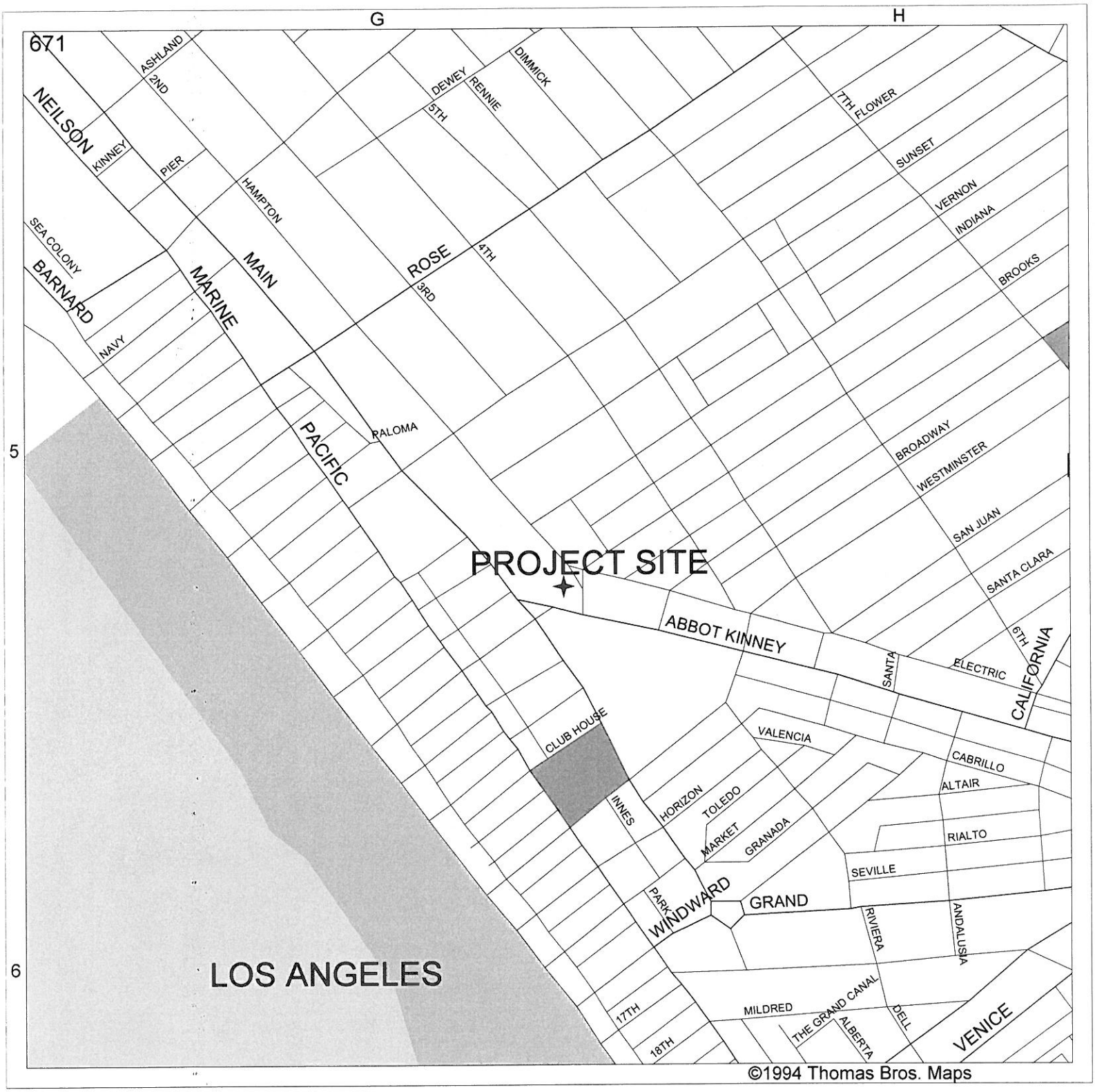

VICINITY MAP

SITE : 825 HAMPTON DRIVE

GC MAPPING SERVICE, INC.
3055 WEST VALLEY BOULEVARD
ALHAMBRA CA 91803
(626) 441-1080, FAX (626) 441-8850
gcmapping@radiusmaps.com

CPC-2024-2450-DB-CDP-SPPC-CUB-VHCA-MEL

Exhibit A: Maps

A.2 – Radius Map

OWNER/APPLICANT:
SJF VENICE LLC
10877 WILSHIRE BLVD., #1105
LOS ANGELES, CA 90024

REPRESENTATIVE:
HOWARD ROBINSON & ASSOCIATES
ATTN: SUSAN STEINBERG
660 S. FIGUEROA ST., SUITE 1780
LOS ANGELES, CA 90017
(310) 838-0180

LEGEND:

- C — ON-SITE CONSUMPTION OF FULL LINE ALCOHOLIC BEVERAGES
- B — ON-SITE CONSUMPTION OF BEER AND OR WINE
- C — OFF-SITE CONSUMPTION OF FULL LINE ALCOHOLIC BEVERAGES
- B — OFF-SITE CONSUMPTION OF BEER AND OR WINE

LEGAL: LOTS 102 AND 103, AND PORTION OF VACANT STREETS OCEAN PARK PLACE TRACT, M.B. 5-32(SEE APPLICATION).

C.D. 11
C.T. 2734.04
P.A. VENICE

GC MAPPING SERVICE, INC.
3055 WEST VALLEY BOULEVARD
ALHAMBRA CA 91803
(626) 441-1080 FAX (626) 441-8850
GCMAPPING@RADIUSMAPS.COM

CONDITIONAL USE - ALCOHOL
COASTAL DEVELOPMENT PERMIT
SPECIFIC PROJECT PERMIT
MELLO ACT
DENSITY BONUS

SITE ADDRESS:
825 HAMPTON DR.

0.42 NET AC.

CASE NO.
DATE: 04-11-2024
SCALE: 1" = 100'
USES FIELD
D.M. 109-5 A 143
T.B. PAGE: 671 GRID: G-5

CPC-2024-2450-DB-CDP-SPPC-CUB-VHCA-MEL

Exhibit A: Maps

A.3 – Zoning Map

ZIMAS PUBLIC

Generalized Zoning

04/04/2024

City of Los Angeles
Department of City Planning

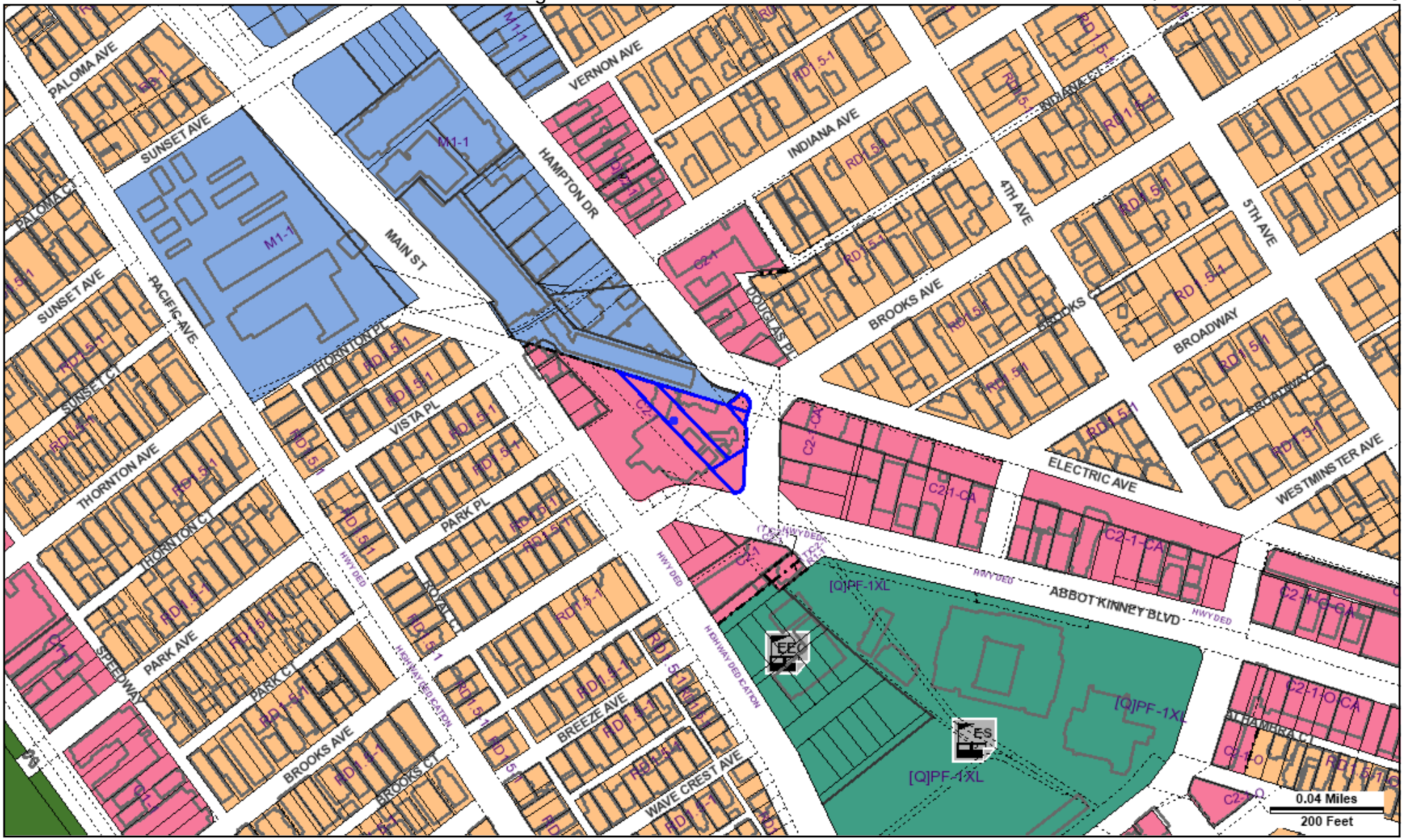

Address: undefined
APN: 4286012039
PIN #: 109-5A143 336

Tract: OCEAN PARK PLACE
Block: None
Lot: 102
Arb: None

Zoning: C2-1
General Plan: Community Commercial

N
W
E
S

CPC-2024-2450-DB-CDP-SPPC-CUB-VHCA-MEL

Exhibit A: Maps

A.4 – Land Use Designation Map

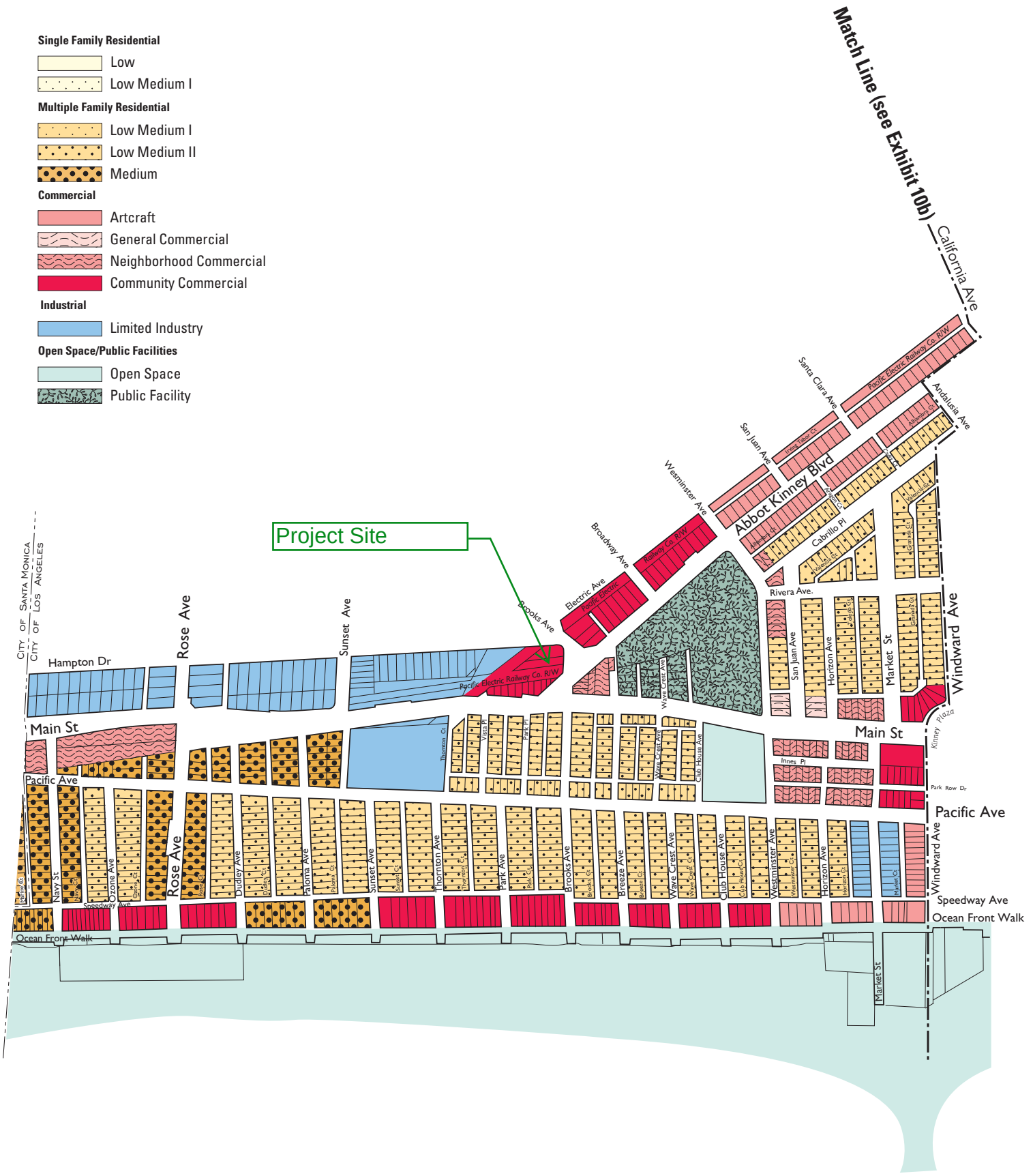

Exhibit 10a

Land Use Plan (Map): North Venice • Venice Canals

Not to Scale

CPC-2024-2450-DB-CDP-SPPC-CUB-VHCA-MEL

Exhibit B: Plans

HAMPTON COURT

MIXED USE DEVELOPMENT

VENICE 825 HAMPTON DRIVE CALIFORNIA

This drawing is an instrument of service and the property of DAVID HIDALGO ARCHITECTS, INC. and shall remain his sole property. The use of this drawing shall be restricted to the original site for which it is prepared and publication thereof is expressly limited to such use. Reuse, reproduction or publication by any method in whole or in part is prohibited without the Architect's written consent. The Architect shall retain all common law, statutory and other reserved rights, including the copyright thereto.

PROJECT ARCHITECT:

DAVID HIDALGO ARCHITECT

planningartdesign
316 south first avenue
arcadia ca 91006
tel: 626.446.4148 fax: 626.446.2765
Dhidalgo@DHarc.com

CONSULTANT:

SEAL

PROJECT:

HAMPTON COURT
MIXED USE DEVELOPMENT
825 HAMPTON DRIVE
CALIFORNIA

VENICE
825 HAMPTON, LLC.
825 HAMPTON DRIVE
VENICE, CA 90291

REVISIONS	DATE	BY

DRAWN BY:	DEH
PROJECT ARCHITECT:	DAVID HIDALGO
DATE:	9.28.23
SCALE:	AS NOTED
PROJECT NO.	22022.04

- ☐ DESIGN DEVELOPMENT
- ☒ ENTITLEMENT PACKAGE 01.12.24
- ☐ PROGRESS CONST. DOCS
- ☐ CITY SUBMITTAL
- ☐ BID PACKAGE
- ☐ CONSTRUCTION ISSUE
- ☐ RECORD DRAWINGS

SEAL

SHEET TITLE

TITLE SHEET

SHEET:

A0.00

© This drawing is an instrument of service and the property of DAVID HIDALGO ARCHITECTS, INC. and shall remain his sole property. The use of this drawing shall be restricted to the original site for which it is prepared and publication thereof is expressly limited to such use. Reuse, reproduction or publication by any method in whole or in part is prohibited without the Architect's written consent. The Architect shall retain all common law, statutory and other reserved rights, including the copyright thereto.

HAMPTON COURT

MIXED USE DEVELOPMENT

VENICE 825 HAMPTON DRIVE CALIFORNIA

LADBS APPROVAL STAMP

UNIT MIX

UNIT MIX		
Name	Count	Avg Area
STUDIO	5	75 SF
1 BD	14	305 SF
2 BD	11	379 SF

TOTAL PROPOSED UNITS: **30 UNITS**
AFFORDABLE UNITS PROPOSED: = 30 X 10% = 3 UNITS
VERY LOW INCOME: 3 UNITS

PURSUANT TO THE MELLO ACT ORDINANCE, IN PROJECTS OF TEN OR MORE UNITS, TEN PERCENT OF THE TOTAL DWELLING UNITS MUST BE AFFORDABLE TO VERY LOW INCOME HOUSEHOLDS.

PARKING CALCULATIONS

REQUIRED AUTO PARKING STALLS: NONE (AB 2097)

COMMERCIAL:

TOTAL COMMERCIAL PROVIDED: 15 STALLS

RESIDENTIAL:

TOTAL RESIDENTIAL PROVIDED: 35 STALLS

TOTALS:

TOTAL PROVIDED STALLS: 50 STALLS
= 15 COMM + 35 RESIDENTIAL

TOTAL PARKING STALLS PROVIDED:

STALL TYPE	STALL COUNT
COMPACT	4
EV STANDARD	15
STANDARD	27
STANDARD (ACCESSIBLE)	4
TOTAL	50

REQUIRED ACCESSIBLE PARKING:
2019 CBC SECTION 1109A.3 REQ: REQUIRED STALLS X 2% OF UNITS
RESIDENTIAL: 35 X 0.02 = .70 (ROUND UP) = 1 ACCESSIBLE STALL

COMMERCIAL TABLE 11B-208.2: 2 PER 26-50 STALL TOTAL = 2 ACCESSIBLE STALLS

TOTAL ACCESSIBLE STALLS: 3 STALLS

REQUIRED EV STALLS:
SUBSECTION 99.04.106.4.2 OF SECTION 99.04.106, DIVISION 4, ARTICLE 9, CHAPTER IX OF THE LAMC:
TOTAL EV STALLS 15 EV STALLS (3 VAN ACCESSIBLE)
PROVIDED STALLS X 30% OF STALLS
= 50 X 0.3 = 15 (ROUND UP)

AREA MAP AB 2097

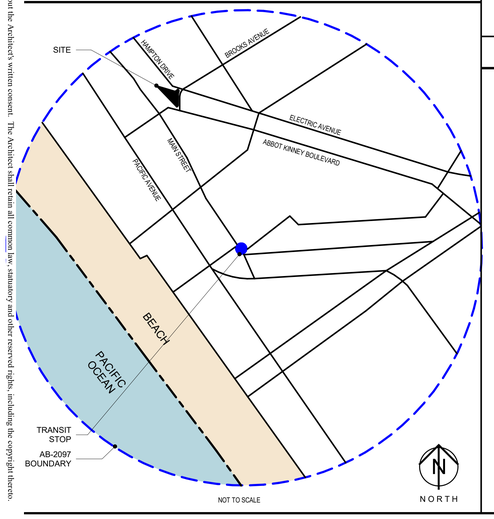

OPEN SPACE

REQUIRED OPEN SPACE PER LAMC 12.21.G.2

100 SF OPEN SPACE REQUIRED FOR DWELLING UNITS HAVING LESS THAN THREE HABITABLE ROOMS: STUDIO / 1 BEDROOM

125 SF FOR EACH UNIT HAVING THREE HABITABLE ROOMS: 2 BEDROOMS

OPEN SPACE (SEC 12.21 (G)):

BEDROOMS	# OF UNITS	REQ SQ FT	TOTALS
STUDIO	5	100 SF	500 SF
1 BED	14	100 SF	1,400 SF
2 BED	11	125 SF	1,375 SF
		REQUIRED	**3,275 SF**

PER LAMC 12.03 DEFINITIONS
ROOM, HABITABLE: A KITCHEN AS DEFINED HEREIN SHALL NOT BE CONSIDERED A HABITABLE ROOM

PROPOSED OPEN SPACE AREAS			
OPEN SPACE TYPE	LOCATION	COUNT	AREA TOTALS
COMMON OPEN SPACE	2ND FLOOR COURTYARD	1	439 SF
COMMON OPEN SPACE	PLAZA	1	1,302 SF
COMMON OPEN SPACE	ROOF TERRACE	2	3,324 SF
FITNESS	FITNESS (RESIDENTIAL)	1	855 SF
PRIVATE BALCONY	PRIVATE BALCONY	7	350 SF
TOTAL PROPOSED			6,270 SF

LANDSCAPED AREA REQUIRED
COMMON SPACE = REQUIRED OPEN SPACE - PRIVATE SPACE AND FITNESS
6,270 SF - 1,249 SF = 5,021 SF
LANDSCAPED AREA REQUIRED = 25% X COMMON SPACE = 5,021 X 25% = 1,255 SF

LANDSCAPED AREA PROVIDED: 1,946 SF
TREES REQUIRED: 36 UNITS / 4 = 9 TREES
TREES PROVIDED: 10

CALIFORNIA DENSITY BONUS

AFFORDABLE HOUSING INCENTIVES - CA DENSITY BONUS LAW:
VERY LOW INCOME UNITS: 3 UNITS
= 30 BASE UNITS X 10% DENSITY BONUS

CA DENSITY BONUS DEVELOPMENT INCENTIVES:
NUMBER OF INCENTIVES: (2) TWO ALLOWED INCENTIVES

ON MENU INCENTIVE: AN FAR INCREASE OF 32.4% RESULTING IN A TOTAL FAR OF 1.97 IN LIEU OF 1.5 PERMITTED PER VCZSP SEC. 11.B.3;

OFF MENU INCENTIVE: A WAIVER TO PERMIT A BUILDING HEIGHT OF 44 FT. 7 IN. (14 FT. 7 IN. INCREASE) IN LIEU OF THE 30 FT. HEIGHT LIMIT PER VCZSP SEC. 10.F.3.A;

WAIVERS:

1. A WAIVER TO ALLOW FOR A 11 FT. 6 IN. ENCROACHMENT OVER MAX BUILDING HEIGHT IN LIEU OF THE 10 FT. HEIGHT ENCROACHMENT LIMIT FOR ELEVATOR SHAFTS PER LAMC SEC. 12.21.1.B.3.A;

VICINITY MAP

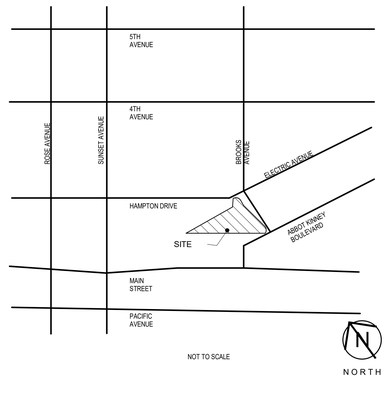

PROJECT SUMMARY

PROJECT NAME: HAMPTON COURT

ADDRESS: 825 HAMPTON DRIVE

OWNER: SJF VENICE, LLC

PROJECT DESCRIPTION: CONSTRUCTION OF A NEW 4-STORY MIXED USE, 36,716 SQ FT BUILDING INCLUDING 30 APARTMENT UNITS, AND 3,416 SQ FT OF RETAIL; AND AN ATTACHED 2-LEVEL SUBTERRANEAN PARKING STRUCTURE WITH 58 PARKING SPACES

CONSTRUCTION TYPE: TYPE V-A (4 STORIES RESIDENTIAL BULDING)
TYPE 1-A (FIRST FLOOR COMMERCIAL)
TYPE 1-A (2 LEVELS SUBTERRANEAN PARKING)

FLOOD ZONE: OUTSIDE FLOOD ZONE

SITE AREA: 18,487 SF (PER SURVEY)

PROJECT DENSITY: 30 UNITS

ALLOWABLE BLDG HEIGHT: 30 FT (VSP - SECTION 10. F. 3. A.)

PROPOSED BLDG HEIGHT: 44'-7" PROPOSED

OCCUPANCY TYPE: COMMERCIAL (10%)
RESIDENTIAL (90%)

LOT AREA: 18,487 SF

BLDG FOOTPRINT: 13,070 SF
HARDSCAPE: 3,322 SF
LANDSCAPE: 2,095

GENERAL PLAN LAND USE DESIGNATION: COMMUNITY COMMERCIAL

COUNCIL DISTRICT: CD 11

COMMUNITY PLAN: VENICE

SPECIFIC PLAN: VENICE COASTAL ZONE LOS ANGELES COASTAL TRANSPORTATION CORRIDOR

SUBAREA: NORTH VENICE

APN: 4286-012-039

METHANE ZONE: YES

SEISMIC HAZARD: SANTA MONICA FAULT 4.6KM

BIKE PARKING

BIKE PARKING REQUIRED - RESIDENTIAL
SHORT TERM: 1 SPACE PER 10 UNITS: 1-25 UNIT COUNT = 25/10=2.5
1 SPACE PER 15 UNITS: 26-36 UNITS = 5/15 = .33
TOTAL SHORT TERM REQ'D = 2.83 (ROUND) = 3

LONG TERM: 1 SPACE PER 1 UNIT: 1-25 UNIT COUNT = 25/1 = 25
1 SPACE PER 1.5 UNIT: 6-36 UNITS = 5/1.5 = 3.33
TOTAL LONG TERM REQ'D = 28.3 (ROUND) = 28

BIKE PARKING REQUIRED - COMMERCIAL
SHORT TERM BIKE: RETAIL: 1: 2,000 SF = 2,598 SF / 2,000 = 2 (1.3, MIN. 2)
SMALL CAFE: 2 SPACES PER UNIT = 1 X 2 = 2
TOTAL SHORT TERM REQ'D = 4

LONG TERM: RETAIL: 1: 2,000 SF = 2,598 SF / 2,000 = 2 (1.3, MIN. 2)
SMALL CAFE: 2 SPACES PER UNIT = 1 X 2 = 2
TOTAL LONG TERM REQ'D = 4

REPLACING AUTO PARKING WITH BICYCLE PARKING SPACES 12.21-A.4

REPLACING AUTO - COMMERCIAL: TOTAL COM. PARKING (NO B.I.Z.) = 18 X 20% = 4 STALLS
1 STALL : 4 BIKE SPACES = 4 X 4 = 16 BIKES SPACES
SHORT TERM = 16 X 75% = 12
LONG TERM = 16 X 25% = 4

TOTAL BIKE PARKING:
TOTAL REQUIRED INCLUDING REPLACEMENT
SHORT TERM: 3 + 4 + 12 = 19 BIKE SPACES
LONG TERM: 28 + 4 + 4 = 36 BIKE SPACES

TOTAL PROVIDED INCLUDING REPLACEMENT
SHORT TERM: 20 BIKE SPACES
LONG TERM: 44 BIKE SPACES

ZONING DATA

ZONING: C2-1

LOT SIZE: 18,487 SF

ALLOWABLE BASE DENSITY: 46 UNITS ALLOWABLE (PER LAMC)
R4 MIN. AREA PER DWELLING UNIT = 400
(LOT SIZE / MINIMUM AREA PER DWELLING UNIT)
18,487 / 400

PER AB 2334, DENSITY BONUS PROJECTS ARE ALLOWED TO USE THE GREATER DENSITY THROUGH ONE OF THE CORRESPONDING ZONES IN THE PERMITTED RANGE TO CALCULATE MAXIMUM ALLOWABLE DENSITY.

PROPOSED UNITS: 30 TOTAL PROPOSED UNITS PROPOSED

ALLOWABLE FAR: 27,731 SF (BASE FAR)
= 1.5 X 18,487 SF (LOT SIZE)
1.5 : 1 (FLOOR AREA RATIO)

ALLOWED FAR INCREASE: 9,012 SF (32.5% CA DENSITY BONUS INCENTIVE)
= 27,731 SF (ALLOWABLE FAR) X 32.5% BONUS

MAX ALLOWABLE FLOOR AREA TOTAL: 36,743 SF MAX (1.988 FAR)
= 27,731 SF (FAR) + 9,012 SF (32.5% FAR INCREASE)

TOTAL FLOOR AREA PROVIDED: 36,716 SF (1.986 FAR)
= 36,716 SF (PROJECT AREA) / 18,487 SF (LOT SIZE)
INCLUDES A 32.4% FAR INCREASE (8,985 SF)

PROJECT FLOOR AREA		
LEVEL	FAR AREA TYPE	AREA
1ST FLOOR	COMMERCIAL	3,416 SF
1ST FLOOR	COVERED CIRCULATION	1,503 SF
1ST FLOOR	OPERATIONAL	1,571 SF
1ST FLOOR	RESIDENTIAL	3,568 SF
1ST FLOOR		10,058 SF
2ND FLOOR	COVERED CIRCULATION	1,248 SF
2ND FLOOR	OPERATIONAL	49 SF
2ND FLOOR	RESIDENTIAL	8,545 SF
2ND FLOOR		9,842 SF
3RD FLOOR	COVERED CIRCULATION	1,355 SF
3RD FLOOR	OPERATIONAL	49 SF
3RD FLOOR	RESIDENTIAL	8,545 SF
3RD FLOOR		9,949 SF
4TH FLOOR	COVERED CIRCULATION	716 SF
4TH FLOOR	OPERATIONAL	49 SF
4TH FLOOR	RESIDENTIAL	6,102 SF
4TH FLOOR		6,867 SF
TOTAL FLOOR AREA		36,716 SF

ALLOWABLE BUILDING HEIGHT: 44'-7" PROPOSED, (TO TOP OF GLASS RAILING)
(30'-0" VSP + 14'-7" CA DENSITY BONUS WAIVER)

A. 30'-0" PER VENICE SPECIFIC PLAN

B. 14'-7" VIA CA DENSITY BONUS WAIVER

C. BUILDING HEIGHT IS MEASURED FROM THE CENTERLINE OF BOOKS AVE. PER SECTION 9.B.3 OF THE VENICE SPECIFIC PLAN

SETBACKS:

	TYPE	REQUIRED	PROVIDED
COMMERCIAL (1ST FLOOR)	FRONT:	0' - 0" [1]	0' - 0"
	SIDE:	NONE	NONE
	REAR:	N/A	N/A
RESIDENTIAL (1ST FLOOR)	FRONT:	N/A	N/A
	SIDE:	7' - 0"	7' - 0"
	REAR:	16' - 0" [2]	22' - 9"
RESIDENTIAL (2ND & 3RD FLOOR)	FRONT:	5' - 0" [3]	7' - 0"
	SIDE:	7' - 0" [4]	7' - 0"
	REAR:	16' - 0" [2]	22' - 9"
RESIDENTIAL (4TH FLOOR)	FRONT:	5' - 0" [3]	11' - 0"
	SIDE:	7' - 0" [4]	11' - 0"
	REAR:	16' - 0" [2]	34' - 1"
TERRACE [5]	FRONT:	10' - 0"	16' - 0"
	SIDE:	12' - 0"	16' - 0"
	REAR:	21' - 0"	43' - 1"

[1] PER VENICE SPECIFIC PLAN - SECTION.1.B.1.A. GROUND FLOOR COMMERCIAL DEVELOPMENT

[2] 15' FROM 10' CHORD-LINE FROM REAR + 1 ' FOR EVERY STORY OVER 3RD FLOOR

[3] PER VENICE SPECIFIC PLAN - SECTION.10.F.4.A.

[4] SEC 12.22(25.5.I.B) FOR EACH FOOT OF ADDITIONAL HEIGHT THE BULDING SHALL SET BACK ONE HORIZONTAL FOOT

[5] PLUS ADDITIONAL 5' PER SECTION 12.21.1B3(A)) THE GUARDRAIL SHALL BE LOCATED AT LEAST 5'-0" FROM THE PERIMETER OF THE ROOF). THE PROJECT IS PROPOSING A GLASS GUARDRAIL.

INDEX OF DRAWINGS

ARCHITECTURAL
A0.0 TITLE SHEET
A0.1 PROJECT INFO
A0.2 FLOOR AREA PLANS
A0.3 OPEN SPACE AREA PLANS
A1.0 ALTA SURVEY
A1.1 SITE PLAN
A2.0 SUBTERRANEAN SECOND LEVEL FLOOR PLAN
A2.1 SUBTERRANEAN FIRST LEVEL FLOOR PLAN
A2.2 FIRST FLOOR PLAN
A2.3 SECOND FLOOR PLAN
A2.4 THIRD FLOOR PLAN
A2.5 FOURTH FLOOR PLAN
A2.6 ROOF FLOOR PLAN
A3.0 EXTERIOR BUILDING ELEVATIONS
A3.1 EXTERIOR BUILDING ELEVATIONS
A4.0 BUILDING SECTIONS
A4.1 BUILDING SECTIONS
A9.0 RENDERING (STREET VIEW PERSPECTIVE)
A9.1 RENDERING (BIRD'S EYE VIEW)
LANDSCAPE
LP1.01 1ST FLOOR LANDSCAPE PLAN
LP1.01.1 1ST FLOOR ENLARGED PLAN OF FRONT PLAZA
LP1.02 2ND FLOOR LANDSCAPE PLAN
LP1.03 3RD FLOOR LANDSCAPE PLAN
LP1.04 FOURTH FLOOR LANDSCAPE PLAN
LP1.05 ROOF FLOOR LANDSCAPE PLAN

PROJECT DIRECTORY

OWNER: SJF VENICE. LLC
825 HAMPTON DRIVE,
VENICE, CA 90291

ARCHITECT: DAVID HIDALGO ARCHITECTS
316 S. FIRST AVE.
ARCADIA, CA 91006
626.446.4148
CONTACT: DAVID HIDALGO

LANDSCAPE ARCHITECT: LANDARQ INC.
4345 E LOWELL ST. SUIT M
ONTARIO, CA 91761
909.259.9428
CONTACT: FAUSTO REYES

LAND USE AND PLANNING: HOWARD ROBINSON & ASSOCIATES
660 SOUTH FIGUEROA STREET, SUITE 1780
LOS ANGELES, CA 90017
310.838.0180
CONTACT: SUE STEINBURG

REFERENCE CODES

- 2020 LOS ANGELES BUILDING CODE (LABC), PART 2, TITLE 24 C.C.R. AND AMENDMENTS
- 2020 LOS ANGELES ELECTRICAL CODE (LAEC), PART 3, TITLE 24 C.C.R. AND AMENDMENTS
- 2020 LOS ANGELES MECHANICAL CODE (CMC). PART 4, TITLE 24, C.C.R. AND AMENDMENTS
- 2020 LOS ANGELES PLUMBING CODE (CPC). PART 5, TITLE 24, C.C.R. AND AMENDMENTS
- 2020 LOS ANGELES FIRE CODE (CFC). PART 9, TITLE 24, C.C.R. AND AMENDMENTS
- 2019 CALIFORNIA REFERENCED STANDARDS CODE, PART 12, TITLE 24 C.C.R.
- 2020 LOS ANGELES GREEN BUILDING CODE, TITLE 24, PART 6

LEGAL DESCRIPTION

LOTS 102 AND 103 OF OCEAN PARK PLACE, IN THE CITY OF LOS ANGELES. COUNTY OF LOS ANGELES, STATE OF CALIFORNIA AS PER MAP RECORDED IN BOOK 5 PAGE 32 OF MAPS IN THE OFFICE OF THE COUNTY RECORDER OF LOS ANGELES COUNTY.
TOGETHER WITH THAT PORTION OF HAMPTON DRIVE, BROOKS AVENUE AND ABBOT KINNEY BOULEVARD ADJOINING SAID LOTS 102 AND 103 VACATED BY RESOLUTION TO VACATE NO. 05-14086-R, RECORDED APRIL 14, 2006 AS INSTRUMENT NO. 06-0826647, OFFICE RECORDS

OR

OCEAN PARK PLACE VAC STS,EX OF ST LOT 103 AND ALL OF LOT 102
APN: 4286-012-039

PROJECT ARCHITECT:
DAVID HIDALGO ARCHITECT
planningartdesign
316 south first avenue
arcadia ca 91006
tel: 626.446.4148 fax: 626.446.2765
Dhidalgo@DHarc.com

CONSULTANT:

SEAL

PROJECT:

HAMPTON COURT
MIXED USE DEVELOPMENT
825 HAMPTON DRIVE
CALIFORNIA

VENICE
825 HAMPTON, LLC
825 HAMPTON DRIVE
VENICE, CA 90291

REVISIONS	DATE	BY
1 -	-	

DRAWN BY: DEH
PROJECT ARCHITECT: DAVID HIDALGO
DATE: 9.28.23
SCALE: AS NOTED
PROJECT NO. 22022.04

- ☐ DESIGN DEVELOPMENT
- ☒ ENTITLEMENT PACKAGE 01.12.24
- ☐ PROGRESS CONST. DOCS
- ☐ CITY SUBMITTAL
- ☐ BID PACKAGE
- ☐ CONSTRUCTION ISSUE
- ☐ RECORD DRAWINGS

SEAL

SHEET TITLE

PROJECT INFO

SHEET:

A0.1

This drawing is an instrument of service and the property of DAVID HIDALGO ARCHITECTS, INC. and shall remain his sole property. The use of this drawing shall be restricted to the original site for which it is prepared and publication thereof is expressly limited to such use. Reuse, reproduction or publication by any method in whole or in part is prohibited without the Architect's written consent. The Architect shall retain all common law, statutory and other reserved rights, including the copyright thereto.

© This drawing is an instrument of service and the property of DAVID HIDALGO ARCHITECTS, INC. and shall remain his sole property. The use of this drawing shall be restricted to the original site for which it is prepared and publication thereof is expressly limited to such use. Reuse, reproduction or publication by any method in whole or in part is prohibited without the Architect's written consent. The Architect shall retain all common law, statutory and other reserved rights, including the copyright thereto.

This drawing is an instrument of service and the property of DAVID HIDALGO ARCHITECTS, INC. and shall remain his sole property. The use of this drawing shall be restricted to the original site for which it is prepared and publication thereof is expressly limited to such use. Reuse, reproduction or publication by any method in whole or in part is prohibited without the Architect's written consent. The Architect shall retain all common law, statutory and other reserved rights, including the copyright thereto.

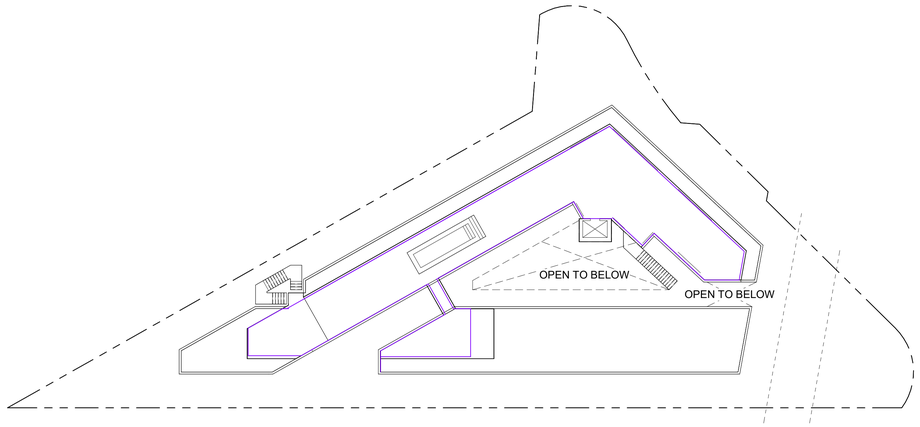

ROOF - TERRACE

SCALE 1" = 20'-0" | 5

PROJECT FLOOR AREA		
LEVEL	**FAR AREA TYPE**	**AREA**
1ST FLOOR	COMMERCIAL	3,416 SF
1ST FLOOR	COVERED CIRCULATION	1,503 SF
1ST FLOOR	OPERATIONAL	1,571 SF
1ST FLOOR	RESIDENTIAL	3,568 SF
1ST FLOOR		10,058 SF
2ND FLOOR	COVERED CIRCULATION	1,248 SF
2ND FLOOR	OPERATIONAL	49 SF
2ND FLOOR	RESIDENTIAL	8,545 SF
2ND FLOOR		9,842 SF
3RD FLOOR	COVERED CIRCULATION	1,355 SF
3RD FLOOR	OPERATIONAL	49 SF
3RD FLOOR	RESIDENTIAL	8,545 SF
3RD FLOOR		9,949 SF
4TH FLOOR	COVERED CIRCULATION	716 SF
4TH FLOOR	OPERATIONAL	49 SF
4TH FLOOR	RESIDENTIAL	6,102 SF
4TH FLOOR		6,867 SF
TOTAL FLOOR AREA		36,716 SF

FAR

- COMMERCIAL
- COVERED CIRCULATION
- OPERATIONAL
- RESIDENTIAL

FLOOR AREA. (AMENDED BY ORD. NO. 182,386, EFF. 3/13/13.) THE AREA IN SQUARE FEET CONFINED WITHIN THE EXTERIOR WALLS OF A BUILDING, BUT NOT INCLUDING THE AREA OF THE FOLLOWING: EXTERIOR WALLS, STAIRWAYS, SHAFTS, ROOMS HOUSING BUILDING-OPERATING EQUIPMENT OR MACHINERY, PARKING AREAS WITH ASSOCIATED DRIVEWAYS AND RAMPS, SPACE DEDICATED TO BICYCLE PARKING, SPACE FOR THE LANDING AND STORAGE OF HELICOPTERS, AND BASEMENT STORAGE AREAS.

LADBS APPROVAL STAMP

FAR DEFINITION

SCALE NTS

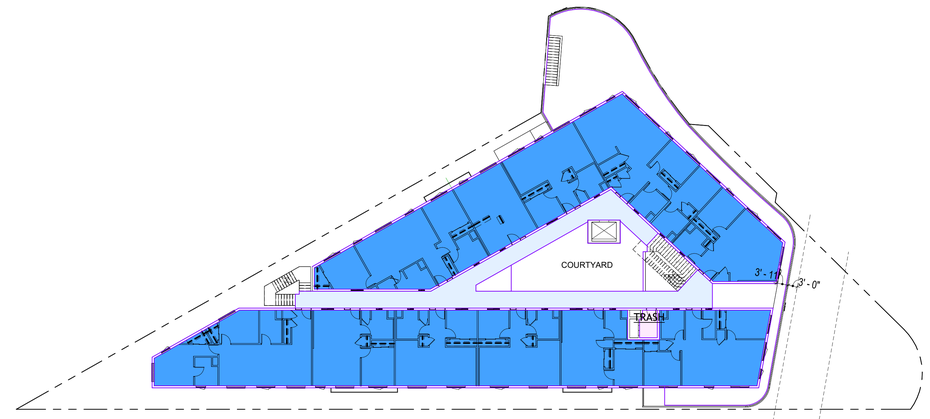

4TH FLOOR

SCALE 1" = 20'-0" | 4

2ND FLOOR

SCALE 1" = 20'-0" | 2

3RD FLOOR

SCALE 1" = 20'-0" | 3

1ST FLOOR (STREET LEVEL)

SCALE 1" = 20'-0" | 1

PROJECT ARCHITECT:
DAVID HIDALGO ARCHITECT
planningartdesign
316 south first avenue
arcadia ca 91006
tel: 626.446.4148 fax: 626.446.2765
Dhidalgo@DHarc.com

CONSULTANT:

SEAL

PROJECT:

HAMPTON COURT

MIXED USE DEVELOPMENT
825 HAMPTON DRIVE
VENICE CALIFORNIA

OWNER
825 HAMPTON, LLC.
825 HAMPTON DRIVE
VENICE, CA 90291

REVISIONS	DATE	BY
1 -	-	

DRAWN BY:	DEH
PROJECT ARCHITECT:	DAVID HIDALGO
DATE:	9.28.23
SCALE:	AS NOTED
PROJECT NO.	22022.04

- ☐ DESIGN DEVELOPMENT
- ☒ ENTITLEMENT PACKAGE 01.12.24
- ☐ PROGRESS CONST. DOCS
- ☐ CITY SUBMITTAL
- ☐ BID PACKAGE
- ☐ CONSTRUCTION ISSUE
- ☐ RECORD DRAWINGS

SEAL

SHEET TITLE

FLOOR AREA PLANS

SHEET:

A0.2

© This drawing is an instrument of service and the property of DAVID HIDALGO ARCHITECTS, INC. and shall remain his sole property. The use of this drawing shall be restricted to the original site for which it is prepared and publication thereof is expressly limited to such use. Reuse, reproduction or publication by any method in whole or in part is prohibited without the Architect's written consent. The Architect shall retain all common law, statutory and other reserved rights, including the copyright thereto.

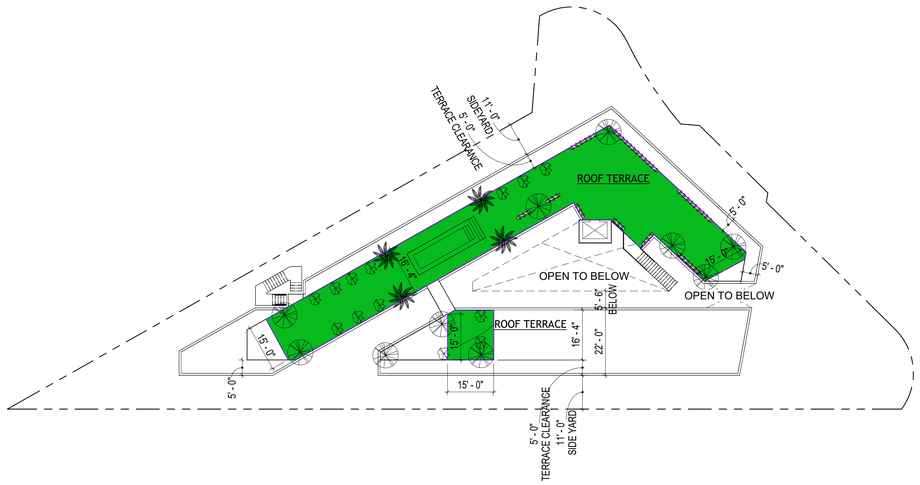

NORTH

ROOF TERRACE

SCALE 1" = 20'-0" | 5

REQUIRED OPEN SPACE PER LAMC 12.21.G.2

100 SF OPEN SPACE REQUIRED FOR DWELLING UNITS HAVING LESS THAN THREE HABITABLE ROOMS: STUDIO / 1 BEDROOM

125 SF FOR EACH UNIT HAVING THREE HABITABLE ROOMS: 2 BEDROOMS

OPEN SPACE (SEC 12.21 (G)):

BEDROOMS	# OF UNITS	REQ SQ FT	TOTALS
STUDIO	5	100 SF	500 SF
1 BED	14	100 SF	1,400 SF
2 BED	11	125 SF	1,375 SF
		REQUIRED	**3,275 SF**

PER LAMC 12.03 DEFINITIONS
ROOM, HABITABLE: A KITCHEN AS DEFINED HEREIN SHALL NOT BE CONSIDERED A HABITABLE ROOM

PROPOSED OPEN SPACE AREAS

OPEN SPACE TYPE	LOCATION	COUNT	AREA TOTALS
COMMON OPEN SPACE	2ND FLOOR COURTYARD	1	439 SF
COMMON OPEN SPACE	PLAZA	1	1,302 SF
COMMON OPEN SPACE	ROOF TERRACE	2	3,324 SF
FITNESS	FITNESS (RESIDENTIAL)	1	855 SF
PRIVATE BALCONY	PRIVATE BALCONY	7	350 SF
TOTAL PROPOSED			6,270 SF

LANDSCAPED AREA REQUIRED
COMMON SPACE = REQUIRED OPEN SPACE - PRIVATE SPACE AND FITNESS
6,270 SF - 1,249 SF = 5,021 SF
LANDSCAPED AREA REQUIRED = 25% X COMMON SPACE = 5,021 X 25% = 1,255 SF

LANDSCAPED AREA PROVIDED: 1,946 SF
TREES REQUIRED: 36 UNITS / 4 = 9 TREES
TREES PROVIDED: 10

PROPOSED OPEN SPACE

- COMMON OPEN SPACE
- PRIVATE BALCONY
- FITNESS

LADBS APPROVAL STAMP

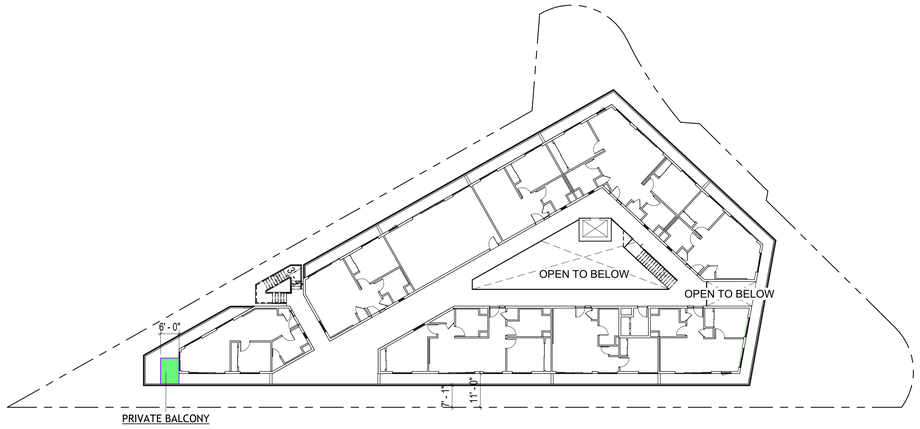

NORTH

4TH FLOOR

SCALE 1" = 20'-0" | 4

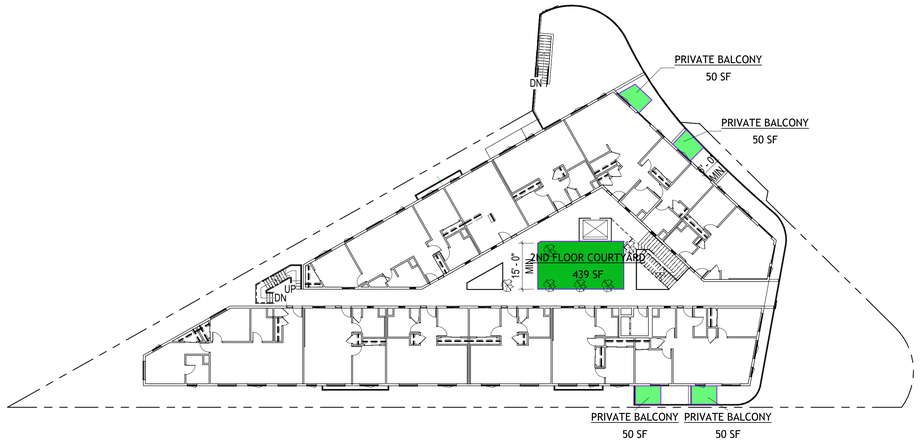

NORTH

2ND FLOOR

SCALE 1" = 20'-0" | 2

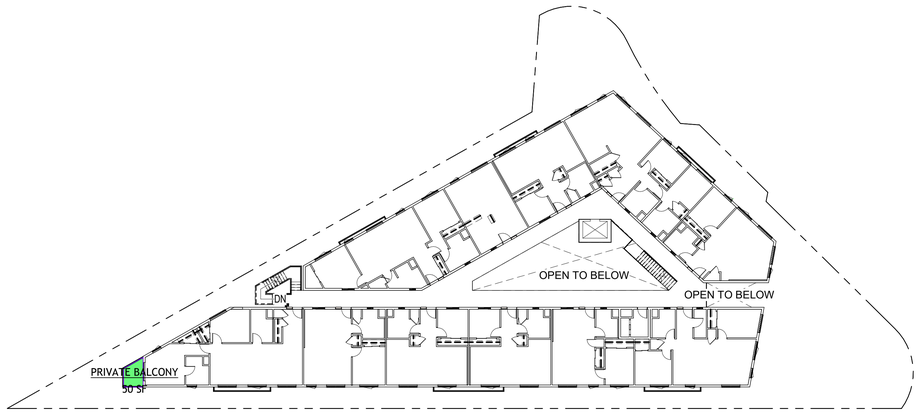

NORTH

3RD FLOOR

SCALE 1" = 20'-0" | 3

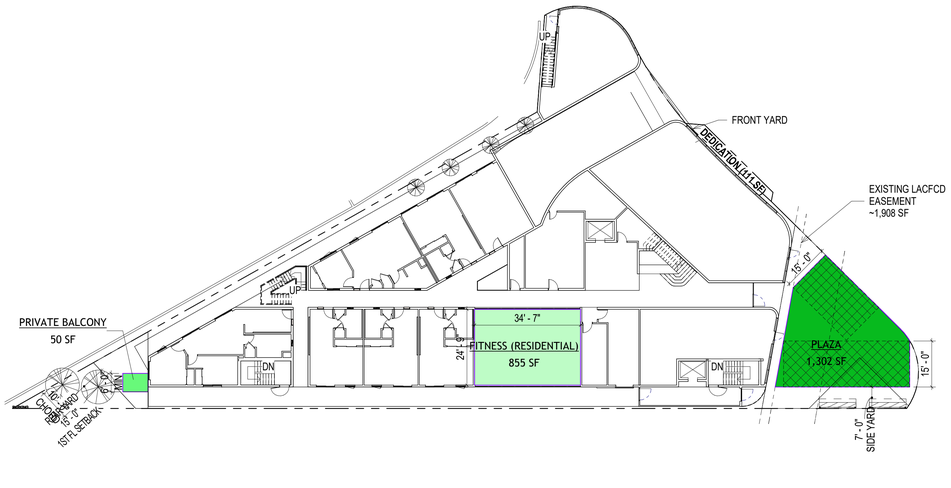

NORTH

1ST FLOOR (STREET LEVEL)

SCALE 1" = 20'-0" | 1

OPEN SPACE

SCALE N.T.S.

This drawing is an instrument of service and the property of DAVID HIDALGO ARCHITECTS, INC. and shall remain his sole property. The use of this drawing shall be restricted to the original site for which it is prepared and publication thereof is expressly limited to such use. Reuse, reproduction or publication by any method in whole or in part is prohibited without the Architect's written consent. The Architect shall retain all common law, statutory and other reserved rights, including the copyright thereto.

PROJECT ARCHITECT:
DAVID HIDALGO ARCHITECT
planningartdesign
316 south first avenue
arcadia ca 91006
tel: 626.446.4148 fax: 626.446.2765
Dhidalgo@DHarc.com

CONSULTANT:

SEAL

PROJECT:

HAMPTON COURT

MIXED USE DEVELOPMENT
825 HAMPTON DRIVE
VENICE CALIFORNIA

VENICE
825 HAMPTON, LLC
825 HAMPTON DRIVE
VENICE, CA 90291

REVISIONS	DATE	BY
1	-	-

DRAWN BY:	DEH
PROJECT ARCHITECT:	DAVID HIDALGO
DATE:	9.28.23
SCALE:	AS NOTED
PROJECT NO.	22022.04

- ☐ DESIGN DEVELOPMENT
- ☒ ENTITLEMENT PACKAGE 01.12.24
- ☐ PROGRESS CONST. DOCS
- ☐ CITY SUBMITTAL
- ☐ BID PACKAGE
- ☐ CONSTRUCTION ISSUE
- ☐ RECORD DRAWINGS

SEAL

SHEET TITLE

OPEN SPACE AREA PLANS

SHEET:

A0.3

© This drawing is an instrument of service and the property of DAVID HIDALGO ARCHITECTS, INC. and shall remain his sole property. The use of this drawing shall be restricted to the original site for which it is prepared and publication thereof is expressly limited to such use. Reuse, reproduction or publication by any method in whole or in part is prohibited without the Architect's written consent. The Architect shall retain all common law, statutory and other reserved rights, including the copyright thereto.

This drawing is an instrument of service and the property of DAVID HIDALGO ARCHITECTS, INC. and shall remain his sole property. The use of this drawing shall be restricted to the original site for which it is prepared and publication thereof is expressly limited to such use. Reuse, reproduction or publication by any method in whole or in part is prohibited without the Architect's written consent. The Architect shall retain all common law, statutory and other reserved rights, including the copyright thereto.

ALTA / NSPS LAND TITLE SURVEY

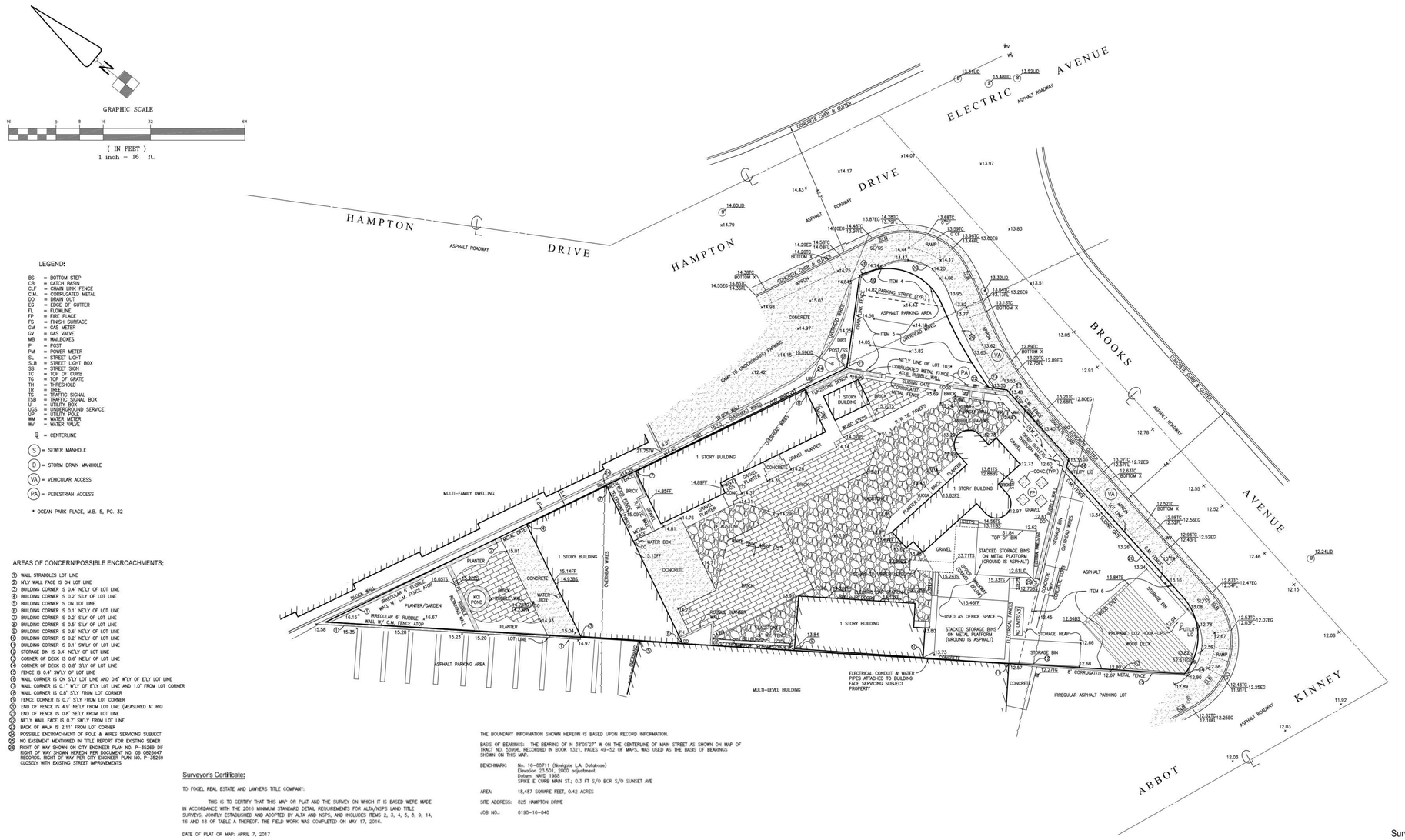

LEGEND:

BS	= BOTTOM STEP
CB	= CATCH BASIN
CLF	= CHAIN LINK FENCE
C.M.	= CORRUGATED METAL
DO	= DRAIN OUT
EG	= EDGE OF GUTTER
FL	= FLOWLINE
FP	= FIRE PLACE
FS	= FINISH SURFACE
GM	= GAS METER
GV	= GAS VALVE
MB	= MAILBOXES
P	= POST
PM	= POWER METER
SL	= STREET LIGHT
SLB	= STREET LIGHT BOX
SS	= STREET SIGN
TC	= TOP OF CURB
TG	= TOP OF GRATE
TH	= THRESHOLD
TR	= TREE
TS	= TRAFFIC SIGNAL
TSB	= TRAFFIC SIGNAL BOX
U	= UTILITY BOX
UGS	= UNDERGROUND SERVICE
UP	= UTILITY POLE
WM	= WATER METER
WV	= WATER VALVE
℄	= CENTERLINE
(S)	= SEWER MANHOLE
(D)	= STORM DRAIN MANHOLE
(VA)	= VEHICULAR ACCESS
(PA)	= PEDESTRIAN ACCESS

* OCEAN PARK PLACE, M.B. 5, PG. 32

AREAS OF CONCERN/POSSIBLE ENCROACHMENTS:

① WALL STRADDLES LOT LINE
② W'LY WALL FACE IS ON LOT LINE
③ BUILDING CORNER IS 0.4' N'ELY OF LOT LINE
④ BUILDING CORNER IS 0.2' S'LY OF LOT LINE
⑤ BUILDING CORNER IS ON LOT LINE
⑥ BUILDING CORNER IS 0.1' N'ELY OF LOT LINE
⑦ BUILDING CORNER IS 0.2' S'LY OF LOT LINE
⑧ BUILDING CORNER IS 0.5' S'LY OF LOT LINE
⑨ BUILDING CORNER IS 0.6' N'ELY OF LOT LINE
⑩ BUILDING CORNER IS 0.2' N'ELY OF LOT LINE
⑪ BUILDING CORNER IS 0.1' S'WLY OF LOT LINE
⑫ STORAGE BIN IS 0.4' N'ELY OF LOT LINE
⑬ CORNER OF DECK IS 0.6' N'ELY OF LOT LINE
⑭ CORNER OF DECK IS 0.8' S'LY OF LOT LINE
⑮ FENCE IS 0.4' S'WLY OF LOT LINE
⑯ WALL CORNER IS ON S'LY LOT LINE AND 0.6' W'LY OF E'LY LOT LINE
⑰ WALL CORNER IS 0.1' W'LY OF E'LY LOT LINE AND 1.0' FROM LOT CORNER
⑱ WALL CORNER IS 0.8' S'LY FROM LOT CORNER
⑲ FENCE CORNER IS 0.7' S'LY FROM LOT CORNER
⑳ END OF FENCE IS 4.9' N'ELY FROM LOT LINE (MEASURED AT RIG
㉑ END OF FENCE IS 0.8' S'ELY FROM LOT LINE
㉒ N'ELY WALL FACE IS 0.7' S'WLY FROM LOT LINE
㉓ BACK OF WALK IS 2.11' FROM LOT CORNER
㉔ POSSIBLE ENCROACHMENT OF POLE & WIRES SERVICING SUBJECT
㉕ NO EASEMENT MENTIONED IN TITLE REPORT FOR EXISTING SEWER
㉖ RIGHT OF WAY SHOWN ON CITY ENGINEER PLAN NO. P-35269 DIF RIGHT OF WAY SHOWN HEREON PER DOCUMENT NO. 08 0826647 RECORDS. RIGHT OF WAY PER CITY ENGINEER PLAN NO. P-35269 CLOSELY WITH EXISTING STREET IMPROVEMENTS

THE BOUNDARY INFORMATION SHOWN HEREON IS BASED UPON RECORD INFORMATION.

BASIS OF BEARINGS: THE BEARING OF N 39°25'27" W ON THE CENTERLINE OF MAIN STREET AS SHOWN ON MAP OF TRACT NO. 53996, RECORDED IN BOOK 1321, PAGES 49–52 OF MAPS, WAS USED AS THE BASIS OF BEARINGS SHOWN ON THIS MAP.

BENCHMARK: No. 16–00711 (Navigate L.A. Database)
Elevation 23.501, 2000 adjustment
Datum: NAD 1983
SPIKE E CURB MAIN ST., 0.3 FT S/O BCR S/O SUNSET AVE

AREA: 18,487 SQUARE FEET, 0.42 ACRES

SITE ADDRESS: 825 HAMPTON DRIVE

JOB NO.: 0190–16–040

Surveyor's Certificate:

TO FOGEL REAL ESTATE AND LAWYERS TITLE COMPANY:

THIS IS TO CERTIFY THAT THIS MAP OR PLAT AND THE SURVEY ON WHICH IT IS BASED WERE MADE IN ACCORDANCE WITH THE 2016 MINIMUM STANDARD DETAIL REQUIREMENTS FOR ALTA/NSPS LAND TITLE SURVEYS, JOINTLY ESTABLISHED AND ADOPTED BY ALTA AND NSPS, AND INCLUDES ITEMS 2, 3, 4, 5, 8, 9, 14, 16 AND 18 OF TABLE A THEREOF. THE FIELD WORK WAS COMPLETED ON MAY 17, 2016.

DATE OF PLAT OR MAP: APRIL 7, 2017

NAME: BRANDON M. HAHN

DATE OF SIGNATURE: APRIL 7, 2017

REGISTRATION NO.: PLS. 7582

LICENSED LAND SURVEYOR BRANDON M. HAHN EXP. 12-31-17 NO. LS 7582 STATE OF CALIFORNIA

NOTES:

NO OBSERVABLE EVIDENCE OF RECENT EARTH MOVING WORK, BUILDING CONSTRUCTION OR BUILDING ADDITIONS.

NO DELINEATION MARKERS OF WETLANDS WERE OBSERVED

Survey Prepared For:

Fogel Real Estate
800 S. Pacific coast Hwy. #236
Redondo Beach, CA 90277
(949) 933-3169

Survey Prepared By:

Hahn and Associates, Inc.
28368 Constellation Road, Unit 300
Santa Clarita, CA 91355
(661) 775-9500

HAHN AND ASSOCIATES, INC.

SHEET 2 OF 2

LADBS APPROVAL STAMP

PROJECT ARCHITECT:

DAVID HIDALGO ARCHITECT
planningartdesign
316 south first avenue
arcadia ca 91006
tel: 626.446.4148 fax: 626.446.2765
Dhidalgo@DHarc.com

CONSULTANT:

SEAL

PROJECT:

HAMPTON COURT
MIXED USE DEVELOPMENT
825 HAMPTON DRIVE

VENICE CALIFORNIA
825 HAMPTON, LLC
825 HAMPTON DRIVE
VENICE, CA 90291

REVISIONS	DATE	BY

DRAWN BY:	DEH
PROJECT ARCHITECT:	DAVID HIDALGO
DATE:	9.28.23
SCALE:	AS NOTED
PROJECT NO.	22022.04

- [ ] DESIGN DEVELOPMENT
- [x] ENTITLEMENT PACKAGE 01.12.24
- [ ] PROGRESS CONST. DOCS
- [ ] CITY SUBMITTAL
- [ ] BID PACKAGE
- [ ] CONSTRUCTION ISSUE
- [ ] RECORD DRAWINGS

SEAL

SHEET TITLE

ALTA SURVEY

SHEET:

A1.0

© This drawing is an instrument of service and the property of DAVID HIDALGO ARCHITECTS, INC. and shall remain his sole property. The use of this drawing shall be restricted to the original site for which it is prepared and publication thereof is expressly limited to such use. Reuse, reproduction or publication by any method in whole or in part is prohibited without the Architect's written consent. The Architect shall retain all common law, statutory and other reserved rights, including the copyright thereto.

ZONING DATA

ZONING: C2-1

LOT SIZE: 18,487 SF

ALLOWABLE BASE DENSITY: 46 UNITS ALLOWABLE (PER LAMC)
R4 MIN. AREA PER DWELLING UNIT = 400
(LOT SIZE / MINIMUM AREA PER DWELLING UNIT)
18,487 / 400

PER AB 2334, DENSITY BONUS PROJECTS ARE ALLOWED TO USE THE GREATER DENSITY THROUGH ONE OF THE CORRESPONDING ZONES IN THE PERMITTED RANGE TO CALCULATE MAXIMUM ALLOWABLE DENSITY.

PROPOSED UNITS: 30 TOTAL PROPOSED UNITS PROPOSED

ALLOWABLE FAR: 27,731 SF (BASE FAR)
= 1.5 X 18,487 SF (LOT SIZE)
1.5 : 1 (FLOOR AREA RATIO)

ALLOWED FAR INCREASE: 9,012 SF (32.5% CA DENSITY BONUS INCENTIVE)
= 27,731 SF (ALLOWABLE FAR) X 32.5% BONUS

MAX ALLOWABLE FLOOR AREA TOTAL: 36,743 SF MAX (1.988 FAR)
= 27,731 SF (FAR) + 9,012 SF (32.5% FAR INCREASE)

TOTAL FLOOR AREA PROVIDED: 36,716 SF (1.986 FAR)
= 36,716 SF (PROJECT AREA) / 18,487 SF (LOT SIZE)
INCLUDES A 32.4% FAR INCREASE (8,985 SF)

PROJECT FLOOR AREA

LEVEL	FAR AREA TYPE	AREA
1ST FLOOR	COMMERCIAL	3,416 SF
1ST FLOOR	COVERED CIRCULATION	1,503 SF
1ST FLOOR	OPERATIONAL	1,571 SF
1ST FLOOR	RESIDENTIAL	3,568 SF
1ST FLOOR		10,058 SF
2ND FLOOR	COVERED CIRCULATION	1,248 SF
2ND FLOOR	OPERATIONAL	49 SF
2ND FLOOR	RESIDENTIAL	8,545 SF
2ND FLOOR		9,842 SF
3RD FLOOR	COVERED CIRCULATION	1,355 SF
3RD FLOOR	OPERATIONAL	49 SF
3RD FLOOR	RESIDENTIAL	8,545 SF
3RD FLOOR		9,949 SF
4TH FLOOR	COVERED CIRCULATION	716 SF
4TH FLOOR	OPERATIONAL	49 SF
4TH FLOOR	RESIDENTIAL	6,102 SF
4TH FLOOR		6,867 SF
TOTAL FLOOR AREA		36,716 SF

ALLOWABLE BUILDING HEIGHT: 44'-7" PROPOSED, (TO TOP OF GLASS RAILING)
(30'-0" VSP + 14'-7" CA DENSITY BONUS WAIVER)

A. 30'-0" PER VENICE SPECIFIC PLAN

B. 14'-7" VIA CA DENSITY BONUS WAIVER

C. BUILDING HEIGHT IS MEASURED FROM THE CENTERLINE OF BOOKS AVE. PER SECTION 9.B.3 OF THE VENICE SPECIFIC PLAN PROVIDED

SETBACKS:

TYPE		REQUIRED	PROVIDED
COMMERCIAL (1ST FLOOR)	FRONT:	0' - 0" [1]	0' - 0"
	SIDE:	NONE	NONE
	REAR:	N/A	N/A
RESIDENTIAL (1ST FLOOR)	FRONT:	N/A	N/A
	SIDE:	7' - 0"	7' - 0"
	REAR:	16' - 0" [2]	22' - 9"
RESIDENTIAL (2ND & 3RD FLOOR)	FRONT:	5' - 0" [3]	7' - 0"
	SIDE:	7' - 0" [4]	7' - 0"
	REAR:	16' - 0" [2]	22' - 9"
RESIDENTIAL (4TH FLOOR)	FRONT:	5' - 0" [3]	11' - 0"
	SIDE:	7' - 0" [4]	11' - 0"
	REAR:	16' - 0" [2]	34' - 1"
TERRACE [5]	FRONT:	10' - 0"	16' - 0"
	SIDE:	12' - 0"	16' - 0"
	REAR:	21' - 0"	43' - 1"

[12345] REFER TO SHEET A0.1 PROJECT INFORMATION FOR ADDITIONAL INFORMATION

PROJECT SUMMARY

PROJECT NAME: HAMPTON COURT

ADDRESS: 825 HAMPTON DRIVE

OWNER: SJF VENICE, LLC

PROJECT DESCRIPTION: CONSTRUCTION OF A NEW 4-STORY MIXED USE, 36,716 SQ FT BUILDING INCLUDING 30 APARTMENT UNITS, AND 3,416 SQ FT OF RETAIL; AND AN ATTACHED 2-LEVEL SUBTERRANEAN PARKING STRUCTURE WITH 58 PARKING SPACES

CONSTRUCTION TYPE: TYPE V-A (4 STORIES RESIDENTIAL BULDING)
TYPE 1-A (FIRST FLOOR COMMERCIAL)
TYPE 1-A (2 LEVELS SUBTERRANEAN PARKING)

FLOOD ZONE: OUTSIDE FLOOD ZONE

SITE AREA: 18,487 SF (PER SURVEY)

PROJECT DENSITY: 30 UNITS

ALLOWABLE BLDG HEIGHT: 30 FT (VSP - SECTION 10. F. 3. A.)

PROPOSED BLDG HEIGHT: 44'-7" PROPOSED

OCCUPANCY TYPE: COMMERCIAL (10%)
RESIDENTIAL (90%)

LOT AREA: 18,487 SF

BLDG FOOTPRINT: 13,070 SF
HARDSCAPE: 3,322 SF
LANDSCAPE: 2,095

GENERAL PLAN LAND USE DESIGNATION: COMMUNITY COMMERCIAL

COUNCIL DISTRICT: CD 11

COMMUNITY PLAN: VENICE

SPECIFIC PLAN: VENICE COASTAL ZONE LOS ANGELES COASTAL TRANSPORTATION CORRIDOR

SUBAREA: NORTH VENICE

APN: 4286-012-039

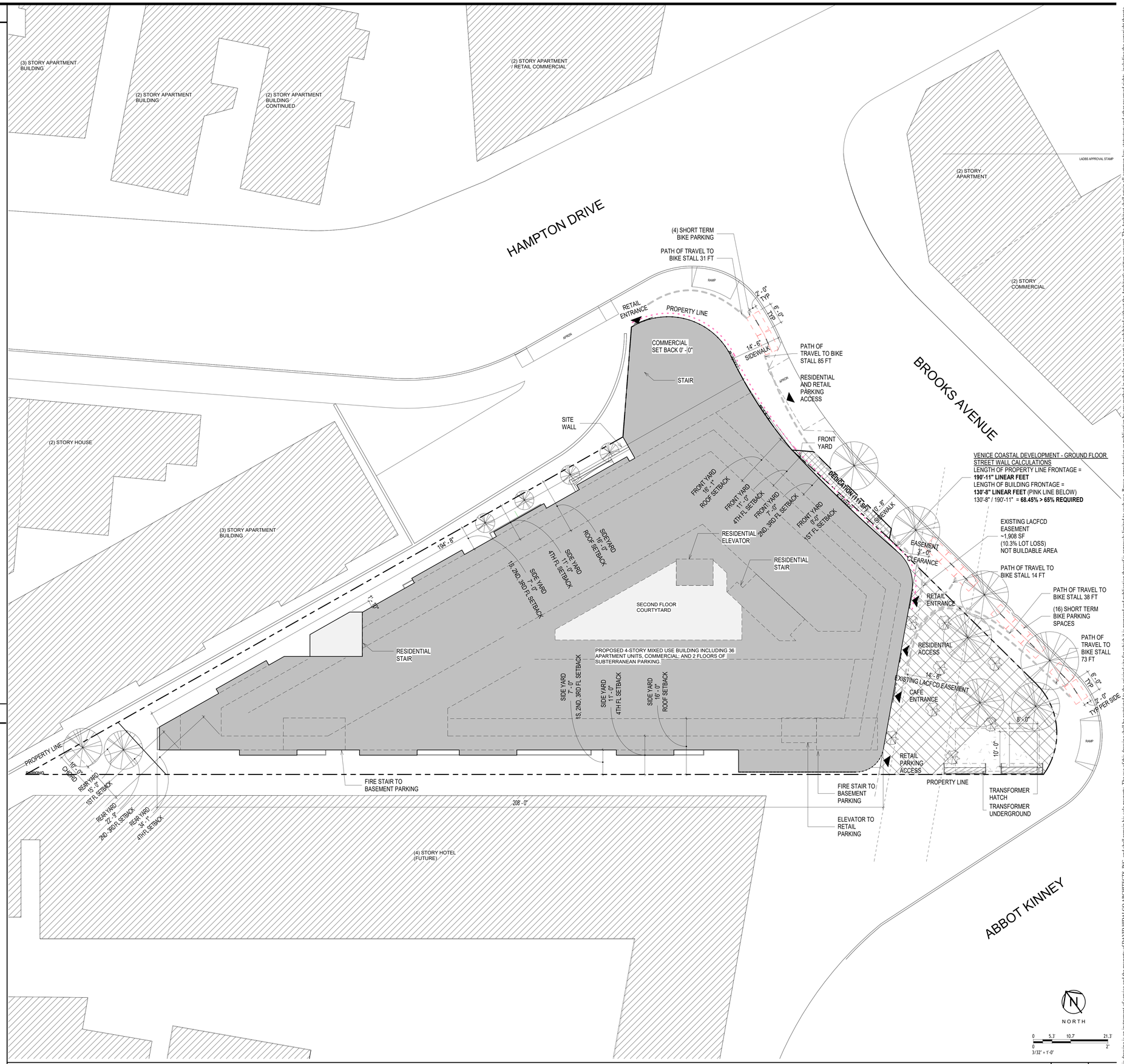

SITE PLAN

SCALE 3/32" = 1'-0" | A

PROJECT ARCHITECT:

DAVID HIDALGO ARCHITECT
planningartdesign
316 south first avenue
arcadia ca 91006
tel: 626.446.4148 fax: 626.446.2765
Dhidalgo@DHarc.com

CONSULTANT:

SEAL

PROJECT:

HAMPTON COURT
MIXED USE DEVELOPMENT
825 HAMPTON DRIVE
VENICE CALIFORNIA

825 HAMPTON, LLC
825 HAMPTON DRIVE
VENICE, CA 90291

REVISIONS	DATE	BY
1 - -	-	-

DRAWN BY: DEH
PROJECT ARCHITECT: DAVID HIDALGO
DATE: 9.28.23
SCALE: AS NOTED
PROJECT NO. 22022.04

- [ ] DESIGN DEVELOPMENT
- [x] ENTITLEMENT PACKAGE 08.01.25
- [ ] PROGRESS CONST. DOCS
- [ ] CITY SUBMITTAL
- [ ] BID PACKAGE
- [ ] CONSTRUCTION ISSUE
- [ ] RECORD DRAWINGS

SEAL

SHEET TITLE

SITE PLAN

SHEET:

A1.1

This drawing is an instrument of service and the property of DAVID HIDALGO ARCHITECTS, INC. and shall remain his sole property. The use of this drawing shall be restricted to the original site for which it is prepared and publication thereof is expressly limited to such use. Reuse, reproduction or publication by any method in whole or in part is prohibited without the Architect's written consent. The Architect shall retain all common law, statutory and other reserved rights, including the copyright thereto.

© This drawing is an instrument of service and the property of DAVID HIDALGO ARCHITECTS, INC. and shall remain his sole property. The use of this drawing shall be restricted to the original site for which it is prepared and publication thereof is expressly limited to such use. Reuse, reproduction or publication by any method in whole or in part is prohibited without the Architect's written consent. The Architect shall retain all common law, statutory and other reserved rights, including the copyright thereto.

This drawing is an instrument of service and the property of DAVID HIDALGO ARCHITECTS, INC. and shall remain his sole property. The use of this drawing shall be restricted to the original site for which it is prepared and publication thereof is expressly limited to such use. Reuse, reproduction or publication by any method in whole or in part is prohibited without the Architect's written consent. The Architect shall retain all common law, statutory and other reserved rights, including the copyright thereto.

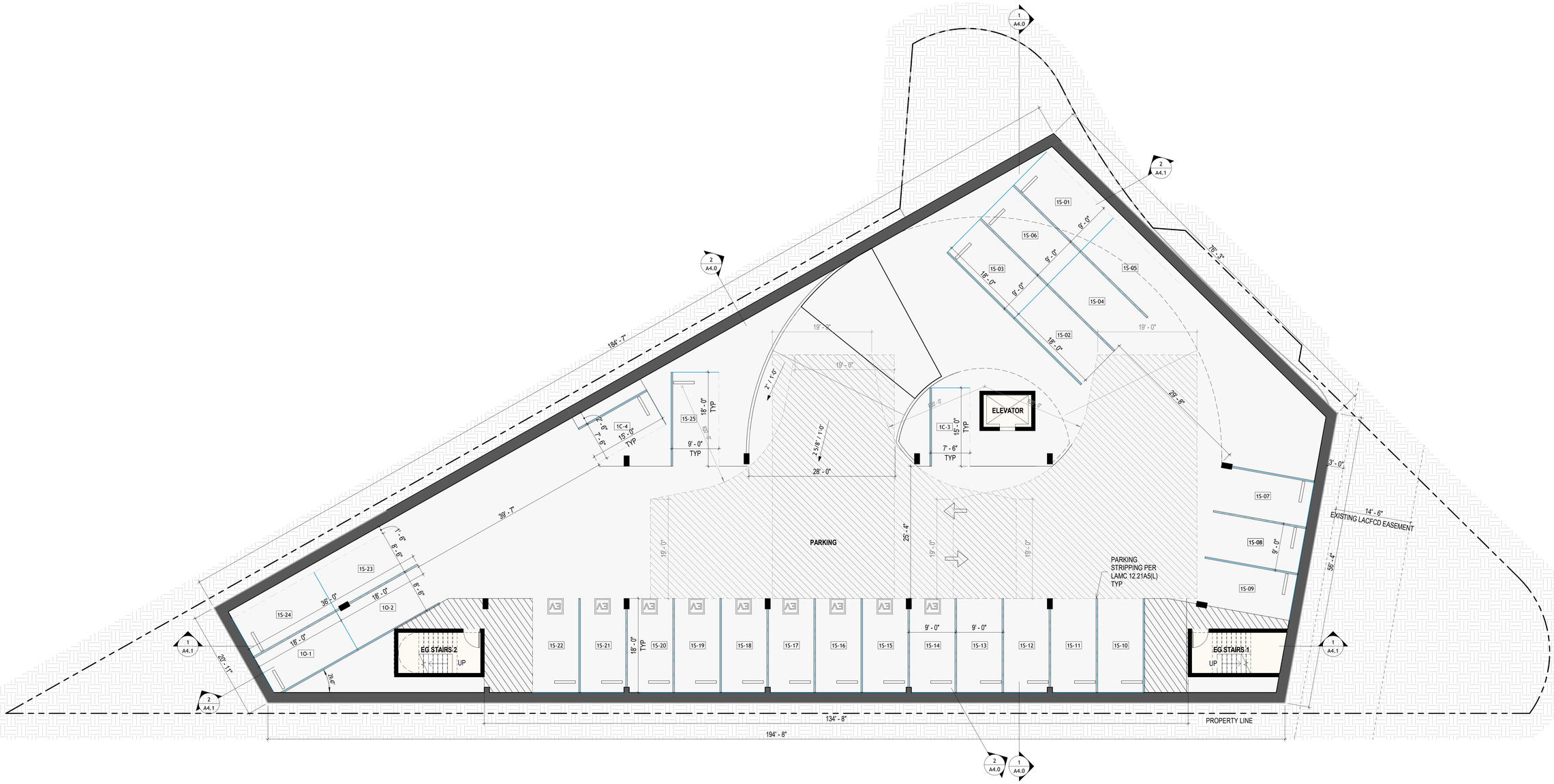

TOTAL PARKING STALLS PROVIDED:

STALL TYPE	STALL COUNT
COMPACT	4
EV STANDARD	15
STANDARD	27
STANDARD (ACCESSIBLE)	4
TOTAL	50

PROGRAM TYPE LEGEND

- CIRCULATION
- PARKING

NORTH

0 4' 8' 16'
0 2'
1/8" = 1'-0"

SUBTERRANEAN SECOND LEVEL FLOOR PLAN

SCALE 1/8" = 1'-0" | A

LADBS APPROVAL STAMP

PROJECT ARCHITECT:
DAVID HIDALGO ARCHITECT
planningartdesign
316 south first avenue
arcadia ca 91006
tel: 626.446.4148 fax: 626.446.2765
Dhidalgo@DHarc.com

CONSULTANT:

SEAL

PROJECT:

HAMPTON COURT
MIXED USE DEVELOPMENT
825 HAMPTON DRIVE

CALIFORNIA

VENICE
825 HAMPTON, LLC
825 HAMPTON DRIVE
VENICE, CA 90291

REVISIONS	DATE	BY
1		
2		

DRAWN BY:	DEH
PROJECT ARCHITECT:	DAVID HIDALGO
DATE:	9.28.23
SCALE:	AS NOTED
PROJECT NO.	22022.04

- ☐ DESIGN DEVELOPMENT
- ☒ ENTITLEMENT PACKAGE 01.12.24
- ☐ PROGRESS CONST. DOCS
- ☐ CITY SUBMITTAL
- ☐ BID PACKAGE
- ☐ CONSTRUCTION ISSUE
- ☐ RECORD DRAWINGS

SEAL

SHEET TITLE

SUBTERRANEAN SECOND LEVEL FLOOR PLAN

SHEET:

A2.0

© This drawing is an instrument of service and the property of DAVID HIDALGO ARCHITECTS, INC. and shall remain his sole property. The use of this drawing shall be restricted to the original site for which it is prepared and publication thereof is expressly limited to such use. Reuse, reproduction or publication by any method in whole or in part is prohibited without the Architect's written consent. The Architect shall retain all common law, statutory and other reserved rights, including the copyright thereto.

This drawing is an instrument of service and the property of DAVID HIDALGO ARCHITECTS, INC. and shall remain his sole property. The use of this drawing shall be restricted to the original site for which it is prepared and publication thereof is expressly limited to such use. Reuse, reproduction or publication by any method in whole or in part is prohibited without the Architect's written consent. The Architect shall retain all common law, statutory and other reserved rights, including the copyright thereto.

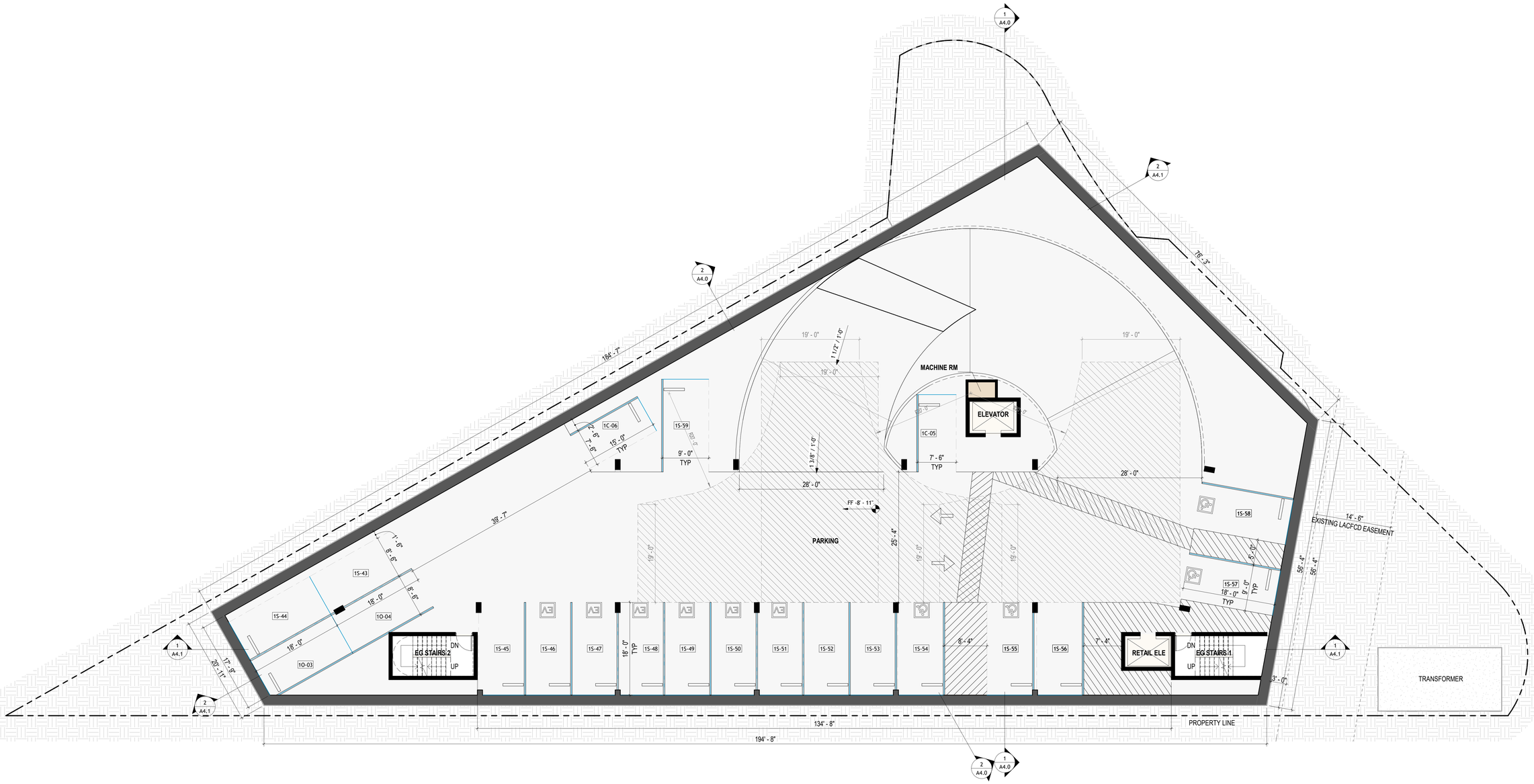

TOTAL PARKING STALLS PROVIDED:

STALL TYPE	STALL COUNT
COMPACT	4
EV STANDARD	15
STANDARD	27
STANDARD (ACCESSIBLE)	4
TOTAL	50

PROGRAM TYPE LEGEND

- CIRCULATION
- PARKING
- UTILITY / STORAGE

NORTH

0 4' 8' 16'
0 2'
1/8" = 1'-0"

SUBTERRANEAN FIRST LEVEL FLOOR PLAN

SCALE 1/8" = 1'-0" | A

PROJECT ARCHITECT:
DAVID HIDALGO ARCHITECT
planningartdesign
316 south first avenue
arcadia ca 91006
tel: 626.446.4148 fax: 626.446.2765
Dhidalgo@DHarc.com

CONSULTANT:

LADBS APPROVAL STAMP

SEAL

PROJECT:

HAMPTON COURT
MIXED USE DEVELOPMENT
825 HAMPTON DRIVE

CALIFORNIA

VENICE
825 HAMPTON, LLC
825 HAMPTON DRIVE
VENICE, CA 90291

REVISIONS	DATE	BY
1	-	-

DRAWN BY:	DEH
PROJECT ARCHITECT:	DAVID HIDALGO
DATE:	9.28.23
SCALE:	AS NOTED
PROJECT NO.	22022.04

- ☐ DESIGN DEVELOPMENT
- ☒ ENTITLEMENT PACKAGE 01.12.24
- ☐ PROGRESS CONST. DOCS
- ☐ CITY SUBMITTAL
- ☐ BID PACKAGE
- ☐ CONSTRUCTION ISSUE
- ☐ RECORD DRAWINGS

SEAL

SHEET TITLE

SUBTERRANEAN FIRST LEVEL FLOOR PLAN

SHEET:

A2.1

© This drawing is an instrument of service and the property of DAVID HIDALGO ARCHITECTS, INC. and shall remain his sole property. The use of this drawing shall be restricted to the original site for which it is prepared and publication thereof is expressly limited to such use.

This drawing is an instrument of service and the property of DAVID HIDALGO ARCHITECTS, INC. and shall remain his sole property. The use of this drawing shall be restricted to the original site for which it is prepared and publication thereof is expressly limited to such use. Reuse, reproduction or publication by any method in whole or in part is prohibited without the Architect's written consent. The Architect shall retain all common law, statutory and other reserved rights, including the copyright thereto.

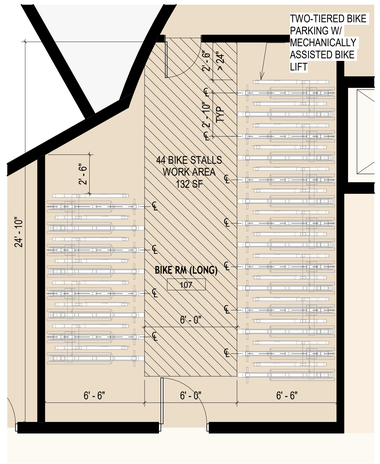

1ST FLOOR - LT BIKE STORAGE

SCALE	
N.T.S.	4

Dero | Swerve Rack — Submittal Sheet

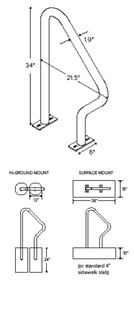

CAPACITY	2 Bikes
MATERIALS	1.9" OD schedule 40 pipe
FINISHES	☐ **Galvanized** An after-fabrication hot dipped galvanized finish is our standard option.
	☐ **Powder Coat** Our powder coat finish assures a high level of adhesion and durability by following these steps: 1. Sandblast 2. Epoxy primer electrostatically applied 3. Final thick TGIC polyester powder coat
	☐ **Stainless** Stainless Steel: 304-grade stainless steel material finished in either a high polished shine or a satin finish.
MOUNT OPTIONS	☐ **Surface** Foot Mount has two 2.5" x 6" x .25" feet with two anchors per foot. Specify foot mount for this option. Tamper-resistant fasteners available upon request.
	☐ **In-Ground** In-ground mount is embedded into concrete base. Specify in-ground mount for this option
	☐ **Rail** Rail Mounted Downtown Racks are bolted to two parallel rails which can be left freestanding or anchored to the ground. Rails are heavy duty 3" x 14" x 3/16" thick galvanized mounting rails. Specify rail mount for this option.

Rack Angle

SHORT TERM BIKE RACK

SCALE	
N.T.S.	3

BIKE PARKING

Bike Parking Type	Bike Parking Count
LONG TERM BIKE PARKING	44
SHORT TERM BIKE PARKING	20
TOTAL BIKE COUNT	64

Dero Decker — **Setbacks** Single Sided

THE DERO DECKER - BY STACKING BIKES ON A TWO-TIERED SYSTEM, CAPACITY DOUBLES. "UNLIKE OTHER TWO-TIER SYSTEMS OUR ***MECHANICAL LIFT-ASSIST TOP TRAYS SLIDE DOWN INCHES FROM THE GROUND***, THUS REQUIRING ONLY MINIMAL LIFTING OF THE BIKE INTO THE TRAY. THE DERO DECKER HAS A FRONT WHEEL SAFETY LOCKING LEVER AND TRAY DAMPERS TO PROVIDE SAFE LOWERING OF UPPER TRAYS."

LONG TERM BIKE RACK

SCALE	
N.T.S.	2

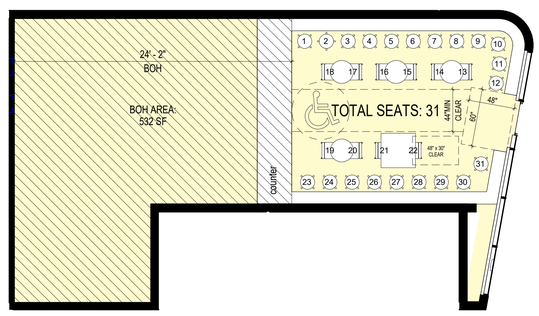

TENANT SEATING PLAN FOR CUB

SCALE		
3/16" = 1'-0"	1	

PROGRAM TYPE LEGEND

- 2 BEDROOM
- 1 BEDROOM
- STUDIO
- CIRCULATION
- FITNESS
- COMM ROOM
- LOBBY
- MAIL
- PARKING
- RETAIL
- LANDSCAPE
- TERRACE
- UTILITY / STORAGE

NORTH

0 4' 8' 16'
0 2'
1/8" = 1'-0"

FIRST FLOOR PLAN

SCALE	
1/8" = 1'-0"	A

PROJECT ARCHITECT:

DAVID HIDALGO ARCHITECT
planningartdesign
316 south first avenue
arcadia ca 91006
tel: 626.446.4148 fax: 626.446.2765
Dhidalgo@DHarc.com

CONSULTANT:

SEAL

PROJECT:

HAMPTON COURT
MIXED USE DEVELOPMENT
825 HAMPTON DRIVE
CALIFORNIA
VENICE
825 HAMPTON, LLC.
825 HAMPTON DRIVE
VENICE, CA 90291

REVISIONS	DATE	BY
1 -	-	

DRAWN BY:	DEH
PROJECT ARCHITECT:	DAVID HIDALGO
DATE:	9.28.23
SCALE:	AS NOTED
PROJECT NO.	22022.04

- ☐ DESIGN DEVELOPMENT
- ☒ ENTITLEMENT PACKAGE 01.12.24
- ☐ PROGRESS CONST. DOCS
- ☐ CITY SUBMITTAL
- ☐ BID PACKAGE
- ☐ CONSTRUCTION ISSUE
- ☐ RECORD DRAWINGS

SEAL

SHEET TITLE

FIRST FLOOR PLAN

SHEET:

A2.2

© This drawing is an instrument of service and the property of DAVID HIDALGO ARCHITECTS, INC. and shall remain his sole property. The use of this drawing shall be restricted to the original site for which it is prepared and publication thereof is expressly limited to such use. Reuse, reproduction or publication by any method in whole or in part is prohibited without the Architect's written consent. The Architect shall retain all common law, statutory and other reserved rights, including the copyright thereto.

This drawing is an instrument of service and the property of DAVID HIDALGO ARCHITECTS, INC. and shall remain his sole property. The use of this drawing shall be restricted to the original site for which it is prepared and publication thereof is expressly limited to such use. Reuse, reproduction or publication by any method in whole or in part is prohibited without the Architect's written consent. The Architect shall retain all common law, statutory and other reserved rights, including the copyright thereto.

PROGRAM TYPE LEGEND

- 2 BEDROOM
- 1 BEDROOM
- STUDIO
- CIRCULATION
- COMM ROOM
- LANDSCAPE
- UTILITY / STORAGE

NORTH

1/8" = 1'-0"

SECOND FLOOR PLAN

SCALE 1/8" = 1'-0" A

LADBS APPROVAL STAMP

PROJECT ARCHITECT:
DAVID HIDALGO ARCHITECT
planningartdesign
316 south first avenue
arcadia ca 91006
tel: 626.446.4148 fax: 626.446.2765
Dhidalgo@DHarc.com

CONSULTANT:

SEAL

PROJECT:

HAMPTON COURT

MIXED USE DEVELOPMENT
825 HAMPTON DRIVE
CALIFORNIA

VENICE
825 HAMPTON, LLC
825 HAMPTON DRIVE
VENICE, CA 90291

REVISIONS	DATE	BY

DRAWN BY:	DEH
PROJECT ARCHITECT:	DAVID HIDALGO
DATE:	9.28.23
SCALE:	AS NOTED
PROJECT NO.	22022.04

- [ ] DESIGN DEVELOPMENT
- [x] ENTITLEMENT PACKAGE 01.12.24
- [ ] PROGRESS CONST. DOCS
- [ ] CITY SUBMITTAL
- [ ] BID PACKAGE
- [ ] CONSTRUCTION ISSUE
- [ ] RECORD DRAWINGS

SEAL

SHEET TITLE

SECOND FLOOR PLAN

SHEET:

A2.3

© This drawing is an instrument of service and the property of DAVID HIDALGO ARCHITECTS, INC. and shall remain his sole property. The use of this drawing shall be restricted to the original site for which it is prepared and publication thereof is expressly limited to such use. Reuse, reproduction or publication by any method in whole or in part is prohibited without the Architect's written consent. The Architect shall retain all common law, statutory and other reserved rights, including the copyright thereto.

This drawing is an instrument of service and the property of DAVID HIDALGO ARCHITECTS, INC. and shall remain his sole property. The use of this drawing shall be restricted to the original site for which it is prepared and publication thereof is expressly limited to such use. Reuse, reproduction or publication by any method in whole or in part is prohibited without the Architect's written consent. The Architect shall retain all common law, statutory and other reserved rights, including the copyright thereto.

PROGRAM TYPE LEGEND

- 2 BEDROOM
- 1 BEDROOM
- STUDIO
- CIRCULATION
- COMM ROOM
- LANDSCAPE
- UTILITY / STORAGE

NORTH

0 4' 8' 16'
0 2"
1/8" = 1'-0"

THIRD FLOOR PLAN

SCALE 1/8" = 1'-0" A

LADBS APPROVAL STAMP

PROJECT ARCHITECT:
DAVID HIDALGO ARCHITECT
planningartdesign
316 south first avenue
arcadia ca 91006
tel: 626.446.4148 fax: 626.446.2765
Dhidalgo@DHarc.com

CONSULTANT:

SEAL

PROJECT:

HAMPTON COURT
MIXED USE DEVELOPMENT
825 HAMPTON DRIVE
CALIFORNIA

VENICE
825 HAMPTON, LLC
825 HAMPTON DRIVE
VENICE, CA 90291

REVISIONS	DATE	BY

DRAWN BY:	DEH
PROJECT ARCHITECT:	DAVID HIDALGO
DATE:	9.28.23
SCALE:	AS NOTED
PROJECT NO.	22022.04

- [ ] DESIGN DEVELOPMENT
- [x] ENTITLEMENT PACKAGE 01.12.24
- [ ] PROGRESS CONST. DOCS
- [ ] CITY SUBMITTAL
- [ ] BID PACKAGE
- [ ] CONSTRUCTION ISSUE
- [ ] RECORD DRAWINGS

SEAL

SHEET TITLE
THIRD FLOOR PLAN

SHEET:
A2.4

© This drawing is an instrument of service and the property of DAVID HIDALGO ARCHITECTS, INC. and shall remain his sole property. The use of this drawing shall be restricted to the original site for which it is prepared and publication thereof is expressly limited to such use. Reuse, reproduction or publication by any method in whole or in part is prohibited without the Architect's written consent. The Architect shall retain all common law, statutory and other reserved rights, including the copyright thereto.

This drawing is an instrument of service and the property of DAVID HIDALGO ARCHITECTS, INC. and shall remain his sole property. The use of this drawing shall be restricted to the original site for which it is prepared and publication thereof is expressly limited to such use. Reuse, reproduction or publication by any method in whole or in part is prohibited without the Architect's written consent. The Architect shall retain all common law, statutory and other reserved rights, including the copyright thereto.

LADBS APPROVAL STAMP

PROGRAM TYPE LEGEND

- 2 BEDROOM
- 1 BEDROOM
- CIRCULATION
- COMM ROOM
- LANDSCAPE
- UTILITY / STORAGE

NORTH

0 4' 8' 16'
0 2'
1/8" = 1'-0"

FOURTH FLOOR PLAN

SCALE 1/8" = 1'-0" | A

PROJECT ARCHITECT:
DAVID HIDALGO ARCHITECT
planningartdesign
316 south first avenue
arcadia ca 91006
tel: 626.446.4148 fax: 626.446.2765
Dhidalgo@DHarc.com

CONSULTANT:

SEAL:

PROJECT:

HAMPTON COURT

MIXED USE DEVELOPMENT
825 HAMPTON DRIVE
VENICE, CALIFORNIA

825 HAMPTON, LLC
825 HAMPTON DRIVE
VENICE, CA 90291

REVISIONS	DATE	BY

DRAWN BY:	DEH
PROJECT ARCHITECT:	DAVID HIDALGO
DATE:	9.28.23
SCALE:	AS NOTED
PROJECT NO.	22022.04

- [ ] DESIGN DEVELOPMENT
- [x] ENTITLEMENT PACKAGE 01.12.24
- [ ] PROGRESS CONST. DOCS
- [ ] CITY SUBMITTAL
- [ ] BID PACKAGE
- [ ] CONSTRUCTION ISSUE
- [ ] RECORD DRAWINGS

SEAL:

SHEET TITLE

FOURTH FLOOR PLAN

SHEET:

A2.5

© This drawing is an instrument of service and the property of DAVID HIDALGO ARCHITECTS, INC. and shall remain his sole property. The use of this drawing shall be restricted to the original site for which it is prepared and publication thereof is expressly limited to such use. Reuse, reproduction or publication by any method in whole or in part is prohibited without the Architect's written consent. The Architect shall retain all common law, statutory and other reserved rights, including the copyright thereto.

This drawing is an instrument of service and the property of DAVID HIDALGO ARCHITECTS, INC. and shall remain his sole property. The use of this drawing shall be restricted to the original site for which it is prepared and publication thereof is expressly limited to such use. Reuse, reproduction or publication by any method in whole or in part is prohibited without the Architect's written consent. The Architect shall retain all common law, statutory and other reserved rights, including the copyright thereto.

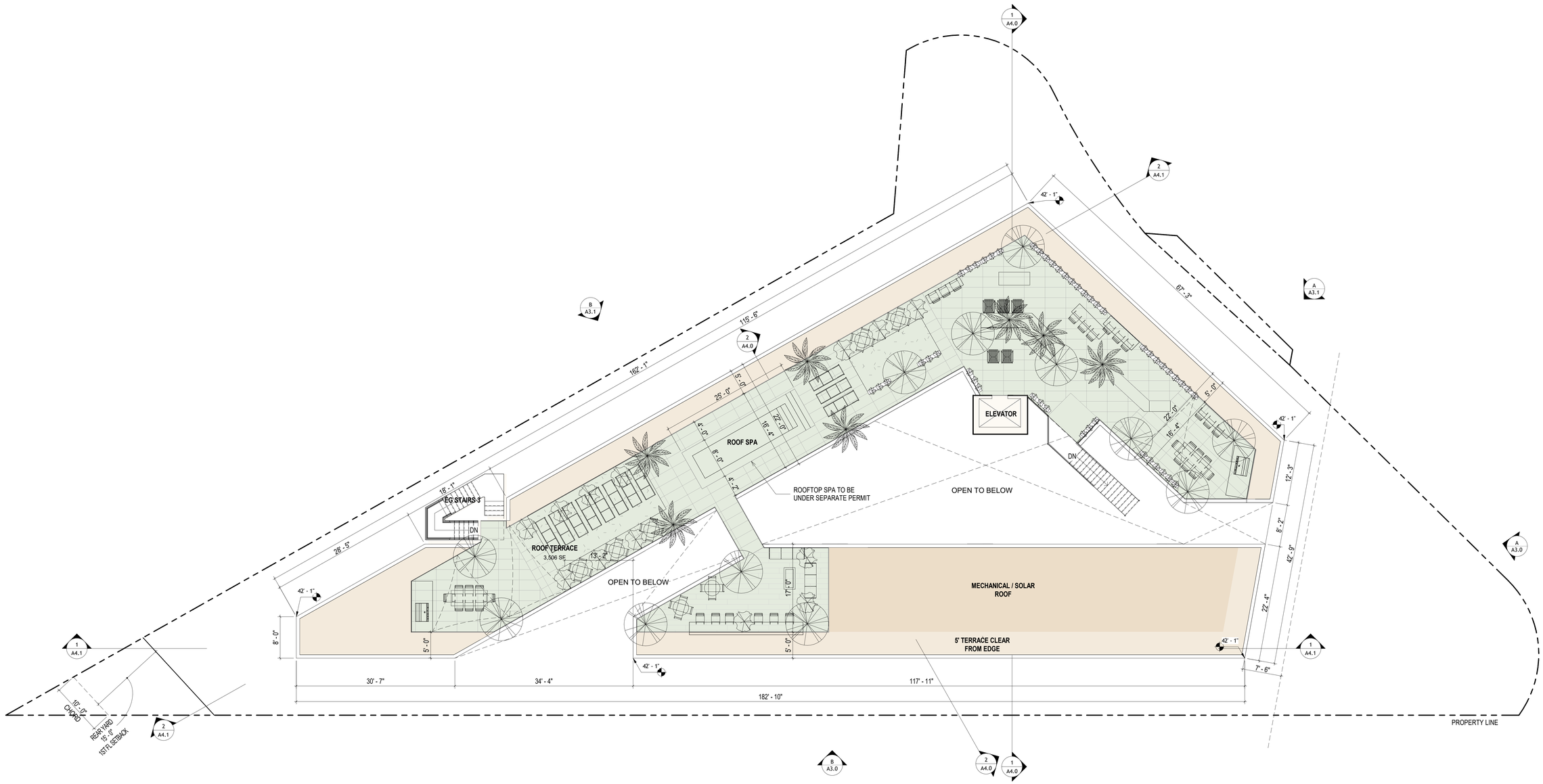

PROGRAM TYPE LEGEND

- 5' TERRACE CLEAR FROM EDGE
- CIRCULATION
- MECHANICAL / SOLAR
- LANDSCAPE

NORTH

0 4' 8' 16'
0 2"
1/8" = 1'-0"

ROOF PLAN TERRACE

SCALE 1/8" = 1'-0" | A

LADBS APPROVAL STAMP

PROJECT ARCHITECT:
DAVID HIDALGO ARCHITECT
planningartdesign
316 south first avenue
arcadia ca 91006
tel: 626.446.4148 fax: 626.446.2765
Dhidalgo@DHarc.com

CONSULTANT:

SEAL

PROJECT:

HAMPTON COURT
MIXED USE DEVELOPMENT
825 HAMPTON DRIVE
CALIFORNIA

VENICE
825 HAMPTON, LLC
825 HAMPTON DRIVE
VENICE, CA 90291

REVISIONS	DATE	BY
1	-	-

DRAWN BY:	DEH
PROJECT ARCHITECT:	DAVID HIDALGO
DATE:	9.28.23
SCALE:	AS NOTED
PROJECT NO.	22022.04

- ☐ DESIGN DEVELOPMENT
- ☒ ENTITLEMENT PACKAGE 01.12.24
- ☐ PROGRESS CONST. DOCS
- ☐ CITY SUBMITTAL
- ☐ BID PACKAGE
- ☐ CONSTRUCTION ISSUE
- ☐ RECORD DRAWINGS

SEAL

SHEET TITLE

ROOF FLOOR PLAN

SHEET:

A2.6

© This drawing is an instrument of service and the property of DAVID HIDALGO ARCHITECTS, INC. and shall remain his sole property. The use of this drawing shall be restricted to the original site for which it is prepared and publication thereof is expressly limited to such use. Reuse, reproduction or publication by any method in whole or in part is prohibited without the Architect's written consent. The Architect shall retain all common law, statutory and other reserved rights, including the copyright thereto.

This drawing is an instrument of service and the property of DAVID HIDALGO ARCHITECTS, INC. and shall remain his sole property. The use of this drawing shall be restricted to the original site for which it is prepared and publication thereof is expressly limited to such use. Reuse, reproduction or publication by any method in whole or in part is prohibited without the Architect's written consent. The Architect shall retain all common law, statutory and other reserved rights, including the copyright thereto.

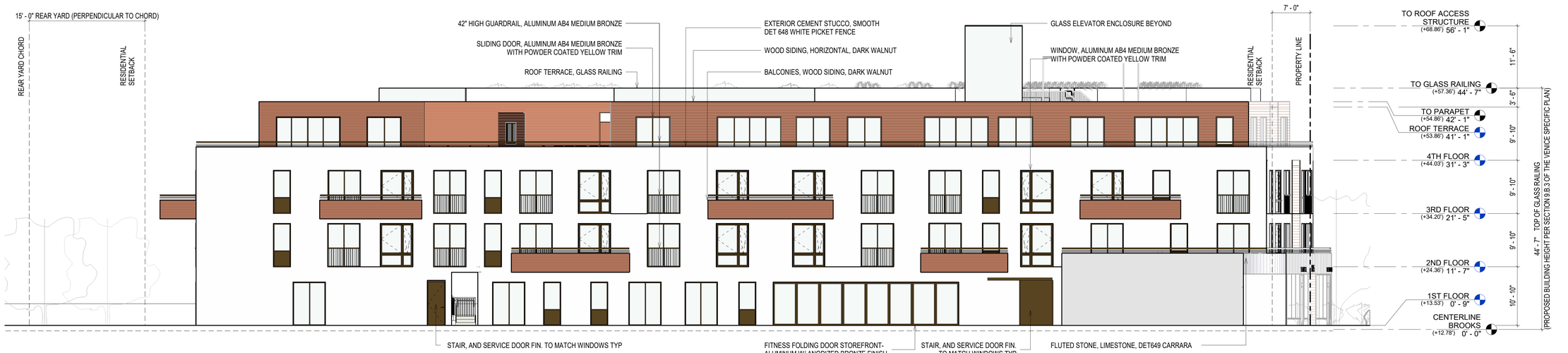

LADBS APPROVAL STAMP

SOUTH ELEVATION

SCALE 1/8" = 1'-0" | B

TOTAL STREET WALL AREA:
172'-9" (LENGTH) × 13'-4" (HEIGHT) = 2,303.33 SF
TOTAL TRANSPARENT AREA*:
11'-1" + 25' + 40'-8" + 45' + 4' = 125'-9" TOTAL LENGTH
125'-9" (LENGTH) × 9'-6" (HEIGHT) = 1,194.625 SF

1,194.625 SF / 2,303.33 SF = **51.9% > 50%**

*PEDESTRIAN ENTRANCE, DISPLAY WINDOWS OR WINDOWS OFFERING VIEWS INTO THE RETAIL, OFFICE GALLERY OR LOBBY SPACE)

THE VENICE COASTAL DEVELOPMENT PROJECT SHALL INCLUDE A STREET WALL, WHICH SHALL EXTEND FOR AT LEAST 65 PERCENT OF THE LENGTH OF THE BUILDING FRONTAGE, AND SHALL BE LOCATED AT THE LOT LINE OR WITHIN FIVE FEET OF THE LOT LINE. THE REQUIRED STREET WALL AT THE GROUND FLOOR SHALL HAVE A MINIMUM HEIGHT OF 13 FEET.

GROUND FLOOR STREET WALL CALCULATIONS
LENGTH OF PROPERTY LINE FRONTAGE = **190'-11" LINEAR FEET**
LENGTH OF BUILDING FRONTAGE = **130'-8" LINEAR FEET**
130'-8" / 190'-11" = **68.45% > 65% REQUIRED**

EAST ELEVATION

SCALE 1/8" = 1'-0" | A

PROJECT ARCHITECT:
DAVID HIDALGO ARCHITECT
planningartdesign
316 south first avenue
arcadia ca 91006
tel: 626.446.4148 fax: 626.446.2765
Dhidalgo@DHarc.com

CONSULTANT:

SEAL

PROJECT:

HAMPTON COURT
MIXED USE DEVELOPMENT
825 HAMPTON DRIVE
CALIFORNIA

VENICE
825 HAMPTON, LLC
825 HAMPTON DRIVE
VENICE, CA 90291

REVISIONS	DATE	BY
1 - -	-	

DRAWN BY:	DEH
PROJECT ARCHITECT:	DAVID HIDALGO
DATE:	9.28.23
SCALE:	AS NOTED
PROJECT NO.	22022.04

- ☐ DESIGN DEVELOPMENT
- ☒ ENTITLEMENT PACKAGE 08.01.25
- ☐ PROGRESS CONST. DOCS
- ☐ CITY SUBMITTAL
- ☐ BID PACKAGE
- ☐ CONSTRUCTION ISSUE
- ☐ RECORD DRAWINGS

SEAL

SHEET TITLE

EXTERIOR BUILDING ELEVATIONS

SHEET:

A3.0

© This drawing is an instrument of service and the property of DAVID HIDALGO ARCHITECTS, INC. and shall remain his sole property. The use of this drawing shall be restricted to the original site for which it is prepared and publication thereof is expressly limited to such use. Reuse, reproduction or publication by any method in whole or in part is prohibited without the Architect's written consent. The Architect shall retain all common law, statutory and other reserved rights, including the copyright thereto.

TOTAL STREET WALL AREA:
172'-9" (LENGTH) × 13'-4" (HEIGHT) = 2,303.33 SF
TOTAL TRANSPARENT AREA*:
11'-1" + 25' + 40'-8" + 45' + 4' = 125'-9" TOTAL LENGTH
125'-9" (LENGTH) × 9'-6" (HEIGHT) = 1,194.625 SF

1,194.625 SF / 2,303.33 SF = **51.9% > 50%**

*PEDESTRIAN ENTRANCE, DISPLAY WINDOWS OR WINDOWS OFFERING VIEWS INTO THE RETAIL, OFFICE GALLERY OR LOBBY SPACE)

NORTHWEST ELEVATION

SCALE 1/8" = 1'-0" B

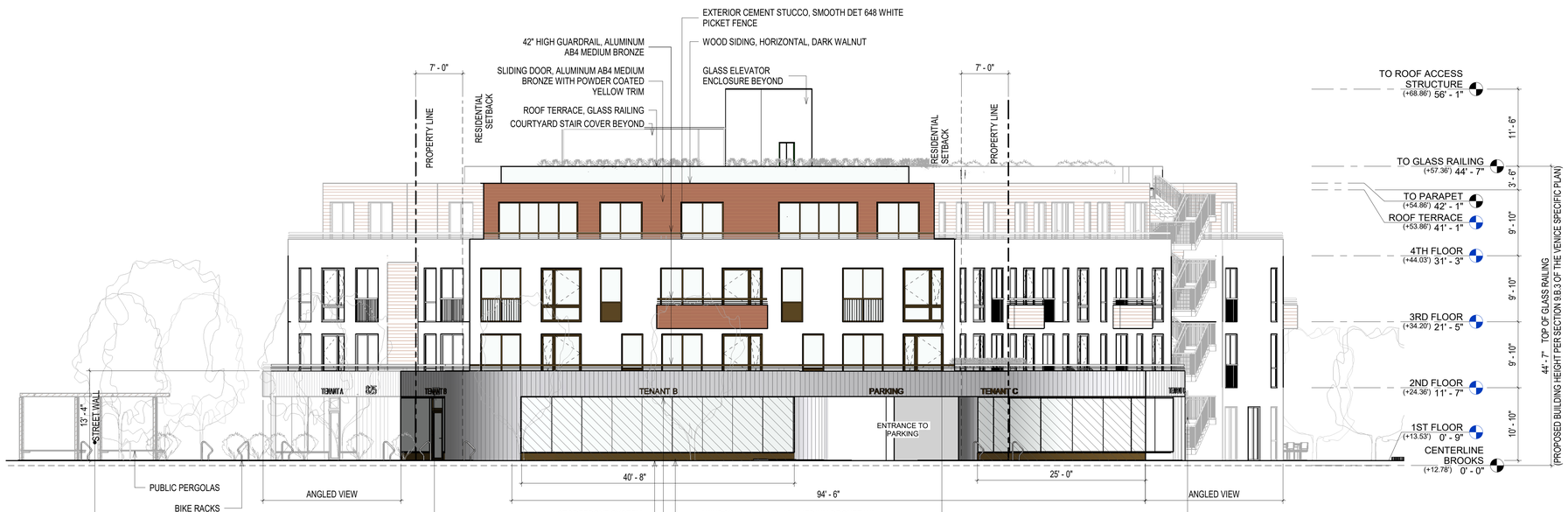

THE VENICE COASTAL DEVELOPMENT PROJECT SHALL INCLUDE A STREET WALL, WHICH SHALL EXTEND FOR AT LEAST 65 PERCENT OF THE LENGTH OF THE BUILDING FRONTAGE, AND SHALL BE LOCATED AT THE LOT LINE OR WITHIN FIVE FEET OF THE LOT LINE. THE REQUIRED STREET WALL AT THE GROUND FLOOR SHALL HAVE A MINIMUM HEIGHT OF 13 FEET.

GROUND FLOOR STREET WALL CALCULATIONS
LENGTH OF PROPERTY LINE FRONTAGE = **190'-11" LINEAR FEET**
LENGTH OF BUILDING FRONTAGE = **130'-8" LINEAR FEET**
130'-8" / 190'-11" = **68.45% > 65% REQUIRED**

TOTAL STREET WALL AREA:
172'-9" (LENGTH) × 13'-4" (HEIGHT) = 2,303.33 SF
TOTAL TRANSPARENT AREA*:
11'-1" + 25' + 40'-8" + 45' + 4' = 125'-9" TOTAL LENGTH
125'-9" (LENGTH) × 9'-6" (HEIGHT) = 1,194.625 SF

1,194.625 SF / 2,303.33 SF = **51.9% > 50%**

*PEDESTRIAN ENTRANCE, DISPLAY WINDOWS OR WINDOWS OFFERING VIEWS INTO THE RETAIL, OFFICE GALLERY OR LOBBY SPACE)

NORTHEAST ELEVATION

SCALE 1/8" = 1'-0" A

LADBS APPROVAL STAMP

PROJECT ARCHITECT:
DAVID HIDALGO ARCHITECT
planningartdesign
316 south first avenue
arcadia ca 91006
tel: 626.446.4148 fax: 626.446.2765
Dhidalgo@DHarc.com

CONSULTANT:

SEAL

PROJECT:

HAMPTON COURT

MIXED USE DEVELOPMENT
825 HAMPTON DRIVE
CALIFORNIA

VENICE
825 HAMPTON, LLC
825 HAMPTON DRIVE
VENICE, CA 90291

REVISIONS	DATE	BY
1	-	-

DRAWN BY: DEH
PROJECT ARCHITECT: DAVID HIDALGO
DATE: 9.28.23
SCALE: AS NOTED
PROJECT NO. 22022.04

- ☐ DESIGN DEVELOPMENT
- ☒ ENTITLEMENT PACKAGE 08.01.25
- ☐ PROGRESS CONST. DOCS
- ☐ CITY SUBMITTAL
- ☐ BID PACKAGE
- ☐ CONSTRUCTION ISSUE
- ☐ RECORD DRAWINGS

SEAL:

SHEET TITLE

EXTERIOR BUILDING ELEVATIONS

SHEET:

A3.1

This drawing is an instrument of service and the property of DAVID HIDALGO ARCHITECTS, INC. and shall remain his sole property. The use of this drawing shall be restricted to the original site for which it is prepared and publication thereof is expressly limited to such use. Reuse, reproduction or publication by any method in whole or in part is prohibited without the Architect's written consent. The Architect shall retain all common law, statutory and other reserved rights, including the copyright thereto.

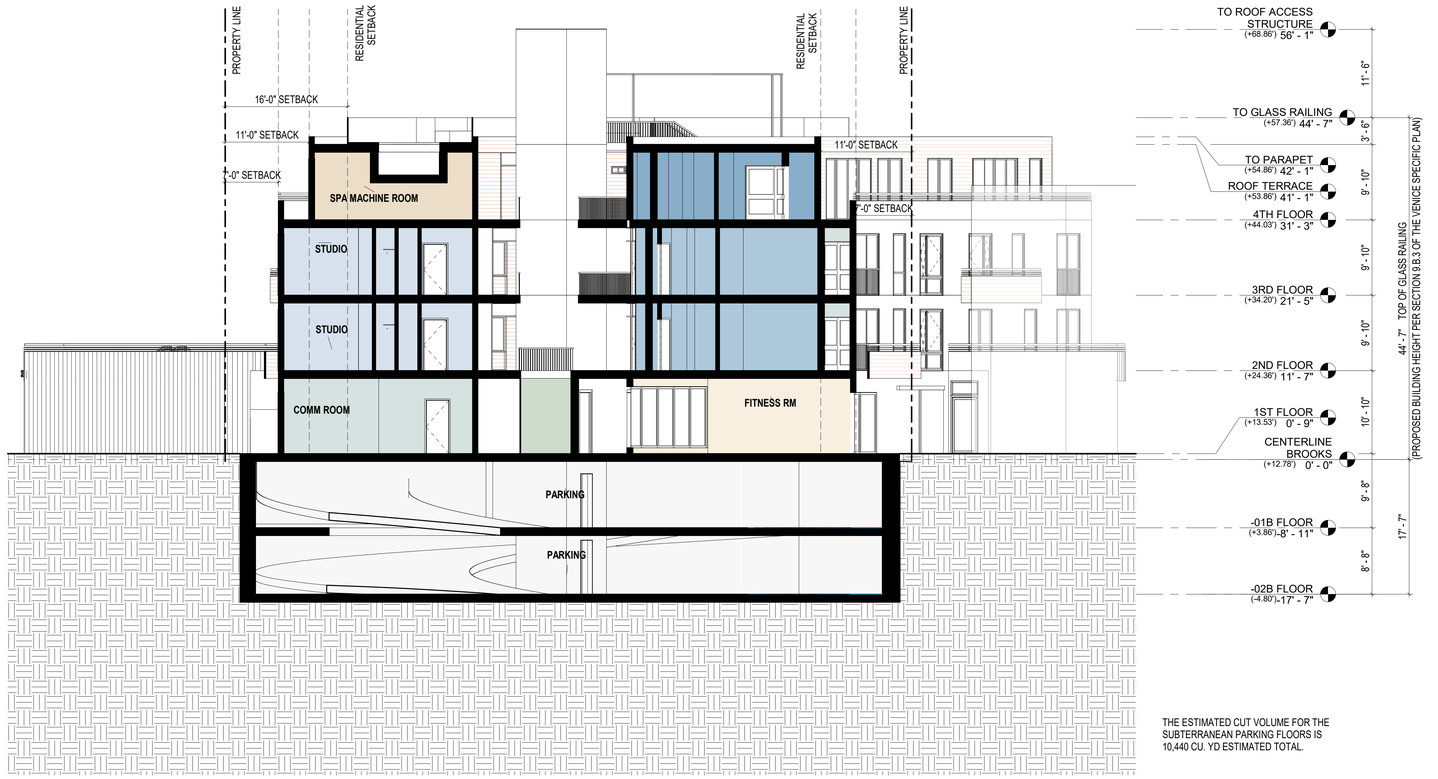

EAST-FACING SECTION

SCALE 1/8" = 1'-0" | 2

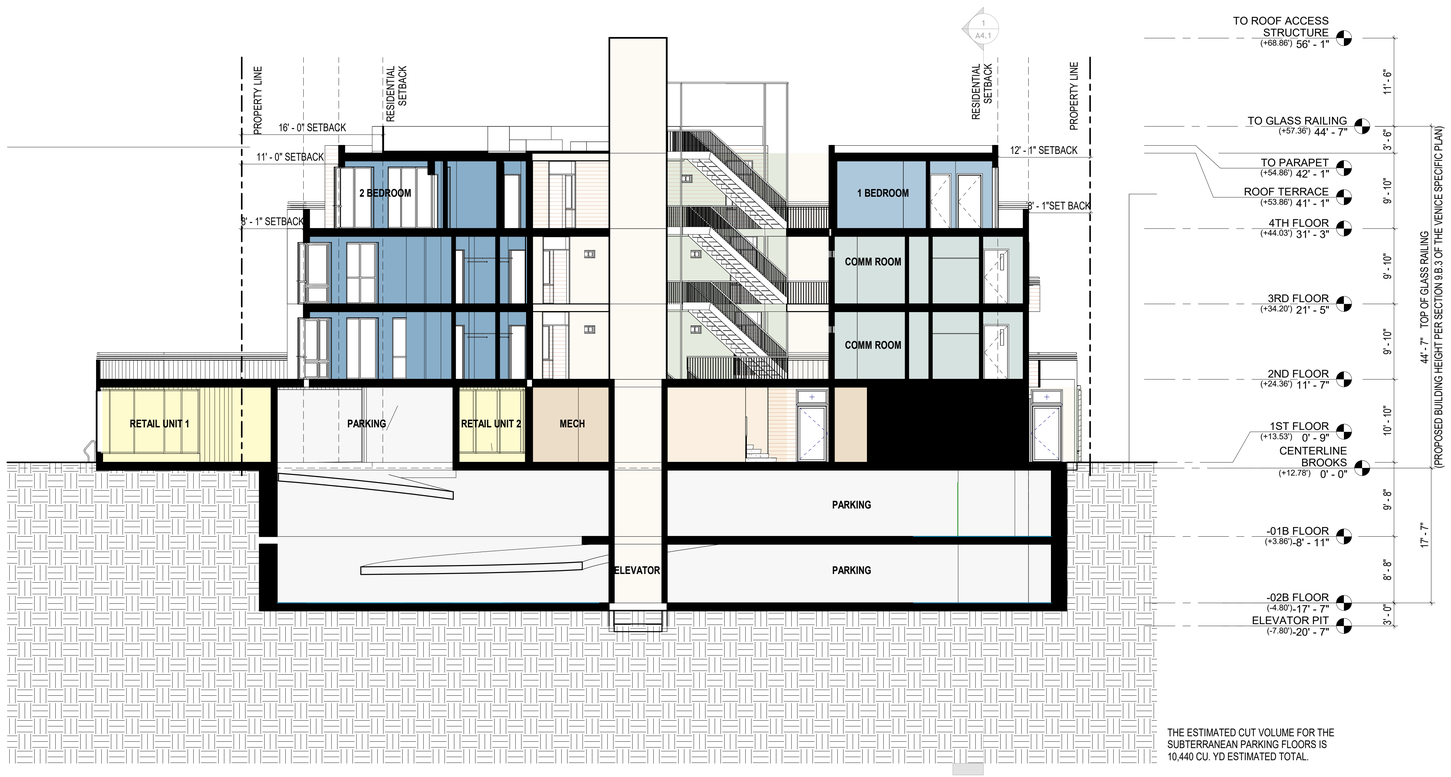

SOUTHEAST-FACING SECTION

SCALE 1/8" = 1'-0" | 1

This drawing is an instrument of service and the property of DAVID HIDALGO ARCHITECTS, INC. and shall remain his sole property. The use of this drawing shall be restricted to the original site for which it is prepared and publication thereof is expressly limited to such use. Reuse, reproduction or publication by any method in whole or in part is prohibited without the Architect's written consent. The Architect shall retain all common law, statutory and other reserved rights, including the copyright thereto.

PROJECT ARCHITECT:
DAVID HIDALGO ARCHITECT
planningartdesign
316 south first avenue
arcadia ca 91006
tel: 626.446.4148 fax: 626.446.2765
Dhidalgo@DHarc.com

CONSULTANT:

SEAL

PROJECT:

HAMPTON COURT

MIXED USE DEVELOPMENT
825 HAMPTON DRIVE
CALIFORNIA

VENICE
825 HAMPTON, LLC
825 HAMPTON DRIVE
VENICE, CA 90291

REVISIONS	DATE	BY

DRAWN BY:	DEH
PROJECT ARCHITECT:	DAVID HIDALGO
DATE:	9.28.23
SCALE:	AS NOTED
PROJECT NO.	22022.04

- [ ] DESIGN DEVELOPMENT
- [x] ENTITLEMENT PACKAGE 01.12.24
- [ ] PROGRESS CONST. DOCS
- [ ] CITY SUBMITTAL
- [ ] BID PACKAGE
- [ ] CONSTRUCTION ISSUE
- [ ] RECORD DRAWINGS

SEAL

SHEET TITLE

BUILDING SECTIONS

SHEET:

A4.0

© This drawing is an instrument of service and the property of DAVID HIDALGO ARCHITECTS, INC. and shall remain his sole property. The use of this drawing shall be restricted to the original site for which it is prepared and publication thereof is expressly limited to such use. Reuse, reproduction or publication by any method in whole or in part is prohibited without the Architect's written consent. The Architect shall retain all common law, statutory and other reserved rights, including the copyright thereto.

This drawing is an instrument of service and the property of DAVID HIDALGO ARCHITECTS, INC. and shall remain his sole property. The use of this drawing shall be restricted to the original site for which it is prepared and publication thereof is expressly limited to such use. Reuse, reproduction or publication by any method in whole or in part is prohibited without the Architect's written consent. The Architect shall retain all common law, statutory and other reserved rights, including the copyright thereto.

THE ESTIMATED CUT VOLUME FOR THE SUBTERRANEAN PARKING FLOORS IS 10,440 CU. YD ESTIMATED TOTAL.

NORTHEAST-FACING SECTION 1

SCALE 1/8" = 1'-0" 2

THE ESTIMATED CUT VOLUME FOR THE SUBTERRANEAN PARKING FLOORS IS 10,440 CU. YD ESTIMATED TOTAL.

NORTHEAST-FACING SECTION 2

SCALE 1/8" = 1'-0" 1

PROJECT ARCHITECT:
DAVID HIDALGO ARCHITECT
planningartdesign
316 south first avenue
arcadia ca 91006
tel: 626.446.4148 fax: 626.446.2765
Dhidalgo@DHarc.com

CONSULTANT:

SEAL

PROJECT:

HAMPTON COURT

MIXED USE DEVELOPMENT
825 HAMPTON DRIVE
CALIFORNIA

VENICE
825 HAMPTON, LLC
825 HAMPTON DRIVE
VENICE, CA 90291

REVISIONS	DATE	BY

DRAWN BY:	DEH
PROJECT ARCHITECT:	DAVID HIDALGO
DATE:	9.28.23
SCALE:	AS NOTED
PROJECT NO.	22022.04

- ☐ DESIGN DEVELOPMENT
- ☒ ENTITLEMENT PACKAGE 12.12.24
- ☐ PROGRESS CONST. DOCS
- ☐ CITY SUBMITTAL
- ☐ BID PACKAGE
- ☐ CONSTRUCTION ISSUE
- ☐ RECORD DRAWINGS

SEAL

SHEET TITLE

BUILDING SECTIONS

SHEET:

A4.1

© This drawing is an instrument of service and the property of DAVID HIDALGO ARCHITECTS, INC. and shall remain his sole property. The use of this drawing shall be restricted to the original site for which it is prepared and publication thereof is expressly limited to such use. Reuse, reproduction or publication by any method in whole or in part is prohibited without the Architect's written consent. The Architect shall retain all common law, statutory and other reserved rights, including the copyright thereto.

This drawing is an instrument of service and the property of DAVID HIDALGO ARCHITECTS, INC. and shall remain his sole property. The use of this drawing shall be restricted to the original site for which it is prepared and publication thereof is expressly limited to such use. Reuse, reproduction or publication by any method in whole or in part is prohibited without the Architect's written consent. The Architect shall retain all common law, statutory and other reserved rights, including the copyright thereto.

ABBOT KINNEY & BROOKES AVE RENDERING

SCALE 12" = 1'-0" | 2

STUCCO - STEEL TROWEL FINISH

EXTERIOR FLUTED STONE FINISH



WOOD RAINSCREEN SIDING

BRONZE ANODIZED ALUMINUM FINISH

BRONZE ANODIZED ALUMINUM MULLION FINISH



YELLOW POWDER-COATED TRIM

YELLOW ACCENT COLOR - SW 6913

PRODUCT / MATERIALS

SCALE 12" = 1'-0" | 1

LADBS APPROVAL STAMP

PROJECT ARCHITECT:

DAVID HIDALGO ARCHITECT

planningartdesign
316 south first avenue
arcadia ca 91006
tel: 626.446.4148 fax: 626.446.2765
Dhidalgo@DHarc.com

CONSULTANT:

SEAL

PROJECT:

HAMPTON COURT

MIXED USE DEVELOPMENT
825 HAMPTON DRIVE
VENICE, CALIFORNIA

VENICE
825 HAMPTON, LLC.
825 HAMPTON DRIVE
VENICE, CA 90291

REVISIONS	DATE	BY

DRAWN BY:	DEH
PROJECT ARCHITECT:	DAVID HIDALGO
DATE:	9.28.23
SCALE:	AS NOTED
PROJECT NO.	22022.04

- ☐ DESIGN DEVELOPMENT
- ☒ ENTITLEMENT PACKAGE 01.12.24
- ☐ PROGRESS CONST. DOCS
- ☐ CITY SUBMITTAL
- ☐ BID PACKAGE
- ☐ CONSTRUCTION ISSUE
- ☐ RECORD DRAWINGS

SEAL

SHEET TITLE

RENDERING (STREET VIEW PERSPECTIVE)

SHEET:

A9.0

© This drawing is an instrument of service and the property of DAVID HIDALGO ARCHITECTS, INC. and shall remain his sole property. The use of this drawing shall be restricted to the original site for which it is prepared and publication thereof is expressly limited to such use. Reuse, reproduction or publication by any method in whole or in part is prohibited without the Architect's written consent. The Architect shall retain all common law, statutory and other reserved rights, including the copyright thereto.

This drawing is an instrument of service and the property of DAVID HIDALGO ARCHITECTS, INC. and shall remain his sole property. The use of this drawing shall be restricted to the original site for which it is prepared and publication thereof is expressly limited to such use. Reuse, reproduction or publication by any method in whole or in part is prohibited without the Architect's written consent. The Architect shall retain all common law, statutory and other reserved rights, including the copyright thereto.

BIRD'S EYE VIEW LOOKING NORTH

SCALE 1/2" = 1'-0"

1

PROJECT ARCHITECT:

DAVID HIDALGO ARCHITECT

planningartdesign
316 south first avenue
arcadia ca 91006
tel: 626.446.4148 fax: 626.446.2765
Dhidalgo@DHarc.com

CONSULTANT:

SEAL

PROJECT:

HAMPTON COURT

MIXED USE DEVELOPMENT
825 HAMPTON DRIVE
CALIFORNIA

VENICE
825 HAMPTON, LLC.
825 HAMPTON DRIVE
VENICE, CA 90291

REVISIONS	DATE	BY

DRAWN BY:	DEH
PROJECT ARCHITECT:	DAVID HIDALGO
DATE:	9.28.23
SCALE:	AS NOTED
PROJECT NO.	22022.04

- ☐ DESIGN DEVELOPMENT
- ☒ ENTITLEMENT PACKAGE 01.12.24
- ☐ PROGRESS CONST. DOCS
- ☐ CITY SUBMITTAL
- ☐ BID PACKAGE
- ☐ CONSTRUCTION ISSUE
- ☐ RECORD DRAWINGS

SEAL

SHEET TITLE

RENDERING (BIRD'S EYE VIEW)

SHEET:

A9.1

© This drawing is an instrument of service and the property of DAVID HIDALGO ARCHITECTS, INC. and shall remain his sole property. The use of this drawing shall be restricted to the original site for which it is prepared and publication thereof is expressly limited to such use. Reuse, reproduction or publication by any method in whole or in part is prohibited without the Architect's written consent. The Architect shall retain all common law, statutory and other reserved rights, including the copyright thereto.

TREES

LANDSCAPE ORDINANCE NO. 170,978 LANDSCAPE POINT SYSTEM

SQUARE FOOTAGE OF PROJECT	POINTS REQUIRED
□7,500	10
7,501-15,000	15
15,001-40,000	20
40,001-86,000	30
86,001-120,000	50
120,001-150,000	60
□150,000 SQUARE FEET OR FRACTION THEREOF	60 PER EACH 150,000 SQUARE FEET OR FRACTION THEREOF POINTS REQUIRED=22 (10□ MORE)
PROJECT LOT AREA= 18,847 SF	POINTS REQUIRED=21 (10□ MORE)

FEATURES/TECHNIQUES	POINTS AWARDED	CLAIMED POINTS	REFERENCE SHEET OR DETAIL
1. STREET TREES TO SHADE THE STREET □LARGE TREE, PER TREE(NO POINTS ARE AWARDED FOR PALMS, EXCEPT WHEN THAT PLANT CONTINUES AN EXITING PLANTING PATTERN)	2	4	LP1.01 , LEGEND □
□STREET TREES PLANTED LARGER THAN 15 GALLON, 36" BOX TREE/ 3 POINT PER TREE	3	9	LP1.01 , LEGEND □
□STREET TREE PATTERN CONTINUED IN THE MEDIAN, IN ADDITION TO POINTS EARNED ABOVE FOR EACH TREE	2	2	LP1.01 , LEGEND □
9. SITE DESIGN □USE OF CLASS I OR CLASS II COMPOSTPRODUCED USING CITY ORGANIC MATERIALS (TOPGRO IN A MAJORITY OF LANDSCAPE AREAS)	5	5	LP1.01 , LEGEND □
12. BONUS POINTS □N AN R OR A ZONE, ANY DESIGN THAT PHYSICALLY PREVENTS THE PARKING OF ANY VEHICLE IN THE FRONTAGE, EXCEPT IN AN ALLOWED DRIVEWAY	5	5	LP1.01 , LEGEND □

FRONT PLAZA

0' 5' 10' 20'

SCALE: 1"=10'-0"

CONSTRUCTION LEGEND

1. PROPERTY LINE
2. EXISTING SIDEWALK
3. EXISTING STREET TREE TO BE PROTECTED IN PLACE
4. EXISTING TREE TO BE REMOVED
5. EXISTING UTILITIES
6. TRANSFORMER
7. DRIVEWAY INTO UNDERGROUND GARAGE
8. CORNER MONUMENT
9. PROPOSED STREET TREES IN TREE GRATES
10. 5' (W) X 6'(H) DECORATIVE PANELS W/ VINES
11. 2' HIGH LOW WALL
12. D.G. AREA
13. CAFE PATIO
14. POTS W/ ALOE HERCULES
15. PROPOSED PLANTING
16. 6' LONG WOOD BENCH
17. 3' HIGH PILASTER W/ DECORATIVE POT
18. SHORT-TERM BIKE PARKING (T.B.D.)
19. RECTANGULAR POTS (SIZES VARY)
20. COLORED CONCRETE W/ SCORE LINES. COLOR & FINISH T.B.D.
21. POT W/ PLANTS
22. PROPOSED TREES

© This drawing is an instrument of service and intellectual property of DAVID HIDALGO ARCHITECT and shall remain his sole property. The use of this drawing shall be restricted to the original site for which it is prepared and publication thereof is expressly limited to such use. Reuse, reproduction or publication by any method in whole or in part is prohibited without the Architect's written consent. The Architect shall retain all common law, statutory and other reserved rights, including the copyright thereon.

LADBS APPROVAL STAMP

PROJECT ARCHITECT:
DAVID HIDALGO ARCHITECT
planningartdesign
316 south first avenue
arcadia ca 91006
tel: 626.446.4148 fax: 626.446.2765
Dhidalgo@DHarc.com

CONSULTANT:
LandArq
Landscape Architects & Planners
4345 E. LOWELL AVE.
SUITE M
ONTARIO, CA 91761
[ph] 909-259-9428
fausto@landarq.com

SEAL:
REGISTERED LANDSCAPE ARCHITECT
FAUSTO A. REYES LIC. NO. 4575
SIGNATURE
06/30/2006
RENEWAL DATE
01/31/2024
DATE
STATE OF CALIFORNIA

PROJECT:

HAMPTON COURT

MIXED USE DEVELOPMENT
825 HAMPTON DRIVE
VENICE, CALIFORNIA

FOGEL
825 HAMPTON DRIVE
VENICE, CA 90291

REVISIONS	DATE:	BY:

DRAWN BY: DEH
PROJECT ARCHITECT: DAVID J. HIDALGO
DATE: 01.11.2024
SCALE: AS NOTED
PROJECT NO. 22022.20

- ☐ DESIGN DEVELOPMENT
- ☒ ENTITLEMENT PACKAGE 08.30.23
- ☐ PROGRESS CONST. DOC'S.
- ☐ CITY SUBMITTAL
- ☐ BID PACKAGE
- ☐ CONSTRUCTION ISSUE
- ☐ RECORD DRAWINGS

SEAL:

SHEET TITLE:

1ST FLOOR LANDSCAPE PLAN

SHEET:

LP1.01

© This drawing is an instrument of service and intellectual property of DAVID HIDALGO ARCHITECT and shall remain his sole property. The use of this drawing shall be restricted to the original site for which it is prepared and publication thereof is expressly limited to such use. Reuse, reproduction or publication by any method in whole or in part is prohibited without the Architect's written consent. The Architect shall retain all common law, statutory and other reserved rights, including the copyright thereto.

TREES

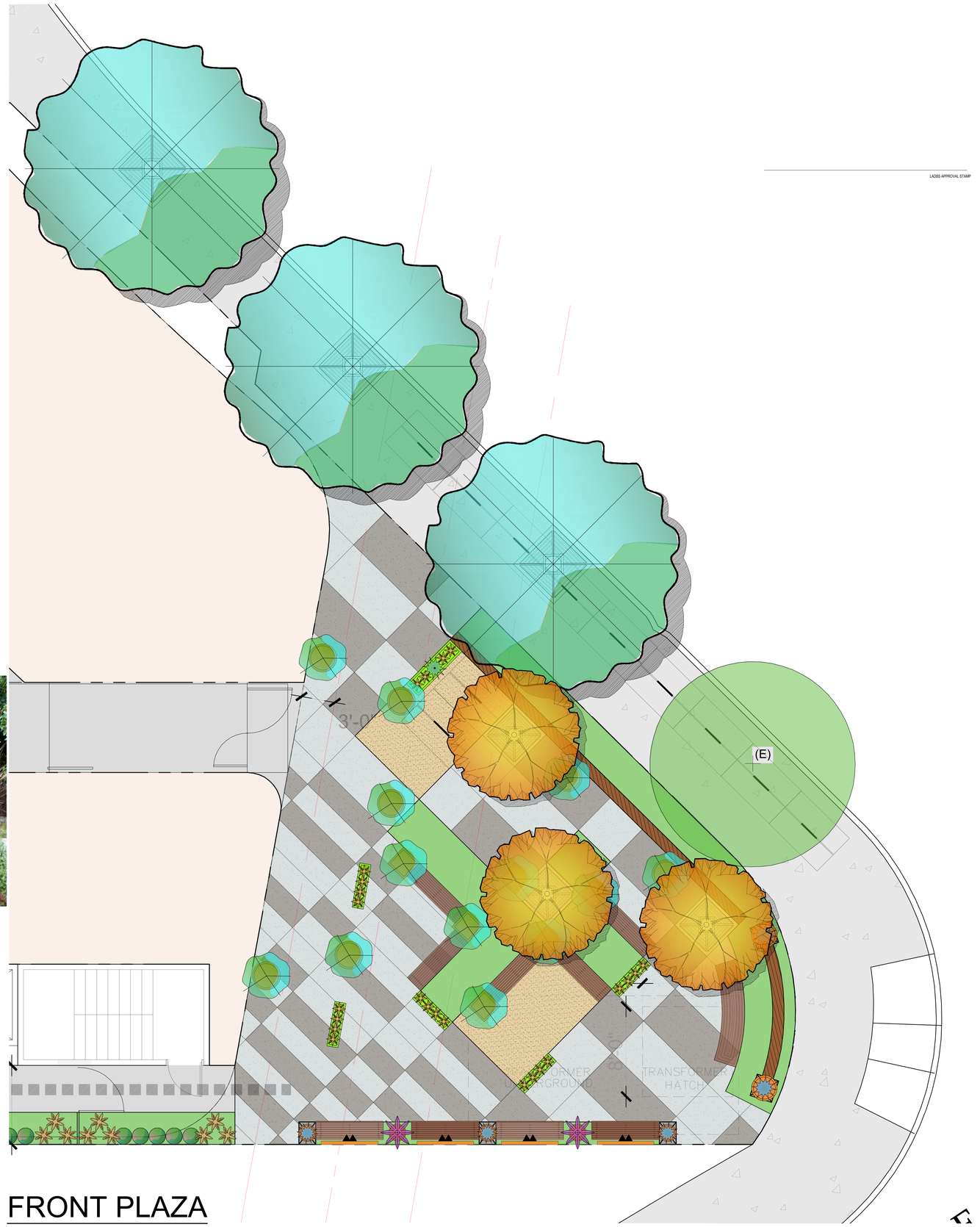

FRONT PLAZA

0' 5' 10' 20'

SCALE: 1"=10'-0"

LADBS APPROVAL STAMP

PROJECT ARCHITECT:

DAVID HIDALGO ARCHITECT

planningardesign

316 south first avenue
arcadia ca 91006
tel: 626.446.4148 fax: 626.446.2765
Dhidalgo@DHarc.com

CONSULTANT:

LandArq
Landscape Architects & Planners
4345 E. LOWELL AVE.
SUITE M
ONTARIO, CA 91761
(ph) 909-259-9428
fausto@landarq.com

SEAL

REGISTERED LANDSCAPE ARCHITECT
FAUSTO A. REYES LIC. NO. 4125
STATE OF CALIFORNIA
SIGNATURE
09/30/2024
RENEWAL DATE
01/11/2024
DATE

PROJECT:

HAMPTON COURT

MIXED USE DEVELOPMENT
825 HAMPTON DRIVE
VENICE
CALIFORNIA

FOGEL
825 HAMPTON DRIVE
VENICE, CA 90291

REVISIONS	DATE:	BY:

DRAWN BY: DEH
PROJECT ARCHITECT: DAVID J. HIDALGO
DATE: 01.11.2024
SCALE: AS NOTED
PROJECT NO. 22022.20

- ☐ DESIGN DEVELOPMENT
- ☒ ENTITLEMENT PACKAGE 08.30.23
- ☐ PROGRESS CONST. DOC'S.
- ☐ CITY SUBMITTAL
- ☐ BID PACKAGE
- ☐ CONSTRUCTION ISSUE
- ☐ RECORD DRAWINGS

SEAL

SHEET TITLE

1ST FLOOR
LANDSCAPE
PLAN

SHEET:

LP1.01.1

© This drawing is an instrument of service and intellectual property of DAVID HIDALGO ARCHITECT and shall remain his sole property. The use of this drawing shall be restricted to the original site for which it is prepared and publication thereof is expressly limited to such use. Reuse, reproduction or publication by any method in whole or in part is prohibited without the Architect's written consent. The Architect shall retain all common law, statutory and other reserved rights, including the copyright thereto.





2ND FLOOR

0' 5' 10' 20'

SCALE: 1"=10'-0"

LADBS APPROVAL STAMP

PROJECT ARCHITECT:

DAVID HIDALGO ARCHITECT

planninganddesign
316 south first avenue
arcadia ca 91006
tel: 626.446.4148 fax: 626.446.2765
Dhidalgo@DHarc.com

CONSULTANT:

LandArq
Landscape Architects & Planners
4345 E. LOWELL AVE.
SUITE M
ONTARIO, CA 91761
(ph) 909-259-9428
fausto@landarq.com

SEAL

REGISTERED LANDSCAPE ARCHITECT
FAUSTO A. REYES LIC. NO. 6131
SIGNATURE
06/30/2024
RENEWAL DATE
01/31/2024
DATE
STATE OF CALIFORNIA

PROJECT:

HAMPTON COURT

MIXED USE DEVELOPMENT
825 HAMPTON DRIVE
CALIFORNIA

VENICE

FOGEL
825 HAMPTON DRIVE
VENICE, CA 90291

REVISIONS	DATE:	BY:

DRAWN BY: DEH
PROJECT ARCHITECT: DAVID J. HIDALGO
DATE: 01.11.2024
SCALE: AS NOTED
PROJECT NO. 22022.20

- ☐ DESIGN DEVELOPMENT
- ☒ ENTITLEMENT PACKAGE 08.30.23
- ☐ PROGRESS CONST. DOC'S.
- ☐ CITY SUBMITTAL
- ☐ BID PACKAGE
- ☐ CONSTRUCTION ISSUE
- ☐ RECORD DRAWINGS

SEAL

SHEET TITLE

2ND FLOOR
LANDSCAPE
PLAN

SHEET:

LP1.02

© This drawing is an instrument of service and intellectual property of DAVID HIDALGO ARCHITECT and shall remain his sole property. The use of this drawing shall be restricted to the original site for which it is prepared and publication thereof is expressly limited to such use. Reuse, reproduction or publication by any method in whole or in part is prohibited without the Architect's written consent. The Architect shall retain all common law, statutory and other reserved rights, including the copyright thereto.

© This drawing is an instrument of service and intellectual property of DAVID HIDALGO ARCHITECT and shall remain his sole property. The use of this drawing shall be restricted to the original site for which it is prepared and publication thereof is expressly limited to such use. Reuse, reproduction or publication by any method in whole or in part is prohibited without the Architect's written consent. The Architect shall retain all common law, statutory and other reserved rights, including the copyright thereto.

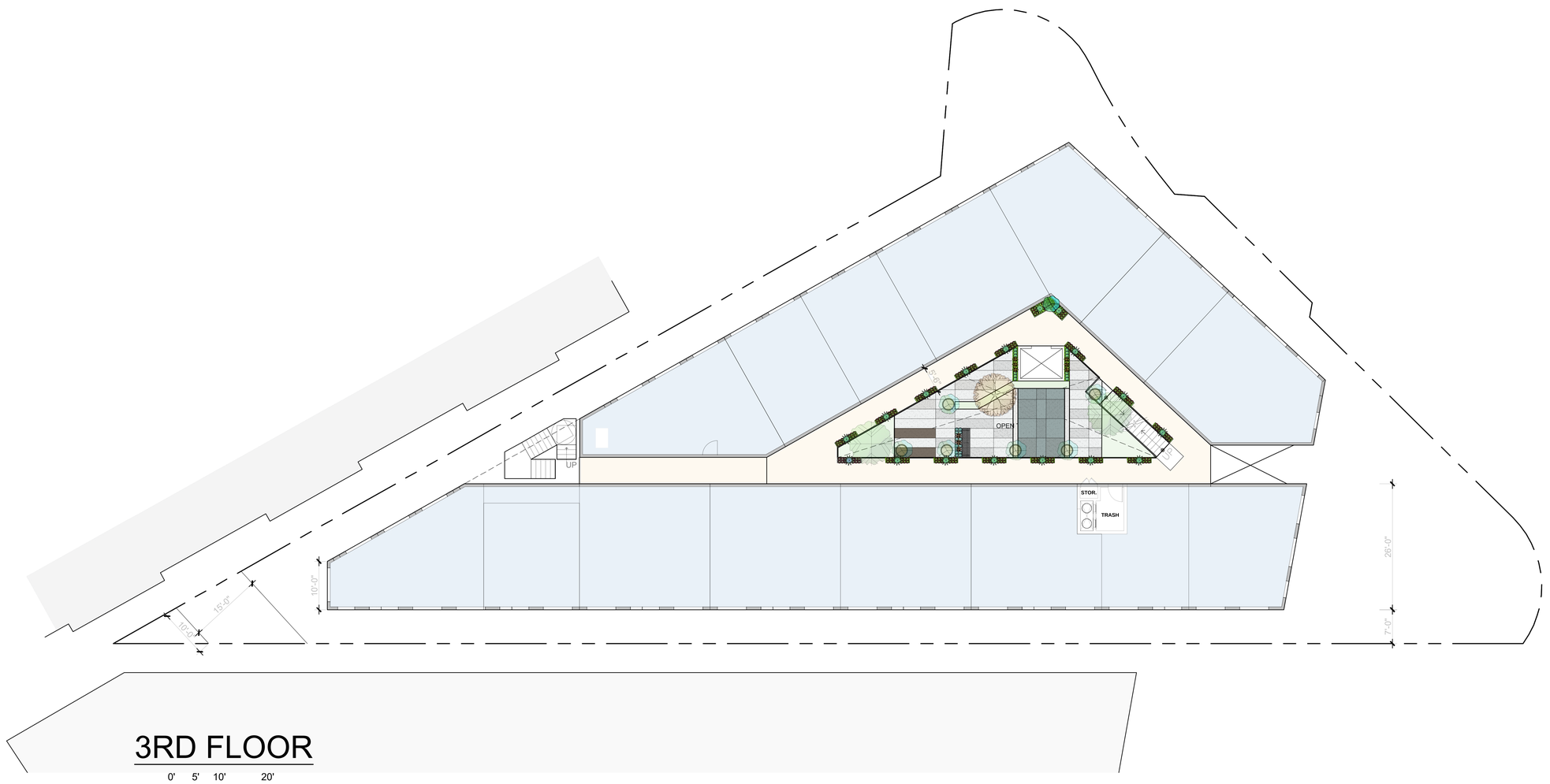

3RD FLOOR

0' 5' 10' 20'

SCALE: 1"=10'-0"

LADBS APPROVAL STAMP

PROJECT ARCHITECT:

DAVID HIDALGO ARCHITECT

planningardesign

316 south first avenue
arcadia ca 9106
tel: 626.446.4148 fax: 626.446.2765
Dhidalgo@DHarc.com

CONSULTANT:

LandArq
Landscape Architects & Planners
4345 E. LOWELL AVE.
SUITE M
ONTARIO, CA 91761
(ph) 909-259-9428
fausto@landarq.com

SEAL

PROJECT:

HAMPTON COURT
MIXED USE DEVELOPMENT
825 HAMPTON DRIVE
CALIFORNIA

VENICE
FOGEL
825 HAMPTON DRIVE
VENICE, CA 90291

REVISIONS	DATE:	BY:

DRAWN BY: DEH
PROJECT ARCHITECT: DAVID J. HIDALGO
DATE: 01.11.2024
SCALE: AS NOTED
PROJECT NO. 22022.20

- ☐ DESIGN DEVELOPMENT
- ☒ ENTITLEMENT PACKAGE 08.30.23
- ☐ PROGRESS CONST. DOC'S.
- ☐ CITY SUBMITTAL
- ☐ BID PACKAGE
- ☐ CONSTRUCTION ISSUE
- ☐ RECORD DRAWINGS

SEAL

SHEET TITLE

3RD FLOOR
LANDSCAPE
PLAN

SHEET:

LP1.03

© This drawing is an instrument of service and intellectual property of DAVID HIDALGO ARCHITECT and shall remain his sole property. The use of this drawing shall be restricted to the original site for which it is prepared and publication thereof is expressly limited to such use. Reuse, reproduction or publication by any method in whole or in part is prohibited without the Architect's written consent. The Architect shall retain all common law, statutory and other reserved rights, including the copyright thereto.

SHADE PLANTS

SUCCULENT PLANTS

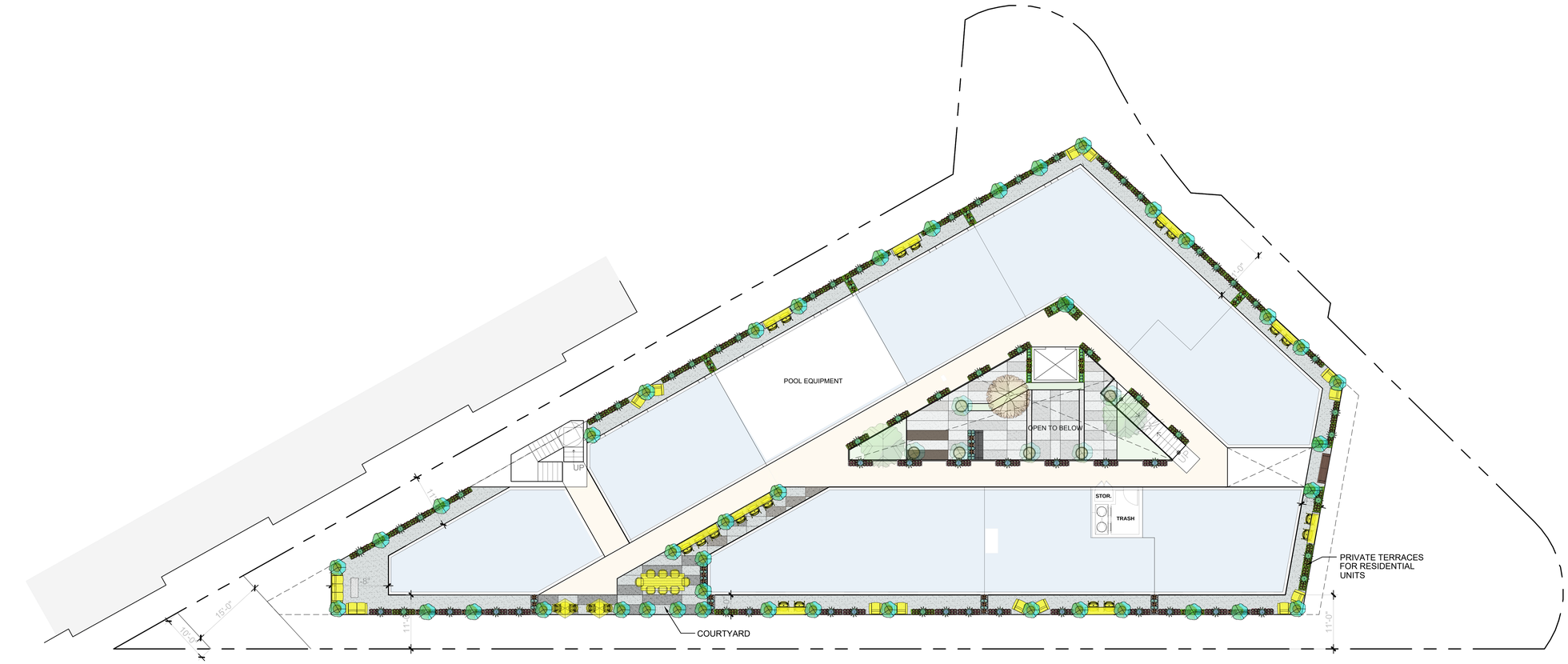

4TH FLOOR

0' 5' 10' 20'

SCALE: 1"=10'-0"

LADBS APPROVAL STAMP

PROJECT ARCHITECT:

DAVID HIDALGO ARCHITECT

planningandesign
316 south first avenue
arcadia ca 91006
tel: 626.446.4148 fax: 626.446.2765
Dhidalgo@DHarc.com

CONSULTANT:

LandArq
Landscape Architects & Planners
4345 E. LOWELL AVE.
SUITE M
ONTARIO, CA 91761
(ph) 909-259-9428
fausto@landarq.com

SEAL

PROJECT:

HAMPTON COURT
MIXED USE DEVELOPMENT
825 HAMPTON DRIVE
VENICE, CALIFORNIA

VENICE
FOGEL
825 HAMPTON DRIVE
VENICE, CA 90291

REVISIONS	DATE:	BY:

DRAWN BY: DEH
PROJECT ARCHITECT: DAVID J. HIDALGO
DATE: 01.11.2024
SCALE: AS NOTED
PROJECT NO. 22022.20

- ☐ DESIGN DEVELOPMENT
- ☒ ENTITLEMENT PACKAGE 08.30.23
- ☐ PROGRESS CONST. DOC'S.
- ☐ CITY SUBMITTAL
- ☐ BID PACKAGE
- ☐ CONSTRUCTION ISSUE
- ☐ RECORD DRAWINGS

SEAL

SHEET TITLE

4TH FLOOR
LANDSCAPE
PLAN

SHEET:

LP1.04

© This drawing is an instrument of service and intellectual property of DAVID HIDALGO ARCHITECT and shall remain his sole property. The use of this drawing shall be restricted to the original site for which it is prepared and publication thereof is expressly limited to such use. Reuse, reproduction or publication by any method in whole or in part is prohibited without the Architect's written consent. The Architect shall retain all common law, statutory and other reserved rights, including the copyright thereto.





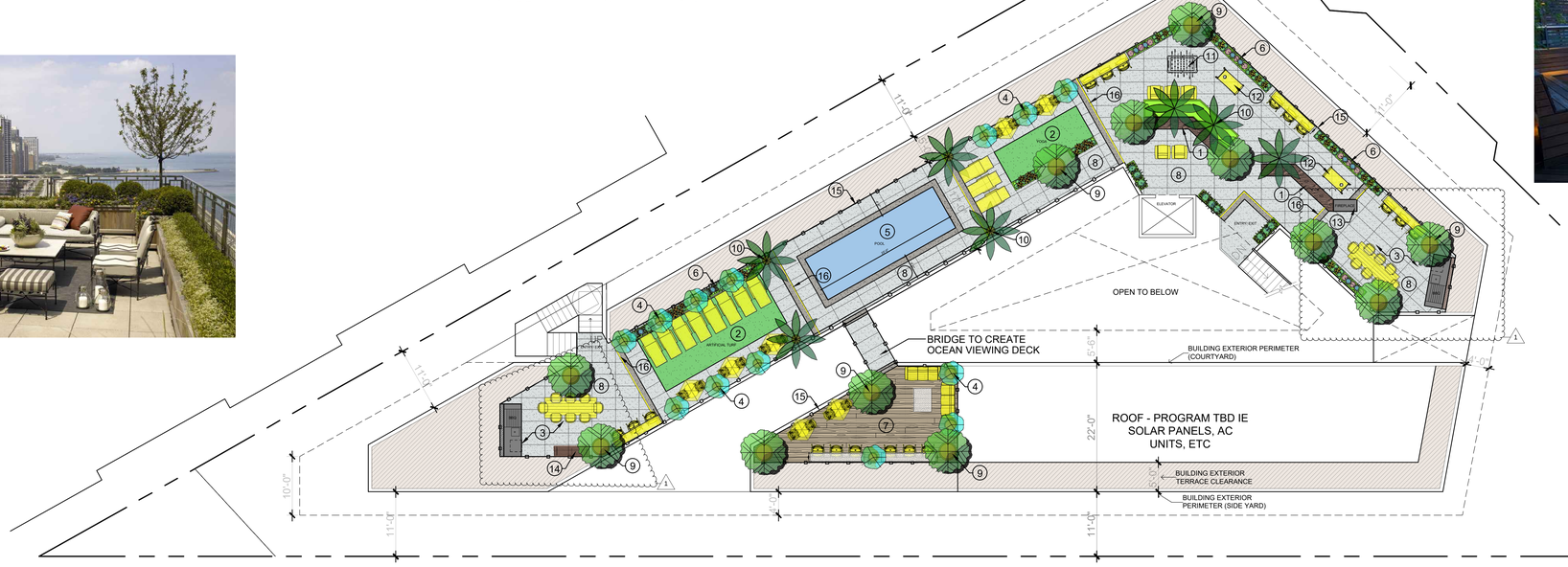

ROOF TERRACE CONSTRUCTION LEGEND

1. 2' HIGH LOW WALL
2. ARTIFICIAL TURF YOGA/ LOUNGE AREA
3. BBQ AREAS W/ DINING TABLES
4. POTS W/ ALOE HERCULES
5. POOL
6. RECTANGULAR POTS (SIZES VARY)
7. WOOD PATTERN PAVERS @ OCEAN VIEWING DECK
8. COLORED CONCRETE W/ SCORE LINES. COLOR & FINISH T.B.D.
9. CIRCULAR POT W/ PLANTS (SIZES VARY)
10. PROPOSED PALM TREES
11. FOOSBALL COURT
12. CORNHOLE AREA
13. FIREPLACE
14. 6' LONG WOOD BENCH
15. GLASS RAIL FENCE
16. LINEAR LIGHTING

ROOF TERRACE

0' 5' 10' 20'

SCALE: 1"=10'-0"

© This drawing is an instrument of service and intellectual property of DAVID HIDALGO ARCHITECT and shall remain his sole property. The use of this drawing shall be restricted to the original site for which it is prepared and publication thereof is expressly limited to such use. Reuse, reproduction or publication by any method in whole or in part is prohibited without the Architect's written consent. The Architect shall retain all common law, statutory and other reserved rights, including the copyright thereto.

LADBS APPROVAL STAMP

PROJECT ARCHITECT:
DAVID HIDALGO ARCHITECT
planningartdesign
316 south first avenue
arcadia ca 91006
tel: 626.446.4148 fax: 626.446.2765
Dhidalgo@DHarc.com

CONSULTANT:
LandArq
Landscape Architects & Planners
4345 E. LOWELL AVE.
SUITE M
ONTARIO, CA 91761
(ph) 909-259-9428
fausto@landarq.com

SEAL

REGISTERED LANDSCAPE ARCHITECT
FAUSTO A. REYES LIC. NO. 6131
STATE OF CALIFORNIA
SIGNATURE
09/30/2005
RENEWAL DATE
01/11/2024
DATE

PROJECT:

HAMPTON COURT
MIXED USE DEVELOPMENT
825 HAMPTON DRIVE
CALIFORNIA

VENICE
FOGEL
825 HAMPTON DRIVE
VENICE, CA 90291

REVISIONS	DATE:	BY:
PZA CORRECTIONS :1	02.20.24	SP

DRAWN BY: DEH
PROJECT ARCHITECT: DAVID J. HIDALGO
DATE: 01.11.2024
SCALE: AS NOTED
PROJECT NO. 22022.20

- [ ] DESIGN DEVELOPMENT
- [x] ENTITLEMENT PACKAGE 08.30.23
- [ ] PROGRESS CONST. DOC'S.
- [ ] CITY SUBMITTAL
- [ ] BID PACKAGE
- [ ] CONSTRUCTION ISSUE
- [ ] RECORD DRAWINGS

SEAL

SHEET TITLE
ROOF TERRACE
LANDSCAPE
PLAN

SHEET:
LP1.04

CPC-2024-2450-DB-CDP-SPPC-CUB-VHCA-MEL

Exhibit C: Community Character Analysis

Scale, Mass, Character, and Visual Impact Analysis
APCW-2022-3115-DRB-SPP-SPE-CDP-MEL

Site Address: 825 S. Hampton Drive
Venice, CA 90291

Specific Plan: Venice Coastal Zone Specific Plan
North Venice Subarea

Zoning: C2-1

Land Use: Community Commercial

Rendering of Project at right as seen in context with the surrounding neighborhood.

Project Background

The proposed Project consists of the demolition of all existing, vacant commercial structures and the construction of a new 4-story, 44 ft. 7 in. tall (to top of the roof deck railing), 36,716 sq. ft., mixed-use building comprised of 36 dwelling units (including 4 units restricted to Very Low-Income Households) and approximately 3,416 sq. ft. of ground floor commercial uses. The Project will include 60 parking spaces located within three (3) subterranean parking levels. The Project is located within the Single Permit Jurisdiction area of the California Coastal Zone. As such, the Project is seeking approval of a Coastal Development Permit (CDP), among other entitlements.

In order to facilitate review of the requested CDP, the following Scale, Mass, Character and Visual Impact Analysis has been prepared in order to demonstrate the Project's compliance with Chapter 3 of the Coastal Act. Namely, this report shows, with evidence, that the Project's scale,

mass, and character fit within the pattern of development for the area, known as the North Venice subarea within the Venice Coastal Zone Specific Plan, and that the Project will not have a negative visual impact on the community, nor protected public views.

Density Bonus Policy Considerations

Please note that the proposed Project utilizes the California Density Bonus law and is therefore entitled to incentives, concessions, and/or waivers in order to increase development rights (such as height, FAR, and density) in exchange for the provision of deed restricted affordable units. Currently, the Density Bonus law does not supersede the Coastal Act, nor does the Coastal Act supersede the Density Bonus law. Nonetheless, Density Bonus projects have been notoriously difficult to develop in the Coastal Zone due to abusive use of Coastal Act requirements by decision makers and project opponents (commonly known as "NIMBYs"), mainly by arguing that such projects are out of scale with the surrounding neighborhood, and therefore in violation of Chapter 3 of the Coastal Act.

There is also a clear social justice issue, as the Coastal Zone areas of California are overwhelmingly white and wealthy, and the Coastal Act has further entrenched this inequitable pattern of development. For example, Venice was traditionally a high-density neighborhood for much of its history. However, in the late 1980s and early 1990s, much of Venice was downzoned. This was reflective of the popular policy of "slow growth" encouraged at that time. Although certified by the Coastal Commission in 2001, the Venice Land Use Plan (LUP) reflects this downzoning. The Venice LUP does not reflect the actual pattern of development in Venice. The misguided downzoning has been a significant barrier to the creation of much need housing in Venice. This historical context is important when considering Coastal Act compliance for Venice housing projects that exceed the currently permitted density and related development standards reflect in the LUP.

In 2023, partly to combat this abusive misapplication of the Coastal Act during an ongoing housing crisis, Gov. Newsom signed SB 423 into law. SB 423 extended SB 35's expedited, administrative review provisions to Density Bonus projects within the Coastal Zone that meet certain location qualifications and affordability requirements. SB 423 will come into effect on Jan. 1, 2025, and the subject property will qualify for this streamlined, administrative review process. As such, it is clear that the State legislature has recognized the need to create a non-discretionary, expedited pathway to increased housing development in the Coastal Zone. It is important for decision makers to consider this policy change when reviewing current projects.

Methodology

In order to assess the pattern of development within the surrounding context, a survey of all properties along Hampton Dr., Brooks Ave., Main St. and Abbot Kinney Blvd. within North Venice was conducted. This survey gathered data regarding height, floor area, floor area ratio (FAR), front setback, and residential density. This survey captured 20 existing and/or under construction developments within this area.

All information collected was gathered using publicly availably sources, including NavigateLA, ZIMAS, and the Los Angeles Department of Building and Safety (LADBS) public records website. These sources have been chosen as they are available to the public and their data is easily verifiable.

Additionally, in order to help demonstrate the Project's visual impact on both the surrounding streetscape, renderings of the Project have been included with this report. The full rendering package has been included as **Exhibit 1**.

An aerial photo of the study area is provided below:

Visual Impact Analysis study area outlined in red. Project site outlined in blue.
Source: Google Maps

Surrounding Context

The image on the following page shows the Project site, as it currently exists, and the surrounding neighborhood context. The Project site is visible at the center of the image, including the existing structures to be demolished. The surrounding area is fully built out with a variety of commercial, residential, and mixed-use developments. Please note that the building to the left of the Project site has since been demolished and will be replaced with a 30 ft. tall, 43,048 sq. ft. mixed used development composed of an extended stay hotel, various commercial uses, and one (1) dwelling unit.

Project site visible at center.

The area does not have a unified architectural design aesthetic. Indeed, the area has a unique mixture of architectural design and material choices that contribute to the eclectic character of the North Venice subarea, with modern structures interspersed with Spanish, mid-century, and other types of building designs. The proposed Project will incorporate modern features with clean lines that allow for visual permeability and interest. The Project features a seven (7) ft. stepback at the second and third floors and an 11 ft. stepback at the fourth floor to help further break up and soften its massing.

Additional images of the multi-story structures located along Hampton Dr., Main St., Brooks Ave., and Abbot Kinney Blvd. are provided below:

Nearby property on opposite side of Hampton Drive. Address: 800-812 Hampton Dr.

Property on opposite side of Brooks Ave. from Project site. Address: 901 Abbot Kinney Blvd.

Condominium development at rear of Project site. Address: 700 Main St/815 Hampton Dr.

With regard to the scale and character of the neighborhood, the following table shows the average height, number of stories, FAR, and residential density for the subject study area. A copy of the data collected for this analysis has been provided as **Exhibit 2**. The proposed Project's information is also provided.

Table of Compatibility Data

	Area Average	*Project*
Height (ft.)	28.5	44.6
FAR	0.86	1.97
Front Setback (ft.)	2.8	0
Density	4.2	36

Proposed Project in Context

While the proposed Project, when compared in a vacuum to the raw data presented above, does exceed the averages for the study, it is important to also consider the Project in its specific context. The following rendering shows the Project within the broader area. To the rear of the site is a 3-story (and up to 56 ft. in height), 56-unit condominium. This rendering also includes a massing diagram reflective of the above referenced 43,048 sq. ft. hotel project currently under construction next door to the subject property.

Project rendering visible at center with massing of neighboring project currently under construction shown at left.

Please note that the underlying C2-1 zone normally would allow for unlimited height, however the Venice Coastal Zone Specific Plan limits for 35 ft. of height as measured from the centerline of the frontage street for projects with a varied roofline, or 30 ft. for projects with flat roofs. The proposed Project is requesting an off-menu incentive to allow for 43 ft. 6 in. in lieu of the 30 ft. flat-roof height limit in exchange for the provision of four (4) Very Low-Income units (11% of the total Project density). The increased height over the underlying 30 ft. height limit is necessary in order to physically accommodate the bonus density the Project is entitled to, as well as to allow for the Project to be financially feasible.

As is visible in the rendering, the project fits well within the surrounding context. While taller than the average for the study area, the Project has no impacts on any protected public views. While the Project does exceed the average compatibility data points assessed within the study area, these numbers do not tell the full story, as several of the structures closest to the subject site are the largest developments in the area.

The following table shows the compatibility data points for the surrounding buildings:

	Proposed Project	*806-812 Main St.*	*800-812 Hampton Dr.*	*700 Main St/815 Hampton Dr.*	*901 Abbot Kinney Blvd.*
Height (ft.)	44.6	35	30	56	25.7
Floor Area (sq. ft.)	36,716	43,048	25,964	54,813	12,871
Front Setback (ft.)	0	0	0	5	0
Density	36	15 (hotel)	15	35	0

The map below shows the location of the above-referenced developments and their proximity to the subject property:

As such, it is reasonable to conclude that the scale, mass, and character of the proposed Project is appropriate for the neighborhood. The Project will not result in any detrimental impacts on surrounding properties as this intersection of Hampton Dr., Abbot Kinney Blvd., and Main St. is already developed with several large-scale developments.

Additionally, the Project site is unique in both its triangular shape and because the Brooks Ave. frontage takes up an entire block. The Project would have no neighbors when seen from Brooks Avenue frontage. Indeed, the property has only two (2) direct neighbors, 815 Hampton Dr. and 806 Main St., both featuring very large developments (806 Main St. is currently under

construction). However, these projects front onto their respective streets – not onto Brooks Avenue. This unique location means that no neighboring structures will be negatively impacted by the proposed development.

Indeed, given the narrow, triangular shape of the lot, much of the rear area is impractical for development. This has resulted in a 22 ft. 9 in. rear setback at the ground level, which increases to 34 ft. 1 in. at the fourth floor, and up to 43 ft. 1 in. on the roof terrace. These generous rear setbacks minimize the impacts of the proposed Project at the most sensitive portion of the property – i.e., the point where the three properties (825 Hampton Dr., 815 Hampton Dr., and 806 Main St.) meet. However, this also means that the Project must offset this loss of developable area by increasing its height – a circumstance unique to this location.

The following rendering shows the Project as seen from the Abbot Kinney Blvd. perspective:

Proposed Project rendering, in context, as seen from Abbot Kinney Boulevard.

As visible in the rendering, the Project is highly articulated and thoughtfully designed to reflect the surrounding neighborhood context. While the ground level is not set back, the second and third floors feature a 7 ft. stepback, which increases to 11 ft. on the fourth floor. This design enhances the pedestrian experience by softening the impacts of the street wall along the adjacent sidewalk. The Project's tiered design creates visual interest and buffers the scale and mass of the project, while also enhancing the project compatibility with the character of the area. Many structures nearby feature similar stepbacks – indeed the Venice Specific Plan requires them in many circumstances.

Conclusion

Overall, the Project complies with the Coastal Act's requirements for scale, mass, and character compatibility and has no negative visual impacts. The Project **is** compatible with the existing pattern of development. Specifically, the Project:

- Is comparable to several structures within close proximity to the project site, including 812 Main St., 800 Hampton Dr., 815 Hampton Dr., and 901 Abbot Kinney Blvd.;
- Features high quality design and enhanced articulation and visual interest through the use of stepbacks, which also mitigate scale and mass impacts for pedestrians;
- Results in no negative impacts on protected public views of coastal resources; and
- Enhances the visual quality of the built environment within the surrounding neighborhood.

For these reasons, the Project has demonstrated compliance with Section 30251's requirements to "be visually compatible with the character of surrounding areas." Indeed, the project takes a visually unattractive and underutilized lot and replaces it with a modern, high-quality Project. Therefore, the Project also achieves another stated policy of Section 30251, namely "to restore and enhance visual quality in visually degraded areas." The existing conditions have a negative impact on the surrounding neighborhood and the proposed Project will greatly "enhance visual quality" for residents, visitors, and workers in the area.

825 Hampton Drive - Compatibility Data Table

Street	Address	Site Area	Floor Area	FAR	Height	FY Setback	Density	Year Built
Main	796	1,664.0	1184.0	0.71	23.7	0	1	1908
	798	1,424.7	1216.0	0.85	34.4	0	0	1908
	800-802	3,390.1	6868.0	2.03	48.0	0	2	2012
	804	1,837.3	2780.0	1.51	48.0	0	1	1991
	806-812	29,589.2	43048.0	1.45	34.9	0	5	Under Construction
	797-799	2,238.9	1176.0	0.53	13.7	2.5	2	1913
	825	1,701.4	972.0	0.57	12.1	6	2	1949
	916	18,804.5	9245.0	0.49	18.5	0	0	1912
Park	135	2,708.5	1090.0	0.40	22.1	40	2	1923
	134	3,176.6	1034.0	0.33	18.9	0	3	1912 & 1947
Brooks	134	14,978.5	9498.0	0.63	31.1	0	1	1930
	312-314	7,927.9	Unknown	N/A	27.8	0	0	Unknown
Abbot Kinney	920	2,505.9	2331.0	0.93	32.1	0	2	1922
	901*	23,328.0	12871.0	0.55	25.7	0	0	1971
Hampton	826	5,144.7	3146.0	0.61	21.4	0	0	1928
	818	6,155.0	5694.0	0.93	18.1	0	4	1958
	800-812	20,802.0	25964.0	1.25	30.0	0	15	2002
	815	37,940.0	54813.0	1.44	56.4	5	35	2008
	803-811	9,870.5	3581.0	0.36	23.6	0	5	Various
Electric	905-915	12,703.3	10267.0	0.81	28.3	0	0	1993
Average	**N/A**	**10524.4**	**10356.7**	**0.86**	**28.5**	**2.8**	**4.2**	**N/A**
Proposed	**825**	**18487**	**36595**	**1.97**	**44.6**	**0**	**36**	**N/A**

* Address includes 901, 902, 951, & 1001 South Abbot Kinney Blvd.

CPC-2024-2450-DB-CDP-SPPC-CUB-VHCA-MEL

Exhibit D: Parking Analysis

D.1 – Parking Demand and Access Study

MEMORANDUM

600 S. Lake Avenue
Suite 500
Pasadena, CA 91106
626.796.2322 T
www.llgengineers.com

Pasadena
Irvine
San Diego

To:	City of Los Angeles	Date:	May 9, 2025
From:	David S. Shender, P.E. Jason A. Shender, AICP Linscott, Law & Greenspan, Engineers	LLG Ref:	1-23-4579-1
Subject:	**Parking Demand and Access Study for the Proposed Hampton Court Mixed-Use Project at 825 Hampton Drive**		

This Parking Demand and Access Study has been prepared by Linscott, Law & Greenspan, Engineers ("LLG") to provide a comprehensive vehicle parking study related to the proposed Hampton Court mixed-use project ("Project") at 825 Hampton Drive ("Project Site") located in the Venice area of the City of Los Angeles. The development program for the Project is as follows:

Market Rate Units
- Studio units: 4
- One-bedroom units: 13
- Two-bedroom units: 10

27 units

Affordable Units
- Studio units: 1
- One-bedroom units: 1
- Two-bedroom units: 1

3 units

Commercial
- Retail: 2,598 s.f.
- Café: 818 s.f., of which 286 s.f. is service area

The Project includes 50 vehicle parking spaces in a two-level subterranean garage. In addition, 64 bicycle parking spaces will be provided on-site, consisting of a mix of short-term and long-term spaces for both the residential and commercial components.

The Project is located within the boundaries of the City's Venice Coastal Zone Specific Plan[1] ("Specific Plan") and the Venice Local Coastal Program Land Use Plan[2] ("LUP"). The Specific Plan, among other purposes, implements the Local Coastal Program ("LCP") for the affected portion of the Venice area located within the Coastal Zone as designated by the State. Included within both the Specific Plan and the LUP are vehicle parking rates applicable to development projects located within the Coastal Zone. It is noted that there

[1] *Venice Coastal Zone Specific Plan, Ordinance No. 175,693*, City of Los Angeles, Effective January 19, 2004. Note, this Plan has not been certified by the California Coastal Commission.
[2] *Venice Coastal Zone Local Coastal Program Land Use Plan*, City of Los Angeles. Certified by the California Coastal Commission on June 14, 2001.

is no certified Local Coastal Program ("LCP") for the Venice area, only the certified LUP. A full LCP would include both the LUP and a certified Local Implementation Plan ("LIP"). As such, the standard of review for Coastal Development within the Venice area is compliance with Chapter 3 of the Coastal Act.

In addition, the Project complies with the State Density Bonus Law as enacted by the City of Los Angeles[3] and with the City's Mello Act implementation guidelines[4] with 10% of the housing units allocated for very low-income households.

The Project Site is located within one-half mile of the Main Street / Windward Avenue intersection, a Major Transit Stop ("MTS"). Accordingly, per Assembly Bill 2097 ("AB 2097"), public agencies, including the Coastal Commission and the City of Los Angeles, are prohibited from imposing or enforcing minimum parking requirements on the Project. While the Coastal Commission cannot impose minimum parking requirements on the Project, the Project's effect on coastal access needs to be analyzed, including through alternative transportation strategies such as investing in public transit, bicycle infrastructure, etc. This Parking Demand and Access study analyzes the Project's proposed parking supply in comparison to the requirements set forth in the LUP, LCP, the State Density Bonus Law, and by the City as if parking were to be required, coupled with alternative transportation strategies to reduce the on-site parking demand.

The Project is located in the Coastal Zone, and in considering the appropriate amount of on-site parking for the Project, LLG has considered the applicable requirements included the Specific Plan, the LUP, the LAMC and the Coastal Act. Thus, this parking study has been prepared to assess the adequacy of the parking rates as proposed by the Project given the various applicable regulations. Details of the parking analysis prepared for the Project are provided in the following sections.

The goal is for the Project's proposed parking supply to be appropriately sized to provide adequate parking for on-site uses, while taking into account the need for Coastal access pursuant to the Coastal Act, and therefore not adversely affecting existing on-street and off-street parking in the local area.

This study concludes that the parking supply proposed within the Project will fully satisfy its peak parking demands, will provide new residents with coastal access, and will not adversely impact coastal access because sufficient parking will be provided on-site. Indeed, given the location of this Project (i.e., adjacent to public transit and established bicycle lanes, within a walkable community, three blocks away from the beach, nearby commercial uses on Main Street and Abbot Kinney Boulevard, etc.), the likelihood is that a significant number of residents will not require a personal vehicle to be parked at the site.

[3] City of Los Angeles Ordinance No. 179,681, effective April 15, 2008.
[4] City of Los Angeles, *Interim Administrative Procedures*, 2000.

Parking Calculation

As previously noted, the Project is located within the Venice Coastal Zone Specific Plan and the LUP. In addition, parking rates provided within the Municipal Code would also apply to the Project as it relates to the residential component based on the Density Bonus program. ***Table 1*** below provides a review and comparison of the Project's parking requirements based on the Specific Plan and LUP parking rates, as well as the Project's recommended parking calculation utilizing the State Density Bonus Law.

Table 1
Project Parking Calculation

Use	Size	Required Parking Per Specific Plan and LUP		Required Parking Using Density Bonus Parking Rates for Residential Units		Parking Spaces Provided
		Parking Rate	No. of Spaces	Parking Rate	No. of Spaces	
Residential						
Studio	5 units	2 sp./unit	10	**1 sp./unit**	**5**	
1-bedroom	14 units	2 sp./unit	28	**1 sp./unit**	**14**	
2-bedroom	11 units	2 sp./unit	22	**1.5 sp./unit**	**16.5**	
	30 units		60		36	
Guest Parking	30 units	0.25 sp./unit	7.5	**0 sp./unit**	**0**	35
Beach Impact Zone	6,642 sf*	1 sp./1,000 sf of ground floor space	6.6	**0 sp./1,000 sf****	0	
Subtotal			75		36	
Commercial						
Retail	2,598 sf	1 sp./225 sf	11.5	1 sp./225 sf	11.5	
Café	286 sf***	1 sp./50 sf of service floor area	5.7	1 sp./50 sf	5.7	
			18		18	15
Beach Impact Zone	3,416 sf*	1 sp./640 sf	5.3	1 sp./640 sf	5.3	
Subtotal			23		23	
Bike Parking Reduction for Commercial****			(4)		(4)	
Total			94		55	50

Bolded values represent variations from the Specific Plan per the Density Bonus program.
*Per the Specific Plan, one (1) parking space is required for every 1,000 sf of first floor residential floor area and for every 640 sf of first floor commercial floor area.
** Beach Impact Zone parking is not required by the State Density Bonus Law.
***The service area for the café is 286 sf of the total 818 sf of floor area.
**** Bicycle parking spaces provided at the Project will replace 4 required commercial vehicle parking spaces.

As shown in *Table 1* above, the Project will provide parking (50 parking spaces), which represents a minor deviation from the Specific Plan and the LUP, and use of the mandatory State Density Bonus Law for parking rates for residential units. Utilization of the parking rates in only the Specific Plan or LUP for residential units would result in the need for 94 parking spaces for the Project.

As also shown in *Table 1*, for the residential component, the Project's 35 on-site parking spaces for the residential component would be one (1) fewer parking space than what would be required by the State Density Bonus Law[5] (36 spaces). As the State Density Bonus Law does not require "Beach Impact Zone" parking, this has been excluded from the parking calculation provided in *Table 1* for the Project's residential component. For the non-residential component of the Project a total of 15 on-site parking spaces are proposed. When compared with the parking rates provided per Section 13 of the Specific Plan and the Parking Requirement Table of the LUP, which includes required parking related to the Project's commercial uses (with four vehicular parking spaces replaced by bicycle parking spaces), but excluding the "Beach Impact Zone" provision of the Specific Plan, the Project will be providing four (4) fewer spaces (19 parking spaces required vs. 15 parking spaces provided).

The primary differences between the Specific Plan and LUP parking requirements and the Municipal Code's Density Bonus program parking rates as reflected in *Table 1* are:

- The Specific Plan and LUP require two parking spaces per unit for studio, one-bedroom and two-bedroom units while the State Density Bonus Law requires one parking space per unit for studio and one-bedroom units and 1.5 parking spaces per two-bedroom units; and

- The Specific Plan and LUP require the provision for residential guest parking spaces while neither the State Density Bonus Law nor the Municipal Code require separate parking spaces on-site for residential guests.

LLG understands that the Project must also comply not only with the Specific Plan and the Municipal Code, but also with the LUP and the Coastal Act. Thus, the Project may be subject to review by the California Coastal Commission, which independently evaluates the sufficiency of parking in proposed development projects in the Coastal Zone, particularly related to coastal access. Thus, additional information has been provided herein regarding the adequacy of the parking supply to be provided at the Project to demonstrate that the Project would comply with the LUP and Coastal Act.

[5] Govt. Code § 65915(p)(1).

California Coastal Commission

While on-site vehicular parking is not required per AB 2097, LLG understands the California Coastal Commission would look to the LUP for guidance on the vehicle parking rates for purposes of determining an appropriate on-site parking supply for the Project. As noted above, the Project proposes to provide a vehicle parking supply that is slightly less than the parking supply required based on the rates listed in the Specific Plan and LUP as it relates to the commercial component of the development, including a reduction of four vehicle parking spaces in exchange for bicycle parking spaces is requested. In addition, the Project will provide the "Beach Impact Zone" parking spaces required by the Specific Plan (12 total, or approximately 24% of the 50 total parking spaces to be provided on-site). The Project proposes to comply, however, with the parking rates provided in the Municipal Code for the studio and one-bedroom units provided at the development. In addition, no on-site reserved parking spaces are proposed for residential guests, which is compliant with the State Density Bonus Law and the Municipal Code.

As noted in *Table 1*, the Specific Plan and LUP would require 94 parking spaces for the Project, as compared to 55 parking spaces required with use of the State Density Bonus Law.
In reviewing various projects in the Coastal Zone, Coastal Commission Staff Reports have supported approval of projects that supply less parking than would otherwise have been required, relying upon parking demand and access studies to approve deviations from the parking standards contained in documents such as the Specific Plan and the LUP.

Residential

For the Project's residential component, the Specific Plan and LUP require two parking spaces for all market-rate residential units, regardless of size, and requires one guest parking space per four dwelling units. Policy I.A.14 of the LUP allows parking requirements for affordable housing to be reduced when they are otherwise consistent with the Density Bonus policy of the LUP and there is sufficient evidence that the demand for affordable units would be reduced. The State Density Bonus Law allows one parking space for studio and one-bedroom units and 1.5 parking spaces per two-bedroom units, and no guest parking. As explained further below, the Specific Plan's and LUP's parking rate for residential units in the Venice area (e.g., an aggregate requirement of 2.25 parking spaces per unit when the required parking for residents and guests are combined) is well in excess of the documented parking demand for such unit types in Venice's urban/mixed-use, transit adjacent and pedestrian oriented areas. Moreover, the Specific Plan and LUP parking rate for residential is significantly higher than the parking requirements for these unit types in other coastal zones with parking standards more recently approved by the Coastal Commission.

With respect to the affordable units, there is ample evidence that these units have a lower demand for parking. Based on peak parking demand rates provided in the Institute of Transportation Engineers' ("ITE") *Parking Generation Manual*[6], parking demand for affordable units is approximately 18% less than demand for parking demand for market rate units. Further, recent Coastal Commission decisions have also permitted zero and significantly reduced parking spaces for affordable housing units (See, e.g. CDP 5-19-0996, A-5-VEN-19-0020[7].).

Ground Floor Retail/Restaurant

With respect to the ground floor commercial uses in mixed-use housing projects, the Coastal Commission has previously relied upon parking studies documenting parking demand. For example, for the Village at the Civic Center (CDP #5-08-159), a mixed-use housing project in close proximity to the project site located at 1600-1800 Ocean Avenue, the Coastal Commission Staff Report explained on page 11:

> The City's parking study concludes the parking design, mix of uses, and location is conducive to reduced parking demand and shared use, and that the parking demand for the commercial uses would be reduced by approximately 50% from the Commission parking requirements.

Coastal Commission Staff expressed confidence in such a study on page 13:

> According to the [parking demand] analysis [performed by Linscott Law & Greenspan], due to the mixed-use nature of the project, the close proximity to other high generators of walk-in patrons, and the extensive public transit service provided immediately adjacent to the site, it is anticipated that there will be a substantially reduced parking demand generated by the project.

The Project is proposing to replace a modest four commercial spaces with bicycle parking in accordance with the Municipal Code, related to the commercial component of the development (15 parking spaces to be provided for the uses proposed, including the related Beach Impact Zone allocation). However, application of the same 50% reduction for the Project's ground floor commercial areas as applied to the Village at the Civic Center results in a commercial parking requirement of 12 commercial parking spaces. These excess parking spaces may be utilized by residential guests to the Project, as well as visitors to the Coastal Zone.

---

[6] Institute of Transportation Engineers, *Parking Generation Manual,* 5th Edition, Washington, D.C., 2019.
[7] The staff report states, "Additionally, in March 2019, Crain and Associates produced a report on the effects of a 100% affordable housing project and transit availability on personal vehicle ownership and parking demand. That study concluded that substantial evidence and academic research support reduced car ownership and parking utilization by lower income households and housing in close proximity to public transit."

Parking Demand Considerations

The Specific Plan was enacted by the City Council nearly 20 years ago and the LUP was adopted by the Coastal Commission over 20 years ago. However, changing trends in residential and commercial parking demand have resulted in a substantially lower parking demand than reflected in the Specific Plan. Specifically, the Specific Plan and LUP have not been revisited to account for societal and technological advancements – infrastructure and policies which reduce the reliance on private automobiles, and by extension, the parking supply required to serve development projects, notably within the Coastal Zone in the Venice area of the City of Los Angeles. Examples include:

- Increased Public Transit Services. The Project Site is well served by local public transit provided by Metro, Culver CityBus, and Santa Monica Big Blue Bus. This public transit service may not have been available when the Specific Plan was adopted. Metro's Local Line 33 and Culver CityBus Line 1 intersect at the intersection of Main Street and Windward Avenue which is located within one-half mile of the Project Site. Based on the methodology provided by the California Association of Governments ("SCAG"), the intersection of Main Street and Windward Avenue qualifies as an MTS. Metro Local Line 33 has an average service frequency of 7.6 minutes in the eastbound direction and 7.5 minutes in the westbound direction during the peak periods (i.e., 6:00 to 9:00 AM and 3:00 to 7:00 PM). Culver CityBus Line 1 has an average service frequency of 16.2 minutes in the eastbound direction and 15.6 minutes in the westbound direction during the peak periods.

  Additionally, Metro's Local Line 33 and Big Blue Bus Line 1 share northbound and southbound transit stops on Main Street at the Electric Avenue – Abbot Kinney Boulevard intersection, both of which are within approximately 200 feet of the Project Site. Furthermore, Main Street qualifies as a High-Quality Transit Corridor ("HQTC") based on the methodology provided by SCAG. As stated above, Metro Local Line 33 has an average service frequency of 7.6 minutes in the eastbound direction and 7.5 minutes in the westbound direction during the peak periods (i.e., 6:00 to 9:00 AM and 3:00 to 7:00 PM). Big Blue Bus Line 1 has an average service frequency of 11.4 minutes in the eastbound direction and 10.8 minutes in the westbound direction during the peak periods.

- Enhanced Infrastructure and Policy for Bicyclists. The Project site is served by newer infrastructure that facilitates travel by bicycle which was not available when the Specific Plan and LUP were adopted. In addition, the Municipal Code now imposes requirements on development projects to mandate on-site bicycle parking for residents and visitors. Specific examples include:

  - Dedicated Class II Bicycle Lanes on local streets such as Main Street facilitate safe travel for bicycles;

- Requirements for development projects to provide bicycle parking (e.g., the Project will provide 64 bicycle parking spaces on-site); and

- Recent implementation of local bike share programs that allow residents and visitors to rent bicycles, including "bike hubs" operated by Metro Bike Share at the Main Street / Rose Avenue and the Cadiz Court / Abbot Kinney Boulevard intersections, each of which are approximately a one-third mile distance from the Project Site.

- Shared Ride Services. Shared ride services have been developed since the adoption of the Specific Plan and LUP which allow residents, customers, and visitors to travel by private vehicle without car ownership and the need for parking spaces. Examples of these highly convenient services include Uber/Lyft for individual rides, as well as Zipcar for multiple and/or extended trips.

- Increased Density to Facilitate Walking Trips. Since the adoption of the Specific Plan and the LUP, increased development has occurred within the Coastal Zone portion of Venice which encourages and allows for walking trips. Residents can meet many of their daily needs by walking to nearby businesses. The company Walk Score grades the Project Site a 97 (out of 100) which is described on the company's website as: "Walker's Paradise – Daily errands do not require a car." Further, for future residents of the Project, there are nearby employment opportunities as the Project Site is located within the "Silicon Beach" technology and entertainment area. In addition, a multitude of shopping and dining options are provided along Main Street and Abbot Kinney Boulevard, most of which are within a mile of the Project Site. With respect to the commercial uses at the Project, the vast majority of patrons are expected to be walk-ins from persons who live, work, or are visiting the area.

- Provisions for Affordable Housing. Based on empirical studies, affordable housing units typically have a lower parking demand as compared to market-rate housing units. However, neither the Specific Plan nor the LUP have been updated to provide separate parking standards for affordable residential units.

- Increased Remote Work Post-Pandemic. The Covid-19 pandemic resulted in a dramatic shift from in-office work (and its related commutes, often done by personal vehicles) to work conducted remotely. A significant portion of work continues to be done remotely post-pandemic, providing opportunities for residents to work from home and therefore greatly reduce or eliminate the need to maintain a personal vehicle for commute purposes. The Covid-19 pandemic and related increases in remote work (and therefore reduced need to maintain a vehicle for commute purposes) occurred subsequent to the adoption of the Specific Plan and the LUP.

- Transportation Demand Management. The City of Los Angeles is currently in the process of updating its Transportation Demand Management ("TDM") Ordinance. The updated TDM Ordinance is expected to be adopted prior to the completion and occupancy of the Project. The Project will be required to prepare and submit to the City a TDM plan for approval prior to occupancy per Section 12.26.G of the Municipal Code. For the Project, the TDM plan required by the Municipal Code will describe the measures that the undertaken to reduce travel by private automobiles for both commercial and residential components. The TDM plans typically include requirements to encourage travel by walking, bicycle, public transit, and/or shared ride services. When implemented, TDM plans result in a reduction in the number of parking spaces needed to support the new development project.

  For example, as part of the TDM plan, the Project may provide on-site transportation information, incentives for employees who work within one-half mile of the workplace, and commuter matching services. The Project's TDM plan may also include measures relevant to the Project's residents, including a transportation welcome package for residents and a marketing and outreach program to employees within one-half mile.

- Mixed-Use Projects. The City requires the development of mixed-use projects such that ground floor area is devoted to commercial uses that would serve both residents in the units above, as well as other patrons who live or work in the area. Therefore, the need to provide parking for the commercial component of mixed-use developments is substantially reduced because nearly all patrons (and likely many of the employees) are walk-ins. The parking requirements provided in the Specific Plan and LUP have not been updated to consider the reduced parking demand associated with the commercial components of mixed-use developments. While the Project will provide vehicle parking for its commercial component largely consistent with the requirements of the Specific Plan and LUP, the parking spaces will likely not be needed for the commercial tenants, and therefore may be used for residential guests, as well as other visitors to the Coastal Zone.

- Shared Mobility Services. Since the adoption of the Specific Plan, shared mobility devices have become widely available in the Venice area. These include bikes, electric bikes, and electric scooters that are shared among users and enabled by technology such as a mobile app. These shared mobility devices provide alternative options for commuting and first/last mile connections complementing public transit options (e.g., Big Blue Bus and Light Rail). Neither the Specific Plan nor the LUP have been updated to consider the reduced parking demand associated with the use of shared mobility devices in areas with dense availability.

As detailed above, there have been significant changes with respect to services and infrastructure, as well as local government policies and mandates which have substantially reduced the need for a personal automobile, and thus, the number of parking spaces required for development projects. Documentation of these changes and the resulting parking demand factors currently recommended by a nearby jurisdiction are provided in the following section.

City of Santa Monica Review

A review of the Project's required parking based on the rates provided for the Downtown Community Plan area of the City of Santa Monica was prepared for informational purposes. Like the Project Site, the Downtown Community Plan area is located within the Coastal Zone, has easy access to transit, and is a very walkable community. For example, the company Walk Score grades the 90401 ZIP Code, which includes the Downtown Community Plan area, a 90 (out of 100) which is described on the company's website as: "Walker's Paradise – Daily errands do not require a car." As stated herein, Walk Score grades the Project Site a 97 (out of 100), indicating that the Project Site is even more walkable than the 90401 ZIP Code.

It is noted that within the Downtown Community Plan area, the City of Santa Monica Municipal Code ("SMMC") provides the maximum parking allowed, rather than minimum requirements. The maximum off-street parking permitted within the Downtown Community Plan area is provided in Table 9.28.060 of the SMMC. The following maximum rates would be applicable to the market-rate residential component of the Project:

- 0.5 parking space per unit for studio units;
- For one-bedroom units, 0.5 parking space per unit;
- For two-bedroom units, one parking space per unit; and
- One guest parking space for every 15 units.

The following maximum rates would be applicable to the affordable residential component of the Project:

- 0.25 parking space per unit for studio units;
- For one-bedroom units, 0.25 parking space per unit;
- For two-bedroom units, 0.5 parking space per unit; and
- One guest parking space for every 30 units.

Additionally, for the retail and café components, the City of Santa Monica permits a maximum of one parking space for every 500 square feet of floor area within the Downtown Community Plan area.

As shown in ***Table 2***, based on application of the maximum parking rates permitted in the Downtown Community Plan area as provided in Table 9.28.060 of the SMMC, the Project would be able to provide a maximum of 21 parking spaces for the residential component, and a maximum of seven parking spaces for the commercial uses, for the commercial uses, for a maximum of 28 parking spaces permitted on-site. The Project proposes to provide an excess of 22 parking spaces as compared to the maximum parking permitted in the Downtown Community Plan area per the SMMC.

Conclusion

In conclusion, the Project will provide more than sufficient parking to meet its peak demand and therefore will not adversely impact coastal access. Instead, the Project will increase access to the coast by providing 30 new dwelling units, including three affordable units. While the Project is not required to provide parking per AB 2097, the proposed on-site parking supply, coupled with the alternative transportation options within the area, including public transit, increased bicycle infrastructure, amenities within walking distance, and shared ride facilities, would result in sufficient parking demand on-site.

cc: File

Table 2
PROJECT PARKING CALCULATION COMPARISON

13-Mar-25

Use	Size	Required Parking per Specific Plan and LUP [1], [2]		Required Parking Using Density Bonus Parking Rates for Residential Units [3]		Use	Size	Maximum Parking Allowed in Downtown Community Plan Area per Santa Monica Municipal Code [4]		Parking Spaces Provided
		Parking Rate	No. of Spaces	Parking Rate	No. of Spaces			Parking Rate	No. of Spaces	
Residential						**Market-Rate Residential**				
Studio	5 units	2 sp./unit	10	1 sp./unit	5	Studio	4 units	0.5 sp./unit	2	
1-bedroom	14 units	2 sp./unit	28	1 sp./unit	14	1-bedroom	13 units	0.5 sp./unit	7	
2-bedroom	11 units	2 sp./unit	22	1.5 sp./unit	17	2-bedroom	10 units	1 sp./unit	10	
	30 units		60		36		27 units		19	
Guest Parking	30 units	0.25 sp./unit	8	0 sp./unit	0	Guest Parking	27 units	1 sp./15 units	2	
Beach Impact Zone [5]	6,642 s.f.	1 sp./1,000 s.f. of ground floor space	7			**Affordable Residential**				**35**
						Studio	1 unit	0.25 sp./unit	0	
						1-bedroom	1 unit	0.25 sp./unit	0	
						2-bedroom	1 units	0.5 sp./unit	1	
							3 units		1	
						Guest Parking	3 units	1 sp./30 units	0	
Subtotal			**75**		**36**	**Subtotal**			**21**	
Commercial						**Commercial**				
Retail	2,598 s.f.	1 sp./225 s.f.	12	1 sp./225 s.f.	12	Retail	2,598 s.f.	1 sp./500 s.f.	5	
Café	818 s.f.	1 sp./50 s.f. of service area [6]	6	1 sp./50 s.f. of service area [6]	6	Café	818 s.f.	1 sp./500 s.f.	2	
			18		18				7	**15**
Beach Impact Zone [5]	3,416 s.f.	1 sp./640 s.f.	5	1 sp./640 s.f.	5					
Subtotal			**23**		**23**	**Subtotal**			**7**	
Bike Parking Reduction for Commercial [7]			(4)		(4)					
TOTAL			**94**		**55**				**28**	**50**

[1] *Venice Coastal Zone Specific Plan, Ordinance No. 175,693,* City of Los Angeles, Effective January 19, 2004. Note, this Plan has not been certified by the California Coastal Commission.

[2] *Venice Coastal Zone Local Coastal Program Land Use Plan,* City of Los Angeles, Certified by the California Coastal Commission on June 14, 2001.

[3] Govt. Code § 65915(p)(1).

[4] Santa Monica Municipal Code (SMMC), Table 9.28.060.

[5] Per the Specific Plan, one (1) parking space is required for every 1,000 square feet of first floor residential for area and for every 640 square feet of first floor commercial floor area.

[6] The service area for the café is 286 square feet of the total 818 square feet of floor area.

[7] Bicycle parking spaces at the Project will replace 4 required commercial vehicle parking spaces.

CPC-2024-2450-DB-CDP-SPPC-CUB-VHCA-MEL

Exhibit D: Parking Analysis

D.2 – Transportation Demand Management Plan

MEMORANDUM

600 S. Lake Avenue
Suite 500
Pasadena, CA 91106
626.796.2322 T
www.llgengineers.com

Pasadena
Irvine
San Diego

To:	California Coastal Commission	Date:	July 29, 2024
From:	David S. Shender, P.E. Jason A. Shender, AICP Linscott, Law & Greenspan, Engineers	LLG Ref:	1-24-4579-1
Subject:	**Transportation Demand Management Review for the Proposed Abbot Kinney Commons Mixed-Use Project at 825 Hampton Drive** Venice area of the City of Los Angeles		

This memorandum has been prepared by Linscott, Law, & Greenspan Engineers ("LLG") to provide a review of the Transportation Demand Management ("TDM") plan[1] prepared for the proposed About Kinney Commons mixed-use Project ("Project") located at 825 Hampton Drive ("Project Site") in the Venice area of the City of Los Angeles. The Project Site is located within the Single Permit Jurisdiction Zone of the California Coastal Zone.

Project Description

The Project proposes the construction of a four-story mixed-use development comprised of 36 residential dwelling units (including four [4] units restricted to Very Low-Income households) and approximately 3,416 square feet of ground-floor commercial uses. The Project includes 60 vehicle parking spaces in a three-level subterranean garage. In addition, the Project will provide 72 bicycle parking spaces, consisting of a mix of short-term and long-term spaces for both the residential and commercial components.

Parking Demand and Access Study

LLG previously prepared a Parking Demand and Access Study[2] to provide a comprehensive vehicle parking study for the Project. The Parking Demand and Access Study concluded that the Project would provide more than sufficient parking to meet its peak demand and therefore will not adversely impact coastal access. Factors such as increased public transit service, including the Project Site's proximity to Main Street, a High-Quality Transit Corridor ("HQTC"), enhanced infrastructure and policy for bicyclists, shared ride and mobility services, increased density to facilitate walking trips, and increased remote work post-Covid-19 pandemic are all expected to reduce parking demand for the Project. Furthermore, the Project proposes to implement several TDM measures as outlined in the TDM plan.

[1] *Draft Transportation Demand Management Plan – 825 Hampton Drive*, Howard Robinson & Associates, May 17, 2024.
[2] *Parking Demand and Access Study for the Proposed Abbot Kinney Commons Mixed-Use Project at 825 Hampton Drive,* Linscott, Law & Greenspan, Engineers, May 2, 2024.

Transportation Demand Management

A TDM plan has been prepared for the Project, which details the measures to be implemented by the entirety of the Project, as well as measures applicable only to the commercial and residential components, respectively.

Applicable to Entirety of Project

As outlined in the TDM plan, the following measures will be implemented for the entirety of the Project:

- Maintenance of a Transportation Information Center ("TIC")
- Designation of a Transportation Coordinator
- Public Bicycle Parking

Applicable to Commercial Component Only

As outlined in the TDM plan, the following measures will be implemented for commercial component of the Project:

- Employee Transportation Subsidy In Lieu of Parking
- Secure Bicycle Storage for Employees
- Guaranteed Return Trip for Employees (Including Transit Riders, Car/Vanpoolers, Walkers, and Bicyclists)

Applicable to Residential Component Only

As outlined in the TDM plan, the following measures will be implemented for commercial component of the Project:

- Transit Welcome Package for Employees
- Unbundled Parking
- Convenient and Secure Bicycle Storage for Residents
- Residential Transportation Subsidy In Lieu of Parking
- Shared Bicycle Access

Conclusion

LLG has reviewed the TDM plan prepared for the Project. The TDM plan adequately describes the demand management strategies recommended for implementation at the Project. Implementation of the recommended TDM plan will result in reduced vehicular trip generation and parking demand at the Project as compared to a similar development project which does not proactively consider the demand management strategies recommended in the TDM plan.

cc: File

CPC-2024-2450-DB-CDP-SPPC-CUB-VHCA-MEL

Exhibit E: Environmental Clearance ENV-2024-2452-HES-PEIR

E.1 – Housing Element Streamlining Checklist

APPLICATIONS

HOUSING ELEMENT STREAMLINING CHECKLIST FORM
Project Within the Scope of The Program EIR

OVERVIEW

On November 24, 2021, the City Council certified the Citywide Housing Element 2021-2029 and Safety Element Updates Final Environmental Impact Report (EIR), SCH No. 2021010130, EIR No. ENV-2020-6762-EIR (Program EIR), to adopt the 2021-2029 Citywide Housing Element and the Updates to the Safety Element and the Plan for a Healthy LA (Health Element). Pursuant to CEQA Guidelines Sections 15168(c)(4) and 15168(d), the following Proposed Housing Project has been found to be within the scope of the program analyzed in the Program EIR and its environmental effects are within the scope of environmental impacts assessed in the Program EIR.

For additional information regarding this form, see the Housing Element Streamlining Checklist Form Instructions (CP-4091) at the Department of City Planning Forms Page.

PROPOSED HOUSING PROJECT

Description of Proposed Project:

The Project consists of the demolition of five (5) existing commercial buildings, removal of several shipping containers, necessary excavation and grading, and the development of an approximately 36,716-square-foot mixed-use building containing 30 new apartment units of which three (3) units will be set aside as Very Low Income units and approximately 3,416 square feet of ground floor commercial space. The building would be four (4) stories with a maximum height of 44 feet and seven (7) inches and two (2) subterranean garage levels. The Project includes 50 vehicular parking spaces with a minimum of 36 long-term bicycle parking spaces and 19 short-term bicycle parking spaces, approximately 6,270 square feet of open space and nine (9) onsite trees.

☑ Please check this box if you have provided an attachment with additional project description information to this form.

DETERMINATIONS

Based upon the attached, “Project Within the Scope of the Housing Element Program EIR Checklist and Analysis,” the whole of the administrative record on the Proposed Housing Project, and a review and consideration of the Program EIR, the decisionmaker finds all the following statements to be true:

1. This Proposed Housing Project is within the scope of the previously approved program for which the Program EIR was certified.
2. This Proposed Housing Project will have no significant environmental effects not examined in the Program EIR.
3. The Program EIR adequately described the Proposed Housing Project for the purposes of California Environmental Quality Act (CEQA).
4. Pursuant to CEQA Guidelines Section 15162, no substantial changes to the project analyzed in the Program EIR are proposed as part of this Proposed Housing Project. Further, no substantial changes have occurred with respect to the circumstances under which the Program EIR was certified, and no new information of substantial importance, which was not known and could not have been known with the exercise of reasonable diligence at the time that the Program EIR was certified as complete, has become available.
5. All applicable mitigation measures, identified in the Program EIR Mitigation Monitoring Program (MMP), have been incorporated into the Proposed Housing Project or will be made into enforceable obligations on the Proposed Housing Project. A mitigation and monitoring program has been prepared for adoption.

NOTES

Reviewed and Approved by Planning Staff Signature:

Print Planner Name: Ira Brown

Phone Number: (213) 978-1453

Date: June 7, 2025

ATTACHMENT

PROJECT WITHIN THE SCOPE OF THE HOUSING ELEMENT PROGRAM EIR - CHECKLIST AND ANALYSIS

The following checklist and analysis shall be used to determine if the Proposed Housing Project, described below, is within the scope of the Citywide Housing Element 2021-2029 and Safety Element Updates Final EIR, SCH No. 2021010130, EIR No. ENV-2020-6762 (Program EIR), certified by the City Council.

A. PROPOSED HOUSING PROJECT

A.1 Proposed Housing Project Title:

Hampton Court Project

A.2 Proposed Housing Project Description:

The Project consists of the demolition of five (5) existing commercial buildings, removal of several shipping containers, necessary excavation and grading, and the development of an approximately 36,716-square-foot mixed-use building containing 30 new apartment units of which three (3) units will be set aside as Very Low Income units and approximately 3,416 square feet of ground floor commercial space. The building would be four (4) stories with a maximum height of 44 feet and seven (7) inches and two (2) subterranean garage levels. The Project includes 50 vehicular parking spaces with a minimum of 36 long-term bicycle parking spaces and 19 short-term bicycle parking spaces, approximately 6,270 square feet of open space and nine (9) onsite trees.

A.3 Project Location Description:

The Project Site is located at 825 South Hampton Drive, Los Angeles, California, 90291. The Project Site consists of four tied lots with one Assessor's Parcel Number (APN): 4286-012-039. The triangular-shaped parcel is approximately 18,487 square feet (0.42 acres) in size, and fronts on Brooks Avenue to the east and Hampton Drive to the north.

A.4 Surrounding Area and Uses:

Property in the surrounding area is characterized by a mix of multi-family residential and commercial uses. Specifically, the property to the north has a land use designation of Limited Manufacturing, is zoned M1-1, and is developed with a three- to four-story multi-family residential building. The property to the west has a land use designation of Community Commercial, is zoned C2-1, and is being developed with a three-story hotel building. The property to the south, across Abbot Kinney Boulevard, has a land use designation of Community Commercial, is zoned C2-1, and is developed with a one-story commercial building and surface parking lot. The property to the east, across Brooks Avenue, has a land use designation of Community Commercial, is zoned C2-1, and is developed with a two-story commercial building.

A.5 Project Contact/Owner Information:

SJF Venice, LLC, 825 Hampton Drive, Venice, CA 90291

A.6 Document Prepared by:

EcoTierra Consulting, 633 W 5th Street, 26th Floor, Los Angeles, CA 90071
lainie@ecotierraconsulting.com

☐ Check here if additional pages for Section A are attached.

B. PROGRAM EIR BACKGROUND

B.1 CEQA Guidelines Section 15168

The California Environmental Quality Act (CEQA) provides for limited environmental review of subsequent projects under a Program EIR. (CEQA Guidelines Section 15168.) Later activities under a continuing program analyzed in the Program EIR must be examined to determine whether any additional environmental analysis must be conducted. (Guidelines Section 15168(c)(1).) If a lead agency finds that pursuant to Guidelines Section 15162, no subsequent EIR would be required, the lead agency can approve the activity as being within the scope of the project covered by the Program EIR, and no new environmental document would be required. (Guidelines Section 15168(c)(2).) Whether a later activity is within the scope of a Program EIR is a factual question that the lead agency determines based upon substantial evidence in the record. (Guidelines Section 15168(c)(2).) The lead agency shall incorporate feasible mitigation measures from the Program EIR Mitigation and Monitoring Program (MMP) into later activities in the program. (Guidelines Section 15168(c)(3).) Where the later activities involve site specific operations, the lead agency should use a written checklist to determine whether the environmental effects of the site-specific operations are within the scope of the Program EIR. (Guidelines Section 15168(c)(4).)

B.2 Program EIR

In certifying the Program EIR and approving the project, the City Council adopted the following findings related to the scope of the project analyzed in the Program EIR and the types of impacts analyzed:

> *The EIR analyzed the build out of the Regional Housing Needs Assessment (RHNA), that is the build out of 420,327 housing units in eight years (456,643 RHNA minus 36,316 housing units that have received approvals but have not yet been built and/or received the certificate of occupancy [pipeline projects]). The EIR analyzed the program-level impacts from the full build out of the RHNA, as well as the project-level impacts that occur from the development of the types of housing projects that will be developed from build out of the RHNA. The following types of housing projects were analyzed and within the scope of this EIR:*
>
> - *Multi-family residential, ranging from small apartment buildings with two to 10 units, medium apartment buildings with between 11-49 units, large apartment buildings with between 50-200 units, or larger apartment buildings and high-rise structures with more than 200 units.*
> - *Single-family residential, ranging in size and scale from smaller single-family homes to larger single-family homes, small-lot subdivisions and new single subdivisions.*
> - *Accessory dwelling units (ADUs), including attached ADUs, detached ADUs, Junior ADUs, ADUs converted from existing floor area, multiple ADUs on lots with existing multi-family dwellings, and Movable Tiny Homes.*
> - *The mixed-use development ranges in size and scale from neighborhood commercial mixed-use with smaller nonresidential uses, to high-rise mixed-use with larger nonresidential uses.*

- *Conversion and/or rehabilitation of existing nonresidential, residential, or mixed-use structures to be used for housing.*

Housing types for different income levels were analyzed, including single-resident occupancy and affordable housing that may be for families, seniors, residents with special needs or permanent supportive housing. The EIR also analyzed the impacts from various locations, geographies, and environments where build out of the RHNA could occur, including the following:

- *Sites currently zoned for residential uses, including multi-family and single-family uses;*
- *Sites currently zoned for commercial uses, which permit residential uses;*
- *Sites currently zoned for hybrid industrial uses, which permit joint live-work residential uses;*
- *Non-vacant sites, and sites with existing housing;*
- *Sites located near public transit;*
- *Sites located in a Historic Preservation Overlay Zone (HPOZ)*
- *Sites located in areas with special environmental considerations, such as areas located by Open Space, Hillside Areas, Very High Fire Hazard Severity Zones (VHFHSZ) or Coastal Zones.*

To analyze project-level impacts on the environment from the variety of housing types and locations that could potentially be built to accommodate the RHNA citywide, the City established a team of experienced project planners who have experience in reviewing environmental documents and analyzing or consulting on environmental impacts for housing projects, as well as other development types, across the entire City geography, including project planners who work in the Major Projects Section, who are responsible for reviewing and preparing all EIRs citywide for the Planning Department; planners who work in the Citywide Environmental Policy Unit who are responsible for advising on all CEQA impact issues, training and advising planners on preparing CEQA clearances; as well as project planners who review and prepare exemptions, negative declarations, mitigated negative declarations, and sustainable communities environmental assessments (SCEAs) within specific geographies in the City. After assembling this consulting team, the City surveyed the thousands of environmental assessments that have been prepared in the last five years for housing development of the type that will build out the RHNA and selected 54 case studies to discuss in the EIR which identify both the typical- and worst-case environmental impacts from housing development. In the survey of environmental assessments, it was determined that the City reviews hundreds of discretionary housing projects every year for CEQA compliance, that the largest majority of housing projects do not require mitigation, as many housing development projects are found to be exempt from CEQA (specifically, hundreds of categorical exemptions are used for small to medium scale housing projects, including Class 32 for infill projects up to 75 units or less); and less than 10 percent of discretionary housing projects require an EIR due to significant and unavoidable impacts. Based on this, the case studies are more heavily weighted toward larger-scale projects or those in sensitive environments that are more likely to have significant impacts. Smaller projects in more urban infill areas typically do not require an EIR, a mitigated negative declaration, or SCEA, unless there are specific site conditions, such as historical resources, site contamination, or archaeological resources, that

raise potential environmental impact concerns. The case studies, which include EIRs, mitigated negative declarations, and SCEAs, were selected based on the type of project (e.g., multi-family residential, single-family residential, ADUs, mixed-use development, and conversion and/or rehabilitation), scale of project (single-family to large tower/mixed use), locations with the broadest range of geographies and environmental conditions, and levels of development and density (hillsides, urban, regional centers, coastal, and suburban areas), as well as projects that include income-restricted projects. The intent was to be conservative and identify all of the reasonably foreseeable ways housing can result in environmental impacts in the City, as well as identify the best mitigation measures developed to address those impacts. The City finds the case studies reviewed in the EIR and their identified level of impacts (i.e., no impacts, less than significant impacts, less than significant impacts with mitigation, and significant and unavoidable impacts) are representative of the typical- and worst-case environmental impacts of housing development to be built to accommodate the RHNA. Also, the City finds that it is not reasonably foreseeable that housing development that will build out the RHNA will have significant impacts in those impact categories that were scoped out in the Initial Study (Appendix A to the FEIR). Additionally, the City finds the mitigation measures, developed in the EIR and included in the MMP, to be used by projects within the scope of the EIR, are comprehensive and based on the screening criteria included in those mitigation measures, further studies, and performance standards will, in a majority of circumstances, reduce environmental impacts from housing development to less than significant. However, based on the findings below and the EIR analysis, even with the application of the mitigation measures in the MMP, significant impacts identified in the Program EIR Findings can still occur from housing development of all types throughout the City. The City Council finds the EIR has analyzed and identified the significant impacts that are reasonably foreseeable from housing development in the City for the types of housing projects (described above) that will accommodate the RHNA. (Appendix A: Citywide Housing Element 2021-2029 and Safety Element Updates Final EIR, CEQA Findings of Facts and Statement of Overriding Considerations.)

Additional information regarding the analysis of the impacts from housing projects or the Housing Element Program and build-out of the RHNA is provided in Environmental Analysis, Section 4.0, of the Draft EIR.

B.3 Environmental Impacts Analyzed in the Program EIR

The environmental impacts analyzed and the impact conclusions identified for Projects within the Scope of the Program EIR are shown in Appendix A, CEQA Findings of Facts and Statement of Overriding Consideration for the 2021-2029 Citywide Housing Element and Safety Element Updates, and in the Program EIR, which may be found at https://planning.lacity.org/development-services/eir.

B.4 Program EIR Mitigation Measures

The City Council adopted the MMP for the 2021-2029 Housing Element, provided in Appendix B. The MMP provides that, subject to City authority, the applicable mitigation measures in the MMP shall be imposed as conditions of approval for a project analyzed as a subsequent approval pursuant to CEQA Guidelines Section 15168.

C. FINDING THAT THE PROPOSED HOUSING PROJECT IS A PROJECT WITHIN THE SCOPE OF THE PROGRAM FOR WHICH THE PROGRAM EIR WAS CERTIFIED

Check all of the boxes in Table C-1 that describe the Proposed Housing Project:

Table C-1

☑	**Multi-family residential development** – Range from small apartment buildings with two to 10 units, medium apartment buildings with between 11-49 units, large apartment buildings with between 50-200 units, or larger apartment buildings and high-rise structures with more than 200 units
☐	**Single-family residential development** – Range in size and scale from smaller single-family homes to larger single-family homes, small lot subdivisions, and new single-family subdivisions
☐	**Accessory dwelling unit (ADU**) - Include attached ADUs, detached ADUs, Junior ADUs, ADUs converted from existing floor area, multiple ADUs on lots with existing multi-family dwellings, and Movable Tiny Houses
☑	**Mixed-use development** - Range in size and scale from neighborhood commercial mixed use with smaller nonresidential uses, to high-rise mixed-use with larger nonresidential uses
☐	**Conversion and/or rehabilitation** – Existing nonresidential, residential and mixed-use structures to be converted/rehabilitated for housing
☑	**Housing type for different income levels**, including single-resident occupancy and affordable housing that may be for families, seniors, residents with special needs or permanent supportive housing

CONCLUSION

Check one of the following:

☑ AT LEAST ONE BOX IN TABLE C-1 IS CHECKED

The Proposed Housing Project is within the scope of the program that was analyzed in the Program EIR. Go to Section D and E to determine if the site-specific environmental effects of the Proposed Housing Development are within the scope of the Program EIR.

☐ NONE OF THE BOXES IN TABLE C-1 ARE CHECKED

The Proposed Housing Project is not within the scope of the program that was analyzed in the Program EIR. A separate environmental analysis is required.

D. MITIGATION MEASURES APPLICABLE TO THE PROPOSED HOUSING PROJECT

The following mitigation measures (MMs) from the MMP (Appendix B) are relevant and applicable to the Proposed Housing Project based on the mitigation measure thresholds of applicability and based on a review of the Proposed Housing Project:

Check all MMs from the MMP that apply to the Project and provide a brief explanation of why any mitigation measures are not triggered by the applicability standard in the mitigation measure:

Mitigation Measure		Applies to Proposed Housing Project
Air Quality		
4.2-2(a)	Construction Emissions Reduction	☑ Yes ☐ No
4.2-2(b)	Operations Emissions Reduction	☐ Yes ☑ No
4.2-3	Construction TAC Reduction Measures	☑ Yes ☐ No

Brief explanation:

MM 4.2-2(b): The proposed 30 units and 3,416 square feet of commercial floor area will not have equivalent emissions to the 612 multi-family units emissions, as provided in the Air Quality Report in Attachment A, as described in the Mitigation Monitoring Program to trigger the Mitigation Measures. As indicated in Table 2 of the Air Quality Report, the Project's operations emissions would be a small fraction of the emissions associated with these screening criteria.

Mitigation Measure		Applies to Proposed Housing Project
Biological Resources		
4.3-1(a)	Biological Resources Reconnaissance Survey and Reporting	☐ Yes ☑ No
4.3-1(b)	Sensitive Species/Habitat Avoidance: Pre-Construction Bird Nest Surveys, Avoidance, and Notification	☐ Yes ☑ No
4.3-1(c)	Focused Surveys for Rare Plants	☐ Yes ☑ No
4.3-1(d)	Adaptive Management Plan	☐ Yes ☑ No
4.3-2(a)	Habitat Mitigation and Monitoring Plan	☐ Yes ☑ No
4.3-2(b)	Protected Tree and Tree Canopy Survey	☐ Yes ☑ No

Brief explanation:

MM 4.3-1(a): The Project Site is currently occupied by five one-story buildings and several shipping containers, currently used as commercial offices. Nearly the entire site is paved by concrete and asphalt. As evidenced by ZIMAS data sets for mapping biological resources and the project plans., the Project Site site does not have potential to support special-status species, contain sensitive habitat, or is within 300 feet of suitable habitat to support special status species.
MM 4.3-1(b) to MM 4.3-1(d): Pursuant to MM 4.3-1(a), a biological resources assessment report was not required.
MM 4.3-2(a): The Project Site is currently occupied by five one-story buildings and several shipping containers, currently used as commercial offices. Nearly the entire site is paved by concrete and asphalt. The Project Site is located within a heavily urbanized area of the City. As such, the project is not in an area potentially containing sensitive natural community or jurisdictional waters and riparian habitat or other water bodies.
MM 4.3-2(b): The project would not result in the removal trees including street trees.

Mitigation Measure		Applies to Proposed Housing Project
Cultural Resources		
4.4-1(a)	Identification of Built-Environment Historical Resources	☑ Yes ☐ No
4.4-1(b)	Rehabilitation of Historical Resources	☐ Yes ☑ No
4.4-1(c)	Design Requirements for New Construction	☐ Yes ☑ No
4.4-1(d)	Relocation and Rehabilitation of Historical Resources	☐ Yes ☑ No
4.4-1(e)	Historic American Building Survey Documentation	☐ Yes ☑ No
4.4-1(f)	Interpretive Program	☐ Yes ☑ No
4.4-1(g)	Construction Monitoring, Salvage, and Reuse	☐ Yes ☑ No
4.4-1(h)	Temporary Protective Relocation	☐ Yes ☑ No
4.4-1(i)	Excavation and Shoring Plan	☐ Yes ☑ No
4.4-1(j)	Structural Construction Monitoring	☐ Yes ☑ No
4.4-2	Archaeological Resources	☑ Yes ☐ No

Brief explanation:

MM 4.4-1(b) to MM 4.4-1(j) : Pursuant to MM 4.4-1(a), a historical resources assessment report determined no historical resources are located at the subject site.

Mitigation Measure		Applies to Proposed Housing Project
Geology and Soils		
4.5-1(a)	Paleontological Procedures for Discretionary Projects	☑ Yes ☐ No
4.5-1(b)	Worker Environmental Awareness Program, Fossil Salvage, and Construction Monitoring	☑ Yes ☐ No
4.5-1(c)	Construction Monitoring	☑ Yes ☐ No
4.5-1(d)	Fossil Discovery, Salvage, and Treatment	☑ Yes ☐ No
Brief explanation:		
Hazards and Hazardous Materials		
4.7-2(a)	Environmental Site Assessment	☑ Yes ☐ No
4.7-2(b)	Site Remediation and Health and Safety Plan	☑ Yes ☐ No
Brief explanation:		

Mitigation Measure		Applies to Proposed Housing Project
Hydrology and Water Quality		
4.8-1	Drainage Pattern Alterations and Flood Control	☐ Yes ☑ No
Brief explanation: MM 4.8-1: The Project Site is within Zone X – Area of Minimal Flood Hazard, which is a designation for areas determined to be outside the 100-year flood hazard area. Thus, the Project Site is not located within a designated 100-year flood plain area, and the Project would not place structures that would impede or redirect flood flows within a 100-year flood plain. Further, BOE has reviewed the project and has not identified a need to study drainage and flood flow.		
Noise		
4.10-1(a)	Noise Shielding and Silencing	☑ Yes ☐ No
4.10-1(b)	Use of Driven Pile Systems	☑ Yes ☐ No
4.10-1(c)	Enclosures and Screening	☑ Yes ☐ No
4.10-1(d)	Construction Staging Areas	☑ Yes ☐ No
4.10-1(e)	Temporary Sound Barriers	☑ Yes ☐ No
4.10-1(f)	Project-Specific Construction Noise Study	☑ Yes ☐ No
4.10-2	Project-Specific Operational Noise Study	☑ Yes ☐ No
4.10-3(a)	Vibration Control Plan	☐ Yes ☑ No
4.10-3(b)	Vibration Mitigation	☑ Yes ☐ No
Brief explanation: MM 4.10-3(a): The subject site is not located within 50 feet of an extremely fragile building or a designated historical resource or resource identified in Survey LA as potentially eligible for designation.		

Mitigation Measure		Applies to Proposed Housing Project
Public Services		
4.12-1(a)	Design Plans Review	☐ Yes ☑ No
4.12-1(b)	Emergency Access	☐ Yes ☑ No
4.12-1(c)	Hillside Fire/Vegetation Management Plan	☐ Yes ☑ No
4.12-1(d)	Submittal of Plot Plan	☐ Yes ☑ No
4.12-2(a)	Crime Prevention Unit Consultation	☐ Yes ☑ No
4.12-2(b)	Security During Construction	☐ Yes ☑ No
Brief explanation: MM 4.12-1(a) to MM 4.12-1(d): The project includes the development of 30 residential units and is not within a Very High Fire Severity Zone (VHFSZ) or Sensitive Resource Area (SRA). MM 4.12-2(a) and MM 4.12-2(b): The project includes the development of 30 residential units on a 18,487 square-foot (0.42 acres) lot.		
Transportation		
4.14-1	Construction Management Plan	☐ Yes ☑ No
4.14-2	Transportation Demand Management Program	☐ Yes ☑ No
Brief explanation: MM 4.14-1: Mitigation measure is not triggered because DOT has reviewed the project and has not determined the project will have potential to impact the circulation system. Existing regulatory compliance measures are adequate. MM 4.14-2: This mitigation measure is not triggered because pursuant to the City's VMT Calculator, the project will not have VMT impacts.		

Mitigation Measure		Applies to Proposed Housing Project
Tribal Cultural Resources		
4.15-1(a)	Native American Consultation and Monitoring for Discretionary Projects	☑ Yes ☐ No
4.15-1(b)	Discovery of Potential Tribal Cultural Resources	☑ Yes ☐ No
Brief explanation:		
Wildfire		
4.17-1	Hillside Construction Staging and Parking Plan	☐ Yes ☑ No
4.17-3	Undergrounding of Power Lines in and Near an SRA and VHFHSZs	☐ Yes ☑ No
Brief explanation: MM 4.17-1: The project site is not within or adjacent to a VHFSZ or SRA. MM 4.17-3: The project site is not within or adjacent to a VHFSZ or SRA and the project does not include new power lines.		

Substitute Mitigation Measures

THE APPLICANT FOR THE PROPOSED HOUSING PROJECT IS PROPOSING SUBSTITUTED MITIGATION MEASURES FOR ANY OF THE MITIGATION MEASURES THAT ARE CHECKED ABOVE

☐ Yes ☑ No

If YES, include the substituted mitigation measures below, with the necessary findings showing the mitigation measure is equal or more effective to the mitigation measures in the Mitigation Measure Program at reducing the significant impact to less than significant and no new significant impact will result from the substitution:

Any attachments or technical studies that support findings will need to be printed out and attached to the Appendix and will be included in the project file.

THE APPENDIX WILL BE FILLED OUT ☐ Yes ☑ No

Planner to fill out the Appendix page at the end of the checklist to list any substituted measures and any additional pages to support findings.

CONCLUSION

Check one of the following (Note: this may require the analysis in Section E to be completed first):

☐ None of the mitigation measures from the MMP are applicable to the Proposed Housing Project.

☑ All applicable mitigation measures (including substitute measures) will be imposed on the Proposed Housing Project through conditions of approval, or have already been incorporated into the Proposed Housing Project.

☐ Not all applicable mitigation measures will be imposed on the Proposed Housing Project through conditions of approval, or have already been incorporated into the Proposed Housing Project.

E. FINDING THAT SITE SPECIFIC EFFECTS FROM THE PROPOSED HOUSING PROJECT WERE ANALYZED IN THE PROGRAM EIR

E.1 Screening Criteria

The following screening questions shall be answered to evaluate whether the Proposed Housing Project has the potential for site-specific or project-specific circumstances or conditions to result in an environmental effect not examined in the Program EIR. If any of the following questions are answered 'Yes', further analysis will be required in Section E.2.

a. Do any mitigation measures from the MMP require further analysis or study?

☑ Yes ☐ No

If **Yes**, prepare any studies and conduct any analysis required by the mitigation measure, per Section E.2.

b. Does the Proposed Housing Project lack compliance with a mitigation measure (including a substitute mitigation measure) identified as applicable to the Proposed Housing Project in Section D?

☐ Yes ☑ No

If **Yes**, determine if the environmental effect was examined in the Program EIR, per Section E.2.

c. Would the Proposed Housing Project require a variance or specific plan exception to provide relief from a standard required to protect scenic resources or scenic quality in an adopted Code, Specific Plan, or overlay ordinance (e.g., the Mulholland Scenic Parkway Specific Plan, the San Gabriel/Verdugo Mountains Scenic Preservation Specific Plan)?

☐ Yes ☑ No

If **Yes**, conduct an analysis of Questions I.a and I.c in Appendix G of the CEQA Guidelines to determine if the Proposed Housing Project will have an effect that was not examined in the Program EIR, per Section E.2.

d. Would the Proposed Housing Project involve the modification or destruction of a scenic resource or obstruction of public view of a scenic resource?

☐ Yes ☑ No

If **Yes**, conduct an analysis of Questions I.a and I.c in Appendix G of the CEQA Guidelines to determine if the Proposed Housing Project will have an effect that was not examined in the Program EIR, per Section E.2.

e. Would the Proposed Housing Project involve rezoning agriculturally zoned land?

☐ Yes ☑ No

If **Yes**, conduct an analysis of Question II.b in Appendix G of the CEQA Guidelines to determine if the Proposed Housing Project will have an effect that was not examined in the

Program EIR, per Section E.2.

f. Would the Proposed Housing Project be within 50 feet of a fault delineated on the Alquist-Priolo Earthquake Fault Zoning Map?

☐ Yes ☑ No

If **Yes**, conduct an analysis of Question VII.a.i in Appendix G of the CEQA Guidelines to determine if the Proposed Housing Project will have an effect that was not examined in the Program EIR, per Section E.2.

g. Would the Proposed Housing Project result in significant impacts to VMT using the thresholds and methodology provided in the LADOT Transportation Assessment Guidelines?

☐ Yes ☑ No

If **Yes**, conduct an analysis of VMT to determine if the Proposed Housing Project will have an effect that was not examined in the Program EIR, per Section E.2.

h. Would the Proposed Housing Project have peculiar or unique project or site characteristics from those analyzed in the Program EIR that could result in an effect not examined in the Program EIR (e.g., projects that conflict with an adopted Airport Land Use Plan or Water Quality Management Plan, or sites in use for mineral resource recovery (does not include oil and gas), projects involving septic tanks)?

☐ Yes ☑ No

If **Yes**, conduct an analysis to determine if the Proposed Housing Project will have an effect that was not examined in the Program EIR, per Section E.2.

i. Is the project located within one mile of a freeway offramp and does it require a transportation assessment by the Los Angeles Department of Transportation (DOT)?[1]

☐ Yes ☑ No

If **Yes**, conduct an analysis of freeway queueing, as required by DOT, to determine if the Proposed Housing Project will have an effect that was not examined in the Program EIR, per Section E.2.

[1] Transportation assessments are typically required if the project would both generate a net increase of 250 or more daily vehicle trips and would result in a net increase in daily VMT. DOT would also require a transportation assessment if the project is replacing an existing number of residential units with a smaller number of residential units, and the proposed project is located within one-half mile of a heavy rail, light rail, or bus rapid transit station.

CONCLUSION

After finishing review of the screening questions in Section E.1, check one of the following boxes.

☐ **ALL SCREENING QUESTIONS ARE MARKED 'NO'**

Pursuant to CEQA Guidelines Section 15168(c)(4), the environmental effects of the Proposed Housing Project were within the scope of the Program EIR. Prepare a Mitigation and Monitoring Program for the Proposed Housing Project. No further analysis is required.

☑ **ONE OR MORE SCREENING QUESTIONS ARE MARKED 'YES'**

Go to Section E.2.

E.2 Analysis to Determine if the Proposed Housing Project Would Have Effects Not Examined in the Program EIR

Instructions:

Conduct all analysis required in Section E.1 to determine if the Proposed Housing Project would have one or more environmental site- or project-specific effect(s) not examined in the Program EIR.

The following site- or project-specific effects are not effects that were examined in and within the scope of the Program EIR:

- a significant impact that would result because the Proposed Housing Project will not comply with a mitigation measure found applicable to the Proposed Housing Project from Appendix B, or will not comply with a substituted mitigation measure of equal or equivalent effectiveness (see Conclusion in Section D).
- a significant impact in an impact category found in the Program EIR to be less than significant, less than significant with mitigation, or have no impact;
- a significant impact that cannot be mitigated to less than significant with mitigation measures in Appendix B or by a substituted mitigation measure, in any of the following impact categories, which are impacts that by their nature would have impacts unique to the resource(s):
    - to a historical resource;
    - to a biological resource;
    - to an archaeological resource;
    - to a paleontological resource;
    - to tribal cultural resources;
    - related to hazardous materials; or
    - related to wildfires.

Without limitation, the following effects from a Proposed Housing Project are effects examined in and within the scope of the Program EIR:

- a significant and unavoidable impact related to criteria pollutant air quality standards from construction NOx, PM_{10} and $PM_{2.5}$ emissions;

- a significant and unavoidable impact related to criteria pollutant air quality standards from operational NOX, VOC, PM_{10}, and $PM_{2.5}$ emissions; or
- a significant and unavoidable impact (project or cumulative) related to construction and operational noise or vibration impacts.

CONCLUSION

Based on the analysis above, and the whole of the administrative record, substantial evidence supports that (check one):

☑ **THE PROPOSED HOUSING PROJECT WILL NOT HAVE EFFECTS NOT EXAMINED IN THE PROGRAM EIR.**

The Proposed Housing Project is fully within the scope of the program and its impacts were examined in the Program EIR. Prepare a Mitigation and Monitoring Program for the Proposed Housing Project for all mitigation measures identified in Subsection D and E, as applicable. No additional environmental analysis documents need to be prepared.

☐ **THE PROPOSED HOUSING PROJECT WILL HAVE ONE OR MORE EFFECTS NOT EXAMINED IN THE PROGRAM EIR.**

A tiered negative declaration or tiered environmental impact report will be prepared for the following environmental effect(s) pursuant to CEQA Guidelines Section 15152:

Impacts to be Analyzed in Tiered CEQA Clearance:

All other effects are within the scope of the Program EIR and require no further analysis pursuant to CEQA Guideline Section 15152. The analysis provided herein shall be relied upon, in part, to support adoption of the tiered document as only being required to analyze the above listed impact(s).

APPENDIX

SUBSTITUTED MITIGATION MEASURES

List any Substituted Mitigation Measures, if any, along with any additional documents to support findings in the section below:

ANALYSIS

Complete, as applicable, based on Sections E.1 and E.2 above. Please attach any technical studies required and summarize the impact and the required mitigation measures and/or monitoring program for the Proposed Housing Project.

The following analysis is provided as required based on the following questions from Section E.1 and E.2:

Please see attachments:

Attachment A: Air Quality Technical Memorandum
Paleontological Resources Assessment
Environmental Site Assessment / Soil Management Plan
Noise Technical Memorandum
Tribal Cultural Resources Assessment
Historical Resource Assessment

Air Quality,
Greenhouse Gases,
Noise Analysis

noah tanski environmental consulting

email: noah@ntenvironmental.net
call/text: 310-722-6346

To: Steven J. Fogel
Westwood Financial
10877 Wilshire Boulevard, Suite 1105
Los Angeles, CA 90024

From: Noah Tanski
NTEC

Date: January 6, 2025

RE: 825 Hampton Drive Project – Air Quality Technical Memorandum

Noah Tanski Environmental Consulting ("NTEC") has prepared this technical memorandum to assess the air quality impacts that would be associated with construction and operations of the 825 Hampton Drive Project ("Project") located in the City of Los Angeles, especially as they relate to air quality impacts that have been previously examined in the City's Citywide Housing Element 2021-2029 and Safety Element Updates Program Environmental Impact Report, hereafter referred to as the "Program EIR." Based on NTEC's analysis, the Project's air quality impacts would be considered less than significant.

Project Description

The Project proposes to construct a new four-story mixed-use building containing 30 dwelling units and 3,416 square feet of retail space. Parking would be provided by a three-level subterranean parking garage with 58 parking spaces. The approximately 0.42-acre Project site is currently developed with five one-story buildings and several shipping containers utilized as commercial offices. These existing uses would be demolished prior to construction of the Project.

Regulatory Compliance Measures

Before discussing the Project's air quality impacts and consistency with the Program EIR, it is important to note that there are many regulations in place that would limit the Project's air pollutant emissions from construction and operational sources. Housing development accommodated under the Program EIR is required to comply with the following Regulatory Compliance Measures ("RCMs"):

- **RCM-AQ-1 (Demolition, Grading, and Construction Activities):** The project shall comply with all applicable standards of the Southern California Air Quality Management District, including the following provisions of District Rule 403:
    - All unpaved demolition and construction areas shall be wetted at least twice daily during excavation and construction, and temporary dust covers shall be used to reduce dust

emissions and meet SCAQMD District Rule 403. Wetting could reduce fugitive dust by as much as 50 percent.

- The construction area shall be kept sufficiently dampened to control dust caused by grading and hauling, and at all times provide reasonable control of dust caused by wind.
- All clearing, earth moving, or excavation activities shall be discontinued during periods of high winds (i.e., greater than 15 mph), so as to prevent excessive amounts of dust.
- All dirt/soil loads shall be secured by trimming, watering, or other appropriate means to prevent spillage and dust.
- All dirt/soil materials transported off-site shall be either sufficiently watered or securely covered to prevent excessive amounts of dust.
- General contractors shall maintain and operate construction equipment so as to minimize exhaust emissions.
- Trucks having no current hauling activity shall not idle but be turned off.
- Vehicle speeds shall be limited to 15 mph on unpaved roads.

- **RCM-AQ-2 (Construction Equipment Fleet Regulations):** In accordance with California Off-Road Diesel-Fueled Fleet Regulations, equipment operators shall be registered using the Diesel Off-Road Online Reporting System (DOORS) and diesel-powered construction equipment with 25 horsepower or greater engines shall meet exhaust PM and NO_X emissions standards.
- **RCM-AQ-3 (Idling of Diesel-fueled Commercial Vehicles):** In accordance with Section 2485 in Title 13 of the California Code of Regulations, the idling of all diesel-fueled commercial vehicles (weighing over 10,000 pounds) shall be limited to five minutes at any location.
- **RCM-AQ-4 (Operation of Diesel-fueled Commercial Vehicles):** In accordance with Section 93115 in Title 17 of the California Code of Regulations, operation of any stationary, diesel-fueled, compression-ignition engines shall meet specified fuel and fuel additive requirements and emissions standards
- **RCM-AQ-5 (Architectural Coatings):** The project shall comply with SCAQMD Rule 1113 limiting the volatile organic compound content of architectural coatings.
- **RCM-AQ-6 (Adhesive and Sealant Applications):** Compliance with provisions of the SCAQMD Rule 1168. Projects shall comply with SCAQMD Rule 1168 limiting the VOC content of adhesives, sealants, adhesive primers, and sealant primers.
- **RCM-AQ-7 (Emission Control Measures):** New on-site facility nitrogen oxide emissions shall be minimized through the use of emission control measures (e.g., use of best available control technology for new combustion sources such as boilers and water heaters) as required by SCAQMD Regulation XIII, New Source Review.

Air Quality Impact Analysis

On November 24, 2021, the Los Angeles City Council certified the Citywide Housing Element 2021-2029 and Safety Element Updates Final Environmental Impact Report ("Program EIR"), SCH No. 2021010130, EIR No. ENV-2020-672-EIR, to adopt the 2021-2029 Citywide Housing Element and the Updates to the Safety Element and the Plan for a Healthy LA ("Health Element"). Pursuant to CEQA Guidelines Section 15168(d), the Project has been found to be within the scope of the program analyzed in the Program EIR. In addition, the Proposed Project is subject to applicable mitigation implemented by the Program EIR.

Construction

Pursuant to Program EIR Mitigation Measure 4.2-2(a) (Construction Emissions Reduction), discretionary projects requiring greater than 5,000 cubic yards of soil cut/fill are required to prepare and submit an Air Quality Impact Analysis demonstrating that project construction emissions are less than applicable SCAQMD regional and localized significance thresholds. The Project would involve the export of approximately 11,000 cubic yards of cut soil, triggering this requirement. According to Mitigation Measure 4.2-2(a), the Air Quality Impact Analysis must demonstrate that the Project's construction-related emissions are less than applicable SCAQMD regional and localized significance thresholds ("LSTs"). The applicable SCAQMD regional thresholds and LSTs for the Project are shown and discussed below in **Table 1**.

Table 1
SCAQMD Construction Emissions Thresholds

Criteria Pollutant	Construction Emissions (lbs per day)	
	Regional	Localized[A]
Volatile Organic Compounds – VOCs	75	-
Nitrogen Oxides - NO_X	100	103
Carbon Monoxide – CO	550	562
Sulfur Oxides - SO_X	150	-
Respirable Particulates – PM_{10}	150	4
Fine Particulates – $PM_{2.5}$	55	3

[A] *Localized significance thresholds assume the following:*

- *1-acre maximum daily disturbed acreage. This is the smallest project size used for analysis in the LST guidance document and is consistent with the SCAQMD's "Fact Sheet for Applying CalEEMod to Localized Significance Thresholds" document. Utilizing a 1-acre project size for construction results in the most stringent emissions thresholds.*

- *Receptor distance of 25 meters (approximately 82 feet). This is the shortest distance used for analysis in the LST guidance document, and it results in the most stringent emissions thresholds. Sensitive receptors in the vicinity of the Project site include (but are not limited to) residential land uses located at 800 Main Street (60 feet west) and 811 Hampton Drive (50 feet north).*

- *The Project is located in SRA No. 2, "Northwest Coastal Los Angeles County."*

Sources: SCAQMD, Air Quality Significance Thresholds, revised April 2019; and, SCAQMD, LST Methodology Appendix C – Mass Rate LST Look-Up Table, October 2009.

Construction emissions are estimated using the CalEEMod version 2022 model. Because the SCAQMD's regional and localized significance thresholds for construction emissions are representative of maximum daily emissions that would not be expected to cause or contribute to an exceedance of the most stringent National Ambient Air Quality Standards (NAAQS) or California Ambient Air Quality Standards (CAAQS) for pollutants, the objective of the CalEEMod analysis is to determine whether the Project's maximum single-day construction emissions would have the potential to exceed these thresholds. As such, the CalEEMod analysis relies on conservative construction and phasing/overlap assumptions to conclusively rule out the possibility that threshold exceedances could occur. Construction is a dynamic process and day-to-day emissions can vary widely, even within the same construction phase or subphase. This analytical approach therefore minimizes the potential for inadvertently underestimating daily construction emissions, which are the basis of SCAQMD regional thresholds and LSTs.

The CalEEMod analysis also accounts for SCAQMD Rule 403 for fugitive dust. SCAQMD Rule 403 contains general requirements applicable to all fugitive dust sources, including the Project's construction, that involve minimizing visible emissions and reducing trackout from construction site driveways. SCAQMD Rule 403 "best available control measures" ("BACMs") are mandatory as a matter of regulatory compliance. Additionally, the Program EIR has adopted RCM-AQ-1 to emphasize projects' compliance with SCAQMD Rule 403. Therefore, SCAQMD Rule 403 compliance would also be required and enforced based on the Program EIR's RCM-AQ-1.

None of the Construction Emissions Reductions Measures included under Mitigation Measure 4.2-2(a) have been incorporated into the Project's CalEEMod analysis. The analysis therefore represents "unmitigated" construction conditions.

Construction of the Project is anticipated to last approximately 24 months. During construction, a variety of diesel-powered vehicles and equipment would be operated onsite. For example, grading would require earthmoving vehicles such as excavators and loaders. The Project's construction activities were grouped into the following phases for emissions modeling:

- Demolition – 2 weeks
- Grading – approximately 2 months
- Building Construction – approximately 22 months
- Paving – 1 week
- Architectural Coating – 5 months

The Project's unmitigated maximum daily regional and local emissions from these construction phases, as estimated using CalEEMod version 2022, are shown below in **Table 2**. Regional thresholds and LSTs for each air pollutant are also shown for comparison. The estimated emissions fully account for the Project's worst-case potential overlapping phases of construction, such as the overlap of building construction, paving, and architectural coatings activities. As shown, the Project's unmitigated regional construction emissions would not exceed SCAQMD regional significance thresholds for VOC, NO_X, SO_X, PM_{10}, or $PM_{2.5}$. The Project's unmitigated localized construction emissions also would not exceed SCAQMD LSTs for NO_X, CO, PM_{10}, or $PM_{2.5}$. This demonstrates that construction of the Project would not result in any significant project-level effects relating to regional and localized emissions of criteria air pollutants, and no mitigation measures are required.

Additionally, as discussed later in this analysis, pursuant to Program EIR Mitigation Measure 4.2-3, the Project would be conditioned to utilize construction equipment that meets CARB Tier 4 Final or USEPA Tier 4 off-road emissions for all equipment rated 50 horsepower or greater. Therefore, the Project's actual construction emissions are likely to be substantially lower than the emissions shown in **Table 2**, which do not account for the incorporation of Tier 4 off-road equipment standards or any other mitigation measures.

Table 2
Maximum Regional and Localized Daily Construction Emissions

	Emissions in lbs per day					
	VOC	**NO_X**	**CO**	**SO_x**	**PM_{10}**	**$PM_{2.5}$**
Regional Emissions						
2025	1.49	16.3	17.2	0.05	4.37	2.17
2026	0.86	7.39	11.6	0.02	0.86	0.40
2027	3.26	8.15	13.4	0.02	0.96	0.42
Maximum Regional Emissions	3.26	16.3	17.2	0.05	4.37	2.17
Regional Daily Threshold	75	100	550	150	150	55
Exceed Threshold?	**No**	**No**	**No**	**No**	**No**	**No**
Localized Emissions						
Demolition	0.50	4.57	8.02	0.01	0.45	0.22
Grading	1.24	11.4	12.7	0.02	3.06	1.77
Building Construction (2025)	0.75	7.34	9.02	0.02	0.31	0.29
Building Construction (2026)	0.71	6.87	8.96	0.02	0.28	0.25
Building Construction (2027)	0.69	6.51	8.94	0.02	0.25	0.23
Paving	0.50	4.13	4.35	0.01	0.19	0.17
Architectural Coating	2.39	1.11	1.50	<0.01	0.03	0.02
Overlap of Building Construction (2025) and Paving	1.25	11.47	13.37	0.03	0.50	0.46
Overlap of Building Construction (2027) and Architectural Coating	3.08	7.62	10.44	0.02	0.28	0.25
Maximum Localized Emissions	3.08	11.47	13.37	0.03	3.06	1.77
Localized Significance Threshold	-	103	562	-	4	3
Exceed Threshold?	**-**	**No**	**No**	**-**	**No**	**No**
Source: NTEC, 2025.						

Operations

Pursuant to Program EIR Mitigation Measure 4.2-2(b) (Operations Emissions Reduction), discretionary projects that would include more than 462 single-family residential units, 612 multi-family units (or mixed-use), or any equivalent combination thereof are required to prepare and submit an Air Quality Impact Analysis demonstrating that project operations emissions are less than applicable SCAQMD regional and localized significance thresholds. The Project would involve the development of 30 housing units and approximately 3,416 square feet of retail space, which would not come close to the equivalent emissions-generation potential of 462 single-family residential units or 612 multi-family units. The

Project's operations emissions would be a small fraction of the emissions associated with these screening criteria. Therefore, the Air Quality Impact Analysis requirement for operations emissions is not triggered. The Project's operations emissions would not exceed applicable SCAQMD regional and localized significance thresholds.

Toxic Air Contaminants ("TACs")

Pursuant to EIR Mitigation Measure 4.2-3 (Construction TAC Reduction Measures), discretionary projects located within 500 feet of a residence or other sensitive receptor and with an anticipated construction duration greater than 18 months are required to prepare and submit an Air Quality Impact Analysis with a construction health risk assessment (HRA) to quantify the cancer risk and Hazard Index posed by a project's DPM emissions. However, for projects conditioned to utilized construction equipment that meets CARB Tier 4 Final or USEPA Tier 4 off-road emissions for all equipment rated 50 horsepower or greater, pursuant to Program EIR Mitigation Measure 4.2-3, these requirements are waived, because the Program EIR has analyzed projects using such low-emissions equipment and determined that they do not generate substantial pollutant concentrations.

The Project is located within 500 feet of sensitive residential uses sited along Main Street, Hampton Drive, and other nearby roadways. The Project's construction is also estimated to last approximately 24 months. However, the Project would be conditioned to utilize construction equipment that meets CARB Tier 4 Final or USEPA Tier 4 off-road emissions for all equipment rated 50 horsepower or greater pursuant to Program EIR Mitigation Measure 4.2-3. Therefore, the Project would not be required to conduct a detailed Air Quality Impact Analysis and construction health risk assessment because the Program EIR has determined that projects using such low-emissions equipment do not generate substantial pollutant concentrations. The Project would not result in any new or increased significant impact related to construction TAC emissions.

Conclusion

As demonstrated above, the Project would not result in significant air quality impacts from construction, operations, TACs, or any other sources.

A checklist of the Program EIR's air quality mitigation measures that are triggered by the Project is included below. As discussed earlier, the Projects meets the criteria set forth in Mitigation Measure 4.2-2(a) (Construction Emissions Reduction), therefore a construction analysis was prepared demonstrating that the Project's construction emissions would result in a less than significant impact. For Mitigation Measure 4.2-2(b) (Operations Emissions Reduction), the Project does not meet the screening criteria and would not result in significant impacts from operational emissions. For Mitigation Measure 4.2-3 (Construction TAC Reduction Measures), the Project would be conditioned to utilize construction equipment meeting CARB Tier 4 Final or USEPA Tier 4 off-road emissions standards. Therefore, pursuant to Mitigation Measure 4.2-3, a construction HRA would not be required. No additional project-level mitigation measures are required.

	Applicable?	
• Mitigation Measure 4.2-2(a) – Construction Emissions Reduction	☒Yes	☐No
• Mitigation Measure 4.2-2(b) – Operations Emissions Reduction	☐Yes	☒No
• Mitigation Measure 4.2-3 – Construction TAC Reduction Measures	☒Yes	☐No

Supporting Attachments:

825 Hampton Drive Project

CalEEMod Notes

Note A Land use square footage, landscaping square footage, and other details are based on information provided by the Project applicant.

Note B Construction phases and phase durations are based on information provided by the Project applicant and the consultant's experience with similar projects in the City of Los Angeles.

Note C Construction equipment selections are based on construction phase information provided by the Project applicant, as well as Project details and the consultant's experience with similar projects in the City of Los Angeles. For some equipment, CalEEMod default horsepower assumptions were replaced with more conservative default estimates from CalEEMod version 2020. CalEEMod version 2022, the latest version of CalEEMod at the time of the analysis, seems to underestimate default horsepower ratings for certain construction equipment (e.g., excavators).

Note D Haul trip lengths are conservatively increased to 40 miles (one way) to reflect a range of possible landfill or other receiving locations.

825 Hampton - Construction Only Detailed Report

Table of Contents

1. Basic Project Information

1.1. Basic Project Information

1.2. Land Use Types

1.3. User-Selected Emission Reduction Measures by Emissions Sector

2. Emissions Summary

2.1. Construction Emissions Compared Against Thresholds

2.2. Construction Emissions by Year, Unmitigated

3. Construction Emissions Details

3.1. Demolition (2025) - Unmitigated

3.3. Grading (2025) - Unmitigated

3.5. Building Construction (2025) - Unmitigated

3.7. Building Construction (2026) - Unmitigated

3.9. Building Construction (2027) - Unmitigated

3.11. Paving (2025) - Unmitigated

3.13. Architectural Coating (2027) - Unmitigated

4. Operations Emissions Details

4.10. Soil Carbon Accumulation By Vegetation Type

4.10.1. Soil Carbon Accumulation By Vegetation Type - Unmitigated

4.10.2. Above and Belowground Carbon Accumulation by Land Use Type - Unmitigated

4.10.3. Avoided and Sequestered Emissions by Species - Unmitigated

5. Activity Data

5.1. Construction Schedule

5.2. Off-Road Equipment

5.2.1. Unmitigated

5.3. Construction Vehicles

5.3.1. Unmitigated

5.4. Vehicles

5.4.1. Construction Vehicle Control Strategies

5.5. Architectural Coatings

5.6. Dust Mitigation

5.6.1. Construction Earthmoving Activities

5.6.2. Construction Earthmoving Control Strategies

5.7. Construction Paving

5.8. Construction Electricity Consumption and Emissions Factors

5.18. Vegetation

5.18.1. Land Use Change

5.18.1.1. Unmitigated

5.18.1. Biomass Cover Type

5.18.1.1. Unmitigated

5.18.2. Sequestration

5.18.2.1. Unmitigated

6. Climate Risk Detailed Report

6.1. Climate Risk Summary

6.2. Initial Climate Risk Scores

6.3. Adjusted Climate Risk Scores

6.4. Climate Risk Reduction Measures

7. Health and Equity Details

7.1. CalEnviroScreen 4.0 Scores

7.2. Healthy Places Index Scores

7.3. Overall Health & Equity Scores

7.4. Health & Equity Measures

7.5. Evaluation Scorecard

7.6. Health & Equity Custom Measures

8. User Changes to Default Data

1. Basic Project Information

1.1. Basic Project Information

Data Field	Value
Project Name	825 Hampton - Construction Only
Construction Start Date	6/2/2025
Lead Agency	—
Land Use Scale	Project/site
Analysis Level for Defaults	County
Windspeed (m/s)	2.70
Precipitation (days)	20.2
Location	33.99286249876958, -118.47392932207093
County	Los Angeles-South Coast
City	Los Angeles
Air District	South Coast AQMD
Air Basin	South Coast
TAZ	4424
EDFZ	16
Electric Utility	Los Angeles Department of Water & Power
Gas Utility	Southern California Gas
App Version	2022.1.1.29

1.2. Land Use Types

Land Use Subtype	Size	Unit	Lot Acreage	Building Area (sq ft)	Landscape Area (sq ft)	Special Landscape Area (sq ft)	Population	Description
Apartments Mid Rise	30.0	Dwelling Unit	0.42	33,300	6,270	0.00	89.0	—

Enclosed Parking with Elevator	37.0	1000sqft	0.00	36,974	0.00	—	—	—
Strip Mall	3.42	1000sqft	0.00	3,416	0.00	—	—	—

1.3. User-Selected Emission Reduction Measures by Emissions Sector

No measures selected

2. Emissions Summary

2.1. Construction Emissions Compared Against Thresholds

Criteria Pollutants (lb/day for daily, ton/yr for annual) and GHGs (lb/day for daily, MT/yr for annual)

Un/Mit.	TOG	ROG	NOx	CO	SO2	PM10E	PM10D	PM10T	PM2.5E	PM2.5D	PM2.5T	BCO2	NBCO2	CO2T	CH4	N2O	R	CO2e
Daily, Summer (Max)	—	—	—	—	—	—	—	—	—	—	—	—	—	—	—	—	—	—
Unmit.	3.45	3.26	16.3	17.2	0.05	0.56	3.82	4.37	0.52	1.65	2.17	—	6,608	6,608	0.31	0.69	10.4	6,832
Daily, Winter (Max)	—	—	—	—	—	—	—	—	—	—	—	—	—	—	—	—	—	—
Unmit.	3.45	3.26	8.15	12.9	0.02	0.32	0.68	0.96	0.29	0.16	0.43	—	2,932	2,932	0.11	0.08	0.07	2,959
Average Daily (Max)	—	—	—	—	—	—	—	—	—	—	—	—	—	—	—	—	—	—
Unmit.	1.01	0.96	5.29	8.09	0.01	0.20	0.64	0.81	0.18	0.24	0.40	—	1,915	1,915	0.08	0.11	0.91	1,934
Annual (Max)	—	—	—	—	—	—	—	—	—	—	—	—	—	—	—	—	—	—
Unmit.	0.19	0.17	0.97	1.48	< 0.005	0.04	0.12	0.15	0.03	0.04	0.07	—	317	317	0.01	0.02	0.15	320

2.2. Construction Emissions by Year, Unmitigated

Criteria Pollutants (lb/day for daily, ton/yr for annual) and GHGs (lb/day for daily, MT/yr for annual)

Year	TOG	ROG	NOx	CO	SO2	PM10E	PM10D	PM10T	PM2.5E	PM2.5D	PM2.5T	BCO2	NBCO2	CO2T	CH4	N2O	R	CO2e

Daily - Summer (Max)	—	—	—	—	—	—	—	—	—	—	—	—	—	—	—	—	—	—
2025	1.80	1.49	16.3	17.2	0.05	0.56	3.82	4.37	0.52	1.65	2.17	—	6,608	6,608	0.31	0.69	10.4	6,832
2026	1.03	0.86	7.35	11.6	0.02	0.28	0.58	0.86	0.26	0.14	0.40	—	2,700	2,700	0.11	0.08	2.58	2,728
2027	3.45	3.26	8.10	13.4	0.02	0.28	0.68	0.96	0.25	0.16	0.42	—	2,964	2,964	0.12	0.08	2.68	2,993
Daily - Winter (Max)	—	—	—	—	—	—	—	—	—	—	—	—	—	—	—	—	—	—
2025	1.09	0.92	7.89	11.5	0.02	0.32	0.58	0.90	0.29	0.14	0.43	—	2,689	2,689	0.11	0.08	0.07	2,715
2026	1.03	0.86	7.39	11.2	0.02	0.28	0.58	0.86	0.26	0.14	0.40	—	2,673	2,673	0.11	0.08	0.07	2,699
2027	3.45	3.26	8.15	12.9	0.02	0.28	0.68	0.96	0.25	0.16	0.42	—	2,932	2,932	0.10	0.08	0.07	2,959
Average Daily	—	—	—	—	—	—	—	—	—	—	—	—	—	—	—	—	—	—
2025	0.57	0.45	4.52	5.45	0.01	0.17	0.64	0.81	0.16	0.24	0.40	—	1,626	1,626	0.07	0.11	0.91	1,661
2026	0.74	0.62	5.29	8.09	0.01	0.20	0.41	0.61	0.18	0.10	0.28	—	1,915	1,915	0.08	0.06	0.80	1,934
2027	1.01	0.96	2.41	3.85	0.01	0.08	0.20	0.28	0.07	0.05	0.12	—	868	868	0.03	0.02	0.34	876
Annual	—	—	—	—	—	—	—	—	—	—	—	—	—	—	—	—	—	—
2025	0.10	0.08	0.82	0.99	< 0.005	0.03	0.12	0.15	0.03	0.04	0.07	—	269	269	0.01	0.02	0.15	275
2026	0.13	0.11	0.97	1.48	< 0.005	0.04	0.08	0.11	0.03	0.02	0.05	—	317	317	0.01	0.01	0.13	320
2027	0.19	0.17	0.44	0.70	< 0.005	0.01	0.04	0.05	0.01	0.01	0.02	—	144	144	0.01	< 0.005	0.06	145

3. Construction Emissions Details

3.1. Demolition (2025) - Unmitigated

Criteria Pollutants (lb/day for daily, ton/yr for annual) and GHGs (lb/day for daily, MT/yr for annual)

Location	TOG	ROG	NOx	CO	SO2	PM10E	PM10D	PM10T	PM2.5E	PM2.5D	PM2.5T	BCO2	NBCO2	CO2T	CH4	N2O	R	CO2e
Onsite	—	—	—	—	—	—	—	—	—	—	—	—	—	—	—	—	—	—
Daily, Summer (Max)	—	—	—	—	—	—	—	—	—	—	—	—	—	—	—	—	—	—

Off-Roa Equipment	0.60	0.50	4.57	8.02	0.01	0.20	—	0.20	0.18	—	0.18	—	1,312	1,312	0.05	0.01	—	1,317
Demoliti on	—	—	—	—	—	—	0.25	0.25	—	0.04	0.04	—	—	—	—	—	—	—
Onsite truck	0.00	0.00	0.00	0.00	0.00	0.00	0.00	0.00	0.00	0.00	0.00	—	0.00	0.00	0.00	0.00	0.00	0.00
Daily, Winter (Max)	—	—	—	—	—	—	—	—	—	—	—	—	—	—	—	—	—	—
Average Daily	—	—	—	—	—	—	—	—	—	—	—	—	—	—	—	—	—	—
Off-Roa d Equipm ent	0.02	0.01	0.13	0.22	< 0.005	0.01	—	0.01	< 0.005	—	< 0.005	—	36.0	36.0	< 0.005	< 0.005	—	36.1
Demoliti on	—	—	—	—	—	—	0.01	0.01	—	< 0.005	< 0.005	—	—	—	—	—	—	—
Onsite truck	0.00	0.00	0.00	0.00	0.00	0.00	0.00	0.00	0.00	0.00	0.00	—	0.00	0.00	0.00	0.00	0.00	0.00
Annual	—	—	—	—	—	—	—	—	—	—	—	—	—	—	—	—	—	—
Off-Roa d Equipm ent	< 0.005	< 0.005	0.02	0.04	< 0.005	< 0.005	—	< 0.005	< 0.005	—	< 0.005	—	5.95	5.95	< 0.005	< 0.005	—	5.97
Demoliti on	—	—	—	—	—	—	< 0.005	< 0.005	—	< 0.005	< 0.005	—	—	—	—	—	—	—
Onsite truck	0.00	0.00	0.00	0.00	0.00	0.00	0.00	0.00	0.00	0.00	0.00	—	0.00	0.00	0.00	0.00	0.00	0.00
Offsite	—	—	—	—	—	—	—	—	—	—	—	—	—	—	—	—	—	—
Daily, Summer (Max)	—	—	—	—	—	—	—	—	—	—	—	—	—	—	—	—	—	—
Worker	0.05	0.04	0.04	0.70	0.00	0.00	0.13	0.13	0.00	0.03	0.03	—	138	138	0.01	< 0.005	0.51	140
Vendor	0.00	0.00	0.00	0.00	0.00	0.00	0.00	0.00	0.00	0.00	0.00	—	0.00	0.00	0.00	0.00	0.00	0.00
Hauling	0.04	0.01	0.70	0.25	< 0.005	0.01	0.17	0.17	0.01	0.05	0.05	—	616	616	0.03	0.10	1.45	647

Daily, Winter (Max)	—	—	—	—	—	—	—	—	—	—	—	—	—	—	—	—	—	—
Average Daily	—	—	—	—	—	—	—	—	—	—	—	—	—	—	—	—	—	—
Worker	< 0.005	< 0.005	< 0.005	0.02	0.00	0.00	< 0.005	< 0.005	0.00	< 0.005	< 0.005	—	3.64	3.64	< 0.005	< 0.005	0.01	3.69
Vendor	0.00	0.00	0.00	0.00	0.00	0.00	0.00	0.00	0.00	0.00	0.00	—	0.00	0.00	0.00	0.00	0.00	0.00
Hauling	< 0.005	< 0.005	0.02	0.01	< 0.005	< 0.005	< 0.005	< 0.005	< 0.005	< 0.005	< 0.005	—	16.9	16.9	< 0.005	< 0.005	0.02	17.7
Annual	—	—	—	—	—	—	—	—	—	—	—	—	—	—	—	—	—	—
Worker	< 0.005	< 0.005	< 0.005	< 0.005	0.00	0.00	< 0.005	< 0.005	0.00	< 0.005	< 0.005	—	0.60	0.60	< 0.005	< 0.005	< 0.005	0.61
Vendor	0.00	0.00	0.00	0.00	0.00	0.00	0.00	0.00	0.00	0.00	0.00	—	0.00	0.00	0.00	0.00	0.00	0.00
Hauling	< 0.005	< 0.005	< 0.005	< 0.005	< 0.005	< 0.005	< 0.005	< 0.005	< 0.005	< 0.005	< 0.005	—	2.79	2.79	< 0.005	< 0.005	< 0.005	2.93

3.3. Grading (2025) - Unmitigated

Criteria Pollutants (lb/day for daily, ton/yr for annual) and GHGs (lb/day for daily, MT/yr for annual)

Location	TOG	ROG	NOx	CO	SO2	PM10E	PM10D	PM10T	PM2.5E	PM2.5D	PM2.5T	BCO2	NBCO2	CO2T	CH4	N2O	R	CO2e
Onsite	—	—	—	—	—	—	—	—	—	—	—	—	—	—	—	—	—	—
Daily, Summer (Max)	—	—	—	—	—	—	—	—	—	—	—	—	—	—	—	—	—	—
Off-Road Equipment	1.47	1.24	11.4	12.7	0.02	0.50	—	0.50	0.46	—	0.46	—	2,228	2,228	0.09	0.02	—	2,235
Dust From Material Movement	—	—	—	—	—	—	2.56	2.56	—	1.31	1.31	—	—	—	—	—	—	—
Onsite truck	0.00	0.00	0.00	0.00	0.00	0.00	0.00	0.00	0.00	0.00	0.00	—	0.00	0.00	0.00	0.00	0.00	0.00
Daily, Winter (Max)	—	—	—	—	—	—	—	—	—	—	—	—	—	—	—	—	—	—

Average Daily	—	—	—	—	—	—	—	—	—	—	—	—	—	—	—	—	—	—
Off-Road Equipment	0.18	0.15	1.38	1.53	< 0.005	0.06	—	0.06	0.06	—	0.06	—	269	269	0.01	< 0.005	—	269
Dust From Material Movement	—	—	—	—	—	—	0.31	0.31	—	0.16	0.16	—	—	—	—	—	—	—
Onsite truck	0.00	0.00	0.00	0.00	0.00	0.00	0.00	0.00	0.00	0.00	0.00	—	0.00	0.00	0.00	0.00	0.00	0.00
Annual	—	—	—	—	—	—	—	—	—	—	—	—	—	—	—	—	—	—
Off-Road Equipment	0.03	0.03	0.25	0.28	< 0.005	0.01	—	0.01	0.01	—	0.01	—	44.5	44.5	< 0.005	< 0.005	—	44.6
Dust From Material Movement	—	—	—	—	—	—	0.06	0.06	—	0.03	0.03	—	—	—	—	—	—	—
Onsite truck	0.00	0.00	0.00	0.00	0.00	0.00	0.00	0.00	0.00	0.00	0.00	—	0.00	0.00	0.00	0.00	0.00	0.00
Offsite	—	—	—	—	—	—	—	—	—	—	—	—	—	—	—	—	—	—
Daily, Summer (Max)	—	—	—	—	—	—	—	—	—	—	—	—	—	—	—	—	—	—
Worker	0.04	0.03	0.03	0.52	0.00	0.00	0.10	0.10	0.00	0.02	0.02	—	104	104	< 0.005	< 0.005	0.38	105
Vendor	0.00	0.00	0.00	0.00	0.00	0.00	0.00	0.00	0.00	0.00	0.00	—	0.00	0.00	0.00	0.00	0.00	0.00
Hauling	0.29	0.05	4.88	1.74	0.03	0.06	1.16	1.21	0.06	0.32	0.37	—	4,277	4,277	0.21	0.67	10.0	4,492
Daily, Winter (Max)	—	—	—	—	—	—	—	—	—	—	—	—	—	—	—	—	—	—
Average Daily	—	—	—	—	—	—	—	—	—	—	—	—	—	—	—	—	—	—
Worker	< 0.005	< 0.005	< 0.005	0.06	0.00	0.00	0.01	0.01	0.00	< 0.005	< 0.005	—	12.0	12.0	< 0.005	< 0.005	0.02	12.2

Vendor	0.00	0.00	0.00	0.00	0.00	0.00	0.00	0.00	0.00	0.00	0.00	—	0.00	0.00	0.00	0.00	0.00	0.00
Hauling	0.04	0.01	0.62	0.21	< 0.005	0.01	0.14	0.14	0.01	0.04	0.04	—	516	516	0.03	0.08	0.52	541
Annual	—	—	—	—	—	—	—	—	—	—	—	—	—	—	—	—	—	—
Worker	< 0.005	< 0.005	< 0.005	0.01	0.00	0.00	< 0.005	< 0.005	0.00	< 0.005	< 0.005	—	1.99	1.99	< 0.005	< 0.005	< 0.005	2.02
Vendor	0.00	0.00	0.00	0.00	0.00	0.00	0.00	0.00	0.00	0.00	0.00	—	0.00	0.00	0.00	0.00	0.00	0.00
Hauling	0.01	< 0.005	0.11	0.04	< 0.005	< 0.005	0.03	0.03	< 0.005	0.01	0.01	—	85.4	85.4	< 0.005	0.01	0.09	89.5

3.5. Building Construction (2025) - Unmitigated

Criteria Pollutants (lb/day for daily, ton/yr for annual) and GHGs (lb/day for daily, MT/yr for annual)

Location	TOG	ROG	NOx	CO	SO2	PM10E	PM10D	PM10T	PM2.5E	PM2.5D	PM2.5T	BCO2	NBCO2	CO2T	CH4	N2O	R	CO2e
Onsite	—	—	—	—	—	—	—	—	—	—	—	—	—	—	—	—	—	—
Daily, Summer (Max)	—	—	—	—	—	—	—	—	—	—	—	—	—	—	—	—	—	—
Off-Road Equipment	0.89	0.75	7.34	9.02	0.02	0.31	—	0.31	0.29	—	0.29	—	1,876	1,876	0.08	0.02	—	1,883
Onsite truck	0.00	0.00	0.00	0.00	0.00	0.00	0.00	0.00	0.00	0.00	0.00	—	0.00	0.00	0.00	0.00	0.00	0.00
Daily, Winter (Max)	—	—	—	—	—	—	—	—	—	—	—	—	—	—	—	—	—	—
Off-Road Equipment	0.89	0.75	7.34	9.02	0.02	0.31	—	0.31	0.29	—	0.29	—	1,876	1,876	0.08	0.02	—	1,883
Onsite truck	0.00	0.00	0.00	0.00	0.00	0.00	0.00	0.00	0.00	0.00	0.00	—	0.00	0.00	0.00	0.00	0.00	0.00
Average Daily	—	—	—	—	—	—	—	—	—	—	—	—	—	—	—	—	—	—

Off-Road Equipment	0.24	0.20	1.95	2.40	< 0.005	0.08	—	0.08	0.08	—	0.08	—	499	499	0.02	< 0.005	—	501
Onsite truck	0.00	0.00	0.00	0.00	0.00	0.00	0.00	0.00	0.00	0.00	0.00	—	0.00	0.00	0.00	0.00	0.00	0.00
Annual	—	—	—	—	—	—	—	—	—	—	—	—	—	—	—	—	—	—
Off-Road Equipment	0.04	0.04	0.36	0.44	< 0.005	0.02	—	0.02	0.01	—	0.01	—	82.7	82.7	< 0.005	< 0.005	—	83.0
Onsite truck	0.00	0.00	0.00	0.00	0.00	0.00	0.00	0.00	0.00	0.00	0.00	—	0.00	0.00	0.00	0.00	0.00	0.00
Offsite	—	—	—	—	—	—	—	—	—	—	—	—	—	—	—	—	—	—
Daily, Summer (Max)	—	—	—	—	—	—	—	—	—	—	—	—	—	—	—	—	—	—
Worker	0.18	0.16	0.17	2.66	0.00	0.00	0.50	0.50	0.00	0.12	0.12	—	528	528	0.02	0.02	1.93	536
Vendor	0.02	0.01	0.35	0.17	< 0.005	< 0.005	0.08	0.09	< 0.005	0.02	0.03	—	312	312	0.01	0.04	0.85	326
Hauling	0.00	0.00	0.00	0.00	0.00	0.00	0.00	0.00	0.00	0.00	0.00	—	0.00	0.00	0.00	0.00	0.00	0.00
Daily, Winter (Max)	—	—	—	—	—	—	—	—	—	—	—	—	—	—	—	—	—	—
Worker	0.18	0.16	0.18	2.25	0.00	0.00	0.50	0.50	0.00	0.12	0.12	—	501	501	0.02	0.02	0.05	507
Vendor	0.02	0.01	0.37	0.18	< 0.005	< 0.005	0.08	0.09	< 0.005	0.02	0.03	—	312	312	0.01	0.04	0.02	325
Hauling	0.00	0.00	0.00	0.00	0.00	0.00	0.00	0.00	0.00	0.00	0.00	—	0.00	0.00	0.00	0.00	0.00	0.00
Average Daily	—	—	—	—	—	—	—	—	—	—	—	—	—	—	—	—	—	—
Worker	0.05	0.04	0.05	0.63	0.00	0.00	0.13	0.13	0.00	0.03	0.03	—	135	135	0.01	< 0.005	0.22	137
Vendor	0.01	< 0.005	0.10	0.05	< 0.005	< 0.005	0.02	0.02	< 0.005	0.01	0.01	—	83.0	83.0	< 0.005	0.01	0.10	86.6
Hauling	0.00	0.00	0.00	0.00	0.00	0.00	0.00	0.00	0.00	0.00	0.00	—	0.00	0.00	0.00	0.00	0.00	0.00
Annual	—	—	—	—	—	—	—	—	—	—	—	—	—	—	—	—	—	—
Worker	0.01	0.01	0.01	0.12	0.00	0.00	0.02	0.02	0.00	0.01	0.01	—	22.4	22.4	< 0.005	< 0.005	0.04	22.7

Vendor	< 0.005	< 0.005	0.02	0.01	< 0.005	< 0.005	< 0.005	< 0.005	< 0.005	< 0.005	< 0.005	—	13.7	13.7	< 0.005	< 0.005	0.02	14.3
Hauling	0.00	0.00	0.00	0.00	0.00	0.00	0.00	0.00	0.00	0.00	0.00	—	0.00	0.00	0.00	0.00	0.00	0.00

3.7. Building Construction (2026) - Unmitigated

Criteria Pollutants (lb/day for daily, ton/yr for annual) and GHGs (lb/day for daily, MT/yr for annual)

Location	TOG	ROG	NOx	CO	SO2	PM10E	PM10D	PM10T	PM2.5E	PM2.5D	PM2.5T	BCO2	NBCO2	CO2T	CH4	N2O	R	CO2e
Onsite	—	—	—	—	—	—	—	—	—	—	—	—	—	—	—	—	—	—
Daily, Summer (Max)	—	—	—	—	—	—	—	—	—	—	—	—	—	—	—	—	—	—
Off-Road Equipment	0.85	0.71	6.87	8.96	0.02	0.28	—	0.28	0.25	—	0.25	—	1,876	1,876	0.08	0.02	—	1,882
Onsite truck	0.00	0.00	0.00	0.00	0.00	0.00	0.00	0.00	0.00	0.00	0.00	—	0.00	0.00	0.00	0.00	0.00	0.00
Daily, Winter (Max)	—	—	—	—	—	—	—	—	—	—	—	—	—	—	—	—	—	—
Off-Road Equipment	0.85	0.71	6.87	8.96	0.02	0.28	—	0.28	0.25	—	0.25	—	1,876	1,876	0.08	0.02	—	1,882
Onsite truck	0.00	0.00	0.00	0.00	0.00	0.00	0.00	0.00	0.00	0.00	0.00	—	0.00	0.00	0.00	0.00	0.00	0.00
Average Daily	—	—	—	—	—	—	—	—	—	—	—	—	—	—	—	—	—	—
Off-Road Equipment	0.61	0.51	4.91	6.40	0.01	0.20	—	0.20	0.18	—	0.18	—	1,340	1,340	0.05	0.01	—	1,344
Onsite truck	0.00	0.00	0.00	0.00	0.00	0.00	0.00	0.00	0.00	0.00	0.00	—	0.00	0.00	0.00	0.00	0.00	0.00
Annual	—	—	—	—	—	—	—	—	—	—	—	—	—	—	—	—	—	—

Off-Roa Equipment	0.11	0.09	0.90	1.17	< 0.005	0.04	—	0.04	0.03	—	0.03	—	222	222	0.01	< 0.005	—	223
Onsite truck	0.00	0.00	0.00	0.00	0.00	0.00	0.00	0.00	0.00	0.00	0.00	—	0.00	0.00	0.00	0.00	0.00	0.00
Offsite	—	—	—	—	—	—	—	—	—	—	—	—	—	—	—	—	—	—
Daily, Summer (Max)	—	—	—	—	—	—	—	—	—	—	—	—	—	—	—	—	—	—
Worker	0.16	0.14	0.15	2.47	0.00	0.00	0.50	0.50	0.00	0.12	0.12	—	518	518	0.02	0.02	1.75	526
Vendor	0.02	0.01	0.34	0.16	< 0.005	< 0.005	0.08	0.09	< 0.005	0.02	0.03	—	306	306	0.01	0.04	0.83	321
Hauling	0.00	0.00	0.00	0.00	0.00	0.00	0.00	0.00	0.00	0.00	0.00	—	0.00	0.00	0.00	0.00	0.00	0.00
Daily, Winter (Max)	—	—	—	—	—	—	—	—	—	—	—	—	—	—	—	—	—	—
Worker	0.16	0.14	0.17	2.11	0.00	0.00	0.50	0.50	0.00	0.12	0.12	—	491	491	0.02	0.02	0.05	497
Vendor	0.02	0.01	0.35	0.17	< 0.005	< 0.005	0.08	0.09	< 0.005	0.02	0.03	—	307	307	0.01	0.04	0.02	320
Hauling	0.00	0.00	0.00	0.00	0.00	0.00	0.00	0.00	0.00	0.00	0.00	—	0.00	0.00	0.00	0.00	0.00	0.00
Average Daily	—	—	—	—	—	—	—	—	—	—	—	—	—	—	—	—	—	—
Worker	0.11	0.10	0.13	1.57	0.00	0.00	0.35	0.35	0.00	0.08	0.08	—	356	356	0.02	0.01	0.54	361
Vendor	0.02	0.01	0.25	0.12	< 0.005	< 0.005	0.06	0.06	< 0.005	0.02	0.02	—	219	219	0.01	0.03	0.26	229
Hauling	0.00	0.00	0.00	0.00	0.00	0.00	0.00	0.00	0.00	0.00	0.00	—	0.00	0.00	0.00	0.00	0.00	0.00
Annual	—	—	—	—	—	—	—	—	—	—	—	—	—	—	—	—	—	—
Worker	0.02	0.02	0.02	0.29	0.00	0.00	0.06	0.06	0.00	0.02	0.02	—	58.9	58.9	< 0.005	< 0.005	0.09	59.7
Vendor	< 0.005	< 0.005	0.05	0.02	< 0.005	< 0.005	0.01	0.01	< 0.005	< 0.005	< 0.005	—	36.2	36.2	< 0.005	0.01	0.04	37.9
Hauling	0.00	0.00	0.00	0.00	0.00	0.00	0.00	0.00	0.00	0.00	0.00	—	0.00	0.00	0.00	0.00	0.00	0.00

3.9. Building Construction (2027) - Unmitigated

Criteria Pollutants (lb/day for daily, ton/yr for annual) and GHGs (lb/day for daily, MT/yr for annual)

Location	TOG	ROG	NOx	CO	SO2	PM10E	PM10D	PM10T	PM2.5E	PM2.5D	PM2.5T	BCO2	NBCO2	CO2T	CH4	N2O	R	CO2e
Onsite	—	—	—	—	—	—	—	—	—	—	—	—	—	—	—	—	—	—

Daily, Summer (Max)	—	—	—	—	—	—	—	—	—	—	—	—	—	—	—	—	—	—
Off-Road Equipment	0.82	0.69	6.51	8.94	0.02	0.25	—	0.25	0.23	—	0.23	—	1,876	1,876	0.08	0.02	—	1,882
Onsite truck	0.00	0.00	0.00	0.00	0.00	0.00	0.00	0.00	0.00	0.00	0.00	—	0.00	0.00	0.00	0.00	0.00	0.00
Daily, Winter (Max)	—	—	—	—	—	—	—	—	—	—	—	—	—	—	—	—	—	—
Off-Road Equipment	0.82	0.69	6.51	8.94	0.02	0.25	—	0.25	0.23	—	0.23	—	1,876	1,876	0.08	0.02	—	1,882
Onsite truck	0.00	0.00	0.00	0.00	0.00	0.00	0.00	0.00	0.00	0.00	0.00	—	0.00	0.00	0.00	0.00	0.00	0.00
Average Daily	—	—	—	—	—	—	—	—	—	—	—	—	—	—	—	—	—	—
Off-Road Equipment	0.24	0.20	1.92	2.64	0.01	0.07	—	0.07	0.07	—	0.07	—	554	554	0.02	< 0.005	—	556
Onsite truck	0.00	0.00	0.00	0.00	0.00	0.00	0.00	0.00	0.00	0.00	0.00	—	0.00	0.00	0.00	0.00	0.00	0.00
Annual	—	—	—	—	—	—	—	—	—	—	—	—	—	—	—	—	—	—
Off-Road Equipment	0.04	0.04	0.35	0.48	< 0.005	0.01	—	0.01	0.01	—	0.01	—	91.8	91.8	< 0.005	< 0.005	—	92.1
Onsite truck	0.00	0.00	0.00	0.00	0.00	0.00	0.00	0.00	0.00	0.00	0.00	—	0.00	0.00	0.00	0.00	0.00	0.00
Offsite	—	—	—	—	—	—	—	—	—	—	—	—	—	—	—	—	—	—
Daily, Summer (Max)	—	—	—	—	—	—	—	—	—	—	—	—	—	—	—	—	—	—

Worker	0.15	0.14	0.13	2.30	0.00	0.00	0.50	0.50	0.00	0.12	0.12	—	508	508	0.02	0.02	1.58	515
Vendor	0.02	0.01	0.32	0.15	< 0.005	< 0.005	0.08	0.09	< 0.005	0.02	0.03	—	300	300	0.01	0.04	0.78	314
Hauling	0.00	0.00	0.00	0.00	0.00	0.00	0.00	0.00	0.00	0.00	0.00	—	0.00	0.00	0.00	0.00	0.00	0.00
Daily, Winter (Max)	—	—	—	—	—	—	—	—	—	—	—	—	—	—	—	—	—	—
Worker	0.15	0.13	0.16	1.95	0.00	0.00	0.50	0.50	0.00	0.12	0.12	—	482	482	0.01	0.02	0.04	487
Vendor	0.02	0.01	0.34	0.16	< 0.005	< 0.005	0.08	0.09	< 0.005	0.02	0.03	—	301	301	0.01	0.04	0.02	313
Hauling	0.00	0.00	0.00	0.00	0.00	0.00	0.00	0.00	0.00	0.00	0.00	—	0.00	0.00	0.00	0.00	0.00	0.00
Average Daily	—	—	—	—	—	—	—	—	—	—	—	—	—	—	—	—	—	—
Worker	0.04	0.04	0.05	0.60	0.00	0.00	0.15	0.15	0.00	0.03	0.03	—	144	144	< 0.005	0.01	0.20	146
Vendor	0.01	< 0.005	0.10	0.05	< 0.005	< 0.005	0.02	0.03	< 0.005	0.01	0.01	—	88.8	88.8	< 0.005	0.01	0.10	92.7
Hauling	0.00	0.00	0.00	0.00	0.00	0.00	0.00	0.00	0.00	0.00	0.00	—	0.00	0.00	0.00	0.00	0.00	0.00
Annual	—	—	—	—	—	—	—	—	—	—	—	—	—	—	—	—	—	—
Worker	0.01	0.01	0.01	0.11	0.00	0.00	0.03	0.03	0.00	0.01	0.01	—	23.9	23.9	< 0.005	< 0.005	0.03	24.2
Vendor	< 0.005	< 0.005	0.02	0.01	< 0.005	< 0.005	< 0.005	< 0.005	< 0.005	< 0.005	< 0.005	—	14.7	14.7	< 0.005	< 0.005	0.02	15.3
Hauling	0.00	0.00	0.00	0.00	0.00	0.00	0.00	0.00	0.00	0.00	0.00	—	0.00	0.00	0.00	0.00	0.00	0.00

3.11. Paving (2025) - Unmitigated

Criteria Pollutants (lb/day for daily, ton/yr for annual) and GHGs (lb/day for daily, MT/yr for annual)

Location	TOG	ROG	NOx	CO	SO2	PM10E	PM10D	PM10T	PM2.5E	PM2.5D	PM2.5T	BCO2	NBCO2	CO2T	CH4	N2O	R	CO2e
Onsite	—	—	—	—	—	—	—	—	—	—	—	—	—	—	—	—	—	—
Daily, Summer (Max)	—	—	—	—	—	—	—	—	—	—	—	—	—	—	—	—	—	—
Off-Road Equipment	0.60	0.50	4.13	4.35	0.01	0.19	—	0.19	0.17	—	0.17	—	683	683	0.03	0.01	—	685
Paving	0.00	0.00	—	—	—	—	—	—	—	—	—	—	—	—	—	—	—	—

Onsite truck	0.00	0.00	0.00	0.00	0.00	0.00	0.00	0.00	0.00	0.00	0.00	—	0.00	0.00	0.00	0.00	0.00	0.00
Daily, Winter (Max)	—	—	—	—	—	—	—	—	—	—	—	—	—	—	—	—	—	—
Average Daily	—	—	—	—	—	—	—	—	—	—	—	—	—	—	—	—	—	—
Off-Road Equipment	0.04	0.03	0.26	0.27	< 0.005	0.01	—	0.01	0.01	—	0.01	—	43.0	43.0	< 0.005	< 0.005	—	43.2
Paving	0.00	0.00	—	—	—	—	—	—	—	—	—	—	—	—	—	—	—	—
Onsite truck	0.00	0.00	0.00	0.00	0.00	0.00	0.00	0.00	0.00	0.00	0.00	—	0.00	0.00	0.00	0.00	0.00	0.00
Annual	—	—	—	—	—	—	—	—	—	—	—	—	—	—	—	—	—	—
Off-Road Equipment	0.01	0.01	0.05	0.05	< 0.005	< 0.005	—	< 0.005	< 0.005	—	< 0.005	—	7.12	7.12	< 0.005	< 0.005	—	7.15
Paving	0.00	0.00	—	—	—	—	—	—	—	—	—	—	—	—	—	—	—	—
Onsite truck	0.00	0.00	0.00	0.00	0.00	0.00	0.00	0.00	0.00	0.00	0.00	—	0.00	0.00	0.00	0.00	0.00	0.00
Offsite	—	—	—	—	—	—	—	—	—	—	—	—	—	—	—	—	—	—
Daily, Summer (Max)	—	—	—	—	—	—	—	—	—	—	—	—	—	—	—	—	—	—
Worker	0.07	0.06	0.06	1.04	0.00	0.00	0.20	0.20	0.00	0.05	0.05	—	207	207	0.01	0.01	0.76	210
Vendor	0.00	0.00	0.00	0.00	0.00	0.00	0.00	0.00	0.00	0.00	0.00	—	0.00	0.00	0.00	0.00	0.00	0.00
Hauling	0.00	0.00	0.00	0.00	0.00	0.00	0.00	0.00	0.00	0.00	0.00	—	0.00	0.00	0.00	0.00	0.00	0.00
Daily, Winter (Max)	—	—	—	—	—	—	—	—	—	—	—	—	—	—	—	—	—	—
Average Daily	—	—	—	—	—	—	—	—	—	—	—	—	—	—	—	—	—	—
Worker	< 0.005	< 0.005	< 0.005	0.06	0.00	0.00	0.01	0.01	0.00	< 0.005	< 0.005	—	12.6	12.6	< 0.005	< 0.005	0.02	12.7

Vendor	0.00	0.00	0.00	0.00	0.00	0.00	0.00	0.00	0.00	0.00	0.00	—	0.00	0.00	0.00	0.00	0.00	0.00
Hauling	0.00	0.00	0.00	0.00	0.00	0.00	0.00	0.00	0.00	0.00	0.00	—	0.00	0.00	0.00	0.00	0.00	0.00
Annual	—	—	—	—	—	—	—	—	—	—	—	—	—	—	—	—	—	—
Worker	< 0.005	< 0.005	< 0.005	0.01	0.00	0.00	< 0.005	< 0.005	0.00	< 0.005	< 0.005	—	2.08	2.08	< 0.005	< 0.005	< 0.005	2.11
Vendor	0.00	0.00	0.00	0.00	0.00	0.00	0.00	0.00	0.00	0.00	0.00	—	0.00	0.00	0.00	0.00	0.00	0.00
Hauling	0.00	0.00	0.00	0.00	0.00	0.00	0.00	0.00	0.00	0.00	0.00	—	0.00	0.00	0.00	0.00	0.00	0.00

3.13. Architectural Coating (2027) - Unmitigated

Criteria Pollutants (lb/day for daily, ton/yr for annual) and GHGs (lb/day for daily, MT/yr for annual)

Location	TOG	ROG	NOx	CO	SO2	PM10E	PM10D	PM10T	PM2.5E	PM2.5D	PM2.5T	BCO2	NBCO2	CO2T	CH4	N2O	R	CO2e
Onsite	—	—	—	—	—	—	—	—	—	—	—	—	—	—	—	—	—	—
Daily, Summer (Max)	—	—	—	—	—	—	—	—	—	—	—	—	—	—	—	—	—	—
Off-Road Equipment	0.18	0.15	1.11	1.50	< 0.005	0.03	—	0.03	0.02	—	0.02	—	178	178	0.01	< 0.005	—	179
Architectural Coatings	2.24	2.24	—	—	—	—	—	—	—	—	—	—	—	—	—	—	—	—
Onsite truck	0.00	0.00	0.00	0.00	0.00	0.00	0.00	0.00	0.00	0.00	0.00	—	0.00	0.00	0.00	0.00	0.00	0.00
Daily, Winter (Max)	—	—	—	—	—	—	—	—	—	—	—	—	—	—	—	—	—	—
Off-Road Equipment	0.18	0.15	1.11	1.50	< 0.005	0.03	—	0.03	0.02	—	0.02	—	178	178	0.01	< 0.005	—	179

Architectural Coatings	2.24	2.24	—	—	—	—	—	—	—	—	—	—	—	—	—	—	—	—
Onsite truck	0.00	0.00	0.00	0.00	0.00	0.00	0.00	0.00	0.00	0.00	0.00	—	0.00	0.00	0.00	0.00	0.00	0.00
Average Daily	—	—	—	—	—	—	—	—	—	—	—	—	—	—	—	—	—	—
Off-Road Equipment	0.05	0.04	0.32	0.44	< 0.005	0.01	—	0.01	0.01	—	0.01	—	52.2	52.2	< 0.005	< 0.005	—	52.4
Architectural Coatings	0.66	0.66	—	—	—	—	—	—	—	—	—	—	—	—	—	—	—	—
Onsite truck	0.00	0.00	0.00	0.00	0.00	0.00	0.00	0.00	0.00	0.00	0.00	—	0.00	0.00	0.00	0.00	0.00	0.00
Annual	—	—	—	—	—	—	—	—	—	—	—	—	—	—	—	—	—	—
Off-Road Equipment	0.01	0.01	0.06	0.08	< 0.005	< 0.005	—	< 0.005	< 0.005	—	< 0.005	—	8.64	8.64	< 0.005	< 0.005	—	8.67
Architectural Coatings	0.12	0.12	—	—	—	—	—	—	—	—	—	—	—	—	—	—	—	—
Onsite truck	0.00	0.00	0.00	0.00	0.00	0.00	0.00	0.00	0.00	0.00	0.00	—	0.00	0.00	0.00	0.00	0.00	0.00
Offsite	—	—	—	—	—	—	—	—	—	—	—	—	—	—	—	—	—	—
Daily, Summer (Max)	—	—	—	—	—	—	—	—	—	—	—	—	—	—	—	—	—	—
Worker	0.03	0.03	0.03	0.46	0.00	0.00	0.10	0.10	0.00	0.02	0.02	—	102	102	< 0.005	< 0.005	0.32	103
Vendor	0.00	0.00	0.00	0.00	0.00	0.00	0.00	0.00	0.00	0.00	0.00	—	0.00	0.00	0.00	0.00	0.00	0.00
Hauling	0.00	0.00	0.00	0.00	0.00	0.00	0.00	0.00	0.00	0.00	0.00	—	0.00	0.00	0.00	0.00	0.00	0.00

Daily, Winter (Max)	—	—	—	—	—	—	—	—	—	—	—	—	—	—	—	—	—	—
Worker	0.03	0.03	0.03	0.39	0.00	0.00	0.10	0.10	0.00	0.02	0.02	—	96.3	96.3	< 0.005	< 0.005	0.01	97.4
Vendor	0.00	0.00	0.00	0.00	0.00	0.00	0.00	0.00	0.00	0.00	0.00	—	0.00	0.00	0.00	0.00	0.00	0.00
Hauling	0.00	0.00	0.00	0.00	0.00	0.00	0.00	0.00	0.00	0.00	0.00	—	0.00	0.00	0.00	0.00	0.00	0.00
Average Daily	—	—	—	—	—	—	—	—	—	—	—	—	—	—	—	—	—	—
Worker	0.01	0.01	0.01	0.12	0.00	0.00	0.03	0.03	0.00	0.01	0.01	—	28.7	28.7	< 0.005	< 0.005	0.04	29.0
Vendor	0.00	0.00	0.00	0.00	0.00	0.00	0.00	0.00	0.00	0.00	0.00	—	0.00	0.00	0.00	0.00	0.00	0.00
Hauling	0.00	0.00	0.00	0.00	0.00	0.00	0.00	0.00	0.00	0.00	0.00	—	0.00	0.00	0.00	0.00	0.00	0.00
Annual	—	—	—	—	—	—	—	—	—	—	—	—	—	—	—	—	—	—
Worker	< 0.005	< 0.005	< 0.005	0.02	0.00	0.00	0.01	0.01	0.00	< 0.005	< 0.005	—	4.74	4.74	< 0.005	< 0.005	0.01	4.80
Vendor	0.00	0.00	0.00	0.00	0.00	0.00	0.00	0.00	0.00	0.00	0.00	—	0.00	0.00	0.00	0.00	0.00	0.00
Hauling	0.00	0.00	0.00	0.00	0.00	0.00	0.00	0.00	0.00	0.00	0.00	—	0.00	0.00	0.00	0.00	0.00	0.00

4. Operations Emissions Details

4.10. Soil Carbon Accumulation By Vegetation Type

4.10.1. Soil Carbon Accumulation By Vegetation Type - Unmitigated

Criteria Pollutants (lb/day for daily, ton/yr for annual) and GHGs (lb/day for daily, MT/yr for annual)

Vegetation	TOG	ROG	NOx	CO	SO2	PM10E	PM10D	PM10T	PM2.5E	PM2.5D	PM2.5T	BCO2	NBCO2	CO2T	CH4	N2O	R	CO2e
Daily, Summer (Max)	—	—	—	—	—	—	—	—	—	—	—	—	—	—	—	—	—	—
Total	—	—	—	—	—	—	—	—	—	—	—	—	—	—	—	—	—	—
Daily, Winter (Max)	—	—	—	—	—	—	—	—	—	—	—	—	—	—	—	—	—	—

Total	—	—	—	—	—	—	—	—	—	—	—	—	—	—	—	—	—	—
Annual	—	—	—	—	—	—	—	—	—	—	—	—	—	—	—	—	—	—
Total	—	—	—	—	—	—	—	—	—	—	—	—	—	—	—	—	—	—

4.10.2. Above and Belowground Carbon Accumulation by Land Use Type - Unmitigated

Criteria Pollutants (lb/day for daily, ton/yr for annual) and GHGs (lb/day for daily, MT/yr for annual)

Land Use	TOG	ROG	NOx	CO	SO2	PM10E	PM10D	PM10T	PM2.5E	PM2.5D	PM2.5T	BCO2	NBCO2	CO2T	CH4	N2O	R	CO2e
Daily, Summer (Max)	—	—	—	—	—	—	—	—	—	—	—	—	—	—	—	—	—	—
Total	—	—	—	—	—	—	—	—	—	—	—	—	—	—	—	—	—	—
Daily, Winter (Max)	—	—	—	—	—	—	—	—	—	—	—	—	—	—	—	—	—	—
Total	—	—	—	—	—	—	—	—	—	—	—	—	—	—	—	—	—	—
Annual	—	—	—	—	—	—	—	—	—	—	—	—	—	—	—	—	—	—
Total	—	—	—	—	—	—	—	—	—	—	—	—	—	—	—	—	—	—

4.10.3. Avoided and Sequestered Emissions by Species - Unmitigated

Criteria Pollutants (lb/day for daily, ton/yr for annual) and GHGs (lb/day for daily, MT/yr for annual)

Species	TOG	ROG	NOx	CO	SO2	PM10E	PM10D	PM10T	PM2.5E	PM2.5D	PM2.5T	BCO2	NBCO2	CO2T	CH4	N2O	R	CO2e
Daily, Summer (Max)	—	—	—	—	—	—	—	—	—	—	—	—	—	—	—	—	—	—
Avoided	—	—	—	—	—	—	—	—	—	—	—	—	—	—	—	—	—	—
Subtotal	—	—	—	—	—	—	—	—	—	—	—	—	—	—	—	—	—	—
Sequestered	—	—	—	—	—	—	—	—	—	—	—	—	—	—	—	—	—	—
Subtotal	—	—	—	—	—	—	—	—	—	—	—	—	—	—	—	—	—	—

Removed	—	—	—	—	—	—	—	—	—	—	—	—	—	—	—	—	—	—
Subtotal	—	—	—	—	—	—	—	—	—	—	—	—	—	—	—	—	—	—
—	—	—	—	—	—	—	—	—	—	—	—	—	—	—	—	—	—	—
Daily, Winter (Max)	—	—	—	—	—	—	—	—	—	—	—	—	—	—	—	—	—	—
Avoided	—	—	—	—	—	—	—	—	—	—	—	—	—	—	—	—	—	—
Subtotal	—	—	—	—	—	—	—	—	—	—	—	—	—	—	—	—	—	—
Sequestered	—	—	—	—	—	—	—	—	—	—	—	—	—	—	—	—	—	—
Subtotal	—	—	—	—	—	—	—	—	—	—	—	—	—	—	—	—	—	—
Removed	—	—	—	—	—	—	—	—	—	—	—	—	—	—	—	—	—	—
Subtotal	—	—	—	—	—	—	—	—	—	—	—	—	—	—	—	—	—	—
—	—	—	—	—	—	—	—	—	—	—	—	—	—	—	—	—	—	—
Annual	—	—	—	—	—	—	—	—	—	—	—	—	—	—	—	—	—	—
Avoided	—	—	—	—	—	—	—	—	—	—	—	—	—	—	—	—	—	—
Subtotal	—	—	—	—	—	—	—	—	—	—	—	—	—	—	—	—	—	—
Sequestered	—	—	—	—	—	—	—	—	—	—	—	—	—	—	—	—	—	—
Subtotal	—	—	—	—	—	—	—	—	—	—	—	—	—	—	—	—	—	—
Removed	—	—	—	—	—	—	—	—	—	—	—	—	—	—	—	—	—	—
Subtotal	—	—	—	—	—	—	—	—	—	—	—	—	—	—	—	—	—	—
—	—	—	—	—	—	—	—	—	—	—	—	—	—	—	—	—	—	—

5. Activity Data

5.1. Construction Schedule

Phase Name	Phase Type	Start Date	End Date	Days Per Week	Work Days per Phase	Phase Description
Demolition	Demolition	6/2/2025	6/16/2025	5.00	10.0	—
Grading	Grading	6/17/2025	8/15/2025	5.00	44.0	—
Building Construction	Building Construction	8/18/2025	5/31/2027	5.00	466	—
Paving	Paving	8/18/2025	9/17/2025	5.00	23.0	—
Architectural Coating	Architectural Coating	1/1/2027	5/31/2027	5.00	107	—

5.2. Off-Road Equipment

5.2.1. Unmitigated

Phase Name	Equipment Type	Fuel Type	Engine Tier	Number per Day	Hours Per Day	Horsepower	Load Factor
Demolition	Rubber Tired Dozers	Diesel	Average	1.00	1.00	367	0.40
Demolition	Tractors/Loaders/Backhoes	Diesel	Average	2.00	8.00	84.0	0.37
Demolition	Excavators	Diesel	Average	1.00	8.00	158	0.38
Grading	Rubber Tired Dozers	Diesel	Average	1.00	8.00	367	0.40
Grading	Tractors/Loaders/Backhoes	Diesel	Average	1.00	8.00	84.0	0.37
Grading	Excavators	Diesel	Average	1.00	8.00	158	0.38
Building Construction	Cranes	Diesel	Average	1.00	8.00	367	0.29
Building Construction	Forklifts	Diesel	Average	2.00	8.00	82.0	0.20
Building Construction	Tractors/Loaders/Backhoes	Diesel	Average	2.00	8.00	84.0	0.37
Paving	Cement and Mortar Mixers	Diesel	Average	4.00	8.00	10.0	0.56
Paving	Pavers	Diesel	Average	1.00	8.00	81.0	0.42
Paving	Rollers	Diesel	Average	1.00	8.00	36.0	0.38
Architectural Coating	Air Compressors	Diesel	Average	1.00	8.00	37.0	0.48

5.3. Construction Vehicles

5.3.1. Unmitigated

Phase Name	Trip Type	One-Way Trips per Day	Miles per Trip	Vehicle Mix
Demolition	—	—	—	—
Demolition	Worker	10.0	18.5	LDA,LDT1,LDT2
Demolition	Vendor	—	10.2	HHDT,MHDT
Demolition	Hauling	4.50	40.0	HHDT
Demolition	Onsite truck	—	—	HHDT
Grading	—	—	—	—
Grading	Worker	7.50	18.5	LDA,LDT1,LDT2
Grading	Vendor	—	10.2	HHDT,MHDT
Grading	Hauling	31.3	40.0	HHDT
Grading	Onsite truck	—	—	HHDT
Building Construction	—	—	—	—
Building Construction	Worker	38.2	18.5	LDA,LDT1,LDT2
Building Construction	Vendor	9.83	10.2	HHDT,MHDT
Building Construction	Hauling	0.00	20.0	HHDT
Building Construction	Onsite truck	—	—	HHDT
Paving	—	—	—	—
Paving	Worker	15.0	18.5	LDA,LDT1,LDT2
Paving	Vendor	—	10.2	HHDT,MHDT
Paving	Hauling	0.00	20.0	HHDT
Paving	Onsite truck	—	—	HHDT
Architectural Coating	—	—	—	—
Architectural Coating	Worker	7.64	18.5	LDA,LDT1,LDT2
Architectural Coating	Vendor	—	10.2	HHDT,MHDT
Architectural Coating	Hauling	0.00	20.0	HHDT

Architectural Coating	Onsite truck	—	—	HHDT

5.4. Vehicles

5.4.1. Construction Vehicle Control Strategies

Non-applicable. No control strategies activated by user.

5.5. Architectural Coatings

Phase Name	Residential Interior Area Coated (sq ft)	Residential Exterior Area Coated (sq ft)	Non-Residential Interior Area Coated (sq ft)	Non-Residential Exterior Area Coated (sq ft)	Parking Area Coated (sq ft)
Architectural Coating	67,433	22,478	5,124	1,708	—

5.6. Dust Mitigation

5.6.1. Construction Earthmoving Activities

Phase Name	Material Imported (Cubic Yards)	Material Exported (Cubic Yards)	Acres Graded (acres)	Material Demolished (Building Square Footage)	Acres Paved (acres)
Demolition	0.00	0.00	0.00	3,867	—
Grading	—	11,000	22.0	0.00	—
Paving	0.00	0.00	0.00	0.00	0.00

5.6.2. Construction Earthmoving Control Strategies

Control Strategies Applied	Frequency (per day)	PM10 Reduction	PM2.5 Reduction
Water Exposed Area	2	61%	61%
Water Demolished Area	2	36%	36%

5.7. Construction Paving

Land Use	Area Paved (acres)	% Asphalt
Apartments Mid Rise	—	0%

Enclosed Parking with Elevator	0.00	100%
Strip Mall	0.00	0%

5.8. Construction Electricity Consumption and Emissions Factors

kWh per Year and Emission Factor (lb/MWh)

Year	kWh per Year	CO2	CH4	N2O
2025	0.00	690	0.05	0.01
2026	0.00	690	0.05	0.01
2027	0.00	690	0.05	0.01

5.18. Vegetation

5.18.1. Land Use Change

5.18.1.1. Unmitigated

Vegetation Land Use Type	Vegetation Soil Type	Initial Acres	Final Acres

5.18.1. Biomass Cover Type

5.18.1.1. Unmitigated

Biomass Cover Type	Initial Acres	Final Acres

5.18.2. Sequestration

5.18.2.1. Unmitigated

Tree Type	Number	Electricity Saved (kWh/year)	Natural Gas Saved (btu/year)

6. Climate Risk Detailed Report

6.1. Climate Risk Summary

Cal-Adapt midcentury 2040–2059 average projections for four hazards are reported below for your project location. These are under Representation Concentration Pathway (RCP) 8.5 which assumes GHG emissions will continue to rise strongly through 2050 and then plateau around 2100.

Climate Hazard	Result for Project Location	Unit
Temperature and Extreme Heat	8.06	annual days of extreme heat
Extreme Precipitation	4.50	annual days with precipitation above 20 mm
Sea Level Rise	—	meters of inundation depth
Wildfire	0.00	annual hectares burned

Temperature and Extreme Heat data are for grid cell in which your project are located. The projection is based on the 98th historical percentile of daily maximum/minimum temperatures from observed historical data (32 climate model ensemble from Cal-Adapt, 2040–2059 average under RCP 8.5). Each grid cell is 6 kilometers (km) by 6 km, or 3.7 miles (mi) by 3.7 mi.
Extreme Precipitation data are for the grid cell in which your project are located. The threshold of 20 mm is equivalent to about ¾ an inch of rain, which would be light to moderate rainfall if received over a full day or heavy rain if received over a period of 2 to 4 hours. Each grid cell is 6 kilometers (km) by 6 km, or 3.7 miles (mi) by 3.7 mi.
Sea Level Rise data are for the grid cell in which your project are located. The projections are from Radke et al. (2017), as reported in Cal-Adapt (Radke et al., 2017, CEC-500-2017-008), and consider inundation location and depth for the San Francisco Bay, the Sacramento-San Joaquin River Delta and California coast resulting different increments of sea level rise coupled with extreme storm events. Users may select from four scenarios to view the range in potential inundation depth for the grid cell. The four scenarios are: No rise, 0.5 meter, 1.0 meter, 1.41 meters
Wildfire data are for the grid cell in which your project are located. The projections are from UC Davis, as reported in Cal-Adapt (2040–2059 average under RCP 8.5), and consider historical data of climate, vegetation, population density, and large (> 400 ha) fire history. Users may select from four model simulations to view the range in potential wildfire probabilities for the grid cell. The four simulations make different assumptions about expected rainfall and temperature are: Warmer/drier (HadGEM2-ES), Cooler/wetter (CNRM-CM5), Average conditions (CanESM2), Range of different rainfall and temperature possibilities (MIROC5). Each grid cell is 6 kilometers (km) by 6 km, or 3.7 miles (mi) by 3.7 mi.

6.2. Initial Climate Risk Scores

Climate Hazard	Exposure Score	Sensitivity Score	Adaptive Capacity Score	Vulnerability Score
Temperature and Extreme Heat	N/A	N/A	N/A	N/A
Extreme Precipitation	N/A	N/A	N/A	N/A
Sea Level Rise	N/A	N/A	N/A	N/A
Wildfire	N/A	N/A	N/A	N/A
Flooding	N/A	N/A	N/A	N/A
Drought	N/A	N/A	N/A	N/A
Snowpack Reduction	N/A	N/A	N/A	N/A
Air Quality Degradation	N/A	N/A	N/A	N/A

The sensitivity score reflects the extent to which a project would be adversely affected by exposure to a climate hazard. Exposure is rated on a scale of 1 to 5, with a score of 5 representing the greatest exposure.

The adaptive capacity of a project refers to its ability to manage and reduce vulnerabilities from projected climate hazards. Adaptive capacity is rated on a scale of 1 to 5, with a score of 5 representing the greatest ability to adapt.
The overall vulnerability scores are calculated based on the potential impacts and adaptive capacity assessments for each hazard. Scores do not include implementation of climate risk reduction measures.

6.3. Adjusted Climate Risk Scores

Climate Hazard	Exposure Score	Sensitivity Score	Adaptive Capacity Score	Vulnerability Score
Temperature and Extreme Heat	N/A	N/A	N/A	N/A
Extreme Precipitation	N/A	N/A	N/A	N/A
Sea Level Rise	N/A	N/A	N/A	N/A
Wildfire	N/A	N/A	N/A	N/A
Flooding	N/A	N/A	N/A	N/A
Drought	N/A	N/A	N/A	N/A
Snowpack Reduction	N/A	N/A	N/A	N/A
Air Quality Degradation	N/A	N/A	N/A	N/A

The sensitivity score reflects the extent to which a project would be adversely affected by exposure to a climate hazard. Exposure is rated on a scale of 1 to 5, with a score of 5 representing the greatest exposure.
The adaptive capacity of a project refers to its ability to manage and reduce vulnerabilities from projected climate hazards. Adaptive capacity is rated on a scale of 1 to 5, with a score of 5 representing the greatest ability to adapt.
The overall vulnerability scores are calculated based on the potential impacts and adaptive capacity assessments for each hazard. Scores include implementation of climate risk reduction measures.

6.4. Climate Risk Reduction Measures

7. Health and Equity Details

7.1. CalEnviroScreen 4.0 Scores

The maximum CalEnviroScreen score is 100. A high score (i.e., greater than 50) reflects a higher pollution burden compared to other census tracts in the state.

Indicator	Result for Project Census Tract
Exposure Indicators	—
AQ-Ozone	47.0
AQ-PM	65.2

AQ-DPM	21.0
Drinking Water	63.7
Lead Risk Housing	48.1
Pesticides	0.00
Toxic Releases	76.7
Traffic	31.9
Effect Indicators	—
CleanUp Sites	46.6
Groundwater	39.4
Haz Waste Facilities/Generators	19.2
Impaired Water Bodies	58.7
Solid Waste	0.00
Sensitive Population	—
Asthma	30.7
Cardio-vascular	23.1
Low Birth Weights	35.6
Socioeconomic Factor Indicators	—
Education	3.11
Housing	90.4
Linguistic	2.81
Poverty	49.5
Unemployment	52.5

7.2. Healthy Places Index Scores

The maximum Health Places Index score is 100. A high score (i.e., greater than 50) reflects healthier community conditions compared to other census tracts in the state.

Indicator	Result for Project Census Tract
Economic	—
Above Poverty	64.31412806

Employed	93.12203259
Median HI	35.64737585
Education	—
Bachelor's or higher	93.6609778
High school enrollment	100
Preschool enrollment	84.03695624
Transportation	—
Auto Access	26.75477993
Active commuting	94.57205184
Social	—
2-parent households	66.84203773
Voting	39.0606955
Neighborhood	—
Alcohol availability	4.516874118
Park access	81.35506224
Retail density	91.56935712
Supermarket access	67.07301424
Tree canopy	27.06274862
Housing	—
Homeownership	8.546131143
Housing habitability	37.58501219
Low-inc homeowner severe housing cost burden	81.1625818
Low-inc renter severe housing cost burden	52.98344668
Uncrowded housing	83.16437829
Health Outcomes	—
Insured adults	58.10342615
Arthritis	93.6
Asthma ER Admissions	68.8

High Blood Pressure	93.7
Cancer (excluding skin)	49.7
Asthma	80.2
Coronary Heart Disease	90.3
Chronic Obstructive Pulmonary Disease	91.4
Diagnosed Diabetes	96.3
Life Expectancy at Birth	54.6
Cognitively Disabled	43.0
Physically Disabled	96.9
Heart Attack ER Admissions	51.2
Mental Health Not Good	77.2
Chronic Kidney Disease	95.6
Obesity	67.3
Pedestrian Injuries	96.8
Physical Health Not Good	90.6
Stroke	93.8
Health Risk Behaviors	—
Binge Drinking	1.9
Current Smoker	70.0
No Leisure Time for Physical Activity	97.2
Climate Change Exposures	—
Wildfire Risk	0.0
SLR Inundation Area	42.6
Children	89.4
Elderly	50.2
English Speaking	84.4
Foreign-born	22.6
Outdoor Workers	98.2

Climate Change Adaptive Capacity	—
Impervious Surface Cover	2.1
Traffic Density	62.9
Traffic Access	87.4
Other Indices	—
Hardship	5.3
Other Decision Support	—
2016 Voting	42.8

7.3. Overall Health & Equity Scores

Metric	Result for Project Census Tract
CalEnviroScreen 4.0 Score for Project Location (a)	32.0
Healthy Places Index Score for Project Location (b)	80.0
Project Located in a Designated Disadvantaged Community (Senate Bill 535)	No
Project Located in a Low-Income Community (Assembly Bill 1550)	No
Project Located in a Community Air Protection Program Community (Assembly Bill 617)	No

a: The maximum CalEnviroScreen score is 100. A high score (i.e., greater than 50) reflects a higher pollution burden compared to other census tracts in the state.
b: The maximum Health Places Index score is 100. A high score (i.e., greater than 50) reflects healthier community conditions compared to other census tracts in the state.

7.4. Health & Equity Measures

No Health & Equity Measures selected.

7.5. Evaluation Scorecard

Health & Equity Evaluation Scorecard not completed.

7.6. Health & Equity Custom Measures

No Health & Equity Custom Measures created.

8. User Changes to Default Data

Screen	Justification

Land Use	See Note A
Construction: Construction Phases	See Note B
Construction: Off-Road Equipment	See Note C
Construction: Trips and VMT	See Note D

Paleontological Resources Assessment

Hampton Court Mixed Use Development Project,
City of Los Angeles, Los Angeles County, California

Prepared for:
Steven J. Fogel
Westwood Financial
10877 Wilshire Boulevard, Suite 1105
Los Angeles, California

Prepared By:

South Environmental LLC
2061 N. Los Robles Avenue, Ste. 205
Pasadena, California 91104

Author: Justin Strauss, MS

January 2025

Table of Contents

Executive Summary 1
1 Introduction 2
1.1 Project Location 2
1.2 Project Description 2
1.3 Regulatory Setting 4
2 Paleontological Sensitivity Determination Methods 9
3 Findings and Recommendations 13
3.1 Findings 13
3.2 Recommendations 13
4 Certification 16
5 References 17

Figures

Figure 1. Project Location Map 3
Figure 2. Project Geology Map 11

Appendices

Appendix A: Paleontological Resource Potential Classifications
Appendix B: Natural History Museum of Los Angeles County Records Search
Appendix C: Preparer's Qualifications

Executive Summary

South Environmental conducted a paleontological resources assessment for the Hampton Court Mixed Use Development Project in the City of Los Angeles, Los Angeles County, California (project). The purpose of this assessment is to describe the results of a paleontological resources literature review and records search, summarize the paleontological sensitivity of the geologic units within the project site, assess the potential for the project to impact scientifically significant paleontological resources, and provide management recommendations for avoiding or reducing project-related impacts to paleontological resources. This study was completed in compliance with the California Environmental Quality Act (CEQA) and all applicable City of Los Angeles paleontological resources requirements.

The project proposes to construct a mixed-use building including 30 multi-family residential units and approximately 3,416 square feet of commercial space and up to three subterranean levels of parking.

The geologic units found at the surface of the project site are Holocene-age alluvial deposits and are not likely to contain fossils. However, they are likely relatively thin (six feet thick or less) and underlain by Pleistocene-age deposits that have a much higher potential to contain paleontological resources. Additionally, seven scientifically significant fossil localities have been identified within one-mile of the project area. Therefore, full-time paleontological monitoring should be conducted on all ground-disturbing activities that take place during the course of the project. The full recommendations are presented in Section 3.2.

1 Introduction

South Environmental was retained to complete a paleontological resources assessment for the Hampton Court Mixed Use Development Project located in the City of Los Angeles, Los Angeles County, California. The purpose of this assessment is to describe the results of a paleontological resources literature review and records search, summarize the paleontological sensitivity of the geologic units within the project site, assess the potential for the project to impact scientifically significant paleontological resources, and provide management recommendations for avoiding or reducing project-related impacts to paleontological resources.

This report was prepared in conformance with the California Environmental Quality Act (CEQA) and all applicable City of Los Angeles ordinances by South Environmental Principal Paleontologist Justin Strauss, MS. Resumes for key staff are provided in Appendix C.

1.1 Project Location

The project site is located at 825 Hampton Drive in the City of Los Angeles, on California Assessor's Parcel Number (APN) 4286-012-039, and falls within the U.S. Geological Survey *Venice, California* 7.5 Minute topographical quadrangle map, San Bernardino Base Meridian, in Section 17, Township 02 South, Range 15 West in Los Angeles County, California (Figure 1). The project site is approximately 0.5-mile inland from the Pacific Ocean and 3.5 miles north of Los Angeles International Airport.

1.2 Project Description

The project proposes to construct a mixed-use building including 30 multi-family residential units and approximately 3,416 square feet of commercial space and up to three subterranean levels of parking. The total floor area of the project would be approximately 36,716 square feet, resulting in a Floor Area Ratio (FAR) of 1.986:1.

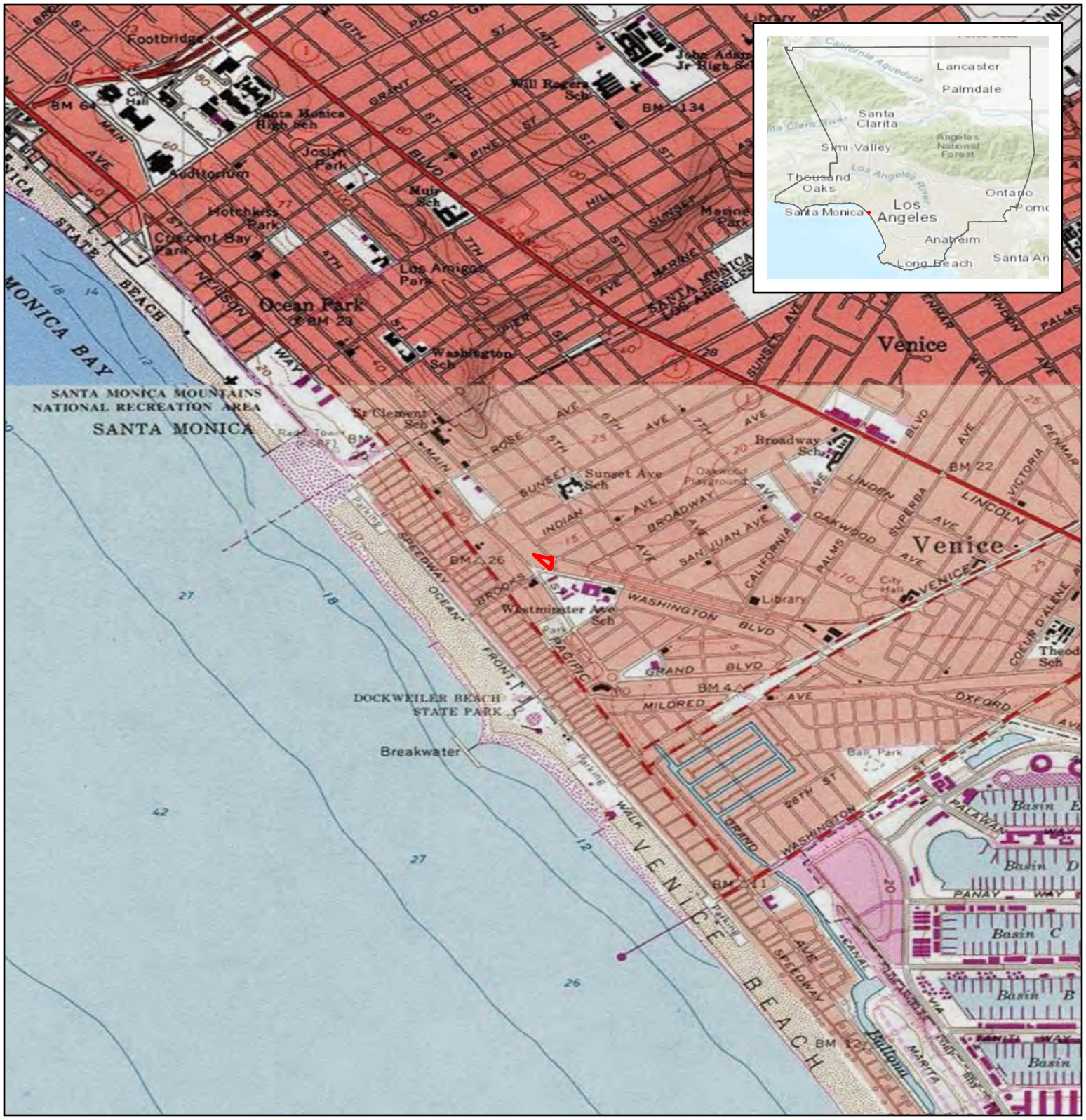

Source: ESRI USA Topo Maps and World Topo Map 2024

825 Hampton Court Project

Figure 1. Project Location Map

Project Site

Project Site is within the City of Los Angeles, California, in Los Angeles County
on the USGS Venice 7.5-minute quadrangle map
in Section 17 of Township 02 South and Range 15 West

Center Coordinate (Decimal Degrees):
Latitude: 33.9928500N Longitude: -118.4737715W

0 1,000 2,000 Feet

Scale: 1:24,000

N

SOUTH ENVIRONMENTAL

1.3 Regulatory Setting

Paleontological resources are generally considered non-renewable scientific resources because they cannot be replaced once damaged or destroyed, and considerable scientific information can be lost should they be disturbed or displaced from their original location and geologic context without a proper record of their original placement and arrangement in their natural sediments. For this reason, fossils are typically protected under a variety of federal, state, and local laws and regulations to ensure that these basic scientific considerations are made and carried out whenever paleontological resources are going to be disturbed. The pertinent laws and regulations governing paleontological resources are discussed in this section.

1.3.1 State

California Environmental Quality Act (CEQA)

CEQA requires that public agencies and private interests identify the potential environmental impacts of their projects on any object or site of significance to the scientific annals of California (Division I, California Public Resources Code [PRC] Section 5020.1 [j]). Appendix G in California Code of Regulations (CCR) Section 15023 provides an Environmental Checklist (Section 15023, Appendix G, Section XIV, Part A) that includes the following: "Would the project directly or indirectly destroy a unique paleontological resource or site or unique geological feature?"

California Public Resources Code (PRC)

Section 5097.5 of the PRC states:

> No person shall knowingly and willfully excavate upon, or remove, destroy, injure, or deface any historic or prehistoric ruins, burial grounds, archaeological or vertebrate paleontological site, including fossilized footprints, inscriptions made by human agency, or any other archaeological, paleontological, or historical feature, situated on public lands, except with the express permission of the public agency having jurisdiction over such lands. Violation of this section is a misdemeanor. As used in this PRC section, 'public lands' means lands owned by, or under the jurisdiction of, the state or any city, county, district, authority, or public corporation, or any agency thereof.

Therefore, public agencies are required to comply with PRC Section 5097.5 for their activities including construction and maintenance as well as for permit actions (e.g., encroachment permits) undertaken by others.

1.3.2 Local

City of Los Angeles General Plan

The General Plan for the City of Los Angeles discusses paleontological resources within the *Conservation Element*, under *Chapter II: Resource Conservation and Management*, *Section 3: Archaeological and Paleontological*, subsection *Paleontological* (City of Los Angeles, 1995a). It states:

> Site protection. Pursuant to CEQA, if a land development project is within a potentially significant paleontological area, the developer is required to contact a bona fide paleontologist to arrange for assessment of the potential impact and mitigation disruption of or damage to the site. If significant paleontological resources are uncovered during project execution, authorities are to be notified and the designated paleontologist may order excavations stopped, within reasonable time limits, to enable assessment, removal or protection of the resources. For Los Angeles city and county, the Los Angeles County Museum of Natural History, including the George C. Page Museum, provides advice concerning paleontological resources.
>
> **Conclusion.** The city has a primary responsibility in protecting significant archaeological and paleontological resources.
>
> **Continuing issues.** Loss of or damage to archaeological and paleontological sites due to development, unauthorized removal and vandalism.
>
> **Archaeological and paleontological objective, policy and program:**
>
> > Objective: protect the city's archaeological and paleontological resources for historical, cultural, research and/or educational purposes.
> >
> > Policy: continue to identify and protect significant archaeological and paleontological sites and/or resources known to exist that are identified during land development, demolition or property modification activities.

Additionally, the Final Environmental Impact Report of the General Plan for the City of Los Angeles includes an analysis of the potential for discovering scientifically significant fossil resources within the sediments found in the city of Los Angeles (City of Los Angeles, 1995b). Specifically, paleontological resources are included in Section 2.15 *Cultural Resources*. Within this section, Table CR-1 *High Potential Fossil-Producing Geologic Formations* lists a number for geologic formations within the City of Los Angeles considered to have High Potential for producing fossils. It includes the Palos Verdes Sand, San Pedro Sand, Lomita Marl, Timms Point Silt, Fernando Formation, Monterey Formation, Modelo Formation, Altamira Shale Member, Topanga Formation, Pico Formation, Chico Formation and Quaternary-aged alluvium.

Finally, the *Citywide Housing Element 2021-2029 Final Environmental Impact Report* of the General Plan for the City of Los Angeles contains mitigation measures intended to reduce the potential impacts to paleontological resources from construction activities taking place within the city to less-than-significant levels (City of Los Angeles, 2021). Specifically, *Chapter 5: Mitigation Monitoring Program* contains Mitigation Measure 4.5-1, which provides guidelines for projects that may impact paleontological resources:

4.5-1(a) Paleontological Procedures for Discretionary Projects - For all discretionary projects that involve excavation or grading activities at depths greater than previous disturbance on the respective site(s), prior to the start of construction, the following shall be conducted as discussed in detail below: prepare a resource assessment and records search for the presence of paleontological resources to determine if the project site is underlain by paleontological resources; monitor all excavation and grading activities in areas underlain by soils or geologic units potentially containing paleontological resources; and identify, record, and evaluate all paleontological resources uncovered during project construction and submit a paleontological assessment report to the City for review and approval. In addition, during project construction, the following shall be conducted as discussed in detail below: cease all construction activities in the event of the discovery of paleontological resources; conduct fossil recovery as necessary by a qualified paleontologist; avoid handling of paleontological resources by parties other than the qualified paleontologist responsible for conducting fossil recovery; and resume construction activities only upon clearance by the qualified paleontologist. These procedures, as detailed below, shall be implemented to avoid impacts to paleontological resources or reduce potential impacts to a less-than significant level:

- Prior to excavation and grading activities, a qualified paleontologist shall prepare a resource assessment and records search for the potential presence of paleontological resources. This assessment shall be informed by records from the Natural History Museum of Los Angeles County.

- If the assessment determines the project site is underlain by soils or geologic units with a medium to high potential for containing paleontological resources, a qualified paleontologist shall prepare a monitoring plan, and worker education plan. The paleontologist's assessment and any required monitoring or required worker education plan shall be submitted to the City for review and approval prior to the commencement of construction activities. Any monitoring plan shall include requiring compliance with Mitigation Measure 4.5-1(d) for discovery, salvage and treatment.

4.5-1(b) Worker Environmental Awareness Program, Fossil Salvage, and Construction Monitoring - If required by [paleontological] resources assessment under MM 4.5-1(a), prior to the start of construction, a paleontological monitor shall conduct training for construction personnel regarding the appearance of fossils and the procedures for notifying paleontological

staff should fossils be discovered by construction staff, and notice that the identified qualified paleontologist is the only one authorized to handle paleontological find(s), including but not limited to collection and removal. Approved plans shall include statement of WEAP requirement.

4.5-1(c) Construction Monitoring - If required pursuant to a monitoring plan prepared under MM 4.5-1(a), a paleontologist or designated paleontological monitor shall monitor ground disturbance activities, including the initial five feet below the ground surface, as areas with high paleontological sensitivity may contain resources at shallow depths and within the first five feet. If the paleontological monitor determines that full-time monitoring is no longer warranted, he or she may recommend that monitoring be reduced to periodic spot-checking or cease entirely. Monitoring shall be reinstated if any new or unforeseen deeper ground disturbances are required. After ground disturbing activities are completed, the paleontologist or designated monitor shall complete and submit a report to the City verifying compliance with the monitoring plan. Monitoring plan shall show on the plans.

4.5-1(d) Fossil Discovery, Salvage, and Treatment - All discretionary projects shall be subject to the following mitigation measure:

Discovery. If paleontological resources are uncovered during construction activities (in either a previously disturbed or undisturbed area), all ground-disturbing activities in the area of the find shall cease until a qualified paleontologist has evaluated the find, and identified and prepared an appropriate mitigation plan, in accordance with federal, state, and local guidelines, Construction activities in the area of the discovery shall commence again only after the identified resource(s) are properly processed by a qualified paleontologist, and if construction activities are cleared by the qualified paleontologist to continue. If cleared by the qualified paleontologist, construction activity may continue unimpeded on other portions of the project site that would not affect evaluation or recovery of the identified resource(s).

Fossil Salvage and Treatment. The qualified paleontologist or designated paleontological monitor shall recover intact fossils consistent with the mitigation plan and notify the City of any fossil salvage and recovery efforts. Typically, fossils can be safely salvaged quickly by a single paleontologist and not disrupt construction activity. In some cases, larger fossils (such as complete skeletons or large mammal fossils) require more extensive excavation and longer salvage periods. In this case the paleontologist shall have the authority to temporarily direct, divert or halt construction activity to ensure that the fossil(s) can be removed in a safe and timely manner. Any fossils shall be handled and deposited consistent with a mitigation plan prepared by the paleontological monitor. The qualified paleontologist shall prepare a report according to current professional standards including those of the SVP that describes the resource, how it was assessed, and disposition. The report shall be submitted to the City.

The requirements in this mitigation measure shall be shown on plans.

1.3.3 Paleontological Resource Definitions

SVP Paleontological Resource Significance Determination

Toward the goal of providing guidance to federal, state, and local agencies in carrying out environmental assessments, the Society of Vertebrate Paleontology (SVP) has created a set of definitions to determine the significance of paleontological resources. Significant paleontological resources are defined as follows:

> Fossils and fossiliferous deposits consisting of identifiable vertebrate fossils, large or small, uncommon invertebrate, plant, and trace fossils, and other data that provide taphonomic, taxonomic, phylogenetic, paleoecologic, stratigraphic, and/or biochronologic information. Paleontological resources are considered to be older than recorded human history and/or older than middle Holocene (i.e., older than about 5,000 radiocarbon years). (SVP, 2010)

By this definition, significant paleontological resources are fossils (or fossil assemblages) that are unique, unusual, rare, diagnostically important, or even common with the potential to provide additional scientific information about evolutionary patterns or the paleoenvironmental conditions of a site. This includes fossils that may enhance our understanding of depositional histories, evolutionary trends and patterns within lineages, information regarding palaeoecological environments, that can be used to identify the sedimentary rock units that they are within, or fossils that are unique to a particular geologic region. For this reason, even common or unidentifiable invertebrate and vertebrate fossil remains may be considered scientifically significant, particularly within the larger context of a geologic area from which many specimens have previously been collected and examined.

Because CEQA does not define a "unique paleontological resource or site", the definitions set forth by the SVP are used for all paleontological projects that are subject to CEQA.

For additional information relating to the determination of the potential significance of paleontological resources based on SVP guidelines, please see Appendix A: Paleontological Resource Potential Classifications. These definitions have been used to determine the potential paleontological sensitivity of the project site.

2 Paleontological Sensitivity Determination Methods

To assess the paleontological sensitivity of the project site and determine its placement within the definitions provided by the SVP, and several sources of recorded data were examined:

1) Published geologic maps of the project site and surrounding vicinity.
2) A collections record search was performed by the Natural History Museum of Los Angeles County (NHMLA) to identify previously collected localities within one mile of the project site.
3) Searches of the following on-line databases were performed to determine additional fossil sites recorded within one mile of the project site and within similar rocks in the vicinity:
    a. University of California Museum of Paleontology (UCMP) Collections
    b. The Paleobiology Database
    c. iDigBio
4) Additional published and unpublished paleontological literature pertaining to the project site and the surrounding vicinity.

2.1.1 Geologic Context

Geologic Setting

The project site sits within the Peninsular Ranges Geomorphic Province. The Peninsular Ranges is a region that is approximately 125 miles in length and bound to the north by the Transverse Ranges, stretching to Baja California in the south. It contains northwest trending valleys and is bordered on the east by the Colorado Desert (California Geological Survey, 2002).

Specifically, the project site is located within the Los Angeles Basin, an area that is approximately 20 miles wide and 50 miles long. It is bound to the north by the Santa Monica Mountains, to the east by the Elysian, Puente and Repetto Hills, to the southeast by the San Joaquin Hills and Santa Ana Mountains, to the northeast by the Coyote Hills, and to the southwest by the Palos Verdes Peninsula. The basin is broken into four major blocks, the central, northwest, southwest and northeast blocks (Yerkes et al., 1965). The project is located on the northern end of the southwest block.

The San Andres transformation zone has played a large part in the formation of the Los Angeles Basin, affecting it tectonically (Hauksson, 1990; Wright, 1991), resulting in discontinuous deposition starting in the Late Cretaceous. In the late Miocene to the early Pliocene, the basin went through a period of subsidence that led to extensive deposition of sediments. These sediments were primarily derived from turbidity currents, resulting in the basin filling more rapidly than it was subsiding. This is where much of the present-day marine and fluvial sediments that can be observed on the surface originated from (Hauksson, 1990). There have been at least three cycles of marine transgression and regression that

have created embayments and flood plains along the ancient coastline (Yerkes et al., 1965). This was just one of several basins formed during the Miocene and Plioecene as a result of the San Andres transformation taking place along the western margin of North America (Fuis et al., 2001; Hauksson, 1990). Today, the Los Angeles Basin consists mostly of marine and fluvial sediments that are known to be up to 10 kilometers thick (Hauksson, 1990).

Site Specific Geology and Paleontology

The geology of the project site has been mapped as Quaternary alluvium (Qa / Qal / Qya) (Dibblee and Minch, 2007; Jennings, 1962; Saucedo et al. 2016). It consists of Holocene-aged alluvial gravel, sand and clay that is largely derived from the Santa Monica Mountains and other minor stream channels. Holocene-aged sediments are typically considered to be of Low potential for scientifically significant paleontological resources. However, it is well documented within the area around the project site that these younger sediments are typically relatively thin (six feet thick or less) and are underlain by Pleistocene-age deposits, which are considered to be of High potential paleontological resources.

Pleistocene-age deposits in the area are well known to contain scientifically significant vertebrate fossils (Miller, 1971), including the world famous La Brea Tarpits of Rancho La Brea, which are located just 8.5 miles northeast of the project site. Vertebrate remains of an incredibly wide variety have been collected from the La Brea Tarpits including owls, dire wolf, timber wolf, American lion, Columbian mammoth, horse, and saber-toothed cat, among others (Harris, 2015).

Additionally, there have been a number of significant fossil discoveries made within one mile of the project site within Pleistocene-age sediments found as shallow as six feet below ground surface. Fossils recovered from these paleontological localities include American lion, ground sloth, horse, and a number of invertebrate shell beds (Bell, 2024).

Summary of Geologic Units in the Project Site and their Paleontological Sensitivity

Geologic Units	Map Abbr.[1]	Age	Fossils[2]	Sensitivity
Quaternary Alluvium	Qa / Qal / Qya	Holocene	None	Low

[1]Dibblee and Minch, 2007; Jennings, 1962; Saucedo et al. 2016
[2]Bell, 2024; iDigBio, 2024; PBDB, 2024; UCMP, 2024

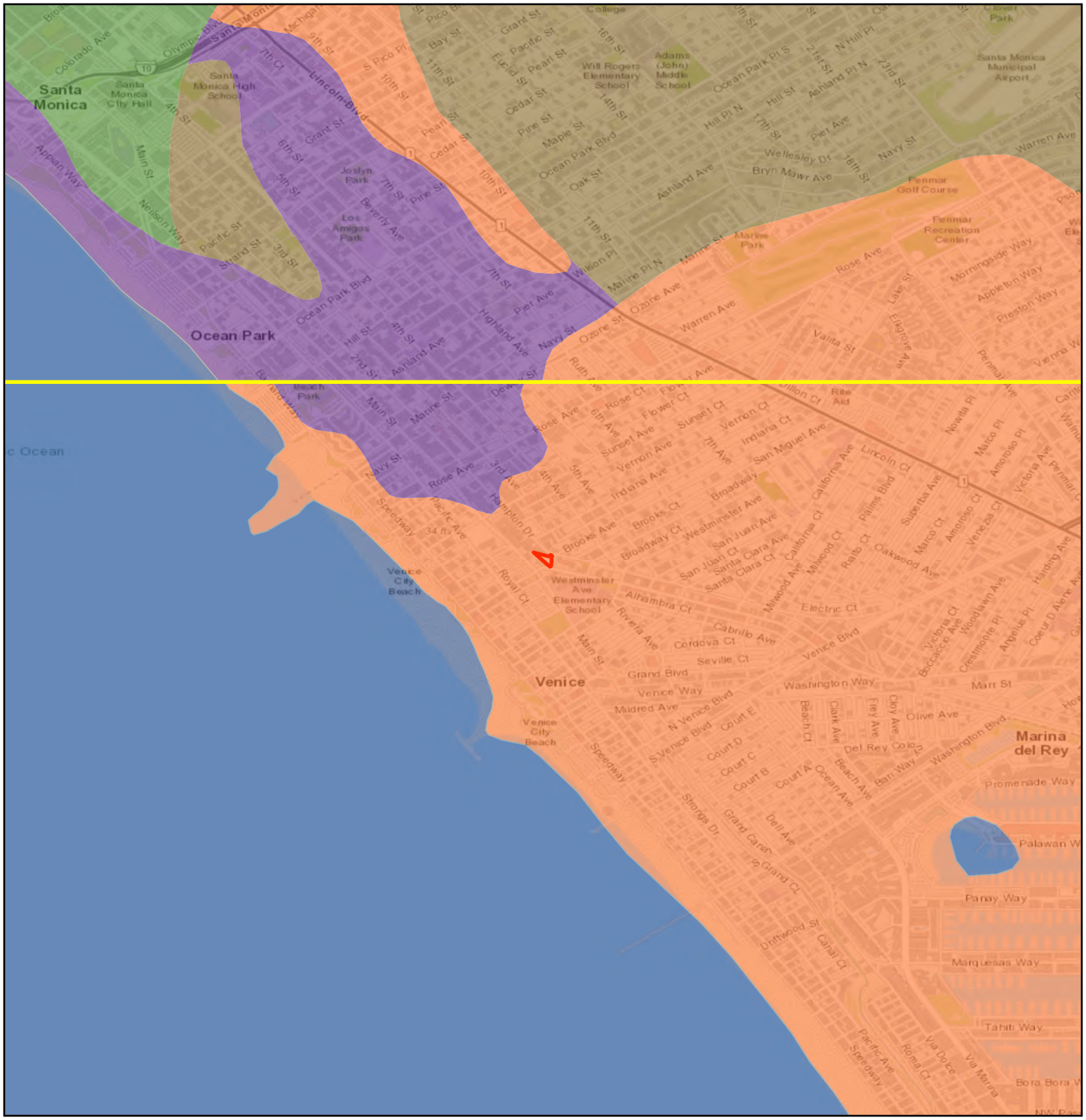
Santa Monica
Ocean Park
Venice
Marina del Rey
Santa Monica High School
Santa Monica City Hall
Joslyn Park
Los Amigos Park
Marine Park
Penmar Golf Course
Penmar Recreation Center
Adams (John) Middle School
Will Rogers Elementary School
Santa Monica Municipal Airport
Westminster Ave Elementary School
Venice City Beach
Lincoln Blvd
Ocean Park Blvd
Pacific Ave
Speedway
Main St
Venice Blvd
Washington Way
Marr St
Olive Ave
Promenade Way
Palawan Way
Panay Way
Marquesas Way
Tahiti Way
Bora Bora Way
Grand Canal
Grand Ct
Strongs Dr
Dell Ave
Driftwood St
Canal Ct
Ocean Ave
Beach Ave
Barry Way
Del Rey Ct
Court A
Court B
Court C
Court D
Court E
Grand Blvd
Venice Way
Seville Ct
Cordova Ct
Cabrillo Ave
Alhambra Ct
Riviera Ave
Electric Ct
Rose Ave
Broadway
Westminster Ave
San Juan Ave
Santa Clara Ave
Brooks Ct
Broadway Ct
Indiana Ct
Vernon Ct
Sunset Ct
Flower Ct
Rose Ct
Hampton Dr
Royal Ct
Mildred Ave
N Venice Blvd
S Venice Blvd
Court E
Court D
Court C
Court B
Court A
Ocean Ave
Beach Ct
Clark Ave
Frey Ave
Coly Ave
Del Rey Ct
Barry Way
Washington Blvd
Olive Ave
Marr St
Venice Blvd
Electric Ct
Alhambra Ct
Riviera Ave
Cordova Ct
Seville Ct
Grand Blvd
Venice Way

Records Search Results

The NHMLA searched its paleontological records (Bell, 2024) for all fossil localities recorded within one mile of the project site, finding seven within its records. South Environmental also performed a records search of several online databases for all fossil localities recorded within one mile of the project site on the Paleobiology Database (PBDP) and iDigBio database, and for all fossils found in similar deposits within the county recorded in the University of California Museum of Paleontology (UCMP) collections. The results of the records and online database searches are summarized below:

Source	Localities	Age/Formation	Taxa	Depth	Distance
NHMLA					
	LACM VP 5462	Pleistocene, Unknown	American lion (*Felis atrox*)	6 ft.	1-mile
	LACM IP 4749	Pleistocene, Unknown	Invertebrates (gastropod: *Eulima ramondi* and others)	Unk.	1-mile
	LACM VP 7879	Pleistocene, Unknown	Rodent (*Rodentia*), ground sloth (*Paramylodon*), horse (*Equus*)	11 ft. – 130 ft.	1-mile
	LACM IP 5616, 41651, 41652, 24216	Miocene, Palos Verdes Sand	Invertebrates (*Capulus californicus* and others)	30 ft.	1-mile
PBDB	None	-	-	-	-
iDigBio	None	-	-	-	-
UCMP	597	Pleistocene	11 vertebrate; 4 plant; 494 invertebrate; 88 undefined	Not listed	Not specified

*NHMLA=Natural History Museum of Los Angeles County; UCMP = University of California Museum of Paleontology Collections Online Database; PBDB = Paleobiology Online Database; iDigBio = iDigBio Online Database

3 Findings and Recommendations

3.1 Findings

No scientifically significant fossil materials have been discovered within the project site based on the records searches of previously recorded fossil localities completed by the NHMLA. The sediments mapped at the surface are Holocene-aged and have a Low potential to contain paleontological resources. However, these deposits are likely very thin (six feet thick or less) and underlain by Pleistocene-age sediments that have a High potential for yielding scientifically significant fossils. This conclusion is based on the records search performed by the NHMLA (Bell, 2024) and the literature and map review performed by South Environmental. The project proposes to construct a mixed-use building including 30 multi-family residential units and approximately 3,416 square feet of commercial space and up to three subterranean levels of parking. These activities have the potential to result in significant impacts under CEQA including destruction, damage, or loss of scientifically significant paleontological resources. A Qualified Paleontologist (SVP, 2010) should be retained to develop and implement the recommended measures below to reduce impacts to paleontological resources below a level of significance. The proposed measures have been developed in accordance with SVP guidelines and, if implemented, would meet the requirements of the City of Los Angeles and CEQA.

3.2 Recommendations

In accordance with the City of Los Angeles General Plan (City of Los Angeles, 1995a), the City of Los Angeles FEIR (City of Los Angeles, 1995b), and the Citywide Housing Element 2021-2029 FEIR Mitigation Measure 4.5-1 (City of Los Angeles, 2021), a qualified paleontological monitor is required during all excavations. The following sections (Sections 3.2.1 through 3.2.6) provide specific recommendations to conduct paleontological monitoring in accordance with the City of Los Angeles General Plan, the City of Los Angeles FEIR, the City of Los Angeles Citywide Housing Element 2021-2029 FEIR and CEQA.

3.2.1 Paleontological Mitigation Plan

In accordance with the City of Los Angeles General Plan, including the *Citywide Housing Element 2021-2029 FEIR* Mitigation Measure 4.5-1, when a paleontological assessment determines that a project site is underlain by soils or geologic units with a medium to high potential for containing paleontological resources, a qualified paleontologist shall prepare a paleontological resource monitoring plan (PRMP) and worker environmental awareness program (WEAP). The paleontologist's assessment and any required PRMP and WEAP shall be submitted to the City for review and approval prior to the commencement of construction activities. Any monitoring plan shall include requiring compliance with Mitigation Measure 4.5-1(d) for discovery, salvage and treatment.

3.2.2 Pre-Construction Personnel Training

Prior to the beginning of any ground disturbing activities, the Qualified Paleontologist shall conduct a WEAP for all personnel. The program should include descriptions of potential fossil resources that may be encountered in the project site during earth-moving activities, a discussion of the pertinent laws and regulations relating to said paleontological resources in the area, and a review of the steps that should be taken if a fossil discovery is made. The program shall be developed by the Qualified Paleontologist and delivered simultaneously with trainings on cultural and biological resources (if applicable), safety reviews, and other matters of concern.

3.2.3 Paleontological Monitoring

Due to the high potential for the discovery of scientifically significant fossil materials during ground disturbance activities, full-time paleontological resource monitoring should be performed by a paleontological monitor under the direction of a Qualified Paleontologist during said activities. Monitoring should involve the visual inspection of all earth-moving activities, graded areas, trench sidewalls, and spoils piles. If the Qualified Paleontologist determines that full-time monitoring is no longer required based on the geologic conditions of the site, the paleontologist may recommend that monitoring be reduced or stopped entirely.

Paleontological monitors should prepare daily logs describing the activities of the construction crew, the types of excavation work being done, the equipment being used, recordings of the geology observed during these activities, and records of any fossil discoveries made, whether they be determined to be significant or not. Paleontological monitors should also attempt to record the stratigraphy of the rock that is exposed by construction activities, whether or not fossils were discovered within the exposed sediments.

If the paleontological monitor determines that full-time monitoring is no longer warranted, he or she may recommend that monitoring be reduced to periodic spot-checking or cease entirely. Monitoring shall be reinstated if any new or unforeseen deeper ground disturbances are required.

3.2.4 Fossil Discoveries

Should fossil materials be discovered, either by the paleontological monitor or the construction field crew, the paleontological monitor shall have the authority to temporarily halt or divert construction activities and equipment in a 50-foot radius around the site to further assess the discovery. Should the fossils be determined to be of scientific significance, they should be collected as soon as possible. Standard field procedures should be used in the collection of the fossils to ensure that no scientific data is lost in the recovery process. Fossil specimens discovered during construction can typically be collected by a single qualified paleontologist within a single day, usually in less than one hour. Occasionally, more extensive efforts may be required to properly salvage a fossil specimen, particularly for larger skeletal elements, entire skeletons, or large collections of smaller fossil remains. Should this

be the case, the paleontological monitor should have the authority to temporarily halt, divert, or redirect construction activities to ensure that the fossil can be salvaged in a safe and timely manner. The paleontological monitor should work directly with the field crew to clearly communicate their intentions and determine the best way to safely protect and recover the fossils, with minimal disruption to construction efforts.

3.2.5 Fossil Preparation and Curation

The NHMLA should be identified for the long-term storage and care of any fossil specimens discovered during paleontological monitoring. Upon completion of the project, collected fossil specimens should be prepared to the standards required by the NHMLA and delivered as soon as is feasible upon completion of the preparatory work. Preparatory work should include the removal of excess sedimentary matrix, as well as any steps necessary for the repair and stabilization of the specimens. The specimens should be identified to the lowest taxonomic level possible, and copies of all field notes and information related to the fossil should be kept and provided to the repository as well upon delivery of the specimen. The cost of curation will be determined by the repository, and the costs of preparation and curation will be the responsibility of the client.

3.2.6 Final Paleontological Mitigation Report

Upon completion of paleontological monitoring, the Qualified Paleontologist shall prepare a final monitoring and mitigation report to be submitted to all interested parties. This report should detail the monitoring activities and methods used during construction, a description of the construction activities that took place, stratigraphic sections created during monitoring, a review of any fossils discovered (whether or not they were deemed significant and collected), a detailed description of the fossils that were collected including their scientific significance, and information relating to the repository where the fossils will be curated.

4 Certification

I hereby certify that the statements furnished above and in the attached exhibits present the data and information required for this paleontological resources assessment, and that the facts, statements, and information presented are true and correct to the best of my knowledge and belief

Signed: 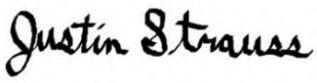 Date: January 9, 2025

Justin J. Strauss, MS
Principal Paleontologist

Attachments:
Attachment A. Paleontological Resource Potential Classifications
Attachment B. Natural History Museum of Los Angeles County Records Search
Attachment C. Preparer's Qualifications

5 References

Bell, A., 2024, Unpublished paleontological collections data: Natural History Museum of Los Angeles County, Los Angeles, California, 2 p.

California Geological Survey, 2002, CGS Note 36: California Geomorphic Provinces, Electronic document, https://www.conservation.ca.gov/cgs/documents/publications/cgs-notes/CGS-Note-36.pdf (accessed December 2024).

City of Los Angeles, 1995a. City of Los Angeles General Plan. Los Angeles, California, https://planning.lacity.gov/plans-policies/general-plan-overview#elements (accessed December 2024).

City of Los Angeles, 1995b. City of Los Angeles General Plan Final Environmental Impact Report. Los Angeles, California, https://planning.lacity.gov/odocument/6aa45676-e431-43ab-8621-dd493e64d2ea/FrameworkFEIR.pdf (accessed December 2024).

City of Los Angeles, 2021. Citywide Housing Element 2021-2029 and Safety Element Updates Final Environmental Impact Report, Department of City Planning, Los Angeles, California. Accessed January 6, 2025, https://planning.lacity.gov/eir/HEU_2021-2029_SEU/Feir/files/5-Mitigation%20Monitoring%20Program.pdf

Dibblee, T.W. and J.A. Minch, 2007. Geologic Map of the Venice and Inglewood Quadrangles, Los Angeles County, California. Dibblee Geological Foundation Map DF-322, scale 1:24,000.

Fuis, G.S., Ryberg, T. Godfrey, N.J., Okaya, D.A., and Murphy, J.M., 2001. *Crustal structure and tectonics from the Los Angeles basin to the Mojave Desert, southern California: Geology*, v. 29, no. 1, p. 15-18.

Harris, J.M., ed., 2015, La Brea and Beyond: The Paleontology of Asphalt-Preserved Biotas, *Natural History Museum of Los Angeles County, Science Series* no. 42, 176 p.

Hauksson, E. 1990. Earthquakes, Faulting and Stress in the Los Angeles Basin, *Journal of Geophysical Research.* Volume 95, Issue B10, p. 15365-15394.

iDigBio, 2024, iDigBio: Integrated Digitized Biocollections: iDigBio Specimen Portal, http://portal.idigbio.org/portal (accessed December 2024).

Jennings, C.W., 1962, Geologic map of California Long Beach Sheet, California Geological Survey, California Department of Conservation, Geologic Atlas of California, No. 7, scale 1:250,000.

Miller, W.E., 1971, Pleistocene Vertebrates of the Los Angeles Basin and Vicinity (Exclusive of Rancho La Brea): *Bulletin of the Los Angeles County Museum of Natural History* No. 10, p. 43-47.

Paleobiology Database (PBDB), 2024, The Paleobiology Database: About the PBDB, https://paleobiodb.org/#/ (accessed December 2024).

Saucedo, G. J., H. G. Greene, M.P. Kennedy, S.P. Bezore. 2016. *Geologic Map of Long Beach 30'x60' Quadrangle, California*. Department of Conservation, California Geological Survey.

Society of Vertebrate Paleontology (SVP), 2010, Standard Procedures for the Assessment and Mitigation of Adverse Impacts to Paleontological Resources: Society of Vertebrate Paleontology, Impact Mitigation Guidelines Revision Committee, https://vertpaleo.org/wp-content/uploads/2021/01/SVP_Impact_Mitigation_Guidelines-1.pdf (accessed December 2024).

University of California Museum of Paleontology (UCMP), 2024, UCMP Specimen Search: University of California Museum of Paleontology, https://ucmpdb.berkeley.edu/ (accessed December 2024).

Wright, T.L., 1991. Structural Geology and Tectonic Evolution of the Los Angeles Basin, California. *Active Margin Basins: AAPG Memoir 52*, p. 135-184.

Yerkes, R.F., McCulloh, T.H., Schoelhamer, J.E., and Vedder, J.G., 1965. Geology of the Los Angeles Basin, California – An Introduction. *Geological Survey Professional Paper 420-A*, 57p.

Appendix A:
Paleontological Resource Potential Classifications

Paleontological Resource Potential Classifications

When specific agency guidelines are not provided regarding the protection and preservation of paleontological resources, professional paleontologists in California will refer to the guidelines set forth by the Society of Vertebrate Paleontology (SVP) in order to determine the level of mitigation activities necessary for a particular project. These assessments are made by examining the geologic units in the area, known paleontological sites and localities recorded in the vicinity, and references made to the area by published literature. Based on the results of these analyses, the paleontological resource potential of the geology in the area can be classified into one of four categories: High Potential, Low Potential, Undetermined Potential, and No Potential.

Although these guidelines were created specifically for vertebrate fossil remains, they have generally been adopted for use in all fields of paleontology. The definitions for these categories are listed below:

High Potential

Rock units from which vertebrate or significant invertebrate, plant, or trace fossils have been recovered are considered to have a high potential for containing additional significant paleontological resources. Rocks units classified as having high potential for producing paleontological resources include, but are not limited to, sedimentary formations and some volcaniclastic formations (e. g., ashes or tephras), and some low-grade metamorphic rocks which contain significant paleontological resources anywhere within their geographical extent, and sedimentary rock units temporally or lithologically suitable for the preservation of fossils (e. g., middle Holocene and older, fine-grained fluvial sandstones, argillaceous and carbonate-rich paleosols, cross-bedded point bar sandstones, fine-grained marine sandstones, etc.). Paleontological potential consists of both (a) the potential for yielding abundant or significant vertebrate fossils or for yielding a few significant fossils, large or small, vertebrate, invertebrate, plant, or trace fossils and (b) the importance of recovered evidence for new and significant taxonomic, phylogenetic, paleoecologic, taphonomic, biochronologic, or stratigraphic data. Rock units which contain potentially datable organic remains older than late Holocene, including deposits associated with animal nests or middens, and rock units which may contain new vertebrate deposits, traces, or trackways are also classified as having high potential.

Low Potential

Reports in the paleontological literature or field surveys by a qualified professional paleontologist may allow determination that some rock units have low potential for yielding significant fossils. Such rock units will be poorly represented by fossil specimens in institutional collections, or based on general scientific consensus only preserve fossils in rare circumstances and the presence of fossils is the exception not the rule, e. g. basalt flows or Recent colluvium. Rock units with low potential typically will not require impact mitigation measures to protect fossils.

Undetermined Potential

Rock units for which little information is available concerning their paleontological content, geologic age, and depositional environment are considered to have undetermined potential. Further study is necessary to determine if these rock units have high or low potential to contain significant paleontological resources. A field survey by a qualified professional paleontologist to specifically determine the paleontological resource potential of these rock units is required before a paleontological resource impact mitigation program can be developed. In cases where no subsurface data are available, paleontological potential can sometimes be determined by strategically located excavations into subsurface stratigraphy.

No Potential

Some rock units have no potential to contain significant paleontological resources, for instance high-grade metamorphic rocks (such as gneisses and schists) and plutonic igneous rocks (such as granites and diorites). Rock units with no potential require no protection nor impact mitigation measures relative to paleontological resources.

Reference:

Society of Vertebrate Paleontology [SVP], 2010, Standard Procedures for the Assessment and Mitigation of Adverse Impacts to Paleontological Resources: Society of Vertebrate Paleontology, Impact Mitigation Guidelines Revision Committee, https://vertpaleo.org/wp-content/uploads/2021/01/SVP_Impact_Mitigation_Guidelines-1.pdf (accessed May 2024).

Appendix B:
Natural History Museum of Los Angeles County Museum Records Search

Natural History Museum
of Los Angeles County
900 Exposition Boulevard
Los Angeles, CA 90007

tel 213.763.DINO
www.nhm.org

NATURAL HISTORY MUSEUM
LOS ANGELES COUNTY

Research & Collections

e-mail: paleorecords@nhm.org

December 8, 2024

South Environmental
Attn: Justin Strauss

re: Paleontological resources records search for the 825 Hampton Court Project (24-267)

Dear Justin:

I have conducted a thorough search of our paleontology collection records for the locality and specimen data for proposed development at the 825 Hampton Court project area as outlined on the portion of the Venice USGS topographic quadrangle map that you sent to me via e-mail on November 22, 2024. We do not have any fossil localities that lie directly within the proposed project area, but we do have fossil localities nearby from the same sedimentary deposits that may occur in the proposed project area, either at the surface or at depth.

The following table shows the closest known localities in the collection of the Natural History Museum of Los Angeles County (NHMLA).

Locality Number	Location	Formation	Taxa	Depth
LACM VP 5462	2500 block of Michigan Ave, Santa Monica	Unknown formation (Pleistocene)	American lion (*Felis atrox*)	6 ft bgs
LACM IP 4749	SW of the intersection of Olympic Blvd and 4th St; Santa Monica	Unknown formation (Pleistocene)	Invertebrates (gastropod: *Eulima ramondi* and others)	Unknown
LACM VP 7879	Penmar Recreation Center; intersection of Penmar Ave and Rose Ave; Venice	Unknown formation (Pleistocene; sandy silty clay)	Rodent (Rodentia); ground sloth (*Paramylodon*); horse (*Equus*)	11 - 130 ft bgs
LACM IP 5616, 41651, 41652, 24216	Vicinity of Marina Del Ray	Palos Verdes Sand	Invertebrates (*Capulus californicus* and others)	30 feet bgs

VP, Vertebrate Paleontology; IP, Invertebrate Paleontology; bgs, below ground surface

This records search covers only the records of the NHMLA. It is not intended as a paleontological assessment of the project area for the purposes of CEQA or NEPA. Potentially fossil-bearing units are present in the project area, either at the surface or in the subsurface. As such, NHMLA recommends that a full paleontological assessment of the project area be conducted by a paleontologist meeting Federal (43 Code of Federal Regulations Part 49.110) or

Society of Vertebrate Paleontology standards.

Sincerely,



Alyssa Bell, Ph.D.
Natural History Museum of Los Angeles County

enclosure: invoice

Appendix C:
Preparer's Qualifications

Email: jstrauss@southenvironmental.com
Mobile: 661-755-6090

Justin Strauss, M.S.

PRINCIPAL PALEONTOLOGIST

Justin Strauss is a paleontological resources professional with more than 23 years of experience in the fields of paleontology and biology. He meets the Society of Vertebrate Paleontology's definition of a Qualified Professional Paleontologist. Mr. Strauss has been involved in paleontological surveys and excavations in California, Colorado, Montana, Nevada, South Dakota, Utah, and Wyoming. He has specific expertise in the paleontological resources requirements of the California Environmental Quality Act (CEQA), Paleontological Resources Preservation Act of 2009 (PRPA), and National Environmental Policy Act (NEPA). His responsibilities include the management and reporting of paleontological resource survey, salvage, and monitoring programs, as well as training paleontological monitors on proper recording, excavation, and handling of fossil materials.

Mr. Strauss has a strong understanding of geology and is knowledgeable in animal anatomy (both invertebrate and vertebrate), and can identify many different elements, rock types and fossil remains in the field. He has extensive experience in monitoring of geologically and paleontologically significant sites and is capable of both the interpretation and creation of geologic and topographic maps. He can read and interpret aerial photographs and has extensive experience using GIS data to develop databases that store paleontological locality information, in addition to using GPS equipment to locate and document fossil localities and other paleontologically and geologically significant sites.

Mr. Strauss has had extensive involvement in the collection and excavation of fossil materials in the field from a variety of rock types, including mudstone, sandstone, and shale. He has excavated a variety of fossil materials, including invertebrate, vertebrate and plant remains. He practices the most up to date excavation techniques to ensure safe and efficient collection of fossil materials in the field. He has collected, handled, and cared for specimens of all kinds and sizes, from tiny rodent teeth to large dinosaur bones.

EXPERTISE

- CEQA, PRPA, and NEPA compliance documentation in consideration of impacts to paleontological resources.
- The identification of rock materials, interpretation of geologic events, and collection, preparation, and preservation of fossil materials.
- Design, management, and reporting of paleontological resource survey, salvage, and monitoring programs.

EDUCATION

M.S., Evolutionary Biology, San Diego State University, 2008

B.S., Geology, emphasis in Paleontology, South Dakota School of Mines and Technology, 2005

PROFESSIONAL AFFILIATIONS

Society of Vertebrate Paleontology (2001–present)

Geological Society of America (2010-present)

American Association for the Advancement of Science (2012-present)

SELECT PROJECT EXPERIENCE

2502 and 2518 Jefferson Street Project, Carlsbad, San Diego County, California (2024). Mr. Strauss prepared a paleontological resources assessment for this residential development project. He conducted a paleontological resources records search at the San Diego Natural History Museum, conducted pedestrian survey of the project site, and prepared a paleontological assessment in compliance with CEQA and the City of Carlsbad's guidelines. Role: Principal Paleontologist.

Tides at Terramar Project, Carlsbad, San Diego County, California (2024). Mr. Strauss prepared a paleontological resources assessment for this residential development project. He conducted a paleontological resources records search at the San Diego Natural History Museum, conducted pedestrian survey of the project site, and prepared a paleontological assessment in compliance with CEQA and the City of Carlsbad's guidelines. Role: Principal Paleontologist.

901 Mission Avenue Project, San Diego County, California (2024). Mr. Strauss prepared a paleontological resources assessment for this residential development project that included a paleontological resources records search at the San Diego Natural History Museum and preparation of a paleontological assessment in compliance with CEQA. Role: Principal Paleontologist.

Haskel Canyon Switching Station, Santa Clarita, Los Angeles County, California (2014). While working for his previous firm, Mr. Strauss conducted paleontological monitoring of construction of switching station foundation. Collection of arthropod and mollusk specimens including gastropods and bivalves. Role: Paleontological Specialist.

Governor Road Onramp Expansion Project, Miramar, San Diego County, California (2014). While working for his previous firm, Mr. Strauss conducted paleontological monitoring of expansion to existing onramp to Governor Road. His work included the collection of gastropod fossils. Role: Paleontological Specialist.

Tonner Hills, Walden Hills Project, Orange County, California (2009). While working for his previous firm, Mr. Strauss prepared a report for paleontological monitoring activities conducted in the Tonner Hills/Walden Hills area for a residential housing development. Role: Paleontological Specialist.

Solar Millennium Project – Blythe, Riverside County, California (2009). While working for his previous firm, Mr. Strauss conducted paleontological block survey on federal lands. His work included the collection and minor preparation of Pleistocene fossils, primarily tortoise remains and petrified wood fragments. Work on final report for survey. Role: Paleontological Field Lead.

Solar Millennium Project – Palen, Riverside County, California (2009). While working for his previous firm, Mr. Strauss conducted paleontological block survey on federal lands. His work included the collection and minor preparation of Pleistocene fossils, primarily tortoise remains and petrified wood fragments. Work on final report for survey. Role: Paleontological Field Lead.

Solar Millennium Project – Ridgecrest, Riverside County, California (2009). While working for his previous firm, Mr. Strauss conducted paleontological block survey on federal lands. He also worked on the paleontological survey report. Role: Paleontological Field Lead.

ENVIRONMENTAL SITE ASSESSMENT - PHASE I
PRELIMINARY ENDANGEREMNET ASSESSMENT (PEA) REPORT FORMAT

Commercial Property
APN 4286-012-039
825 South Hampton Drive
Los Angeles, California 90291

FOR

Westwood Financial
10877 Wilshire Boulevard, Suite 1105
Los Angeles, California 90024
Attention: Steven J. Fogel

CE Job No. EV0124-3681
January 2024 (Revised March 2024)

30423 Canwood Street, Suite 208, Agoura Hills, CA 91301 • (818) 991-1542 • ceworks@calenviro.com

TABLE OF CONTENTS

Page

TEXT

1.0 EXECUTIVE SUMMARY iv
2.0 INTRODUCTION 1
3.0 SITE DESCRIPTION 5
3.1 LOCATION AND LEGAL DESCRIPTION 5
3.2 DESCRIPTION OF PROPERTY / PROPOSED PROJECT 5
3.3 GEOLOGY AND HYDROGEOLOGY 5
4.0 BACKGROUND INFORMATION 6
4.1 PREVIOUS WORK 6
4.2 SITE UTILIZATION HISTORY 9
4.2.1 Historical City Directories 9
4.2.2 Historical Aerial Photographs 10
4.2.3 Historical Fire Insurance Maps 11
4.2.4 Historical Topographic Maps 12
4.3 RECORDS REVIEW INFORMATION 12
4.3.1 Building Information 12
4.3.2 Underground Storage Tank & Hazardous Materials Research 12
4.3.3 State Regulatory Agency File Review 13
4.3.4 LACFD-HHMD and SCAQMD File Review 13
4.4 SITE DRIVE-BY 14
5.0 SITE RECONNAISSANCE 14
5.1 DESCRIPTION OF PROPERTY/PROPOSED PROJECT 14
5.2 ADJACENT PROPERTIES 14
5.3 TOPOGRAPHY AND DRAINAGE 15
5.4 PAST USES OF THE PROPERTY 15
5.5 USE OF HAZARDOUS SUBSTANCES 15
5.6 STORAGE TANKS 15
5.7 CONTAINERS OF HAZARDOUS OR UNIDENTIFIED SUBSTANCES 16
5.8 SOLID WASTE DISPOSAL 16
5.9 POLY-CHLORINATED BIPHENYL'S (PCBs) 16
5.10 HEATING/COOLING EQUIPMENT 16
5.11 ASBESTOS CONTAINING MATERIALS (ACM) 16
5.12 WASTEWATER TREATMENT AND DISPOSAL SYSTEMS 16
5.13 RADON 17
5.14 LEAD 17
5.15 WELLS 17
5.16 ODOR 17
5.17 STRESSED VEGETATION 17
5.18 STAINING OR RESIDUE 18
5.19 PITS, PONDS, OR LAGOONS 18
5.20 POTABLE WATER SUPPLY 18
5.21 SEWAGE DISPOSAL SYSTEM 18

5.22 OTHER CONDITIONS OF CONCERN 18
6.0 NEARBY CONTAMINATED SITES 18
6.1 LANDFILLS 18
6.2 OIL FIELD MAPS/METHANE HAZARD ZONES 19
6.3 STANDARD ENVIRONMENTAL RECORD SOURCES 19
6.4 POTENTIAL VAPOR ENCROACHMENT CONDITION (p-VEC) 21
7.0 APPARENT PROBLEMS AND CONCERNS 21
8.0 CONCLUSIONS AND RECOMMENDATIONS 23
9.0 OPINION OF ENVIRONMENTAL PROFESSIONAL 25
10.0 REFERENCES AND QUALIFICATIONS 26

TABLES

I. Historical City Directories 10
II. Historical Aerial Photographs 10
III. Historical Fire Insurance Maps 11
IV. Standard Environmental Record Sources 20

ILLUSTRATIONS

Site Photographs – Plates 1-3
Figure 1 - Vicinity Map
Figure 2 - Plot Plan

APPENDICES

I. Environmental Field Reconnaissance Checklist, Field Interview, and User Questionnaire
II. EDR City Directory, Aerial Photographs, Sanborn Maps, and Topographic Maps
III. Building Permits
IV. Agency Inquiry and Response Letters
V. EDR Radius Map with GeoCheck
VI. Previous Environmental Reports
VII. VI Risk and Hazard Calculations

1.0 EXECUTIVE SUMMARY

An Environmental Site Assessment - Phase I (PEA Formatted) was prepared for the subject property located at 825 South Hampton Drive, Los Angeles, California 90291. The scope of work for this Phase I report conforms to the procedures outlined in the ASTM E 1527-21 *Standard Practice for Environmental Site Assessments* and the scope of the *Preliminary Endangerment Assessment Guidance Manual – CalEPA-DTSC*, October 2015. The purpose of the Phase I (PEA Formatted) report is to provide information regarding the potential for hazardous material impacts to the soil and groundwater beneath the subject property. Such threats or material threats are identified in this report as Recognized Environmental Conditions (RECs). The presence of Historical Recognized Environmental Conditions (HRECs) and Controlled Recognized Environmental Conditions (CRECs) was also evaluated. The extent of this evaluation in conjunction with owner/client-supplied data is intended to satisfy the requirements of all appropriate inquiry into the previous ownership and uses of the property. The scope of the work included a site reconnaissance, research of land use records and other sources for preliminary indications of hazardous material use, storage, or disposal at the property and/or on contiguous parcels.

The subject property is located on the south side of South Hampton Drive at the intersection of Abbot Kinney Boulevard and Brooks Ave, in the neighborhood of Venice in the City of Los Angeles, California. The current street address is 825 South Hampton Drive. Historical addresses include 165 Brooks Avenue and 833 Washington Boulevard. According to the Los Angeles County Tax Assessor's office, the Assessor's Parcel Number APN for the subject property is 4286-012-043.

The subject property consists of one (1) roughly triangular-shaped parcel of land that encompasses approximately 18,847 square feet. The property is currently developed with five (5) permanent structures and several shipping containers used as office space. The five (5) permanent structures were constructed in 1927 and 1931 and the shipping containers were brought onsite between 1994 and 2002. The entire property is currently occupied by Spot Welders, which is a video production company. The remainder of the property is asphalt paved. Access to the property is via Brooks Avenue to the east and S. Hampton Drive to the north. Redevelopment with a four-story mixed-use structure including three levels of subterranean parking is proposed.

Historical site utilization research indicates that the subject property was developed with the four existing permanent structures by 1928. Historical building permits indicate a paint/solvent spray booth was added to the property in 1982. Historical city directory records indicate the subject property was utilized as a tire and battery shop, gas station, auto repair facility, and paint shop from approximately 1927 to 1995. From 1995 to present the subject property has been utilized as office space for the currently existing tenant, Spot Welders Inc.

The City of Los Angeles Fire Department (LAFD) records indicate five (5) gasoline underground storage tanks (USTs) and one (1) waste oil tank were present on the property, with the first two (2) USTs installed in 1926. Two (2) of the tanks (7500 & 550 gallons) were removed or abandoned by 1948. As of 1963, three (3) USTs and one (1) waste oil were reported at the site. The LAFD has no records for abandonment of the three USTs and waste oil tank reported in 1963. Additionally, the LAFD records do not contain information for the removal and associated sampling of the features associated with the auto repair facility (in ground lifts, clarifiers, & drains) or paint/solvent spray booth installed on the subject property in 1982. These are considered a REC.

AEI Consultants (AEI) prepared a Phase I Environmental Site Assessment for the subject property in April 2016. AEI identified several RECs for the subject property including: the subject property's historical use as a tire and

battery shop, gas station, auto repair facility, and paint shop from 1927 to 1986, lack of records for the removal of the former USTs and gas station infrastructure, auto repair facility (in ground lifts, clarifiers, & drains), and paint/solvent spray booth. AEI recommended implementing a Phase II Subsurface Investigation, development of an asbestos O&M plan / asbestos survey, and a lead-based paint survey prior to demolition or renovation of the onsite structures.

AEI conducted a pre-demolition asbestos and lead-based paint survey for the subject property buildings in June 2016. The assessment identified asbestos containing material (ACM) and lead-based paint in the subject property buildings. AEI recommended the ACM should be removed by a California licensed asbestos abatement contractor and Cal-OHSA/HUD lead safety practices should be implemented during building demolition.

AEI conducted a limited Phase II Investigation on the subject property in July 2016. The investigation consisted of five (5) borings to depths of 10 to 15 feet below ground surface (bgs) in the vicinity of the former gas station and auto repair facility. One (1) boring was proximal to the suspected location of the onsite USTs. One (1) soil gas probe was installed at 5 ft bgs in each boring and one (1) soil sample was collected from each boring at a depth of either 5 ft bgs or 10 ft bgs. Soil samples were analyzed for total petroleum hydrocarbons (TPHcc) via EPA Method 8015M, volatile organic compounds (VOCs) via EPA Method 8260B, and Title 22 Metals via EPA Method. Soil gas samples were collected from each probe and analyzed for VOCs and TPHg via EPA Method TO15. One soil sample detected a low concentration of gasoline, with VOCs not detected and metals were generally below the relevant US EPA Residential Screening Levels. Soil gas samples contained TPHg, BTEX compounds, and several other fuel related VOCs. TPHg was detected in all five (5) samples ranging from 2,300 $\mu g/m^3$ to 46,000 $\mu g/m^3$ and 1,3-butadiene was detected in two (2) samples ranging from 10.9 $\mu g/m^3$ to 373 $\mu g/m^3$. Several of the TPHg and 1,3-butadiene concentrations were above the relevant US EPA residential vapor screening levels per 2016 CalEPA guidance. AEI recommended that a soil management plan (SMP) be developed and implemented during any future soil movement work on the subject property.

In December 2018 AEI issued an Addendum Letter to the July 2016 Phase II Investigation. The Addendum reiterated the findings of the AEI Phase II Report and noted that future site development contractors would be required to follow appropriate protocols during site grading work including as required agency notifications, development of a Health & Safety Plan and implementation of best management practices. Additionally, the Addendum noted that if impacted soil was encountered it may be necessary to further characterize soil and perform soil removal confirmation sampling.

AEI developed a Soil Management Plan (SMP) for the subject property dated April 2019. The SMP provided protocols for management of potential impacts to worker health and safety encountered during planned redevelopment activities at the subject property in accordance with standard practices, to provide a framework for subject property management procedures, and to indicate tasks that should be overseen or undertaken by an Environmental Consultant. The SMP indicated the client would enroll the site in the Los Angeles County Fire Department Health and Hazardous Materials Unit Voluntary Oversight Program to provide lead agency status during site redevelopment activities. Additionally, the SMP also provided protocols for post-excavation sampling (tests for TPHcc, VOCs, and Metals) and testing requirements for reuse of soil onsite and for imported fill.

AEI prepared a Phase I Environmental Site Assessment for the subject property in March 2021. AEI updated their evaluation of the soil gas data collected during the July 2016 Phase II investigation and noted that in addition to TPHg and 1,3-butadiene, benzene and ethylbenzene also exceeded the updated 2019 residential environmental soil gas screening levels (ESLs) issued by the San Francisco Regional Water Quality Control Board (SFRWQCB). AEI

noted the lack of historical UST records for the subject property as a REC. AEI recommended implementing engineering controls in the future redevelopment to prevent VOC and methane vapor intrusion, conducting a methane assessment prior to redevelopment, implement the April 2019 SMP during redevelopment, and review the LAFD Historical UST file for the subject property prior to redevelopment.

Methane Specialists conducted a LADBS approved methane survey on the subject property in January 2024. The investigation identified methane concentrations that require future structures on the subject property to have an LA City approved Level II methane mitigation system.

CE revaluated the soil gas concentrations detected in AEI's 2016 Phase II Investigation using the currently accepted CalEPA *Final Draft Supplemental Guidance: Screening and Evaluating Vapor Intrusion* (2023 Supplemental Guidance), that was released jointly by CalEPA DTSC and the SWRQCB in February 2023 to evaluate the overall vapor intrusion risk for the future planned residential structure. As outlined in the guidance document, CE utilized the highest concentration of each compound detected on the subject property and an attenuation factor (AF) of 0.03, which is the current standard when assessing vapor intrusion of future structures. The 2023 Supplemental Guidance document states, "the points of departure for risk management decisions are 1×10^{-6} cancer risk and a noncancer HI of 1." The calculated cumulative residential VI risk and hazard values are 6.74×10^{-4} and 30.1, respectively. The calculated cumulative residential VI risk and hazard values exceed the 10^{-6} cancer risk and 1 HI "point of departure". Engineering controls (such as a vapor intrusion mitigation system – VIMS) should be implemented in future structures on the subject property. This is considered a REC.

The subject property is identified on the standard environmental government sources researched in this report. The property is listed on the CIWQS database. The listing includes the subject property address (825 S Hampton Drive) and the offsite address 700 Main Street under the property name Rad Artlofts. The permit is for storm water construction, was issued in 2004 and terminated in 2010. This is not considered an environmental concern for the subject property.

The nearest listed contaminated site to the subject property is the MTA, Division 6 Bus Terminal (T0603701338) cleanup site located approximately 700 feet to the northwest. In 1998, seven (7) USTs were removed and replaced. Subsequent subsurface investigations identified elevated concentrations for gasoline and BTEX compounds in soil and groundwater above screening levels. Six (6) groundwater monitoring wells were installed and quarterly groundwater monitoring occurred until 2004. By 2004 groundwater samples were at non-detect concentrations. The site received closure from the Los Angeles Regional Water Quality Control Board on August 10, 2004. Based on the sites distance from the subject property and adequate cleanup of groundwater impacts it is considered unlikely that this offsite release has impacted the subject property.

California Environmental has prepared an Environmental Site Assessment - Phase I (PEA Format) in conformance with the scope and limitations of ASTM 1527-21 for the property located at 825 South Hampton Drive, Los Angeles, California. No data failures or data gaps were encountered during the preparation of this report. Review of recorded Land Title Records including environmental liens was excluded from this report. These records should be obtained and reviewed by the user.

The subject property was historically used as a tire and battery shop, gas station, auto repair facility, and paint shop from approximately 1927 to 1986. There are no records for the removal/abandonment for three (3) USTs and one (1) waste oil tank that remained onsite as of 1963 and/or for the removal of infrastructure associated with auto repair facility (in ground lifts, clarifiers, & drains) or paint/solvent spray booth. This is considered a

REC. Subsurface sampling conducted in 2016 identified soil gas concentrations that exceed the point of departure for vapor intrusion risk and engineering controls (such as a vapor intrusion mitigation system – VIMS) should be implemented for future structures on the subject property. This is considered a REC. No evidence of historical recognized environmental conditions (HREC) or controlled recognized environmental conditions (CRECs) were identified in connection with the subject property. CE recommends following the protocols outlined in AEI's April 2019 Soil Management Plan (SMP) during redevelopment. The SMP outlines steps to be taken to remove potential impacts encountered in soil during redevelopment and recommends entering the Los Angeles County Fire Department (LACFD) Health and Hazardous Materials Unit Voluntary Oversight Program. The LACFD will provide guidelines for any further assessment deemed necessary for the subject property, appropriate remediation recommendations, and confirmation sampling requirements. If USTs are encountered during future redevelopment activities, they should be appropriately abandoned following the City of Los Angeles Fire Department guidelines.

Soil gas concentrations detected on the subject property indicate engineering controls (such as a vapor intrusion mitigation system – VIMS) should be implemented to reduce vapor intrusion risk for future structures on the subject property. The VIMS should be designed to meet the required Level II methane mitigation system required for future structures on the subject property. Re-testing of soil gas concentrations, post grading, could be performed since removal of soil to depths of 25 feet during future grading for the proposed three subterranean levels may eliminate the VI hazard.

Asbestos containing material (ACM) and lead-based paint have identified within the subject property buildings. The ACM should be removed by a California licensed asbestos abatement contractor and Cal-OHSA/HUD lead safety practices should be implemented during building demolition.

2.0 INTRODUCTION

The following report presents the findings of the Environmental Site Assessment - Phase I prepared for the subject property located at 825 South Hampton Street, Los Angeles, California. The scope of the Phase I study meets ASTM E 1527-21 *Standard Practice for Environmental Site Assessments* and included research of available land use records and other sources for preliminary indications of hazardous material use, storage or disposal at the property. The findings of this study are intended to provide information to the client regarding potential hazardous material impacts to the soil and groundwater beneath the site.

The scope of the investigation was conducted in general accordance with ASTM Standard Practice for Environmental Site Assessments – Phase I, Environmental Site Assessment Process ASTM E 1527-21. The report also follows the general report guidelines outlined in the Preliminary Endangerment Assessment Guidance Manual – CalEPA-DTSC, October 2015. The steps outlined in this process are intended to permit a user (client) to satisfy one of the requirements to qualify for the innocent landowner, contiguous property owner, or bona fide purchaser limitations on CERCLA liability. Specifically, this report along with certain obligations of the client, constitutes All Appropriate Inquiry (AAI) into the previous ownership and uses of the property consistent with the standard of care as practiced in this area by environmental professionals. A main component of the assessment is to identify recognized environmental conditions, controlled recognized environmental conditions, and historical recognized environmental conditions, as they may affect the subject property. As defined by ASTM E 1527-21, a recognized environmental condition (REC) means *"(1) the presence of hazardous substances or petroleum products in, on, or at the subject property due to a release to the environment; (2) the likely presence of hazardous substances or petroleum products in, on, or at the subject property due to a release or likely release to the environment; or (3) the presence of hazardous substances or petroleum products in, on, or at the subject property under conditions that pose a material threat of a future release to the environment."* A controlled recognized environmental condition (C-REC) is defined *as "recognized environmental condition affecting the subject property that has been addressed to the satisfaction of the applicable regulatory authority or authorities with hazardous substances or petroleum products allowed*

to remain in place subject to implementation of required controls (for example, activity and use limitations or other property use limitations).” An historical recognized environmental condition (HREC) is defined as *“a previous release of hazardous substances or petroleum products affecting the subject property that has been addressed to the satisfaction of the applicable regulatory authority or authorities and meeting unrestricted use criteria established by the applicable regulatory authority or authorities without subjecting the subject property to any controls (for example, activity and use limitations or other property use limitations).”*

An important component of complying with the ASTM E 1527-21 Standard is information to be obtained or in the possession of the client and/or seller of the property. Such information includes obtaining and review of a recent title report, any specialized information regarding the site or surrounding area which may give rise to identification of a recognized environmental condition, and/or reasons given by the seller should the purchase price be significantly lower than what would be reasonably expected for a property of similar size and value. Often a real estate appraiser is commissioned to evaluate the purchase or sale price of a property. Such an appraisal is outside the scope of this Phase I Assessment report.

The independent conclusions represent California Environmental’s (CE) professional judgment based on the conditions that existed and the information and data available during the course of the study. Factual information regarding operations, conditions, and test data provided by the client, the owner or their representatives have been assumed to be correct and complete. This report includes **CONCLUSIONS AND RECOMMENDATIONS**, which together with the remainder of this report are subject to the **NOTICE** at the end of the report. **This report was prepared for the sole use and reliance by the client as identified on the title page of this report. Use of this report by other entities is expressly forbidden unless the client and CE grant permission.**

The scope of work included:

- A walkover of the site.
- Review of client/owner supplied information.

- Review of building and grading permits on file with the City of Los Angeles Department of Building and Safety.
- A review of underground storage tank files and industrial waste records maintained by the City of Los Angeles Fire Department Underground Storage Tank and Hazardous Materials Divisions.
- Review of historical USGS topographic maps and historical aerial photographs maintained by EDR Company.
- Research of historical Sanborn Fire Insurance Maps maintained by EDR Company.
- Contact with the California Environmental Protection Agency, Department of Toxic Substances Control to review their files.
- Contact with the California Environmental Protection Agency, Regional Water Quality Control Board to review their files.
- Contact with the Los Angeles County Fire Department to review their files.
- Contact with the South Coast Air Quality Management District to review their files.
- Review of oil well records maintained by the Geologic Energy Management Division.
- Review of the City of Los Angeles – Zone Information and Map Access System (ZIMAS) database.
- Review of the California Integrated Waste Management Board - Solid Waste Information System (SWIS) database
- Review of the following lists and maps of suspect or known contaminated sites; a complete listing of these sources is contained within **APPENDIX V**.
    - California Regional Water Quality Control Board, (RWQCB) - *Computer Case Listing of Reported Underground Tank Leaks*, covering Los Angeles County.
    - California Department of Health Services - *Hazardous Waste and Substance Sites - Cortese List and Contaminated Wells List, which includes the Bond Expenditure Plan* (BEP) sites.
    - California Environmental Protection Agency, Facility and Manifest Data, HAZNET.
    - Historical California Environmental Protection Agency, Department of Toxic Substances Control - *CalSites List*.
    - California Department of Health Services, *Hazardous Waste Information System* (HWIS) and Tanner Report.
    - California Integrated Waste Management Board, *Solid Waste Information System* - (SWIS) List.

- State Water Resources Control Board, *Toxic Pits Clean-up Act (Toxic Pits).*
- State Water Resources Control Board, *Hazardous Substance Storage Container Database* (UST, LUST, SLIC, and WDS).
- U.S. Environmental Protection Agency - *National Priorities List* (NPL).
- U.S. Environmental Protection Agency - *Comprehensive Environmental Response, Compensation, and Liability Information System* (CERCLIS).
- U.S. Environmental Protection Agency, *Toxic Release Inventory System* (TRIS).
- U.S. Environmental Protection Agency, *Resource Conservation and Recovery Information, System Treatment, Storage and Disposal Facilities*, (RCRA-TSDF).
- U.S. Environmental Protection Agency, *Resource Conservation and Recovery Information System, Large Quantity Generators*, (RCRA-LQG).
- U.S. Environmental Protection Agency, Resource *Conservation and Recovery Information System, Small Quantity Generators*, (RCRA-SQG).
- U.S. Environmental Protection Agency - *Superfund Amendment and Reauthorization Act, Title III*, (SARA Title III).
- U.S. Environmental Protection Agency, *Emergency Response Notification System* (ERNS).
- U.S. Environmental Protection Agency, *Facility Index System* (FINDS).
- U.S. Environmental Protection Agency, *Civil Enforcement Docket* (DOCKET).

- A review of government records databases of suspect or known contaminated sites and historical city directories research was performed by EDR Company. The results of the search are summarized in this report. The EDR reports are enclosed in **APPENDICES II** and **V**.
- Review of previous environmental reports prepared by AEI Consultants and others.
- Preparation of this report.

3.0 SITE DESCRIPTION

3.1 LOCATION AND LEGAL DESCRIPTION

The subject property is located on the south side of South Hampton Drive at the intersection of Abbot Kinney Boulevard and Brooks Ave, in the neighborhood of Venice in the City of Los Angeles, California, see **FIGURE 1 - VICINITY MAP**. The current street address is 825 South Hampton Drive. Historical addresses include 165 Brooks Avenue and 833 Washington Boulevard. According to the Los Angeles County Tax Assessor's office, the Assessor's Parcel Number APN for the subject property is 4286-012-043.

3.2 DESCRIPTION OF PROPERTY / PROPOSED PROJECT

The subject property consists of one (1) roughly triangular-shaped parcel of land that encompasses approximately 18,847 square feet. The property is currently developed with five (5) permanent structures and several shipping containers used as office space. The five (5) permanent structures were constructed in 1927 and 1931 and the shipping containers were brought onsite between 1994 and 2002. The entire property is currently occupied by Spot Welders, which is a video production company. The remainder of the property is asphalt paved. Access to the property is via Brooks Avenue to the east and S. Hampton Drive to the north. Redevelopment with a four-story mixed-use structure including three levels of subterranean parking is proposed.

3.3 GEOLOGY AND HYDROGEOLOGY

The subject property is located near the southern portion of the Ballona Gap and is underlain by silt, sand, and gravel deposits of alluvial origin. The site is within the Santa Monica Groundwater Basin. The Pacific Ocean is located approximately 2,000 feet to the southwest.

Groundwater level data was obtained from the AEI Consultants Limited Phase II Subsurface Investigation conducted on the subject property in 2016. AEI encountered groundwater at 10.60 feet below ground surface. Regional groundwater flow is to the southwest, towards the Pacific Ocean.

4.0 BACKGROUND INFORMATION

4.1 PREVIOUS WORK

AEI Consultants (AEI) – *Phase I Environmental Site Assessment, 825 Hampton Drive, Venice, Los Angeles County, California 90291,* dated April 22, 2016. AEI prepared a Phase I ESA report for the subject property pursuant to the ASTM 1527-2013 Standard for Phase I Environmental Assessments using the All-Appropriate Inquiry (AAI) Standard. AEI identified a Recognized Environmental Condition (RECs) for the subject property. The site was used as a tire and battery shop, gas station, auto repair facility, and paint shop from 1927 to 1986. AEI was unable to obtain records from the Los Angeles City Fire Department for the removal of the former USTs and gas station infrastructure and any associated verification sampling conducted. Additionally, there were no records available on the removal of features associated with the auto repair facility (inground lifts, clarifiers, & drains) or paint/solvent spray booth. AEI also noted that the subject property is located within a methane zone and due to the date of the building construction asbestos containing material and lead based paint may have been used onsite. AEI recommended implementing a Phase II Subsurface Investigation, development of an asbestos O&M plan / asbestos survey, and a lead-based paint survey prior to demolition or renovation of the onsite structures.

AEI – *Pre-Demolition Asbestos Survey and Lead-Based Pain Screen, 825 Hampton Drive, Venice, Los Angeles County, California 90291,* dated June 9, 2016. As part of the asbestos survey thirty (30) bulk samples were collected of suspect asbestos containing material (ACM). Laboratory samples identified two (2) materials that contained asbestos: Roof Flashing Mastic on the Kitchen Office Roof and Roof Flashing Mastic on the Office Storage building. As part of the lead-based paint survey fourteen (14)

samples of suspect paint were collected. Laboratory samples identified one (1) paint sample that contained lead: Exterior White Paint from the Kitchen Office. AEI recommended that the ACM be removed by a California licensed asbestos abatement contractor and Cal-OHSA/HUD lead safety practices be implemented during building demolition.

AEI – *Limited Phase II Subsurface Investigation, 825 Hampton Drive, Venice, Los Angeles County, California 90291,* dated July 5, 2016. AEI implemented a subsurface investigation on the subject property to investigate the RECs identified in their April 22, 2016 Phase I ESA. The investigation consisted of five (5) borings to a maximum depth of 10 to 15 feet below ground surface (bgs) in the vicinity of the former gas station and auto repair facility. One (1) soil gas probe was installed at 5 ft bgs in each boring. One (1) soil sample was collected from each boring at a depth of either 5 ft bgs or 10 ft bgs and analyzed for total petroleum hydrocarbons (TPHcc) via EPA Method 8015M, volatile organic compounds (VOCs) via EPA Method 8260B, and Title 22 Metals via EPA Method 6010B. One (1) soil gas sample was collected from each probe and analyzed for VOCs and TPHg via EPA Method TO15.

Analysis of the soil samples identified a concentration of 0.2 mg/kg of gasoline range hydrocarbons in one (1) sample. No VOCs were detected above the method detection limits. Metals concentrations were all below the relevant US EPA Residential Screening Level when considering background metals concentrations expected for the region. Analysis of soil gas detected concentrations of TPHg, BTEX compounds, and several other VOCs. TPHg was detected all five (5) samples ranging from 2,300 µg/m^3 to 46,000 µg/m^3, which was above the US EPA residential vapor screening level (3,100 µg/m^3) accepted in 2016. 1,3-Butadiene was detected in two (2) samples ranging from 10.9 µg/m^3 to 373 µg/m^3, which was above the US EPA residential vapor screening level (93 µg/m^3) accepted in 2016. Other VOCs detected, including BTEX compounds, were below the US EPA residential vapor screening levels at the time.

AEI recommended that a soil management plan (SMP) be developed and implemented during any future soil movement work on the subject property.

AEI – Addendum Letter: ***Limited Phase II Subsurface Investigation, 825 Hampton Drive, Venice, Los Angeles County, California 90291,*** **dated December 6, 2018**. AEI issued an addendum letter to their 2016 Phase II Subsurface Investigation. The addendum reiterated the Phase II findings and noted requirements that future site development contractors would be required to follow (agency notification, development of a Health & Safety Plan, etc.). Additionally, the addendum noted that if impacted soil was encountered it may be necessary to further characterize soil and perform soil removal confirmation sampling.

AEI – Soil Management Plan*, 825 Hampton Drive, Venice, Los Angeles County, California 90291,* **dated April 24, 2019.** The SMP provided protocols to be followed to manage potential impacts to worker health and safety encountered during planned redevelopment activities at the subject property in accordance with standard practices, to provide a framework for subject property management procedures, and to indicate tasks that should be overseen or undertaken by an Environmental Consultant. The SMP indicated the client would enroll in the Los Angeles County Fire Department Health and Hazardous Materials Unit Voluntary Oversite Program to provide oversite during site redevelopment activities. Additionally, the SMP also provided protocols for post-excavation sampling (analyzed for TPHcc, VOCs, and Metals) and requirements for reuse of soil and imported fill.

AEI – ***Phase I Environmental Site Assessment, 825 Hampton Drive, Venice, Los Angeles County, California 90291,*** **dated March 16, 2021**. AEI prepared a Phase I ESA report for the subject property pursuant to the ASTM 1527-2013 Standard for Phase I Environmental Assessments using the All-Appropriate Inquiry (AAI) Standard. AEI identified several RECs for the subject property. AEI revaluated the soil gas concentrations detected in 2016 to align with the California Environmental Screening Levels (ESLs) that were updated in 2019. In addition to the exceedances of TPHg and 1,3-butadiene in 2016, AEI found several other compounds that exceeded the updated ESLS. This included benzene (maximum concentration of 41.1 µg/m^3; the residential ESL was 3.2 µg/m^3 and the commercial/industrial ESL was 14 µg/m^3) and ethylbenzene (maximum concentration of 155 µg/m^3; the residential ESL was 37 µg/m^3 and the commercial/ industrial ESL was 160 µg/m^3). Benzene was detected above residential ESLs in four of the five samples and ethylbenzene was detected above residential ESLs in only one sample. AEI noted

it is unclear if the detected soil gas concentrations are from on-site or off-site sources. Additionally, AEI's records search with the LAFD identified the historical site address (165 Brooks Street) as being listed on the Historical UST records list. AEI racqueted the files from the LAFD, but had not received them by the time the report was issued. AEI recommended implementing engineering controls in the future redevelopment to prevent VOC and methane vapor intrusion, conducting a methane assessment prior to redevelopment, implement the April 2019 SMP during redevelopment, and reviewing the LAFD Historical UST file for the subject property prior to redevelopment.

Methane Specialists – *Methane Investigation Report, 825 Hampton Drive, Venice, Los Angeles County, California 90291,* dated January 4, 2024. Methane specialists conducted a subsurface methane investigation for the subject property. The investigation identified methane concentrations that require future structures on the subject property to have a Level II methane mitigation system based on the City of Los Angeles Department of Building and Safety requirements outlined in the Division 71 Methane Seepage Regulations Section 91.7101 of the Los Angeles Municipal Code.

AEI's 2016 Phase II Subsurface Assessment, 2019 SMP, and 2021 Phase I ESA are attached in **APPENDIX VI**.

4.2 SITE UTILIZATION HISTORY

4.2.1 Historical City Directories

EDR Company was contacted to research historical city directories for the subject property and adjacent sites. The city directories were reviewed at approximately five year intervals spanning from 1920-2014. A summary of city directories reviewed for the subject property is included in **TABLE I**. The EDR City Directory is attached in **APPENDIX II**.

TABLE I
Historical City Directories

Year	Use/User	Source
825 S. Hampton Drive		
1995	Gendol Yn Cates Photography	Cole Information
2000-2014	Spot Welders Inc	Cole Information, Haines & Company
2020	Spot Welders Inc, Shipping & Handling Post Inc, Open Container LLC, D&L Funding	EDR Digital Archive
165 Brooks Avenue (Historical Address)		
1928-1933	Venice Super Service Station	Los Angeles Directory Co
1954-1965	Holdren Auto Service	R. L. Polk & Co, Pacific Telephone
1970-1975	Holdren Auto Service, Stewart Body & Paint	Pacific Telephone
1980-1985	Poor Man Body Shop, Lees Body & Paint Shop	Pacific Telephone, Pacific Bell
1991	Design D Avant Garde, Chevalier MG	Cole Information, Pacific Bell
1995	Design D Avant Garde, Chevalier MG, Rasbot Auto Service	Cole Information
2000-2005	M Chevalier	Haines & Company, Cole Information
833 Washington Boulevard		
No Listings		

4.2.2 Historical Aerial Photographs

Historical aerial photographs were reviewed as part of this study. The photographs are part of the aerial photograph collection maintained by the EDR Company. Seventeen (17) photographs were reviewed for the subject property. The photographs are summarized below in **TABLE II**. The aerial photographs are attached in **APPENDIX II** of this report.

TABLE II
Historical Aerial Photographs

Date	Source	Description
1928	FAIR	The subject property appears developed with a commercial structure along the northwest property line and a gas station on the remainder of the subject property. The surrounding area appears densely developed with residential structures to the south, west, and north. Commercial/industrial structure appears to the east of the subject property.
1938	USDA	The subject property and surrounding area appear similar to the previous aerial photograph.

TABLE II
Historical Aerial Photographs (continued)

Date	Source	Description
1947	FAIR	The subject property and surrounding area appear similar to the previous aerial photograph.
1952	USDA	The subject property and surrounding area appear similar to the previous aerial photograph.
1964	USGS	The subject property and surrounding area appear similar to the previous aerial photograph.
1972	EDR	The property adjacent to the southeast appears redeveloped with a parking lot. The subject property appears similar to the previous aerial photograph.
1977	EDR	The subject property and surrounding area appear similar to the previous aerial photograph.
1981	EDR	The subject property and surrounding area appear similar to the previous aerial photograph.
1989	USDA	Two (2) small structures appear on the subject property's southwest property line. The property adjacent to the southwest appears redeveloped with a commercial structure.
1994	SUGS/DOQQ	The subject property and surrounding area appear similar to the previous aerial photograph.
2002	USDA	One (1) additional small structure appears on the subject property's south property line. The remainder of the subject property and surrounding area appears similar to the previous aerial photograph.
2005	USDA/NAIP	The subject property and surrounding area appear similar to the previous aerial photograph.
2009	USDA/NAIP	The property adjacent to the north appears redeveloped with a residential structure. The subject property appears similar to the previous aerial photograph.
2012	USDA/NAIP	The subject property and surrounding area appear similar to the previous aerial photograph.
2016	USDA/NAIP	The subject property and surrounding area appear similar to the previous aerial photograph.
2020	USDA/NAIP	The subject property and surrounding area appear similar to the previous aerial photograph.
2022	Google Earth	The subject property and surrounding area appear similar to the previous aerial photograph.

4.2.3 Historical Fire Insurance Maps

The EDR Company was contacted to review historical fire insurance maps for the subject property. Maps covering the subject property for three (3) time periods between 1918 and 1970 were found. The map descriptions are summarized below in **TABLE III.** Copies of the fire insurance maps are attached in **APPENDIX II** of this report.

TABLE III
Historical Fire Insurance Maps

Date	Description
1918	The subject property appears undeveloped. Dense residential development is seen to the north, south, and west. Present day Abbot Kinney Boulevard is labeled as Washington Boulevard. An auto garage is seen across Washington Boulevard to the east of the subject property. The subject property is bound to the north by a Pacific Electric Railroad line.
1950	The subject property is developed with a gasoline service station and automotive repair shop. The property adjacent to the southeast is developed with a gas station. A gasoline service station appears across Washington Boulevard to the south.
1970	The subject property appears similar to the previous Sanborn Map. The gas station on the property adjacent to the south has been removed and the property is undeveloped. The rest of the surrounding area appears similar to the previous Sanborn Map.

4.2.4 Historical Topographic Maps

Historical USGS topographic maps were provided by EDR Company and from online database sources. Maps covering the subject property for twenty-one (21) time periods were found. The subject property appears in an area of dense urban development by 1923 and a railroad can be seen along the subject property's north property line. The railroad was removed between 1972 and 1981.

4.3 RECORDS REVIEW INFORMATION

4.3.1 Building Information

The City of Los Angeles Department of Building and Safety was contacted for the purpose of researching building permits and Certificates of Occupancies for the property. Building permits for the historical address 165 Brooks Avenue include permits to construct a public garage, wash rack, and rack room in 1927. An alteration permits from 1927 indicates the subject property's use as the time was as a service station. A 1961 alternation permit indicates the subject property was being used as a gas station. A permit was granted for the subject property in 1982 to install a spray booth. Permits for the current subject property address 825 S. Hampton Drive include several administrative approval documents from 2004 for the installation of fire sprinklers and an additional property exit, a 2017 grading permit, and an affidavit stating the adjacent property (812 Main Street) has a foundation extending onto the subject property. Copies of the permits are included in **APPENDIX III**.

4.3.2 Underground Storage Tank & Hazardous Materials Research

The City of Los Angeles Fire Department (LAFD) publishes lists of records for active and inactive underground storage tanks (USTs) and hazardous materials inventories within the city of Los Angeles. CE's review of the lists released by the LAFD indicates that a file is maintained for the historical subject property address 165 Brooks Avenue and CE reviewed the associated LAFD file. The file indicates that one (1) 7,500-gallon gasoline UST and two (2) 500-gallon USTs were installed on the subject property in 1926. The 7,500-gallon UST was abandoned in 1937 and one (1) of the 500-gallon USTs was removed in 1948. One (1) 1,000-gallon gasoline UST was installed on the property in 1937. One (1) 1,000-gallon gasoline UST and one (1) 120-gallon waste oil tank were installed on the property in 1948. As of 1963,

three (3) USTs (550-gallon UST from 1926, 1,000-gallon UST from 1937, and 1,000-gallon UST from 1948) and the one (1) waste oil tank from 1948 were present onsite. The LAFD records do not include a map of the UST locations, however they do include distances from the subject property line. This is the extent of information in the LAFD file. The approximate locations of the USTs are shown on the attached **FIGURE 2 – PLOT PLAN**. The LAFD records do not include information on the abandonment of the USTs remaining as of 1963 or indicate if sampling was conducted during their removal/abandonment. This is considered a REC for the subject property. The LAFD records are attached in **APPENDIX IV**.

4.3.3 State Regulatory Agency File Review

The State of California Department of Toxic Substances Control (DTSC) Envirostor and the California Regional Water Quality Control Board (RWQCB) GeoTracker online databases were reviewed for any information they may have regarding soil, soil gas, water, or air contamination at the subject property. CE's review of the GeoTracker and Envirostor online databases indicates that no files are maintained for the subject property.

4.3.4 LACFD-HHMD and SCAQMD File Review

The online Los Angeles County Fire Department – Health Hazardous Materials Division (LACFD-HHMD) database was reviewed for any information associated with soil, water or air contamination at the subject property. The database does not include files for the subject property's current or historical addresses.

The SCAQMD online FIND database was researched for any active or inactive records related to the subject property. A review of the SCAQMD Facility Information Detail (FIND) database indicates that there is one listing for the historical subject property address 165 Brooks Avenue. The listing is for Lee's Paint & Body Shop, which received a permit to operate a paint and solvent spray booth in 1985. The permit has expired, and Lee's Paint & Body Shop is no longer located on the subject property. The listing is included in **APPENDIX IV**.

4.4 SITE DRIVE-BY

A drive-by of the area within one-quarter mile of the property was conducted to help identify nearby sites that possibly use, store, or generate hazardous materials. The area surrounding the subject property consists of residential and commercial properties. No service stations are located on the properties adjacent to the subject property. A list of selected environmental risk sites identified within a one-quarter mile radius of the subject property is included in the **STANDARD ENVIRONMENTAL RECORDS SOURCES** section of this report.

5.0 SITE RECONNAISSANCE

The site conditions were observed during a reconnaissance conducted by Eric Koons of California Environmental on January 11, 2024. California Environmental completed a Field Reconnaissance Checklist during the site reconnaissance. An Environmental Owner and User Questionnaire were completed by David Hidalgo of David Hidalgo Architects and Greg Naufal of Westwood Financial. During the site reconnaissance CE met with David Glean of Spot Welders, Inc., who is the current tenant on the subject property. Environmental Field Reconnaissance Checklist is included in **APPENDIX I**. The features described below are shown on the enclosed **FIGURE 2 - PLOT PLAN**. Photographs of the subject property are attached in the **ILLUSTRATIONS** section of this report.

5.1 DESCRIPTION OF THE PROPERTY

The subject property consists of one (1) roughly triangular-shaped parcel of land that encompasses approximately 18,847 square feet. The property is currently developed with five (5) permanent structures and several shipping containers used as office space. The five (5) permanent structures were constructed in 1927 and 1931 and the shipping containers were brought onsite between 1994 and 2002. The entire property is currently occupied by Spot Welders, which is a video production company. The remainder of the property is asphalt paved. Access to the property is via Brooks Avenue to the east and

S. Hampton Drive to the north. Redevelopment with a four-story mixed-use structure including three levels of subterranean parking is proposed.

5.2 ADJACENT PROPERTIES

The subject property is bound to the north by Hampton Drive with commercial and residential development beyond, to the east by Brooks Avenue with commercial and residential development beyond, to the south by Abbot Kinney Boulevard with commercial and residential beyond, and to the west by a construction site with Main Street and commercial and residential development beyond.

5.3 TOPOGRAPHY AND DRAINAGE

The subject property has a gentle slope towards the south. The topographic elevation of the subject property ranges is approximately 15 feet above mean sea level. Drainage from the site is by sheetflow towards the adjacent city streets. No evidence of surface drains, catch basins, sumps or standing water was observed on the subject property at the time of the site reconnaissance.

5.4 PAST USES OF THE PROPERTY

No evidence of the past use, treatment, storage, disposal or generation of hazardous substances was observed on the subject property at the time of the site reconnaissance.

5.5 USE OF HAZARDOUS SUBSTANCES

No evidence of significant hazardous substance use was observed on the subject property at the time of the site reconnaissance.

5.6 STORAGE TANKS

No evidence of existing aboveground or underground storage tanks, clarifiers, sumps, or grease interceptors was observed on the subject property at the time of the site reconnaissance.

5.7 CONTAINERS OF HAZARDOUS OR UNIDENTIFIED SUBSTANCES

No evidence of containers of hazardous or unidentified substances was observed on the subject property at the time of the site reconnaissance.

5.8 SOLID WASTE DISPOSAL

Four (4) trash bins were observed along the south property line. No evidence of spills or staining was observed on the pavement beneath the bins.

5.9 POLY-CHLORINATED BIPHENYL'S (PCBs)

No evidence of PCB containing transformers or equipment was observed on the subject property at the time of the site reconnaissance.

5.10 HEATING/COOLING EQUIPMENT

Heating and cooling equipment was observed at the time of the site reconnaissance. Electricity is the power source for the heating and cooling equipment.

5.11 ASBESTOS CONTAINING MATERIALS (ACM)

Sampling of suspect asbestos containing material (ACM) was implemented by AEI Consultants in 2016. ACM was identified on the subject property. The ACM be removed by a California licensed asbestos abatement contractor prior to or during demolition. A discussion of AEI's 2016 asbestos inspection is included in **Section 4.1** of this report.

5.12 WASTEWATER TREATMENT AND DISPOSAL SYSTEMS

No evidence of wastewater treatment or disposal systems was observed on the subject property at the time of the site reconnaissance.

5.13 RADON

Radon hazard assessment was not included in the scope of this study. However, the EDR research report indicates the levels of radon at two (2) of thirty-nine (39) sites located within the 90291-zip code in Los Angeles County exceeded four picoCurie per Liter (4 pCi/L), the Federal Action level.

5.14 LEAD

Sampling of suspect lead in paint was implemented by AEI Consultants in 2016. Lead based paint was identified on the subject property. Cal-OHSA/HUD lead safety practices should be implemented during building demolition. A discussion of AEI's 2016 lead based paint inspection is included in **Section 4.1** of this report.

5.15 WELLS

No evidence of dry wells, irrigation wells, injection wells, abandoned wells, monitoring wells or other wells was observed on the subject property at the time of the site reconnaissance.

5.16 ODOR

No evidence of strong, pungent or noxious odors was noted on the subject property at the time of the site reconnaissance.

5.17 STRESSED VEGETATION

No evidence of stressed vegetation was observed on the subject property at the time of the site reconnaissance.

5.18 STAINING OR RESIDUE

No evidence of significant staining or residue was observed on the subject property at the time of the site reconnaissance.

5.19 PITS, PONDS, OR LAGOONS

No evidence of pits, ponds, and/or lagoons was observed on the subject property at the time of the site reconnaissance.

5.20 POTABLE WATER SUPPLY

Water is supplied to the subject property by the City of Los Angeles Department of Water and Power.

5.21 SEWAGE DISPOSAL SYSTEM

The subject property is connected to the public sewage disposal system.

5.22 OTHER CONDITIONS OF CONCERN

No other conditions of environmental concern regarding potential sources for soil and groundwater contamination were observed on the subject property at the time of the site reconnaissance.

6.0 NEARBY CONTAMINATED SITES

6.1 LANDFILLS

The Solid Waste Information Systems (SWIS), EDR database report, and the Waste Management Unit Database (WMUD) were reviewed to identify landfills and transfer stations located near the property.

These sources indicate that there are no landfills or transfer stations located within a 2,000-foot radius of the subject property. No active hazardous waste landfills are located within Los Angeles County.

6.2 OIL FIELD MAPS/METHANE HAZARD ZONES

The California Geologic Energy Management Division's (CalGEM) online mapping system (Well Finder) was researched to determine if oil production occurred on or near the subject property. The CalGEM Well Finder database indicates the northern boundary of the Venice Beach Oil Field is located approximately 280 feet south of the subject property. However, no oil wells are located within a 2,000-foot radius of the subject property.

The site is located with a recognized Methane Hazard Zone. Methane Hazard Zones are identified by Division 71 of the City of Los Angeles Building Code. Methane testing and possible implementation of methane mitigation measures will be required upon redevelopment of the property.

6.3 STANDARD ENVIRONMENTAL RECORD SOURCES

In addition to the above records, agency database lists were reviewed for known or suspected contaminated sites and for sites which store, generate or use hazardous materials near the subject property. The subject property is identified on the standard environmental government sources researched in this report. The property is listed on the CIWQS database. The listing includes the subject property address (825 S Hampton Drive) and the offsite address 700 Main Street under the property name Rad Artlofts. The permit is for storm water construction, was issued in 2004 and terminated in 2010. This is not considered an environmental concern for the subject property.

The nearest listed contaminated site to the subject property is the MTA, Division 6 Bus Terminal (T0603701338) cleanup site located approximately 700 feet to the northwest. In 1998, seven (7) USTs were removed and replaced. Subsequent subsurface investigations identified elevated concentrations for gasoline and BTEX compounds in soil and groundwater above screening levels. Six (6) groundwater monitoring wells were installed and quarterly groundwater monitoring occurred until 2004. By 2004

groundwater samples were at non-detect concentrations. The site received closure from the Los Angeles Regional Water Quality Control Board on August 10, 2004. Based on the sites distance from the subject property and adequate cleanup of groundwater impacts it is considered unlikely that this offsite release has impacted the subject property.

The number of environmental sites listed on the databases researched for this report located within a one-half mile radius of the subject property are presented in **TABLE IV**.

TABLE IV
Standard Environmental Record Sources

Database	Number of Sites		
	<1/8 Mile	1/8 – 1/4 Mile	1/4 to 1/2 Mile
Federal NPL (Superfund) site lists	0	0	0
Federal Delisted NPL Site lists	0	0	0
Federal CERCLA lists	0	0	0
Federal CERCLIS NFRAP site lists	0	0	0
Federal RCRA CORRACTS facilities lists	0	0	0
Federal RCRA TSD facilities lists	0	0	0
Federal RCRA generators lists	2	5	--
Federal institutional controls / engineering controls registries	0	0	0
Federal ERNS list	0	--	--
State- and tribal – (Superfund) equivalent site lists	0	1	1
State- and tribal – hazardous waste facility lists	1	2	1
State and tribal landfill and/or solid waste disposal facility lists	0	0	0
State and tribal leaking storage tank lists	0	3	9
State and tribal registered storage tank lists	4	14	--
State and tribal voluntary cleanup site lists	1	0	0
State and tribal Brownfields site lists	0	0	1
Local Brownfield list lists	0	0	0
Local Lists of Landfill / Solid Waste Disposal Sites	0	0	0
Local Lists of Hazardous waste / Contaminated Sites	1	2	1
Local Lists of Registered Storage Tanks	0	11	--

TABLE IV
Standard Environmental Record Sources (continued)

Database	Number of Sites		
	<1/8 Mile	1/8 – 1/4 Mile	1/4 to 1/2 Mile
Local Land Records	0	0	0
Records of Emergency Release Reports	0	--	--
Other Ascertainable Records	14	34	10

EDR Exclusive Records	14	1	1
Exclusive Recovered Govt. Archives	0	--	--
	Totals		
	37	**73**	**24**

Note: A search of public information databases may omit some nearby contaminated sites due to missing or inaccurate information in the public record.

6.4 POTENTIAL VAPOR ENCROACHMENT CONDITION (p-VEC)

The State of California has adopted the Vapor Intrusion Guidance document issued by CalEPA DTSC in October 2011. An updated version, *Final Draft Supplemental Guidance: Screening and Evaluating Vapor Intrusion* (2023 Supplemental Guidance), was released jointly by CalEPA DTSC and the SWRQCB in February 2023. CE used the currently accepted 2023 Supplemental Guidance with AEI Consultants' 2016 soil gas sampling data to evaluate the overall vapor intrusion risk for the future planned residential structure. As outlined in the guidance document, CE utilized the highest concentration of each compound detected on the subject property and an attenuation factor (AF) of 0.03, which is the standard when assessing vapor intrusion of future structures. The 2023 Supplemental Guidance document states, "the points of departure for risk management decisions are 1×10^{-6} cancer risk and a noncancer HI of 1." The calculated cumulative residential VI risk and hazard values, using the attenuation factor of 0.03, are 6.74×10^{-4} and 30.1, respectively. The calculated cumulative residential VI risk and hazard values exceed the "point of departure". Engineering controls (such as a vapor intrusion mitigation system – VIMS) should be implemented in future structures on the subject property. The VI risk and hazard calculations are attached in **APPENDIX VII**.

7.0 APPARENT PROBLEMS AND CONCERNS

- The subject property was historically utilized as a tire and battery shop, gas station, auto repair facility, and paint shop from approximately 1927 to 1995.

- LAFD records indicate five (5) gasoline underground storage tanks (USTs) and one (1) waste oil tank were historically present on the property. The 7,500-gallon UST is listed as "temporarily

abandoned" in 1937 and the 550-gallon UST is listed as removed in 1948. As of 1963, three (3) USTs and one (1) waste oil tank were present on the subject property. The LAFD does not maintain records on the abandonment of the USTs, dispensers, and piping remaining as of 1963 or indicate if sampling was conducted during their removal/abandonment. This is considered a REC for the subject property.

- There are no records for the removal and associated sampling of the features associated with the auto repair facility (inground lifts, clarifiers, & drains) or paint/solvent spray booth installed on the subject property in 1982. This is considered a REC.

- Subsurface sampling (soil and soil gas) was implemented on the subject property in 2016 by AEI Consultants. One sample location was located within the approximate area of the former USTs. One soil sample detected a low concentration of gasoline and VOCs were all at non-detectable concentrations. Soil gas sampling detected concentrations of volatile range hydrocarbons and primarily fuel-related VOCs. CE calculated the overall vapor intrusion risk for the future planned residential structure using the currently accepted 2023 CalEPA Supplemental Guidance document. The site exceeds the point of departure for vapor intrusion risk and engineering controls (such as a vapor intrusion mitigation system – VIMS) should be implemented in future structures on the subject property. This is considered a REC.

- Asbestos and lead-based paint sampling were conducted on the subject property by AEI Consultants in 2016. Asbestos containing material (ACM) and lead-based paint were identified in the subject property buildings. The ACM should be removed by a California licensed asbestos abatement contractor and Cal-OHSA/HUD lead safety practices should be implemented during building demolition.

- Methane sampling was conducted on the subject property by Methane Specialists in 2024. Methane was detected and a LA City approved Level II methane mitigation system is required for future structures on the subject property.

8.0 CONCLUSIONS AND RECOMMENDATIONS

California Environmental has prepared an Environmental Site Assessment - Phase I (PEA Format) in conformance with the scope and limitations of ASTM 1527-21 for the property located at 825 South Hampton Drive, Los Angeles, California. No data failures or data gaps were encountered during the preparation of this report. Review of recorded Land Title Records including environmental liens was excluded from this report. These records should be obtained and reviewed by the user.

The subject property was historically used as a tire and battery shop, gas station, auto repair facility, and paint shop from approximately 1927 to 1995. There are no records for the removal/abandonment of three (3) gasoline USTs and one (1) waste oil tank that remained onsite as of 1963 or for the removal of infrastructure associated with auto repair facility (inground lifts, clarifiers, & drains) or paint/solvent spray booth installed on the subject property in 1982. This is considered a REC. Subsurface sampling conducted in 2016 identified soil gas concentrations that exceed the point of departure for vapor intrusion risk and engineering controls (such as a vapor intrusion mitigation system – VIMS) should be implemented in future structures on the subject property. This is considered a REC. No evidence of historical recognized environmental conditions (HREC) or controlled recognized environmental conditions (CRECs) were identified in connection with the subject property. CE recommends following the protocols outlined in AEI's April 2019 Soil Management Plan (SMP) for the subject property prior to and during redevelopment. The SMP outlines steps to be taken to remove potential impacts encountered in soil during redevelopment and recommends enrolling in the Los Angeles County Fire Department (LACFD) Health and Hazardous Materials Unit Voluntary Oversight Program. The LACFD will provide guidelines for further assessment deemed necessary for the subject property, provide appropriate remediation recommendations, and issue confirmation sampling requirements. If USTs are encountered during future redevelopment activities, they should be appropriately abandoned following the City of Los Angeles Fire Department guidelines.

Soil gas concentrations detected on the subject property indicate engineering controls (such as a vapor intrusion mitigation system – VIMS) should be implemented to reduce vapor intrusion risk for future structures on the subject property. The VIMS should be designed to meet the required Level II methane mitigation system required for future structures on the subject property. Re-testing of soil gas concentrations, post grading, could be performed because removal of soil to depths of 25 feet during future grading for the proposed three subterranean levels may eliminate the VI hazard.

Asbestos containing material (ACM) and lead-based paint have identified within the subject property buildings. The ACM should be removed by a California licensed asbestos abatement contractor and Cal-OHSA/HUD lead safety practices should be implemented during building demolition.

This report is subject to the following **NOTICE**:

9.0 OPINION OF ENVIRONMENTAL PROFESSIONAL

All properties are subject to some element of environmental risk and the risk cannot be eliminated. Industrial and commercial properties developed prior to modern environmental laws are especially risk prone to environmental hazards which include, but are not limited to, wastes which may be toxic, ignitable, corrosive or reactive. The potential for these environmental hazards to impact the use of the property can be reduced by the identification and mitigation of the hazards prior to development or redevelopment of the property. Due to the difficulty in locating underground wastes, in some cases it is not always possible to ascertain that hazardous wastes are present on the property prior to development.

A Phase I environmental site assessment does not utilize subsurface exploration to check for the presence of hazardous wastes on the property. The experience of the assessor, along with the research of available reports, aerial photographs and land use records are used to evaluate the potential for hazardous wastes to occur on the site. Based on the information gained from the historical research, subsurface exploration may be recommended to check for the presence of hazardous wastes. Preexisting environmental problems such as the presence of hazardous wastes in the soil or groundwater, can be concealed by grading activities and site improvements. If such wastes are present these wastes cannot be observed.

The undersigned, Charles I. Buckley declares that, to the best of my professional knowledge and belief, I meet the definition of Environmental Professional as defined in Section 312.10 of 40 CFR 312 and have developed and performed the all-appropriate inquiries in conformance with the standards and practices set forth in 40 CFR Part 312. I have the specific education, training, and experience necessary to exercise professional judgment to develop opinions and conclusions regarding conditions indicative of releases or threatened releases on, at, in, or to a property, sufficient to meet the objectives and performance factors in §312.20.

This report was prepared with the skill and competence as commonly used by environmental professionals in this area. No warranty, expressed or implied, of any kind is made or intended in connection with this report, or by the fact you are being furnished this report, or by any other oral or written statement.

Should you have any questions or desire any additional information, please contact the undersigned.

Respectfully submitted,





Charles I. Buckley
Professional Geologist No. 4035
Certified Engineering Geologist No. 1250
Certified Hydrogeologist No. 55

Eric Koons
Staff Environmental Scientist

10.0 REFERENCES AND QUALIFICATIONS

1. ASTM International, Designation: E1527-21, *Standard Practice for Environmental Site Assessment: Phase I Environmental Site Assessment Process*, 2021.

2. ASTM International, Designation: E2600-10, *Standard Practice for Assessment of Vapor Encroachment into Structures on Property Involved in Real Estate Transactions*, 2010.

3. DTSC, Preliminary Endangerment Assessment Guidance Manual, January 1994 Revised October 2015.

4. CalEPA, DTSC, SWRQB, *Final Draft Supplemental Guidance: Screening and Evaluation Vapor Intrusion*, February 2023.

5. City of Los Angeles Fire Department, *File Review*, January 2024.

6. SCAQMD, *File Review*, January 2024.

7. LACFD-HHMD, *File Review*, January 2024.

8. RWQCB, *File Review*, January 2024.

9. DTSC, *File Review*, January 2024.

10. EDR Aerial Photo Decade Package, *Inquiry No. 7535885.9*, January 2024.

11. EDR Historical Topographic Map Report, *Inquiry No. 7535885.4*, January 2024.

12. EDR-Radius Map with Geocheck, *Inquiry No. 7535885.2s*, January 2024.

13. EDR-City Directory, *Inquiry No. 7535885.5*, January 2024.

14. Certified Sanborn® Map Report, *Inquiry No. 7535885.3*, January 2024.

15. California Geologic Energy Management Division (CalGEM), *Well Finder Database, 2024.*

16. USGS 7.5-minute Topographic Map, *Venice Quadrangle*, 2021.

17. AEI Consultants – *Phase I Environmental Site Assessment, 825 Hampton Drive, Venice, Los Angeles County, California 90291,* dated April 22, 2016.

18. AEI Consultants – *Pre-Demolition Asbestos Survey and Lead-Based Pain Screen, 825 Hampton Drive, Venice, Los Angeles County, California 90291,* dated June 9, 2016.

19. AEI Consultants – *Limited Phase II Subsurface Investigation, 825 Hampton Drive, Venice, Los Angeles County, California 90291,* dated July 5, 2016.

20. AEI Consultants – Addendum Letter: *Limited Phase II Subsurface Investigation, 825 Hampton Drive, Venice, Los Angeles County, California 90291,* dated December 6, 2018.

21. AEI Consultants – Soil Management Plan*, 825 Hampton Drive, Venice, Los Angeles County, California 90291,* dated April 24, 2019

22. AEI Consultants – *Phase I Environmental Site Assessment, 825 Hampton Drive, Venice, Los Angeles County, California 90291,* dated March 16, 2021

23. Methane Specialists – *Methane Investigation Report, 825 Hampton Drive, Venice, Los Angeles County, California 90291,* dated January 4, 2024.

CHARLES I. BUCKLEY, JR.
30423 Canwood Street, Suite 208
Agoura Hills, California 91301

EDUCATION:

- **Masters** Work in Hydrogeology
  California State University, Los Angeles, 1980-1988
- **Bachelor of Science**, Engineering Geology
  University of California, Los Angeles, 1978

REGISTRATIONS AND APPOINTMENTS:

- State Mining and Geology Board, State of California, Dept. of Conservation, Former Member, (Appointed by Gov. Pete Wilson and State Senate confirmed to 4 year term, 1997-2001)
- State of California, Certified Hydrogeologist, No. 55
- State of California, Professional Geologist No. 4035
- State of California, Certified Engineering Geologist No. 1250
- CA Contractors State License Board #732377A-Haz

PROFESSIONAL EXPERIENCE:

Jan 88-Present CALIFORNIA ENVIRONMENTAL
CEO - Principal Hydrogeologist

- Founded California Environmental in January of 1988. Clients include Fortune 500 Corporations, County Government, Municipal Agencies, Financial Institutions, Land Developers, and Consultants. Principal Investigator for groundwater supply and groundwater contamination investigations. Project leader for groundwater remediation at a State of California Superfund Sites. Principal hydrogeologist for design and implementation of a groundwater-monitoring network for an existing Sanitary Landfill. Lead investigator to delineate structure of a California Groundwater Basin; Pioneered use of a cost effective soil/gas vapor technique used to track groundwater plumes. Conducted over 3,400 Phase I Environmental Investigations in California. These investigations included the use and interpretation of historic topographic maps, Sanborn Insurance Maps, aerial photography, and other historic data sources. Successfully completed remedial clean-up on 500+ sites in southern California; including impacts associated with fuels, PCBs, metals, asbestos and chlorinated solvents. Expert consultant for environmental impairment of soil and groundwater: Expert for the Port of Los Angeles, L.A. County Counsel, L.A. City Recreation and Parks and private attorneys.

CHARLES I. BUCKLEY, JR.
30423 Canwood Street, Suite 208
Agoura Hills, California 91301

PROFESSIONAL EXPERIENCE: (continued)

Mar 84-Dec 87 KOVACS-BYER AND ASSOCIATES
Manager Environmental Services Group

- Spearheaded the development into the groundwater and environmental segments of consulting market. Ascended from project geologist status to manager of Environmental Services Group. Responsible for all aspects of project management including; organization and staffing, developing technical requirements needed to complete projects, client and agency liaison.

- Provided technical leadership for groundwater testing including design and analysis of aquifer pump tests. Lead Geotechnical Investigator for remedial repair of complex landslide terrains. Prepared Seismic Analysis for critical facilities. Recommended specialized drainage systems for abatement of groundwater problems. Project Consultant for award winning projects on which severe geotechnical problems were overcome.

Mar 80-Mar 84 GEOTECHNICAL SERVICES GROUP
BUREAU OF ENGINEERING
CITY OF LOS ANGELES
Assistant Engineering Geologist

- Performed geologic mapping in hillside areas of the City of Los Angeles. Reviewed Geotechnical Reports submitted to the City of Los Angeles for private development. Directed landslide investigations. Prepared Expert Opinion documents regarding groundwater and geologic issues for the City Engineer and City Attorney. Conducted field monitoring of known landslides within the City of Los Angeles.

Aug 79-Mar 80 UNITED STATES GEOLOGICAL SURVEY
Field Assistant

- Assisted in geological mapping for a uranium resource development project sponsored by the Department of Energy and the United States Geological Survey.

CHARLES I. BUCKLEY, JR.
30423 Canwood Street, Suite 208
Agoura Hills, California 91301

CONTINUING EDUCATION:

- "Advanced Data Analysis Techniques for Evaluating and Quantifying Natural Attenuation for Remediation of Contaminated Sites", NGWA Short Course, March 2007.
- "Technical Guidance for Indoor Air Vapor Intrusion", Severn Trent Laboratory, San Pedro, CA, 1/2005.
- "Low Cost Remediation Techniques", AGSE, San Francisco, CA 2002.
- "Remediation of MtBE", AGSE, Anaheim, CA 2002.
- "Assessment and Management of MtBE Impacted Sites", San Francisco, January 1999.
- "Workshop on MtBE Water Issues", Los Angeles, June 1997.
- "Management Action Programs Seminar", Newport Beach, November 1996.
- "ACWA - Groundwater Workshop", Monterey, June 1995.
- "SeSoil Modeling Workshop" GSC, San Francisco, CA, October 1994
- "Groundwater Monitoring and Remediation", Short Course AEG, October 1992
- "Microbial Processes in Biodegradation", AGSE, Albuquerque NM, February, 1991
- "Introduction to Groundwater Geochemistry", National Water Well Association, San Francisco, CA 1988
- "Fate and Transport of Contaminants in the Subsurface", United States Environmental Protection Agency, San Francisco, CA, December, 1987.
- "How to Monitor and Sample the Vadose Zone "National Water Well Association, San Diego, CA, 1988.
- "Treatment Technology for Contaminated Groundwater" UCLA Fall, 1986.
- "Groundwater Contamination Detection, Monitoring and Cleanup", UCLA, April, 1986.
- "Introduction to Groundwater Modeling", National Water Well Association, Fullerton, CA 1985.

ORAL PRESENTATIONS AND SEMINARS:

- "Environmental Geology and Hydrogeology", Guest Undergraduate Course Lecturer, UCLA Department of Geology, ESS Class 139, Spring 2017.
- "Environmental Issues and Careers", Guest Lecturer, USC Department of Geology, Spring 1992.
- "Overview of Environmental Regulations, State and Federal Laws" Guest Lecturer, University of Southern California, 1991.
- "Environmental Risks and Underground Tank Leaks, Commercial Property Inspection" California Real Estate Inspectors Association, California, May, 1988/2015
- "Modified Technique for Soil/Gas Surveys to Detect Groundwater Contamination". Association of Engineering Geologists, Southern California Section meeting. December, 1987.

CHARLES I. BUCKLEY, JR.
30423 Canwood Street, Suite 208
Agoura Hills, California 91301

ORAL PRESENTATIONS AND SEMINARS (Continued):

- "Historic Aerial Photographic Evidence of Landslide Development, Potrero Canyon, CA." Association of Engineering Geologists Annual Meeting, San Francisco, CA., October, 1986.

PROFESSIONAL PAPERS:

- "Geology, Landslides and Slope Stabilization, Potrero Canyon Park, Pacific Palisades, CA."
- Association of Engineering Geologists Guidebook, June 20, 1987.
- "Red Rose Landslide Stabilization, 3358-3400 Red Rose Drive, CA., with Hollingsworth, R.A.; Association of Engineering Geologists Guidebook. June 20, 1987.
- "Residential Development and Landsliding, Castellammare Mesa area, Los Angeles, CA."
- Association of Engineering Geologists Guidebook June 2, 1984.

AFFILIATIONS:

- Association of Engineering Geologists.
- Association of Groundwater Scientists and Engineers.
- California Groundwater Association.
- Hazardous Waste Association of California.
- Hydrology Section-American Geophysical Union.
- National Water Well Association

ILLUSTRATIONS

Site Photographs – Plates 1-3
Figure 1 - Vicinity Map
Figure 2 - Plot Plan

Entrance to the subject property from S. Hampon Drive.
825 S. Hampton Drive, Los Angeles, CA 90921

View of parking lot from the entrance gate.
825 S. Hampton Drive, Los Angeles, CA 90921

PLATE 1

View of shipping containers converted to office space.
825 S. Hampton Drive, Los Angeles, CA 90921

View of the interior of the former gasoline service station converted to office space.
825 S. Hampton Drive, Los Angeles, CA 90921

PLATE 2



View of standard office space on the subject property.
825 S. Hampton Drive, Los Angeles, CA 90921

View of standard office space on the subject property.
825 S. Hampton Drive, Los Angeles, CA 90921

PLATE 3

References: USGS 7.5' Long Beach Topographic Quadrangle, 1981.

FIGURE 1 - VICINITY MAP
825 S Hampton Drive
Los Angeles, California

Drawn By:	Job #
ESK	EV0124-3681
Checked By:	**Date:**
CIB	January 2024

California Environmental

3555 Vicinity Map

● Approximate location of soil and soil gas sample (AEI 2016)

Scale
0 20 40 ft.
1 inch = 40 feet

N
W E
S

References: Google Earth

FIGURE 2 - PLOT PLAN
825 S. Hampton Drive
Los Angeles, California

Drawn By: ESK	Job # EV0124-3681
Checked By: CIB	Date: January 2024

California Environmental

3681 Plot Plan

APPENDIX I

Environmental Field Reconnaissance Checklist and Field Interview, and User Questionnaire

ENVIRONMENTAL FIELD
RECONNAISSANCE CHECKLIST (PART A)

Completed By: Eric Koons Title: Senior Environmental Scientist

Property Address: 825 S Hampton Drive Date: January 11, 2024

USES OF THE PROPERTY	
1. Name of present occupants of the property (include business names and addresses or unit numbers):	Spot Welders Inc
2. Describe the present use(s) of the property:	Office Space
3. Describe the present of adjacent properties:	W = construction site. All other directions = commercial/residential
4. Is the property used for an industrial use?	No
5. Is any adjoining property used for an industrial use?	No
6. Is the property used as a gasoline station, auto repair facility, commercial printing facility, dry cleaners, photo developing laboratory, or junkyard? If so, identify which and give the name of the business(es):	No
7. Is the property used as a landfill or a waste treatment, storage, processing, recycling, or disposal facility?	No
8. Is any adjoining property used as a gasoline station, auto repair facility, commercial printing facility, dry cleaners, photo developing laboratory, or junkyard? If so, identify which and give the name of the business(es):	No
9. Is any adjoining property used as a landfill or a waste treatment, storage, processing, recycling, or disposal facility?	No
10. Is the property used for agricultural purposes?	No
PROPERTY CONDITIONS	
11. Are there or have there been any damaged or discarded industrial or automotive batteries on the property?	Possible – historical use as gas station/auto maintenance
12. Are there currently any solvents, paints, fuels, pesticides, herbicides, or other chemicals, in individual containers larger than 5 gallons or totaling more than 50 gallons, used on or stored at the property?	No
13. Are there currently any industrial drums (typically 55 gallons) or sacks of chemicals located on the property?	No
14. Is there any visible evidence fill dirt has been brought onto the property from a contaminated site?	No
15. Is there any visible evidence fill dirt has been brought onto the property from an unknown site?	No
16. Are there any waste treatment or waste disposal ponds, pits or lagoons on the property?	No
17. Is there any stained soil, or soil emitting unusual odors, on the property?	No

18. Are there any flooring, drains, or walls in the facility that are stained by substances other than water or have emitted unusual odors?	No
19. Is there heating and cooling equipment onsite?	Did not observe
20. What is the fuel source for any onsite heating and cooling equipment?	N/A
21. Is there any visible evidence of storage tanks (underground or aboveground) at the property?	No
22. Are there currently or have there been any vent pipes, fill pipes, fill ports, or surface covers indicating possible fill ports on the property or adjacent to any building located on the property?	Likely, but no visible evidence
23. Is there visible evidence of geotechnical and/or environmental subsurface assessments such as patched borings or groundwater monitoring well covers?	No
24. Are there any oil wells, drilling sumps, mud pits, or oil pipelines on or adjacent to the property?	No
25. Are there any pipelines on, beneath, or adjacent to the property, other than water, sewer, and natural gas utilities serving the property?	No
26. Is the property known to be located in a methane hazard area due to oil fields, natural seepage, or landfill gas?	Yes
27. Does the property or any facility at the property produce wastewater other than domestic sewage and storm water runoff?	No
28. Are there any waste water treatment systems (clarifiers, oil/water separators, grease traps, filtration systems, etc.) at the property?	No
29. How is waste water from the property disposed of? Sanitary sewer. Septic system. Surface water. Pond, pit, sump, or well. Other (describe).	sewer
30. Does the property or any facility at the property produce solid waste other than domestic trash and greenwaste?	No
31. How is solid waste from the property disposed of? Municipal or private trash service. Recycling. Onsite dumping or burial. Other (describe).	Trash bins along south property line
32. How is solid waste stored at the property?	Trash bins
33. Does the property or any facility at the property generate hazardous or special waste in the course of normal operation? Examples include spent solvents, photo processing waste, waste oil, used filters, etc. Provide copies of generator notification or waste manifests.	No
34. If hazardous or special wastes are generated at the property, how are they stored?	N/A

35. Are pesticides or herbicides stored, mixed, or disposed of on the property?	No
36. Are there any transformers, capacitors, or hydraulic equipment on the property that are known or suspected of containing PCBs?	No
37. Are there any building materials on the property known or suspected to contain asbestos? Please describe:	Yes, discussed in 2016 asbestos survey
ENVIRONMENTAL COMPLIANCE	
38. Does the property or any occupant of or facility on the property have any licenses, permits, registrations, or notifications for tanks, pipelines, industrial waste, wastewater treatment, wastewater discharge, stormwater discharge, waste disposal, waste storage or treatment, air emissions, chemical use, or chemical storage?	No
39. Is there visible evidence of any spills, leaks, or other releases or threatened releases of any hazardous substances or petroleum products from the property to soil, groundwater, or surface water?	No
40. Is there visible evidence of any release or threatened release of any hazardous substances or petroleum products from another location to soil, groundwater, or surface water at the property?	No
41. Is there visible evidence of the current or past existence of environmental violations on the property or in any facility located on the property?	No
42. Does the property discharge waste water, other than storm water runoff, into a storm drain or onto adjacent properties or streets?	No
43. Does the property discharge waste water, other than storm water, into a sanitary sewer system?	No
44. Is there visible evidence that hazardous substances, petroleum products, unidentified waste materials, tires, batteries, or any other waste materials have been dumped, buried, or burned on the property?	No

CALIFORNIA ENVIRONMENTAL
ENVIRONMENTAL FIELD INTERVIEW QUESTIONNAIRE (PART B)

Completed By: David Hidalgo, c/o Greg Naufal Title: Architect, c/o Senior Property Manager

Property Relation: Architect, c/o Property Manager Phone: 626.446.4148 / 310.820.5443

Property Address: 825 Hampton Drive, Venice, CA 90291

APN(s): 4286-012-039

Current Property Owner: Fogel Real Estate Site Name: Hampton Court

Present Property Use: (Check all that apply) ☐ Residential ■ Commercial ☐ Industrial ☐ Agricultural ☐ Government ☐ Undeveloped ☐ Other:

# of Buildings: 5 Date(s) Built: 1927 - 1931 # of Units: 8 Total sq. ft. ±5,204

Utility Provider: Water: LADWP Gas: SoCalGas Electric: LADWP

Occupants and General Business Type (Include Unit Numbers): Spot Welders, LLC (5 existing buildings, 3 temporary structures)

Past Owners and Dates of Ownership: R.B. Van Blaricom (1927), Michael Chevalier (1988)

Past Uses of the Property: Tire & Battery Shop (1927), Gas Service Station (1931)

Adjacent Property Use (Include General Business Type and Names):
North: Restaurant Building (Tacos Por Favor)
East: Office Building (Eames Original Offices)
South: HVAC Contractor Building (Optim Cooling & Heating)
West: Vacant lot (proposed Hotel)

California Environmental (CE) is asking if any of the following helpful documents exist.
If so, CE requests copies of such documents be emailed to ceworks@calenviro.com.

DOCUMENT	YES	NO	UNK	COMMENTS
Environmental Site Assessment Reports	☑	☐	☐	
Environmental Compliance Audit Reports	☐	☐	☑	
Environmental Permits	☑	☐	☐	
Registrations for underground or aboveground storage tanks	☐	☐	☑	
Registrations for underground injection systems	☐	☐	☑	
Material Safety Data Sheets (MSDS)	☐	☐	☑	
Community Right-to-Know Plan	☐	☐	☑	
Safety Plans	☐	☐	☑	
Hydrogeologic Reports	☐	☐	☑	
Hazardous Waste Generator Notices, Reports, or Manifests	☑	☐	☐	

Environmental Notices or Violations from a Government Agency	☑	☐	☐	
Geotechnical Studies	☑	☐	☐	
Risk Assessments	☐	☐	☑	
Recorded Activity Use Limitations (AULs), Deed Restrictions, or Environmental Liens	☐	☐	☑	
Asbestos, Lead, or Radon Studies	☑	☐	☐	

USES OF THE PROPERTY

Please indicate if any of the following are currently, or have been in the past, located on the subject property or adjacent properties.

	YES	NO	UNK	ADJ		YES	NO	UNK	ADJ
Hazardous Materials	☑	☐	☐	☐	Underground Storage Tank(s)	☑	☐	☐	☐
Hazardous Waste	☐	☐	☑	☐	Aboveground Storage Tank(s)	☑	☐	☐	☐
Dry-Cleaning Equipment	☐	☐	☑	☐	Vent Pipes, Fill Pipes, or Fill Ports	☐	☐	☑	☐
Photo Developing and/or Printing Equipment	☐	☐	☑	☐	Back-up Generator(s)	☐	☐	☑	☐
Junkyard, Recycling, or Processing Center	☐	☐	☑	☐	Industrial or Automotive Batteries	☑	☐	☐	☐
Landfill	☐	☐	☑	☐	Septic Systems	☐	☐	☑	☐
Industrial Drums	☐	☐	☑	☐	Wells (Groundwater, Oil, or Gas)	☐	☐	☑	☐
Wastewater or Wastewater Treatment Systems	☐	☐	☑	☐	Drain(s)	☐	☐	☑	☐
Pits, Ponds, or Lagoons	☐	☐	☑	☐	Sump(s)	☐	☐	☑	☐
Stressed Vegetation	☐	☐	☑	☐	Clarifier(s)	☐	☐	☑	☐
Odors	☐	☐	☑	☐	Electrical and/or Hydraulic Equipment with PCBs	☐	☐	☑	☐
Stained Soil or Surfaces	☐	☐	☑	☐	Fill Material	☐	☐	☑	☐

If you answered 'Yes' to any of the items above, please explain:

1. Per the available 2016 Pre-Demolition Asbestos Survey & Lead-Based Paint Screening Report, Asbestos Containing Materials and Lead-Based Paint were identified.
2. Per the available City of Los Angeles Building Permit records:
1927: prior Tire & Battery Shop.
1931: prior Gas Service Station.
3. According to David Glean (existing Tenant), this former Gas Service Station (Building A) used to be serviced by an Underground Storage Tank (UST). At some point, the building switched to using two (2) Above-Grade Storage Tanks which are currently existing at the site. It is not known if the prior Underground Storage Tank was taken out or was simply abandoned and remains underground.
The first page of the Phase II Report (PDF page #3) under 2.0 BACKGROUND mentions the following: "A Phase I ESA

PROPERTY CONDITIONS	
Is there currently, or has there been, any solvents, paints, fuels, pesticides, herbicides, or other chemicals in individual containers larger than 5 gallons or totaling more than 50 gallons, used on or stored at the property?	Prior Gas Service Station and Spray Booth used some of these products, but capacity is unknown
What is the current topography (level, sloped, uneven, hills, valleys, etc.) of the property?	Level
Do you have any knowledge that fill dirt has been brought onto the property from a contaminated site?	No
Do you have any knowledge that fill dirt has been brought onto the property from an unknown site?	No
Is there any stained soil, or soil emitting unusual odors, on the property?	No
Is there any flooring, drains, or walls in the facility that are stained by substances other than water or have emitted unusual odors?	No
Is there heating and cooling equipment onsite?	Yes
What is the fuel source for any onsite heating and cooling equipment?	Heating: Gas. Cooling: Electric.
Are there currently or have there been any oil wells, drilling sumps, mud pits, or oil pipelines on or adjacent to the property?	Unknown
Are there currently or have there been any pipelines on, beneath, or adjacent to the property, other than water, sewer, and natural gas utilities serving the property?	Unknown
Is the property known to be located in a methane hazard area due to oil fields, natural seepage, or landfill gas?	Unknown
How is wastewater from the property disposed of (sanitary sewer, septic system, surface water, pond, pit, sump, etc.)?	Sanitary sewer (public)
Does the property or any facility at the property produce solid waste other than domestic trash and greenwaste?	No
How is solid waste from the property disposed (municipal or private trash service, recycling, onsite dumping, burial, etc.)? Please list the service company.	Municipal trash service (Athena S
How is solid waste stored at the property?	Trash dumpsters
Does the property or any facility at the property generate hazardous or special waste in the course of normal operation?	No
Has the property or any facility at the property generated hazardous or special waste due to occasional or one-time events such as asbestos abatement, soil or groundwater cleanup, or accidental events such as spills?	Unknown
If hazardous or special wastes are generated at the property, how are they stored?	They are not generated
Have pesticides or herbicides been stored, mixed, or disposed of on the property?	Unknown
Are there any building materials on the property known or suspected to contain asbestos?	Yes (roof flashing mastic)
Have any asbestos surveys been performed at the property?	Yes, in 2016
Have any asbestos removal or other abatement projects taken place at the property?	Unknown
Is there any known or suspected lead-based paint in buildings located at the property?	Yes (exterior white paint at kitcher

ENVIRONMENTAL COMPLIANCE	
Has the property ever been the subject of an environmental site assessment or environmental audit, with respect to soil, groundwater, surface water, air, or site facilities and processes?	Yes; see attached Environmental Site Assessment report (2016)
Has any environmental site assessment of the property indicated the presence of hazardous substances or petroleum products on, or contamination of, the property or recommended further assessment of the property? Please describe the manner in which any recognized environmental conditions have been addressed.	• Historical sources reviewed for this report identified a tire and battery shop, gas station, auto repair, and paint shop developed on the property from 1927 to circa 1986. At this time, no records have been provided by the Los Angeles City Fire Department regarding the removal and/or abandonment of the former underground storage
Does the property or any occupant of or facility on the property have any licenses, permits, registrations, or notifications for tanks, pipelines, industrial waste, wastewater treatment, wastewater discharge, stormwater discharge, waste disposal, waste storage or treatment, air emissions, chemical use, or chemical storage?	Unknown
Have you been informed of the current or past existence of hazardous substances or petroleum products on the property or in any facility located on the property?	According to David Glean (existing Tenant), this former Gas Service Station (Building A) used to be serviced by an Underground Storage Tank (UST). At some point, the
Do you have knowledge of any spills, leaks, or other releases or threatened releases of any hazardous substances or petroleum products from the property to soil, groundwater, or surface water?	No
Do you have knowledge of any release or threatened release of any hazardous substances or petroleum products from another location to soil, groundwater, or surface water at the property?	No
Have you been informed of the current or past existence of environmental violations on the property or in any facility located on the property?	No
Do you have any knowledge of environmental liens or governmental notifications relating to violations of environmental laws with respect to the property or any facility located on the property?	No
Do you have knowledge of any past, threatened, or pending lawsuits, enforcement actions, or administrative proceedings concerning the property?	No
If the property is served by a private well or a non-public water system, do you have any knowledge that contaminants exceeding applicable guidelines have been identified in the well or water system, or has the well or system been designated as contaminated by any governmental agency?	No
Does the property discharge waste water, other than storm water runoff, into a storm drain or onto adjacent properties or streets?	No
Does the property discharge waste water, other than storm water, into a sanitary sewer system?	Yes
Do you have any knowledge that hazardous substances, petroleum products, unidentified waste materials, tires, batteries, or any other waste materials have been dumped, buried, or burned on the property?	No

ADDITIONAL COMMENTS

Please provide any additional comments regarding the subject property:

Signature _____ Date 02.15.2024

ceworks@calenviro.com
Fax: 818-991-1544

USER QUESTIONNAIRE (PART C)

In order to qualify for one of the *Landowner Liability Protections (LLPs)* offered by the Small Business Liability Relief and Brownfields Revitalization Action of 2001 (the "*Brownfields Amendments*"), the *user* must provide the following information (if available) to the *environmental professional*. Failure to provide this information could result in a determination that "*all appropriate inquiry*" is not complete.

The purpose of this section, defined in ASTM E1527-13, Section 6.1 *Users Responsibilities*, is to describe tasks to be performed by the user that will help identify the possibility of *recognized environmental conditions* in connection with the property. These tasks do not require the technical expertise of an *environmental professional* and are generally not performed by *environmental professionals* performing a *Phase I Environmental Site Assessment*. The purpose of this *User Questionnaire is* to assist the *environmental professional* in gathering information from the *user* that may be material to *identifying recognized environmental conditions*.

Completed By: David Hidalgo, c/o Greg Naufal Title: Architect, c/o Property Manager
Property Address: 02.07.2024 Date: 02.07.2024

1. Are you aware of any environmental cleanup liens against the *property* that are filed or recorded under federal, tribal, sate or local law?	No
2. Are you aware of any AULs, such as *engineering controls*, land use restrictions or *institutional controls* that are in place at the site and/or have been filed or recorded is a registry under federal, tribal, state or local law?	No
3. As the *user* of this ESA do you have any specialized knowledge or experience related to the *property* or nearby properties? For example, are you involved in the same line of business as the current or former *occupants* of the *property* or an adjoining *property* so that you would have specialized knowledge of the chemicals and processes used by this type of business?	No
4. Does the purchase price being paid for this *property* reasonably reflect the fair market value of the *property*? If you concluded that there is a difference, have you considered whether the lower purchase price is because contamination is known or believed to be present at the *property*?	Unknown
5. Are you aware of commonly known or *reasonably ascertainable* information about the *property* that would help the *environmental professional* to identify conditions indicative of releases or threatened releases? For example, as *user*,	Yes
a. Do you know the past uses of the *property*?	Yes
b. Do you know of specific chemicals that are present or once were present at the *property*?	Yes
c. Do you know of spills or other chemical releases that have taken place at the *property*?	No
6. Do you know of any environmental cleanups that have taken place at the property?	Unknown
7. As the user of this ESA, based on your knowledge and experience related to the *property*, are there any obvious indicators that point to the presence or likely presence of contamination at the *property*?	Yes

APPENDIX II

EDR City Directory, Aerial Photographs, Sanborn Maps, and Topographic Maps

825 HAMPTON DR

825 HAMPTON DR

VENICE, CA 90291

Inquiry Number: 7535885.3

January 08, 2024

Certified Sanborn® Map Report

6 Armstrong Road, 4th floor
Shelton, CT 06484
Toll Free: 800.352.0050
www.edrnet.com

Certified Sanborn® Map Report

01/08/24

Site Name:

825 HAMPTON DR
825 HAMPTON DR
VENICE, CA 90291
EDR Inquiry # 7535885.3

Client Name:

California Environmental
30423 Canwood Street Suite 208
Agoura Hills, CA 93012
Contact: Eric Koons

The Sanborn Library has been searched by EDR and maps covering the target property location as provided by California Environmental were identified for the years listed below. The Sanborn Library is the largest, most complete collection of fire insurance maps. The collection includes maps from Sanborn, Bromley, Perris & Browne, Hopkins, Barlow, and others. Only Environmental Data Resources Inc. (EDR) is authorized to grant rights for commercial reproduction of maps by the Sanborn Library LLC, the copyright holder for the collection. Results can be authenticated by visiting www.edrnet.com/sanborn.

The Sanborn Library is continually enhanced with newly identified map archives. This report accesses all maps in the collection as of the day this report was generated.

Certified Sanborn Results:

Certification # 1BDC-4391-BB25

PO # 3681

Project 3681 - Abboy Kinney Blvd

Maps Provided:

1970
1950
1918
1909
1902

Sanborn® Library search results

Certification #: 1BDC-4391-BB25

The Sanborn Library includes more than 1.2 million fire insurance maps from Sanborn, Bromley, Perris & Browne, Hopkins, Barlow and others which track historical property usage in approximately 12,000 American cities and towns. Collections searched:

- ☑ Library of Congress
- ☑ University Publications of America
- ☑ EDR Private Collection

The Sanborn Library LLC Since 1866™

Limited Permission To Make Copies

California Environmental (the client) is permitted to make up to FIVE photocopies of this Sanborn Map transmittal and each fire insurance map accompanying this report solely for the limited use of its customer. No one other than the client is authorized to make copies. Upon request made directly to an EDR Account Executive, the client may be permitted to make a limited number of additional photocopies. This permission is conditioned upon compliance by the client, its customer and their agents with EDR's copyright policy; a copy of which is available upon request.

Disclaimer - Copyright and Trademark Notice

This Report contains certain information obtained from a variety of public and other sources reasonably available to Environmental Data Resources, LLC. It cannot be concluded from this Report that coverage information for the target and surrounding properties does not exist from other sources. This Report is provided on an "AS IS", "AS AVAILABLE" basis. NO WARRANTY EXPRESS OR IMPLIED IS MADE WHATSOEVER IN CONNECTION WITH THIS REPORT. ENVIRONMENTAL DATA RESOURCES, LLC AND ITS SUBSIDIARIES, AFFILIATES AND THIRD PARTY SUPPLIERS DISCLAIM ALL WARRANTIES, OF ANY KIND OR NATURE, EXPRESS OR IMPLIED, ARISING OUT OF OR RELATED TO THIS REPORT OR ANY OF THE DATA AND INFORMATION PROVIDED IN THIS REPORT, INCLUDING WITHOUT LIMITATION, ANY WARRANTIES REGARDING ACCURACY, QUALITY, CORRECTNESS, COMPLETENESS, COMPREHENSIVENESS, SUITABILITY, MERCHANTABILITY, FITNESS FOR A PARTICULAR PURPOSE, TITLE, NON-INFRINGEMENT, MISAPPROPRIATION, OR OTHERWISE. ALL RISK IS ASSUMED BY THE USER. IN NO EVENT SHALL ENVIRONMENTAL DATA RESOURCES, LLC OR ITS SUBSIDIARIES, AFFILIATES OR THIRD PARTY SUPPLIERS BE LIABLE TO ANYONE FOR ANY DIRECT, INCIDENTAL, INDIRECT, SPECIAL, CONSEQUENTIAL OR OTHER DAMAGES OF ANY TYPE OR KIND (INCLUDING BUT NOT LIMITED TO LOSS OF PROFITS, LOSS OF USE, OR LOSS OF DATA), ARISING OUT OF OR IN ANY WAY CONNECTED WITH THIS REPORT OR ANY OF THE DATA AND INFORMATION PROVIDED IN THIS REPORT. Any analyses, estimates, ratings, environmental risk levels, or risk codes provided in this Report are provided for illustrative purposes only, and are not intended to provide, nor should they be interpreted as providing any facts regarding, or prediction or forecast of, any environmental risk for any property. Only an assessment performed by a qualified environmental professional can provide findings, opinions or conclusions regarding the environmental risk or conditions in, on or at any property.

Copyright 2024 by Environmental Data Resources, Inc. All rights reserved. Reproduction in any media or format, in whole or in part, of any report or map of Environmental Data Resources, Inc., or its affiliates, is prohibited without prior written permission.

EDR and its logos (including Sanborn and Sanborn Map) are trademarks of Environmental Data Resources, LLC or its affiliates. All other trademarks used herein are the property of their respective owners.

Sanborn Sheet Key

This Certified Sanborn Map Report is based upon the following Sanborn Fire Insurance map sheets.

1970 Source Sheets

Volume Venice District, Sheet 76
1970

Volume Venice District, Sheet 64
1970

Volume Venice District, Sheet 63
1970

Volume Venice District, Sheet 77
1970

1950 Source Sheets

Volume Venice District, Sheet 77
1950

Volume Venice District, Sheet 64
1950

Volume Venice District, Sheet 63
1950

Volume Venice District, Sheet 76
1950

1918 Source Sheets

Volume 1, Sheet 76
1918

Volume 1, Sheet 63
1918

Volume 1, Sheet 64
1918

Volume 1, Sheet 77
1918

1909 Source Sheets

Volume 1, Sheet 31
1909

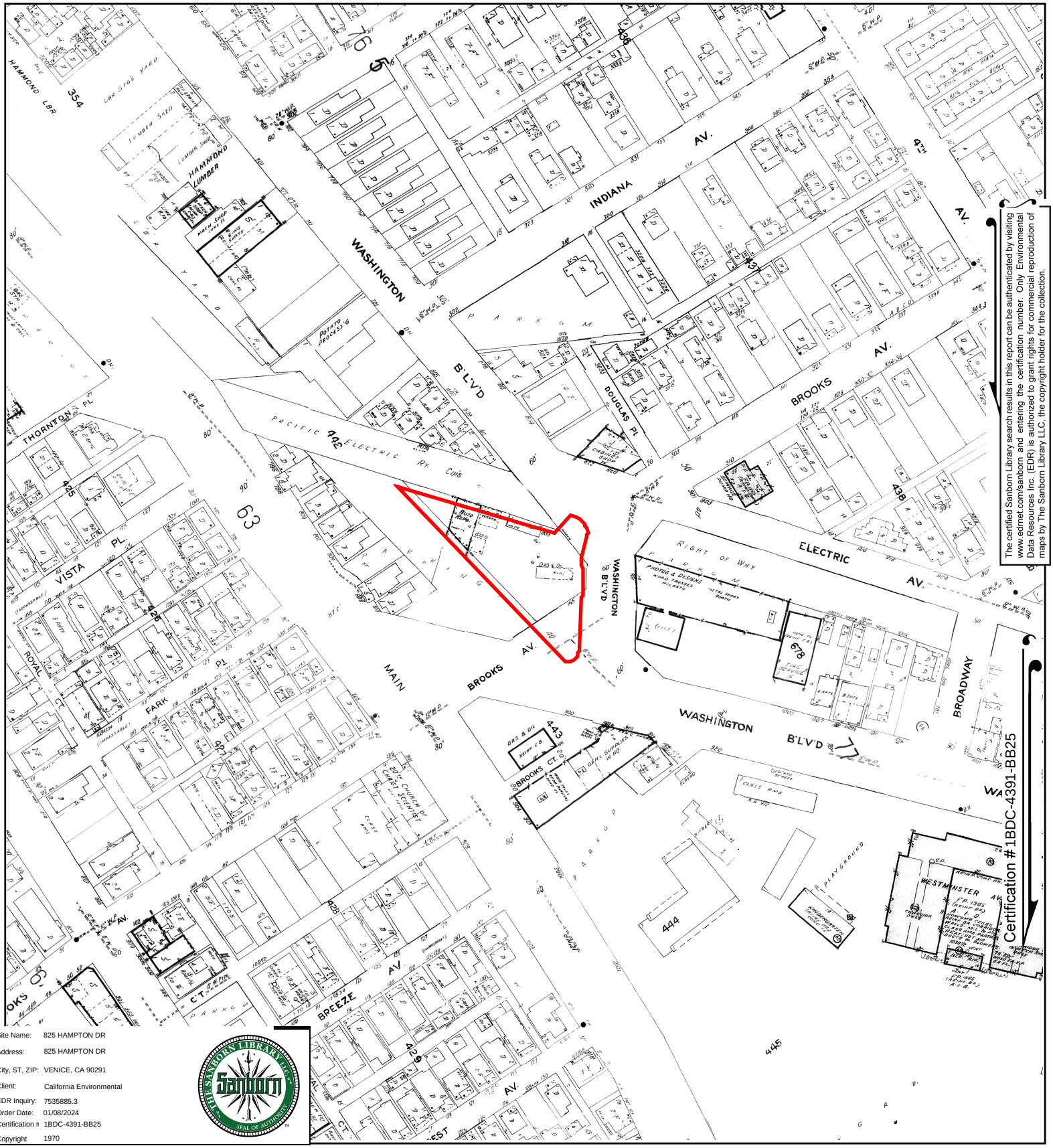

The certified Sanborn Library search results in this report can be authenticated by visiting www.edrnet.com/sanborn and entering the certification number. Only Environmental Data Resources Inc. (EDR) is authorized to grant rights for commercial reproduction of maps by The Sanborn Library LLC, the copyright holder for the collection.

Certification #1BDC-4391-BB25

Site Name:	825 HAMPTON DR
Address:	825 HAMPTON DR
City, ST, ZIP:	VENICE, CA 90291
Client:	California Environmental
EDR Inquiry:	7535885.3
Order Date:	01/08/2024
Certification #	1BDC-4391-BB25
Copyright	1970

This Certified Sanborn Map combines the following sheets.
Outlined areas indicate map sheets within the collection.

0 Feet 150 300 600

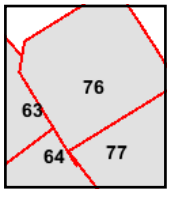

Volume Venice District, Sheet 77
Volume Venice District, Sheet 63
Volume Venice District, Sheet 64
Volume Venice District, Sheet 76

N

Certified Sanborn® Map

1950

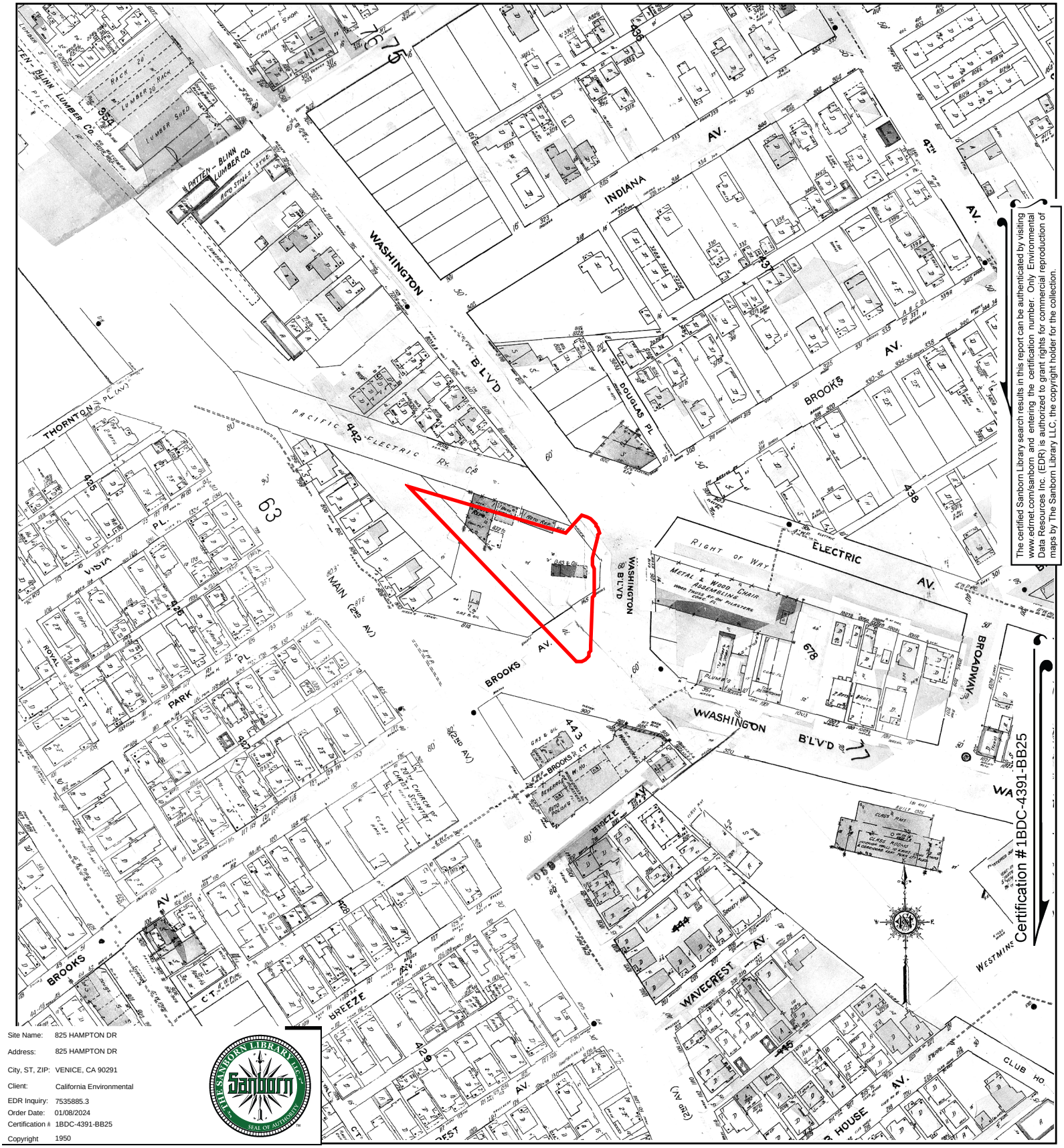

The certified Sanborn Library search results in this report can be authenticated by visiting www.edrnet.com/sanborn and entering the certification number. Only Environmental Data Resources Inc. (EDR) is authorized to grant rights for commercial reproduction of maps by The Sanborn Library LLC, the copyright holder for the collection.

Site Name:	825 HAMPTON DR
Address:	825 HAMPTON DR
City, ST, ZIP:	VENICE, CA 90291
Client:	California Environmental
EDR Inquiry:	7535885.3
Order Date:	01/08/2024
Certification #:	1BDC-4391-BB25
Copyright	1950

This Certified Sanborn Map combines the following sheets.
Outlined areas indicate map sheets within the collection.

0 Feet 150 300 600

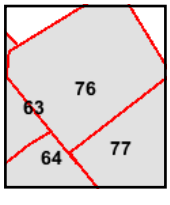

Volume Venice District, Sheet 76
Volume Venice District, Sheet 63
Volume Venice District, Sheet 64
Volume Venice District, Sheet 77

N

Certified Sanborn® Map

1918

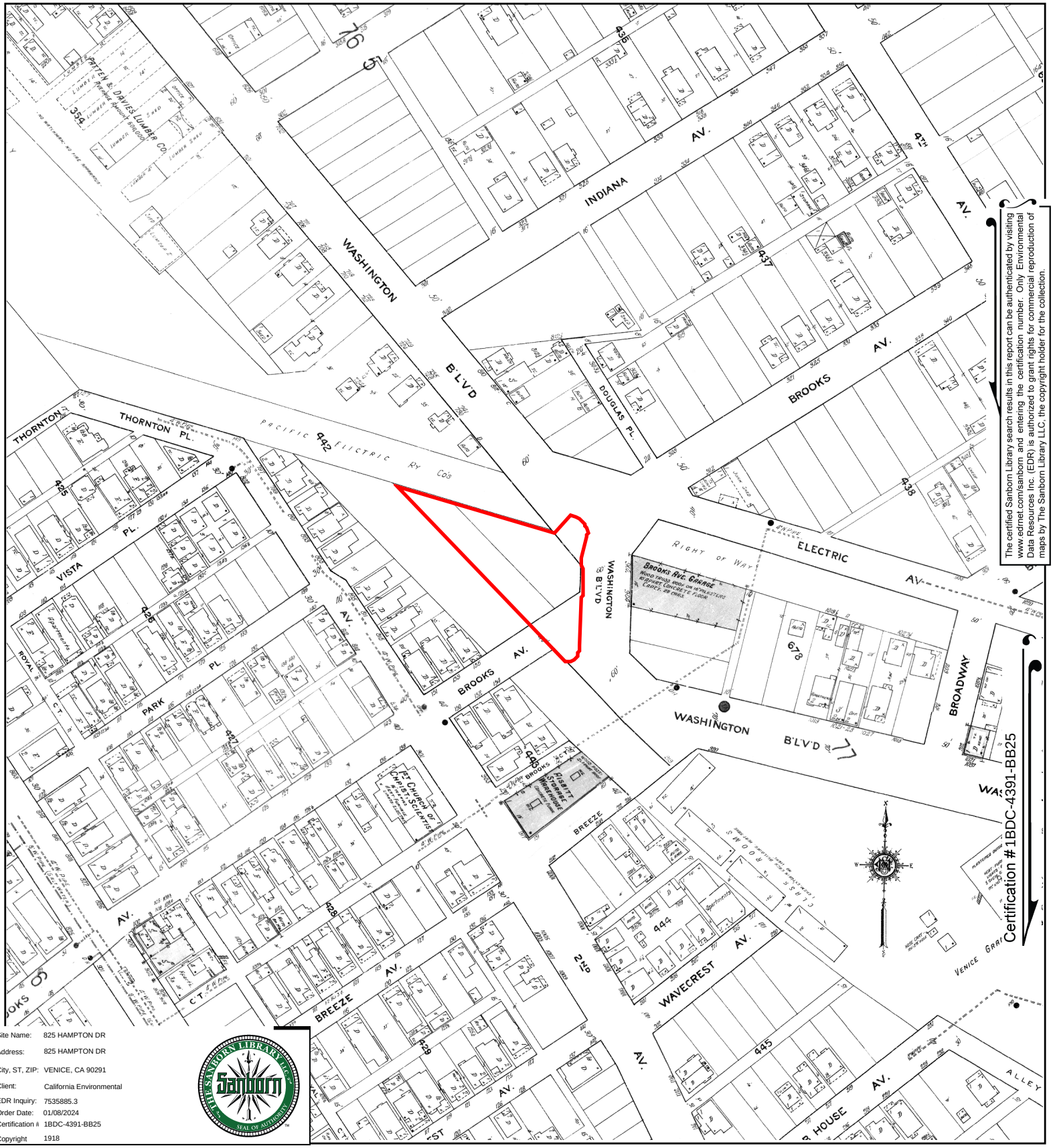

The certified Sanborn Library search results in this report can be authenticated by visiting www.edrnet.com/sanborn and entering the certification number. Only Environmental Data Resources Inc. (EDR) is authorized to grant rights for commercial reproduction of maps by The Sanborn Library LLC, the copyright holder for the collection.

Site Name:	825 HAMPTON DR
Address:	825 HAMPTON DR
City, ST, ZIP:	VENICE, CA 90291
Client:	California Environmental
EDR Inquiry:	7535885.3
Order Date:	01/08/2024
Certification #:	1BDC-4391-BB25
Copyright	1918

This Certified Sanborn Map combines the following sheets.
Outlined areas indicate map sheets within the collection.

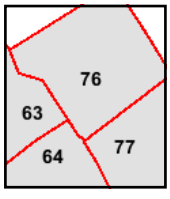

Volume 1, Sheet 77
Volume 1, Sheet 64
Volume 1, Sheet 63
Volume 1, Sheet 76

0 Feet 150 300 600

N

The certified Sanborn Library search results in this report can be authenticated by visiting www.edrnet.com/sanborn and entering the certification number. Only Environmental Data Resources Inc. (EDR) is authorized to grant rights for commercial reproduction of maps by The Sanborn Library LLC, the copyright holder for the collection.

Certification #1BDC-4391-BB25

Site Name:	825 HAMPTON DR
Address:	825 HAMPTON DR
City, ST, ZIP:	VENICE, CA 90291
Client:	California Environmental
EDR Inquiry:	7535885.3
Order Date:	01/08/2024
Certification #	1BDC-4391-BB25
Copyright	1909

This Certified Sanborn Map combines the following sheets.
Outlined areas indicate map sheets within the collection.

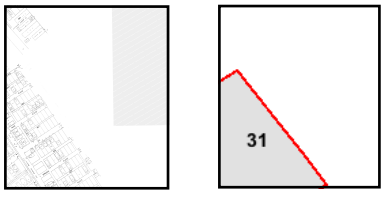

Volume 1, Sheet 31

0 Feet 150 300 600

N



The certified Sanborn Library search results in this report can be authenticated by visiting www.edrnet.com/sanborn and entering the certification number. Only Environmental Data Resources Inc. (EDR) is authorized to grant rights for commercial reproduction of maps by The Sanborn Library LLC, the copyright holder for the collection.

Certification #1BDC-4391-BB25

Site Name: 825 HAMPTON DR
Address: 825 HAMPTON DR
City, ST, ZIP: VENICE, CA 90291
Client: California Environmental
EDR Inquiry: 7535885.3
Order Date: 01/08/2024
Certification #: 1BDC-4391-BB25
Copyright 1902

This Certified Sanborn Map combines the following sheets.
Outlined areas indicate map sheets within the collection.

0 Feet 150 300 600

N

825 HAMPTON DR

825 HAMPTON DR

VENICE, CA 90291

Inquiry Number: 7535885.4

January 08, 2024

EDR Historical Topo Map Report

with QuadMatch™

6 Armstrong Road, 4th floor
Shelton, CT 06484
Toll Free: 800.352.0050
www.edrnet.com

EDR Historical Topo Map Report

01/08/24

Site Name:

825 HAMPTON DR
825 HAMPTON DR
VENICE, CA 90291
EDR Inquiry # 7535885.4

Client Name:

California Environmental
30423 Canwood Street Suite 208
Agoura Hills, CA 93012
Contact: Eric Koons

EDR Topographic Map Library has been searched by EDR and maps covering the target property location as provided by California Environmental were identified for the years listed below. EDR's Historical Topo Map Report is designed to assist professionals in evaluating potential liability on a target property resulting from past activities. EDRs Historical Topo Map Report includes a search of a collection of public and private color historical topographic maps, dating back to the late 1800s.

Search Results:

P.O.# 3681

Project: 3681 - Abboy Kinney Blvd

Coordinates:

Latitude:	33.992826 33° 59' 34" North
Longitude:	-118.473711 -118° 28' 25" West
UTM Zone:	Zone 11 North
UTM X Meters:	363888.87
UTM Y Meters:	3762339.33
Elevation:	15.00' above sea level

Maps Provided:

2022, 2021	1964, 1966	1902
2018	1950	1900
2015	1947, 1948	1898
2012	1934	1896
1995	1924, 1925	1894
1994	1923	
1981	1921	
1972	1920	

Disclaimer - Copyright and Trademark Notice

This Report contains certain information obtained from a variety of public and other sources reasonably available to Environmental Data Resources, LLC. It cannot be concluded from this Report that coverage information for the target and surrounding properties does not exist from other sources. This Report is provided on an "AS IS", "AS AVAILABLE" basis. NO WARRANTY EXPRESS OR IMPLIED IS MADE WHATSOEVER IN CONNECTION WITH THIS REPORT. ENVIRONMENTAL DATA RESOURCES, LLC AND ITS SUBSIDIARIES, AFFILIATES AND THIRD PARTY SUPPLIERS DISCLAIM ALL WARRANTIES, OF ANY KIND OR NATURE, EXPRESS OR IMPLIED, ARISING OUT OF OR RELATED TO THIS REPORT OR ANY OF THE DATA AND INFORMATION PROVIDED IN THIS REPORT, INCLUDING WITHOUT LIMITATION, ANY WARRANTIES REGARDING ACCURACY, QUALITY, CORRECTNESS, COMPLETENESS, COMPREHENSIVENESS, SUITABILITY, MERCHANTABILITY, FITNESS FOR A PARTICULAR PURPOSE, TITLE, NON-INFRINGEMENT, MISAPPROPRIATION, OR OTHERWISE. ALL RISK IS ASSUMED BY THE USER. IN NO EVENT SHALL ENVIRONMENTAL DATA RESOURCES, LLC OR ITS SUBSIDIARIES, AFFILIATES OR THIRD PARTY SUPPLIERS BE LIABLE TO ANYONE FOR ANY DIRECT, INCIDENTAL, INDIRECT, SPECIAL, CONSEQUENTIAL OR OTHER DAMAGES OF ANY TYPE OR KIND (INCLUDING BUT NOT LIMITED TO LOSS OF PROFITS, LOSS OF USE, OR LOSS OF DATA), ARISING OUT OF OR IN ANY WAY CONNECTED WITH THIS REPORT OR ANY OF THE DATA AND INFORMATION PROVIDED IN THIS REPORT. Any analyses, estimates, ratings, environmental risk levels, or risk codes provided in this Report are provided for illustrative purposes only, and are not intended to provide, nor should they be interpreted as providing any facts regarding, or prediction or forecast of, any environmental risk for any property. Only an assessment performed by a qualified environmental professional can provide findings, opinions or conclusions regarding the environmental risk or conditions in, on or at any property.

Copyright 2024 by Environmental Data Resources, Inc. All rights reserved. Reproduction in any media or format, in whole or in part, of any report or map of Environmental Data Resources, Inc., or its affiliates, is prohibited without prior written permission.

EDR and its logos (including Sanborn and Sanborn Map) are trademarks of Environmental Data Resources, LLC or its affiliates. All other trademarks used herein are the property of their respective owners.

Topo Sheet Key

T□□□ EDR T□□□ M□□ R□□□ □□□ □□□□ □□□□ □□□ □□□□□□ □□□ USGS □□□□□□ □□□□□ □ □□ □□□□□□□.

2022, 2021 Source Sheets

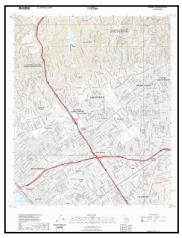

Beverly Hills
2022
7.5-minute, 24000

Topanga
2022
7.5-minute, 24000

Venice
2021
7.5-minute, 24000

2018 Source Sheets

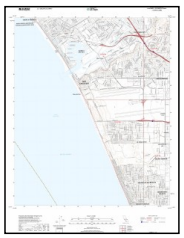

Venice
2018
7.5-minute, 24000

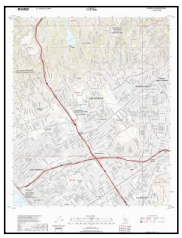

Beverly Hills
2018
7.5-minute, 24000

Topanga
2018
7.5-minute, 24000

2015 Source Sheets

Venice
2015
7.5-minute, 24000

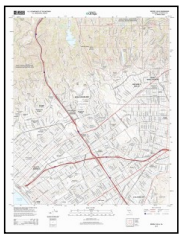

Beverly Hills
2015
7.5-minute, 24000

Topanga
2015
7.5-minute, 24000

2012 Source Sheets

Venice
2012
7.5-minute, 24000

Beverly Hills
2012
7.5-minute, 24000

Topanga
2012
7.5-minute, 24000

Topo Sheet Key

T□□□ EDR T□□□ M□□ R□□□ □□□ □□□□ □□□□ □□□ □□□□□ □□□□ USGS □□□□□ □□□□□ □ □□ □□□□□□.

1995 Source Sheets

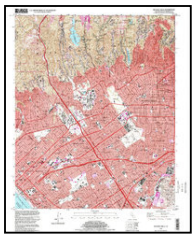

Beverly Hills
1995
7.5-minute, 24000
Aerial Photo Revised 1978

1994 Source Sheets

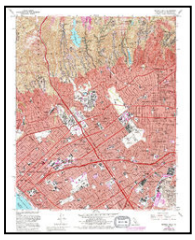

Beverly Hills
1994
7.5-minute, 24000
Aerial Photo Revised 1978

1981 Source Sheets

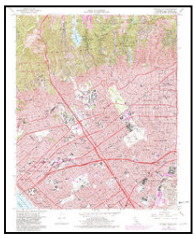

Beverly Hills
1981
7.5-minute, 24000
Aerial Photo Revised 1978

Venice
1981
7.5-minute, 24000
Aerial Photo Revised 1978

1972 Source Sheets

Venice
1972
7.5-minute, 24000
Aerial Photo Revised 1972

Beverly Hills
1972
7.5-minute, 24000
Aerial Photo Revised 1972

Topo Sheet Key

T□□□ EDR T□□□ M□□ R□□□ □□□ □□□□ □□□□ □□□ □□□□□ □□□ USGS □□□□□ □□□□□ □ □□ □□□□□□.

1964, 1966 Source Sheets

Venice
1964
7.5-minute, 24000
Aerial Photo Revised 1963

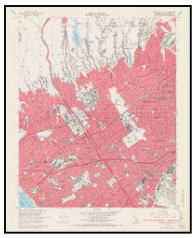

Beverly Hills
1966
7.5-minute, 24000
Aerial Photo Revised 1964

1950 Source Sheets

Beverly Hills
1950
7.5-minute, 24000
Aerial Photo Revised 1947

Venice
1950
7.5-minute, 24000
Aerial Photo Revised 1947

1947, 1948 Source Sheets

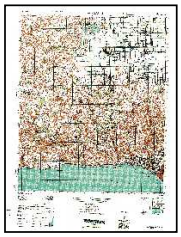

CALABASAS
1947
15-minute, 50000

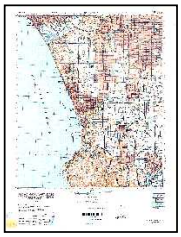

REDONDO
1948
15-minute, 50000

1934 Source Sheets

Sawtelle
1934
7.5-minute, 24000

Venice
1934
7.5-minute, 24000

Topo Sheet Key

T□□□ EDR T□□□ M□□ R□□□ □□□ □□□□ □□□□ □□□ □□□□□ □□□ USGS □□□□□ □□□□□ □ □□ □□□□□□.

1924, 1925 Source Sheets

Venice
1924
7.5-minute, 24000

Sawtelle
1925
7.5-minute, 24000

1923 Source Sheets

Venice
1923
7.5-minute, 24000

1921 Source Sheets

Santa Monica
1921
15-minute, 62500
Aerial Photo Revised 1919

1920 Source Sheets

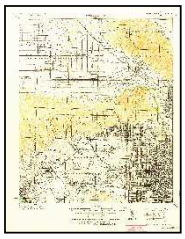

SANTA MONICA
1920
15-minute, 62500

Topo Sheet Key

T□□□ EDR T□□□ M□□ R□□□ □□□ □□□□ □□□□ □□□ □□□□□ □□□ USGS □□□□□ □□□□□ □ □□ □□□□□□.

1902 Source Sheets

Santa Monica
1902
15-minute, 62500

1900 Source Sheets

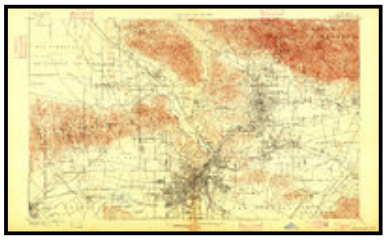

Los Angeles
1900
15-minute, 62500

1898 Source Sheets

Santa Monica
1898
15-minute, 62500

1896 Source Sheets

Redondo
1896
15-minute, 62500

Santa Monica
1896
15-minute, 62500

Topo Sheet Key

T□□□ EDR T□□□□ M□□ R□□□□ □□□ □□□□□ □□□□□ □□□□ □□□□□□□ □□□□ USGS □□□□□□ □□□□□□ □ □□ □□□□□□□.

1894 Source Sheets

Los Angeles
1894
15-minute, 62500

Historical Topo Map

2022, 2021

T□□ r□□□ □□□□□ □□ □□□ □ □□□□ □□□ □□□ □□□□□ □□□ □ □□ □□□□□(□□).

0 Miles 0.25 0.5 1 1.5

NW N NE
W E
SW S SE

TP, Venice, 2021, 7.5-minute
NE, Beverly Hills, 2022, 7.5-minute
NW, Topanga, 2022, 7.5-minute

SITE NAME: 825 HAMPTON DR
ADDRESS: 825 HAMPTON DR
VENICE, CA 90291
CLIENT: California Environmental

N

Historical Topo Map

2018

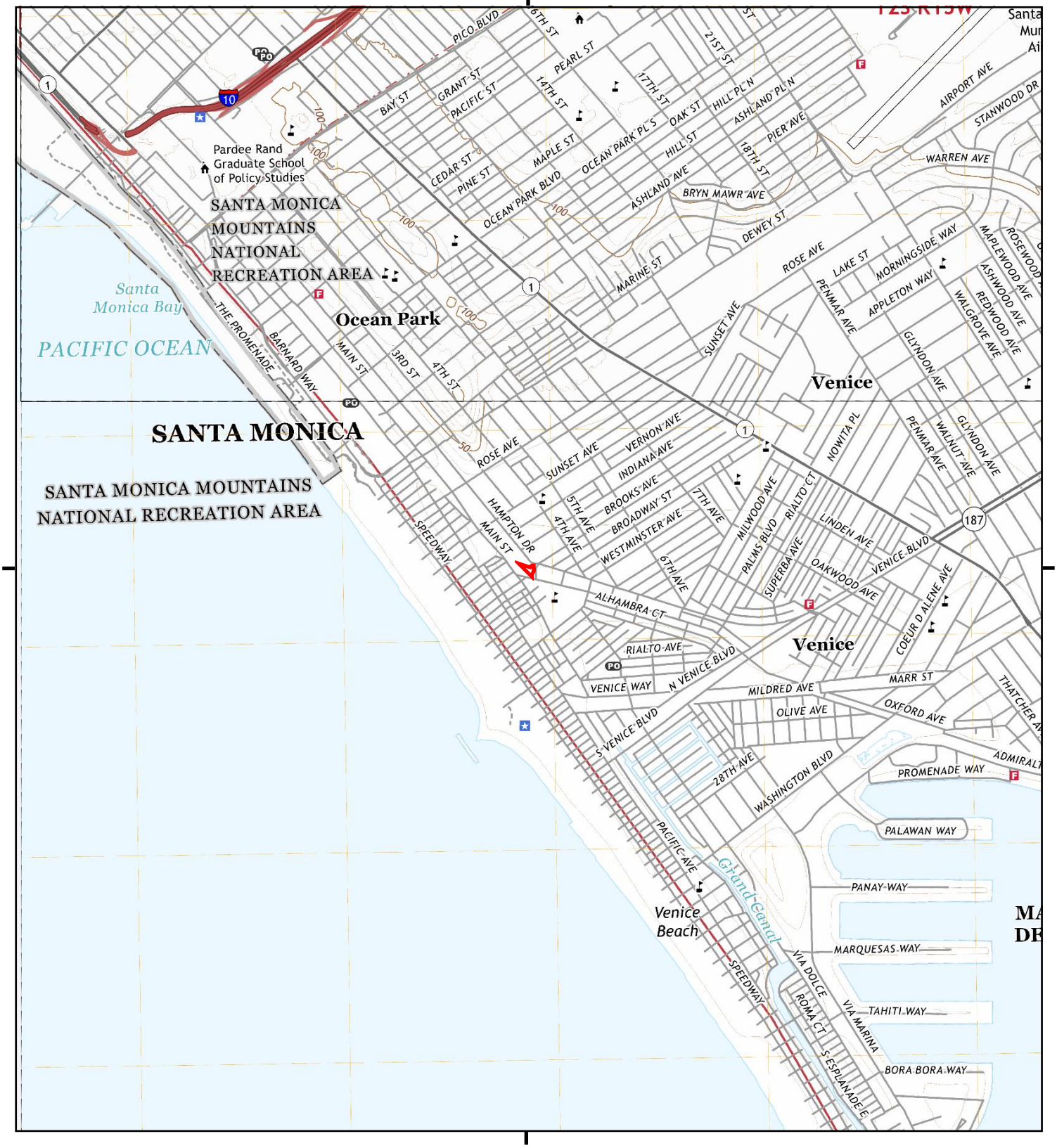

T□□□ r□□□ □□□□□ □□ □□□□ □ □□□□□ □□□□ □□□□ □□□□□□ □□□□ □ □□ □□□□□□(□□).

0 Miles 0.25 0.5 1 1.5

NW N NE
W E
SW S SE

TP, Venice, 2018, 7.5-minute
NE, Beverly Hills, 2018, 7.5-minute
NW, Topanga, 2018, 7.5-minute

SITE NAME: 825 HAMPTON DR
ADDRESS: 825 HAMPTON DR
VENICE, CA 90291
CLIENT: California Environmental

N

Historical Topo Map

2015

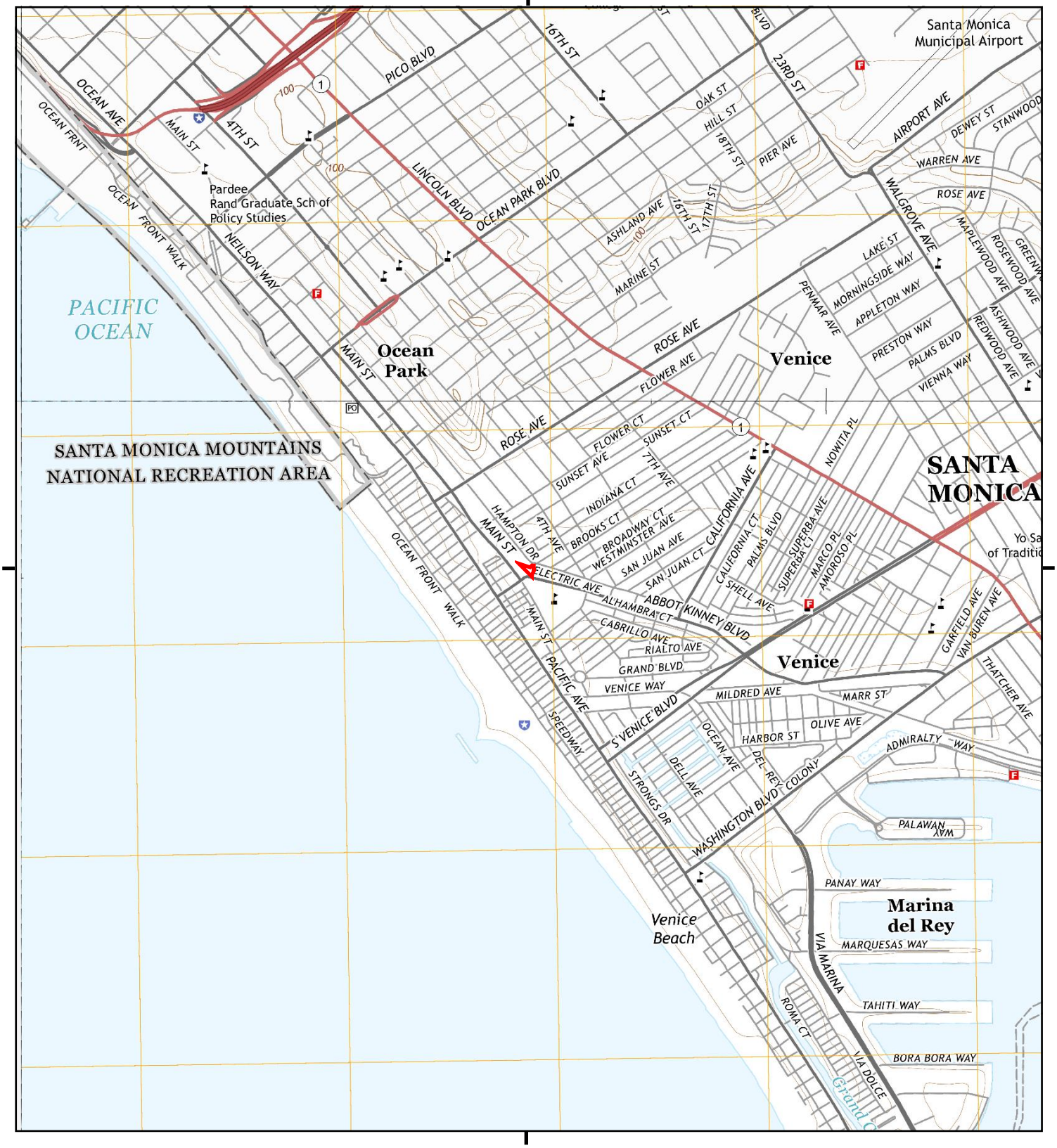

T[illegible] r[illegible] [illegible] [illegible] [

Historical Topo Map

2012

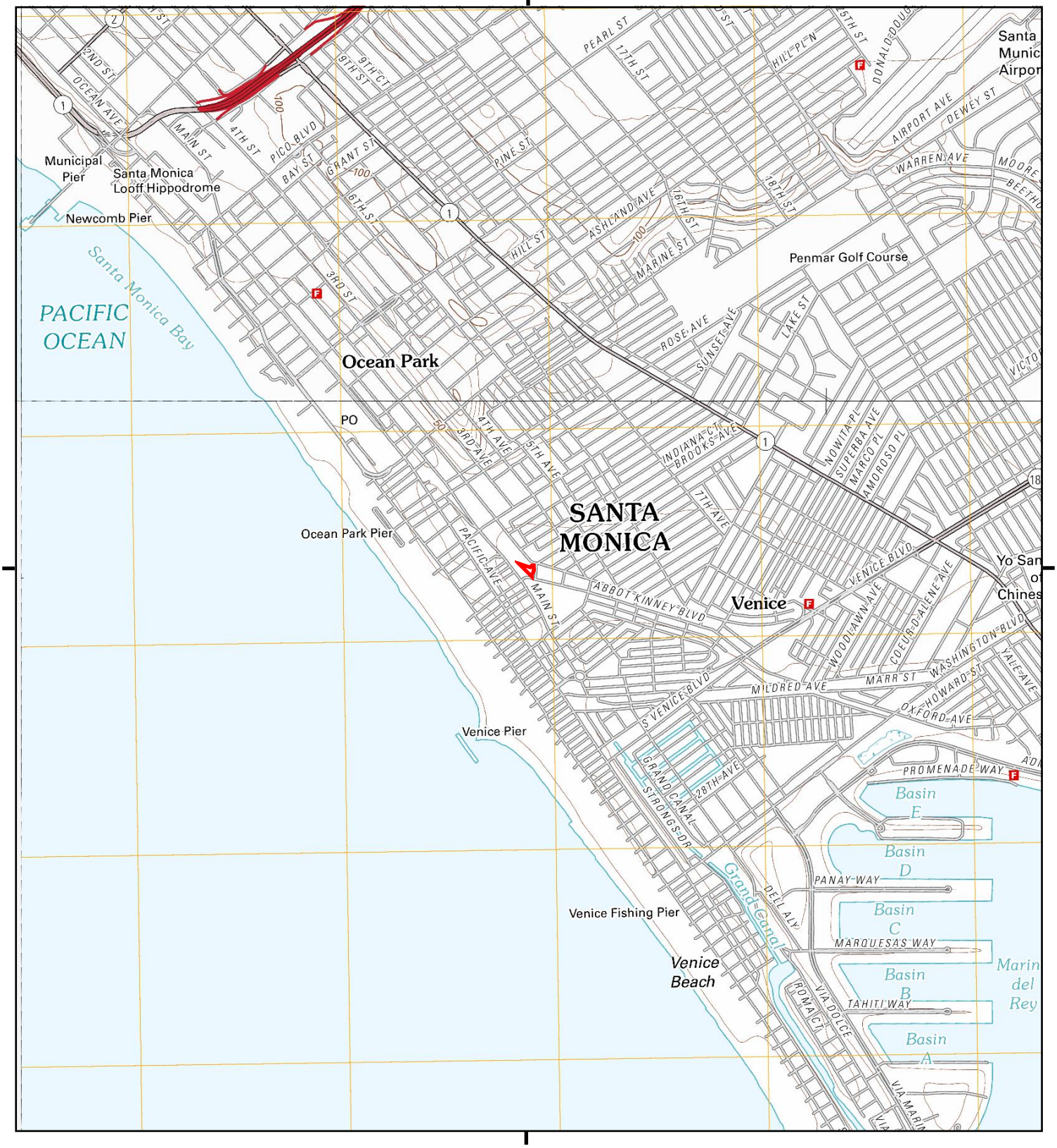

This map is derived from multiple sources. The map may reflect scale limitations and may not be accurate at larger scales. Refer to the publication info(s).

0 Miles 0.25 0.5 1 1.5

NW N NE
W E
SW S SE

TP, Venice, 2012, 7.5-minute
NE, Beverly Hills, 2012, 7.5-minute
NW, Topanga, 2012, 7.5-minute

SITE NAME: 825 HAMPTON DR
ADDRESS: 825 HAMPTON DR
VENICE, CA 90291
CLIENT: California Environmental

N

Historical Topo Map

1995

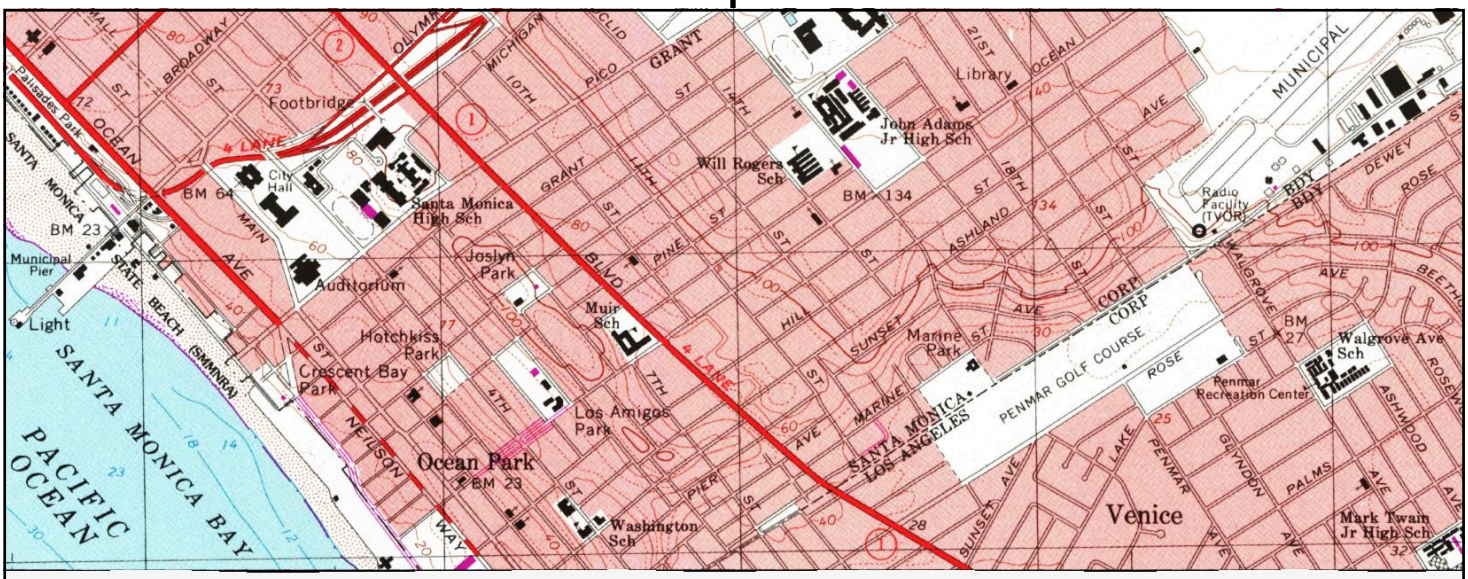

UNMAPPED

T□□□ r□□□ □□□□□ □□ □□□□ □ □□□□□ □□□□ □□□□ □□□□□□ □□□□ □ □□ □□□□□□(□□).

0 Miles 0.25 0.5 1 1.5

NW N NE
W E
SW S SE

NE, Beverly Hills, 1995, 7.5-minute

SITE NAME: 825 HAMPTON DR
ADDRESS: 825 HAMPTON DR
VENICE, CA 90291
CLIENT: California Environmental

N

Historical Topo Map

1994

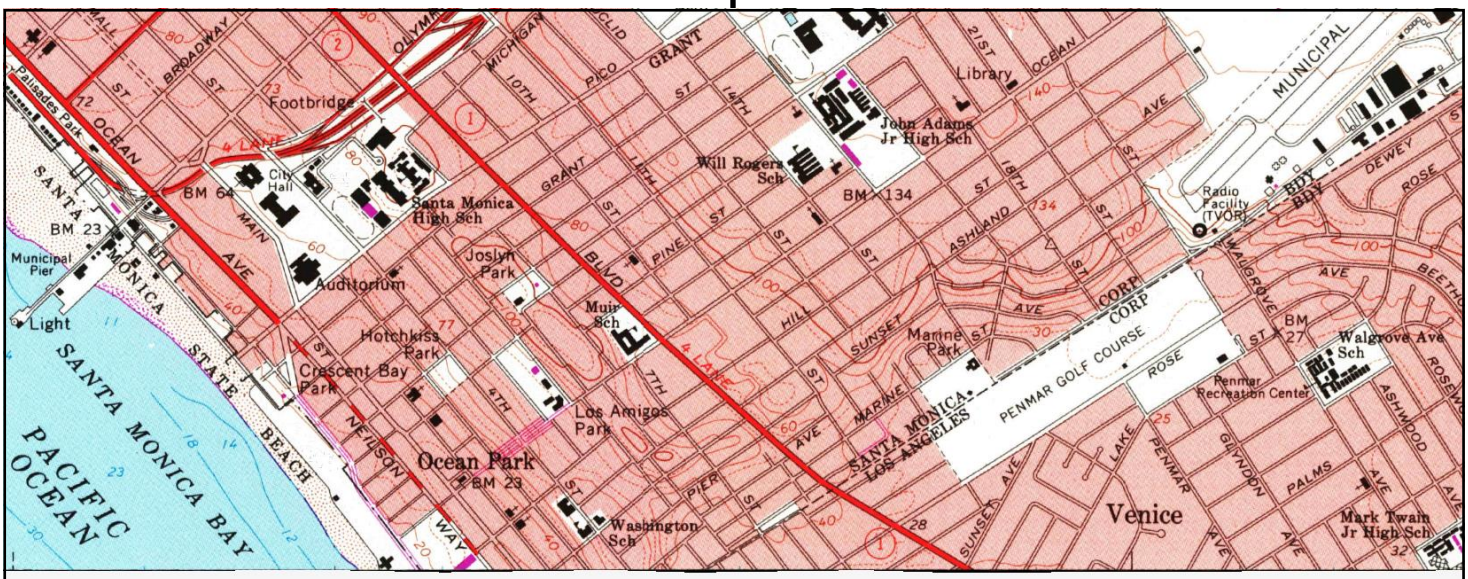

UNMAPPED

T□□□ r□□□ □□□□□ □□ □□□□ □ □□□□□ □□□□ □□□□ □□□□□□ □□□□ □ □□ □□□□□□(□□).

0 Miles 0.25 0.5 1 1.5

NW N NE
W E
SW S SE

NE, Beverly Hills, 1994, 7.5-minute

SITE NAME: 825 HAMPTON DR
ADDRESS: 825 HAMPTON DR
VENICE, CA 90291
CLIENT: California Environmental

N

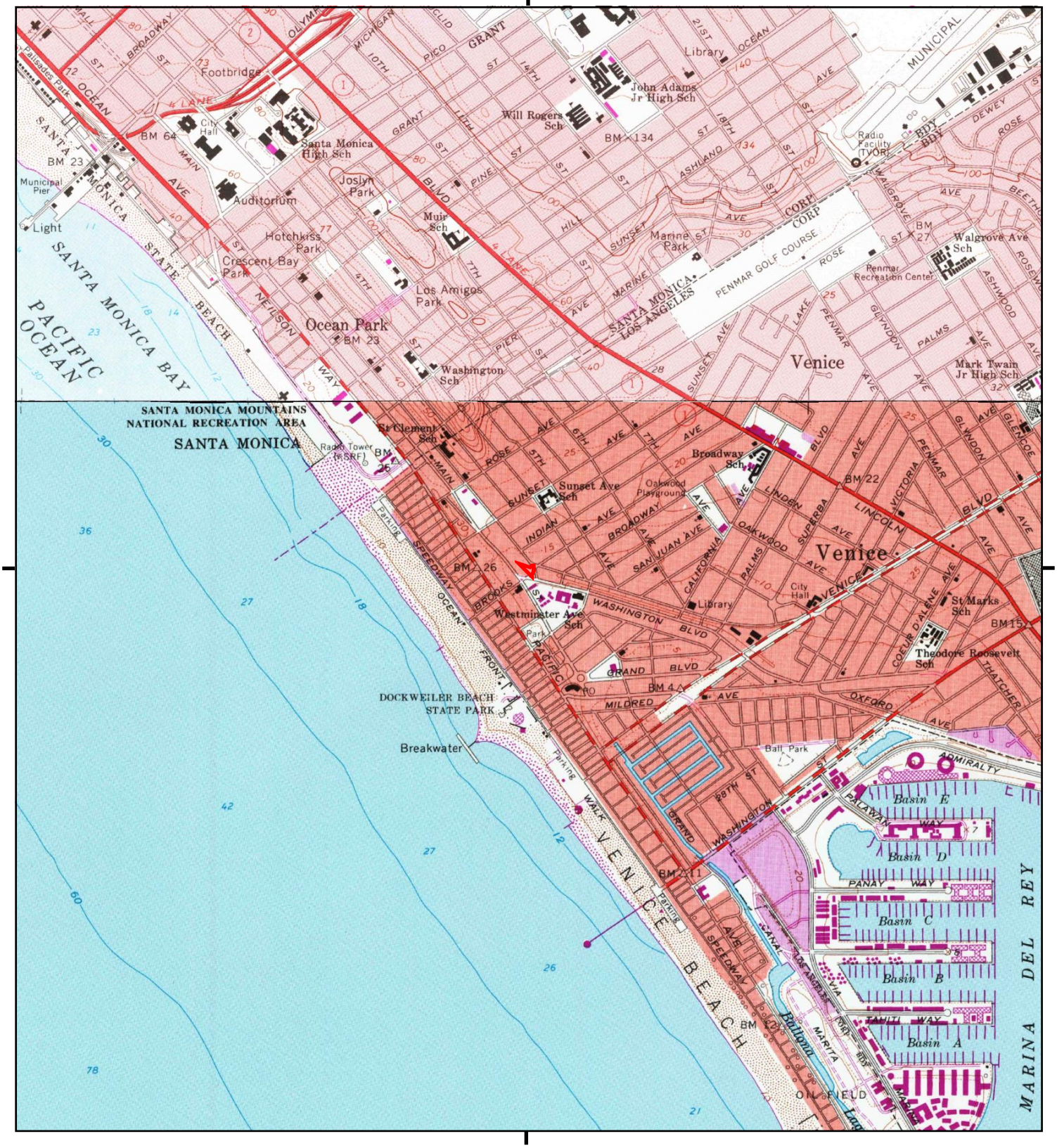

This report is designed to be used as a reference only. Please refer to the publication info for the original map(s).

0 Miles 0.25 0.5 1 1.5

NW N NE
W E
SW S SE

TP, Venice, 1981, 7.5-minute
NE, Beverly Hills, 1981, 7.5-minute

SITE NAME: 825 HAMPTON DR
ADDRESS: 825 HAMPTON DR
VENICE, CA 90291
CLIENT: California Environmental

N

Historical Topo Map

1972

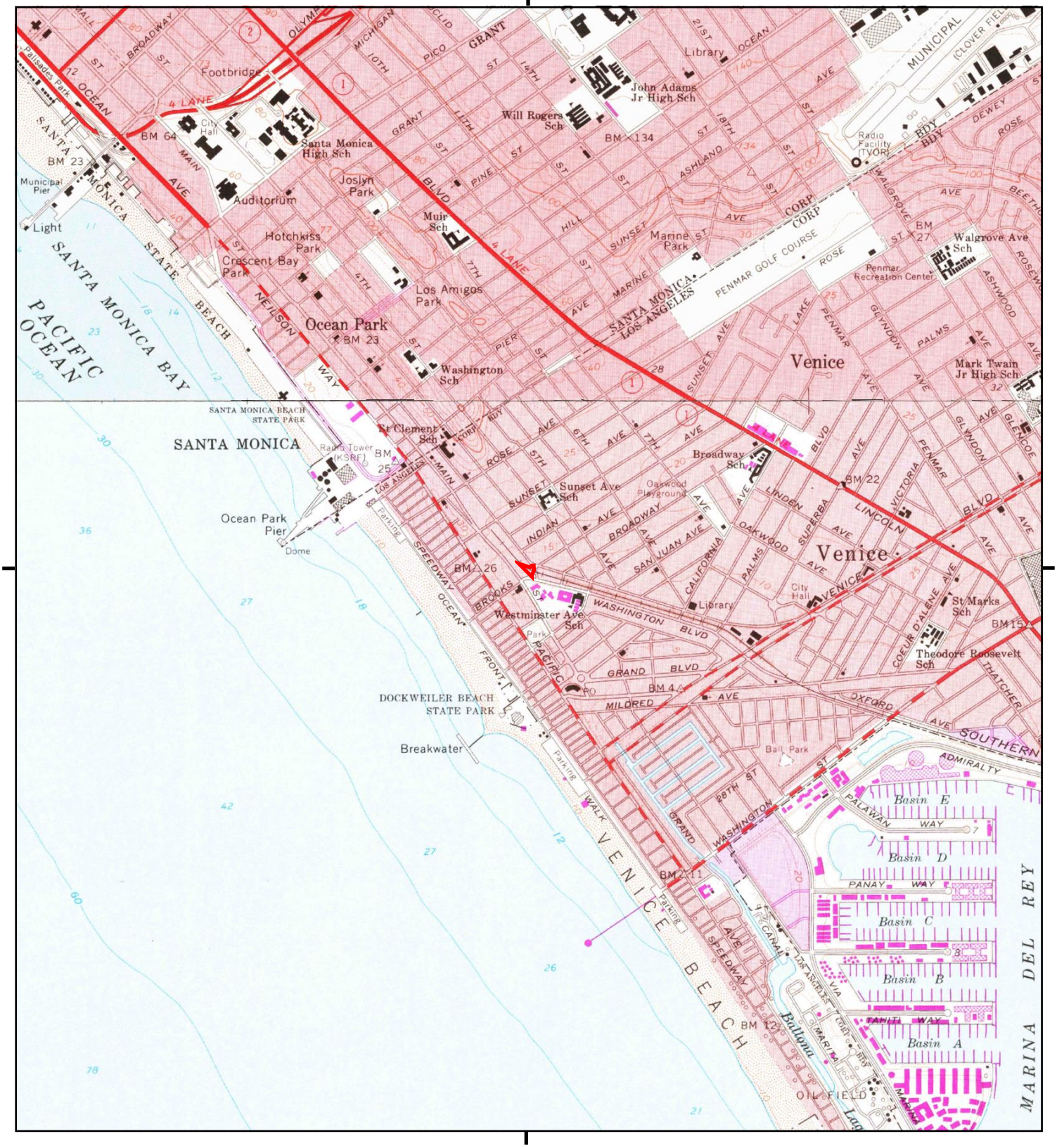

This map is derived from a digital raster image of the original publication.

0 Miles 0.25 0.5 1 1.5

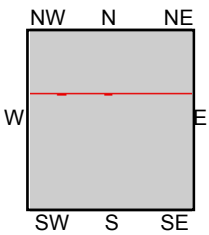

TP, Venice, 1972, 7.5-minute
NE, Beverly Hills, 1972, 7.5-minute

SITE NAME: 825 HAMPTON DR
ADDRESS: 825 HAMPTON DR
VENICE, CA 90291
CLIENT: California Environmental

Historical Topo Map

1964, 1966

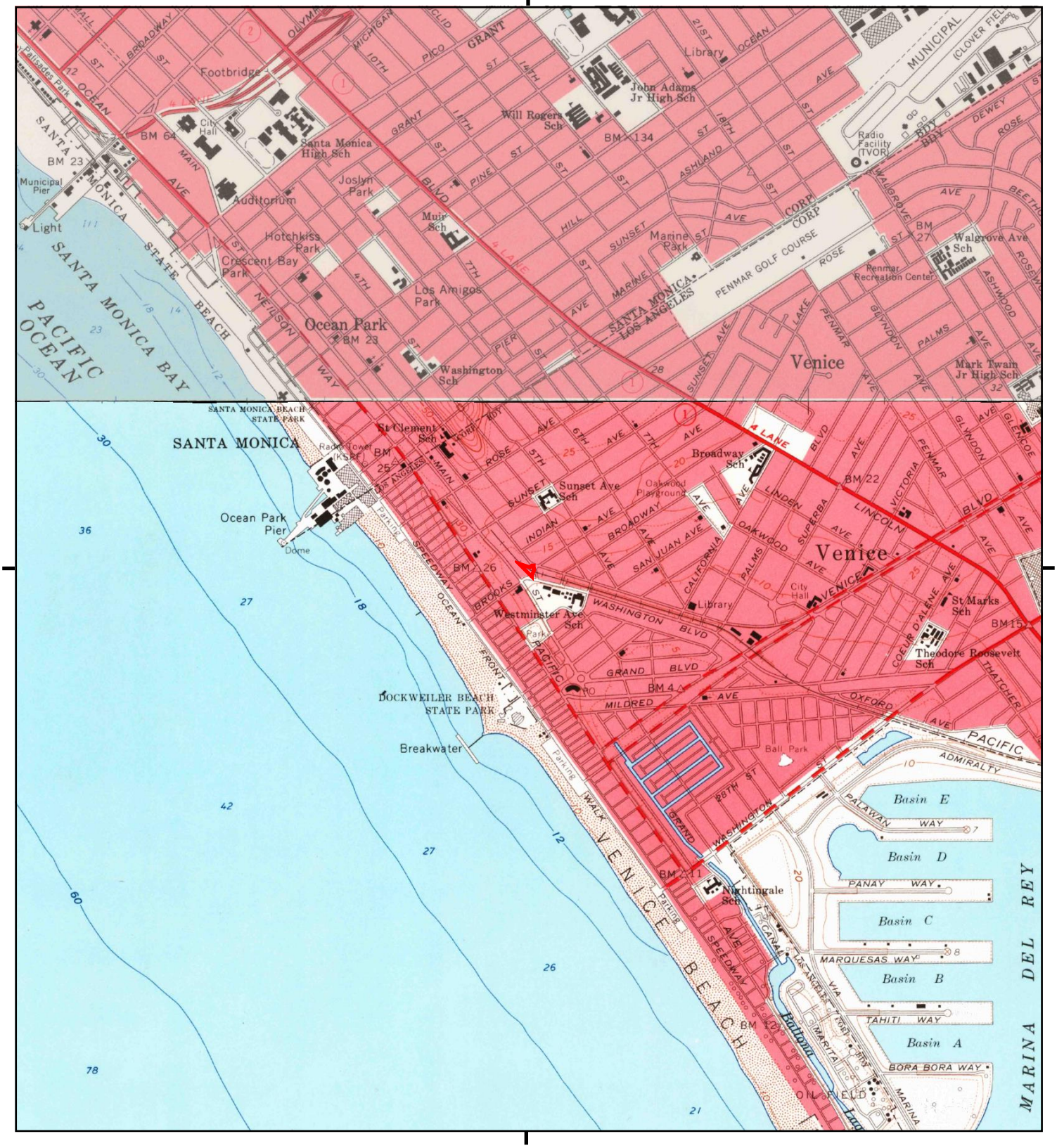

This report is designed to be used as a reference only. Please refer to the publication info for the original map(s).

0 Miles 0.25 0.5 1 1.5

NW N NE
W E
SW S SE

TP, Venice, 1964, 7.5-minute
NE, Beverly Hills, 1966, 7.5-minute

SITE NAME: 825 HAMPTON DR
ADDRESS: 825 HAMPTON DR
VENICE, CA 90291
CLIENT: California Environmental

N

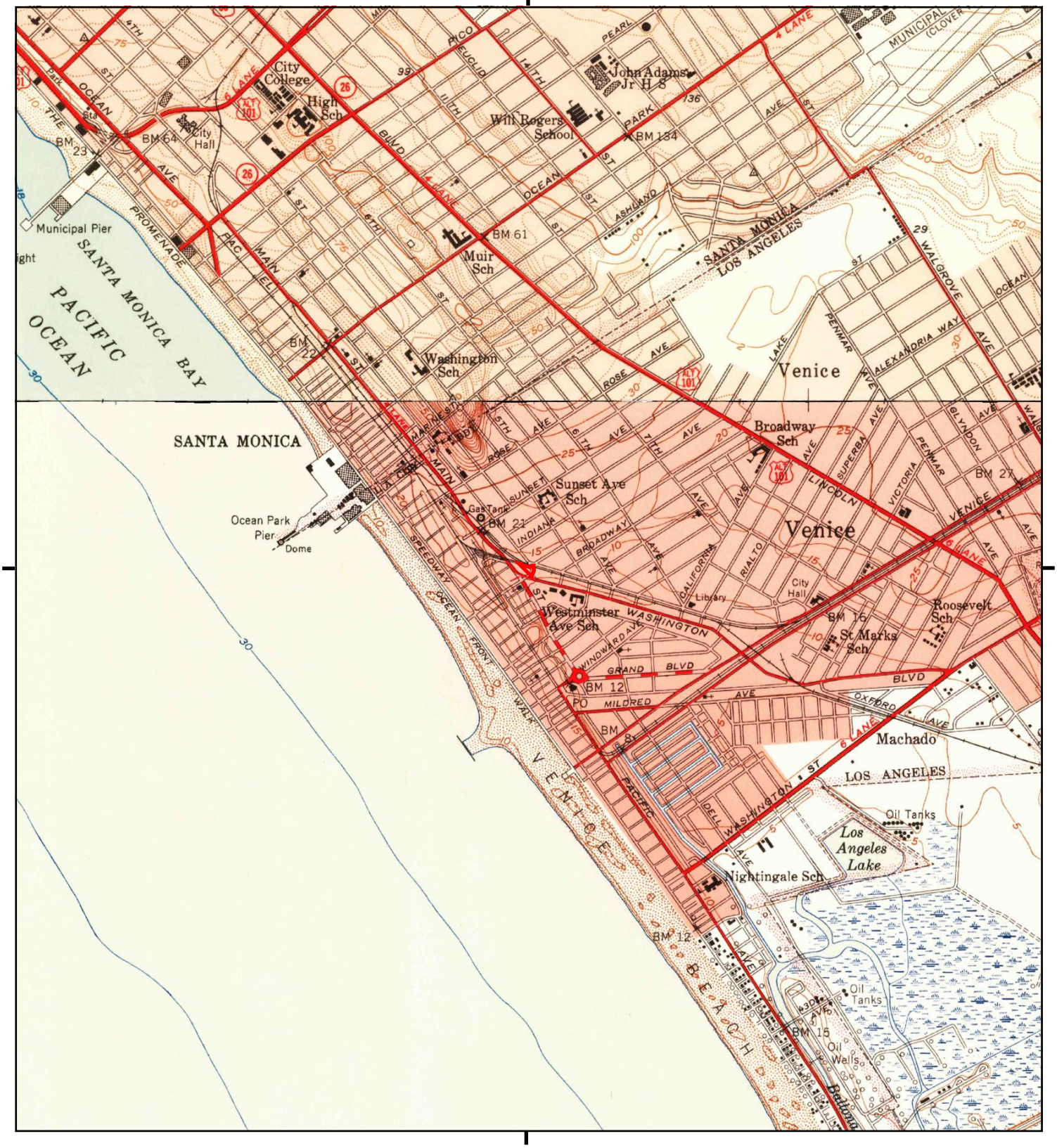

This map is derived from a digital raster image of the original historical topographic map.

0 Miles 0.25 0.5 1 1.5

NW N NE
W E
SW S SE

TP, Venice, 1950, 7.5-minute
NE, Beverly Hills, 1950, 7.5-minute

SITE NAME: 825 HAMPTON DR
ADDRESS: 825 HAMPTON DR
VENICE, CA 90291
CLIENT: California Environmental

N

Historical Topo Map

1947, 1948

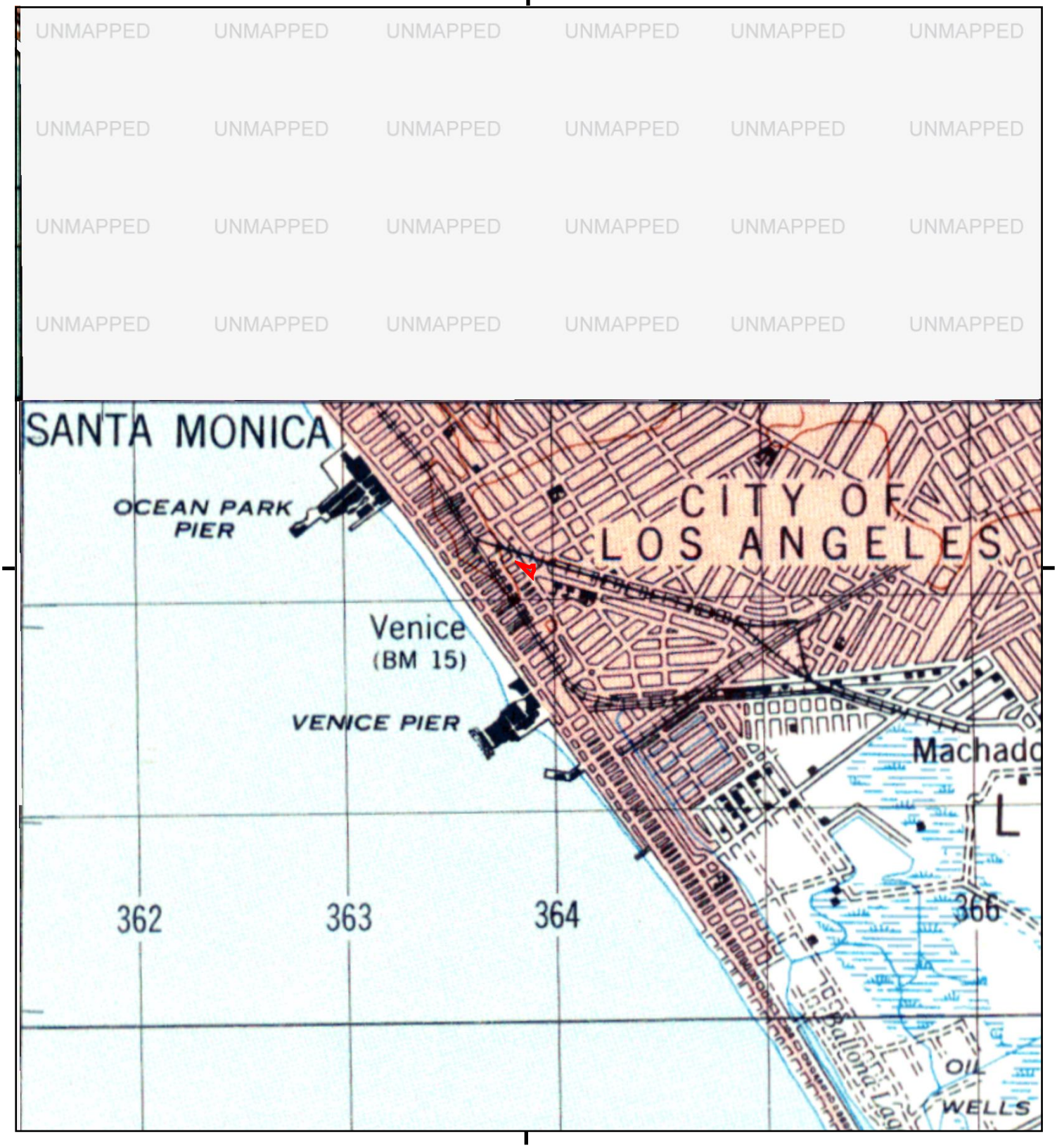

T□□ r□□□ □□□□□ □□ □□□ □ □□□□ □□□ □□□ □□□□□ □□□ □ □□ □□□□□(□□).

0 Miles 0.25 0.5 1 1.5

NW N NE
W E
SW S SE

TP, REDONDO, 1948, 15-minute
NW, CALABASAS, 1947, 15-minute

SITE NAME: 825 HAMPTON DR
ADDRESS: 825 HAMPTON DR
VENICE, CA 90291
CLIENT: California Environmental

N

Historical Topo Map

1934

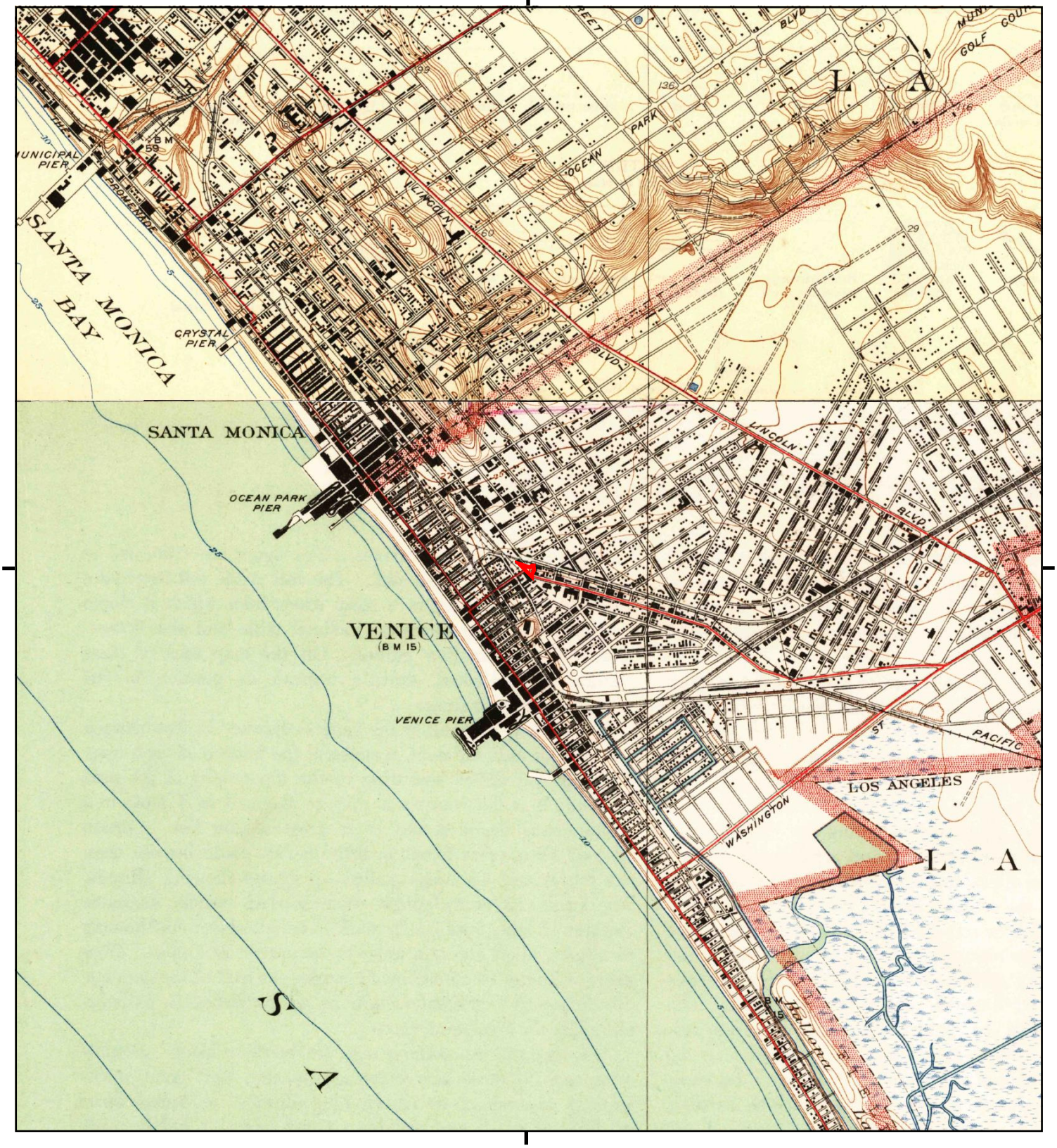

T□□□ r□□□□ □□□□□□ □□□ □□□□ □ □□□□□ □□□□ □□□□ □□□□□□ □□□□ □ □□□ □□□□□□(□□).

0 Miles 0.25 0.5 1 1.5

NW N NE
W E
SW S SE

TP, Venice, 1934, 7.5-minute
N, Sawtelle, 1934, 7.5-minute

SITE NAME: 825 HAMPTON DR
ADDRESS: 825 HAMPTON DR
VENICE, CA 90291
CLIENT: California Environmental

N

Historical Topo Map

1924, 1925

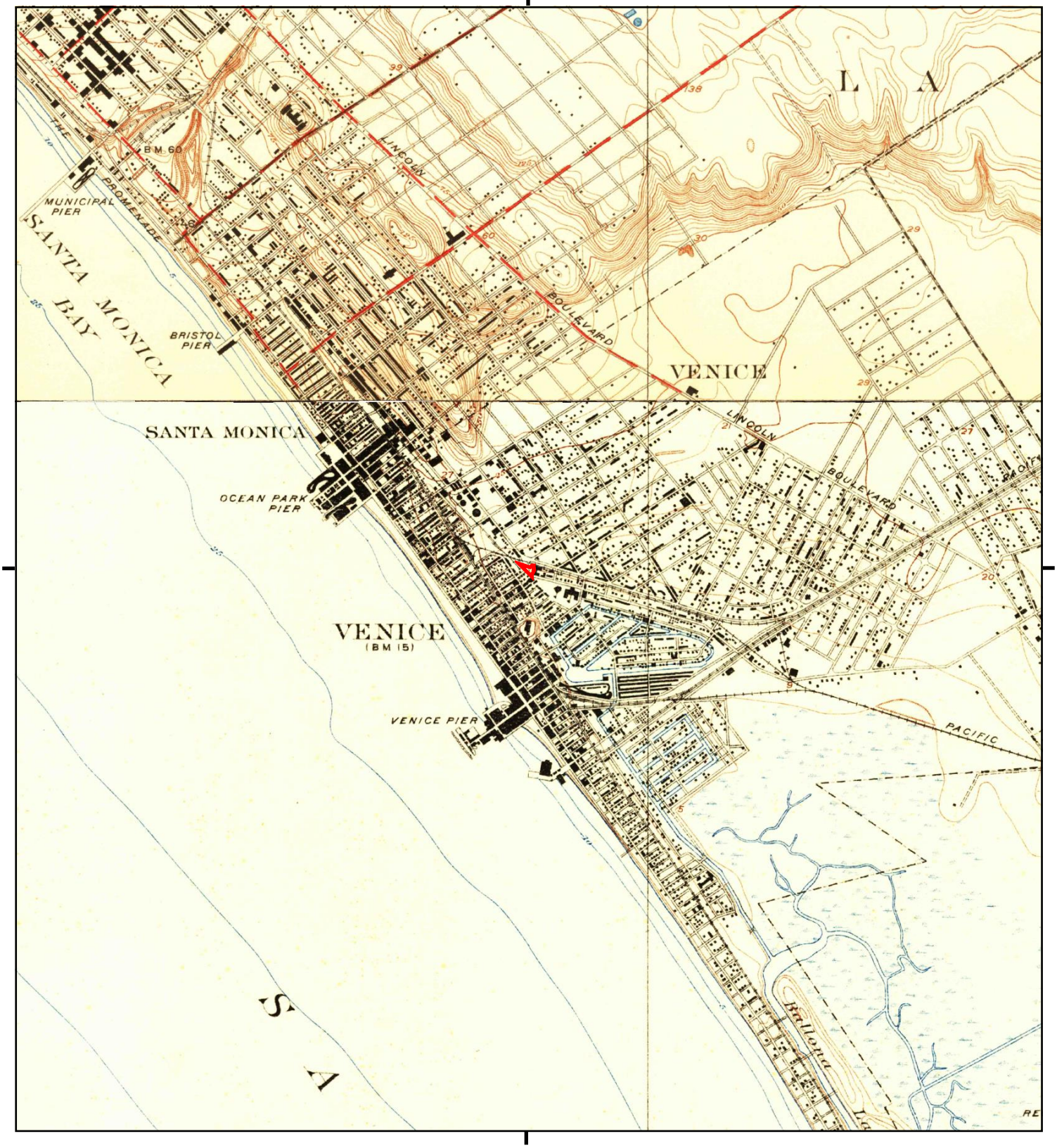

T□□□ r□□□□ □□□□□□ □□□ □□□□ □ □□□□□ □□□□ □□□□ □□□□□□ □□□□ □ □□□ □□□□□□(□□).

0 Miles 0.25 0.5 1 1.5

NW N NE
W E
SW S SE

TP, Venice, 1924, 7.5-minute
N, Sawtelle, 1925, 7.5-minute

SITE NAME: 825 HAMPTON DR
ADDRESS: 825 HAMPTON DR
VENICE, CA 90291
CLIENT: California Environmental

N

UNMAPPED UNMAPPED UNMAPPED UNMAPPED UNMAPPED UNMAPPED
UNMAPPED UNMAPPED UNMAPPED UNMAPPED UNMAPPED UNMAPPED
UNMAPPED UNMAPPED UNMAPPED UNMAPPED UNMAPPED UNMAPPED
UNMAPPED UNMAPPED UNMAPPED UNMAPPED UNMAPPED UNMAPPED

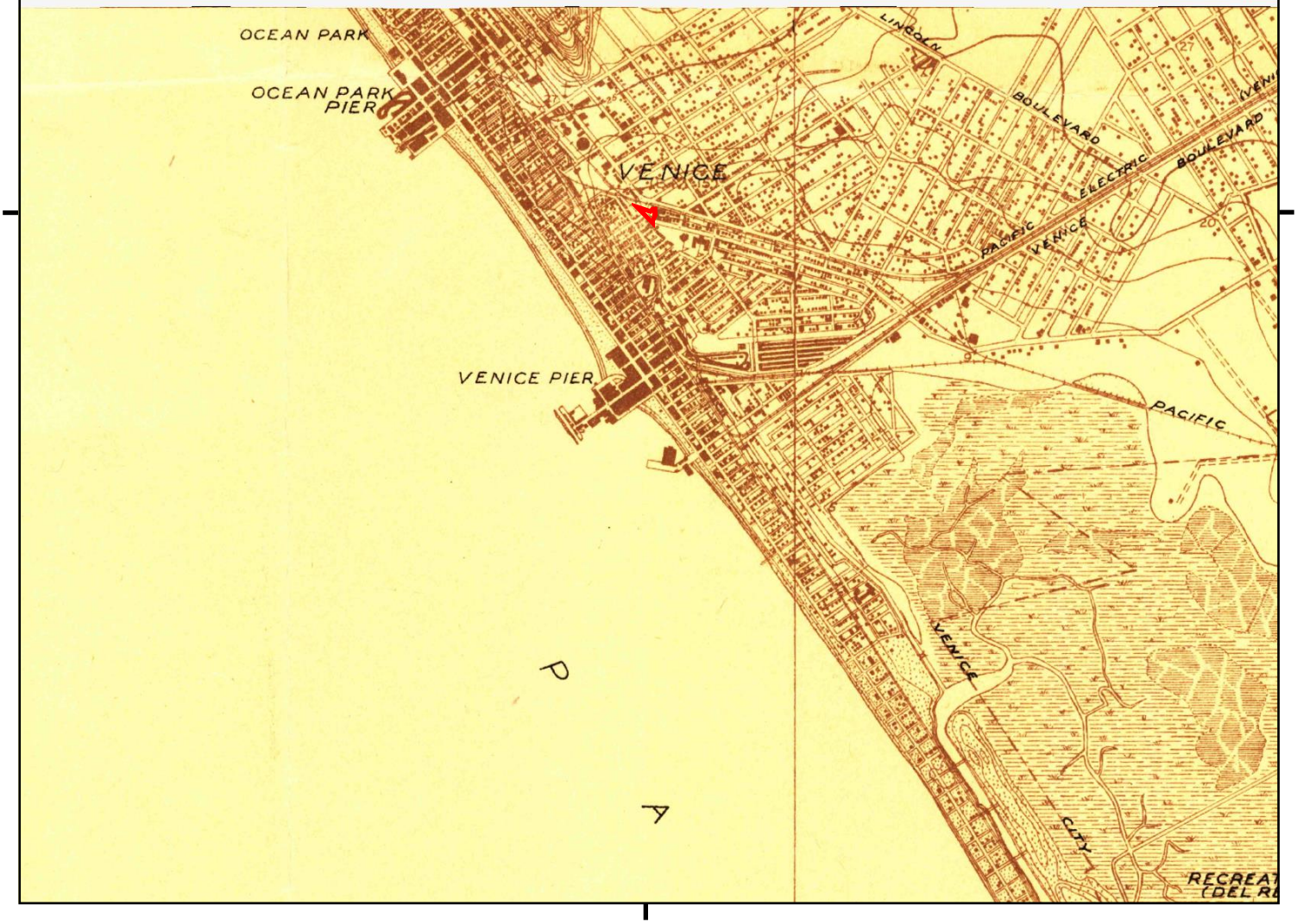

T□□□ r□□□□ □□□□□□ □□□ □□□□ □ □□□□□ □□□□ □□□□ □□□□□□ □□□□ □ □□□ □□□□□□(□□).

0 Miles 0.25 0.5 1 1.5

NW N NE
W E
SW S SE

TP, Venice, 1923, 7.5-minute

SITE NAME: 825 HAMPTON DR
ADDRESS: 825 HAMPTON DR
VENICE, CA 90291
CLIENT: California Environmental

N

Historical Topo Map

1921

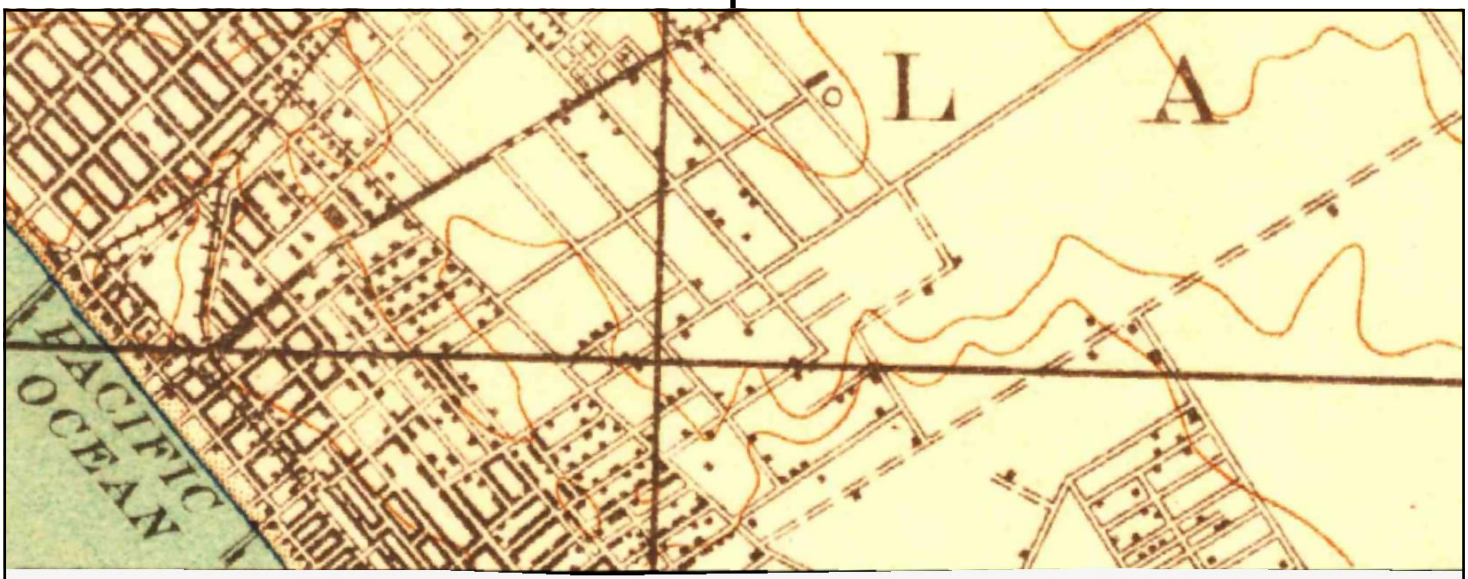

UNMAPPED

This report is based on the following USGS topographic map(s).

0 Miles 0.25 0.5 1 1.5

NW N NE
W E
SW S SE

NE, Santa Monica, 1921, 15-minute

SITE NAME: 825 HAMPTON DR
ADDRESS: 825 HAMPTON DR
VENICE, CA 90291
CLIENT: California Environmental

N

Historical Topo Map

1920

UNMAPPED

This report is designed to assist in the identification of historical property uses for the target property (□).

0 Miles 0.25 0.5 1 1.5

NW N NE
W E
SW S SE

NE, SANTA MONICA, 1920, 15-minute

SITE NAME: 825 HAMPTON DR
ADDRESS: 825 HAMPTON DR
VENICE, CA 90291
CLIENT: California Environmental

N

Historical Topo Map

1902

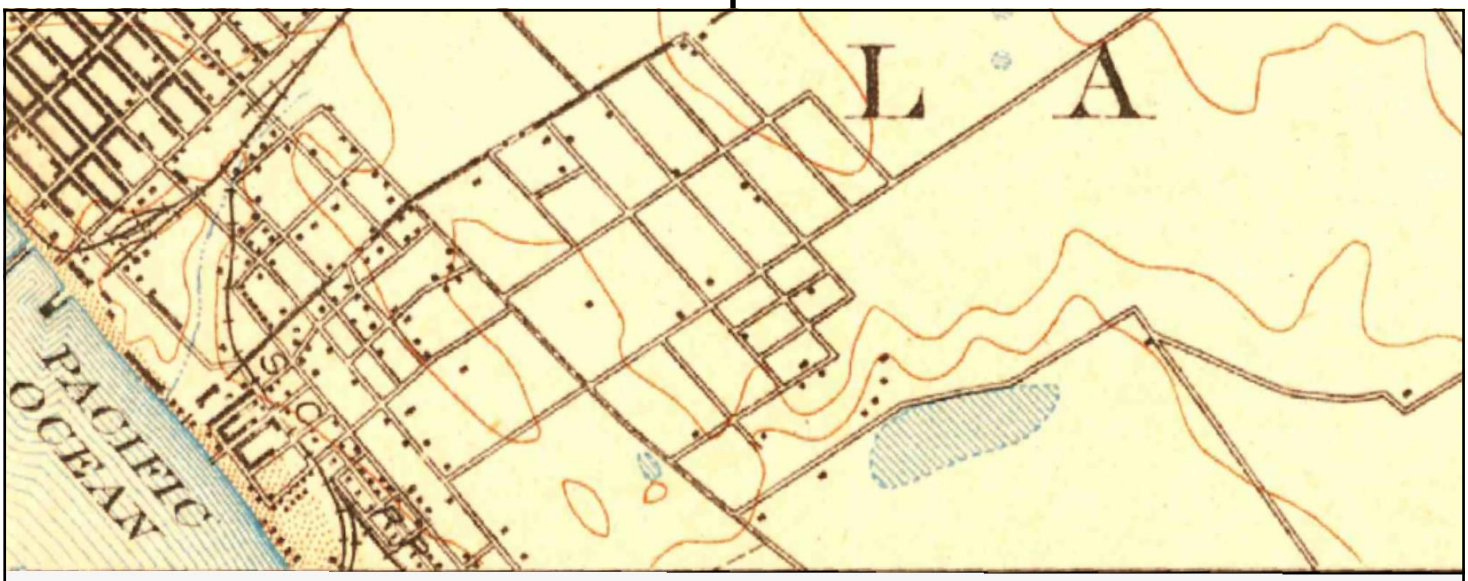

UNMAPPED

T□□□ r□□□□ □□□□□□ □□ □□□□ □ □□□□□ □□□□ □□□□ □□□□□□ □□□□ □ □□ □□□□□□(□□).

0 Miles 0.25 0.5 1 1.5

NW N NE
W E
SW S SE

NE, Santa Monica, 1902, 15-minute

SITE NAME: 825 HAMPTON DR
ADDRESS: 825 HAMPTON DR
VENICE, CA 90291
CLIENT: California Environmental

N

Historical Topo Map

1900

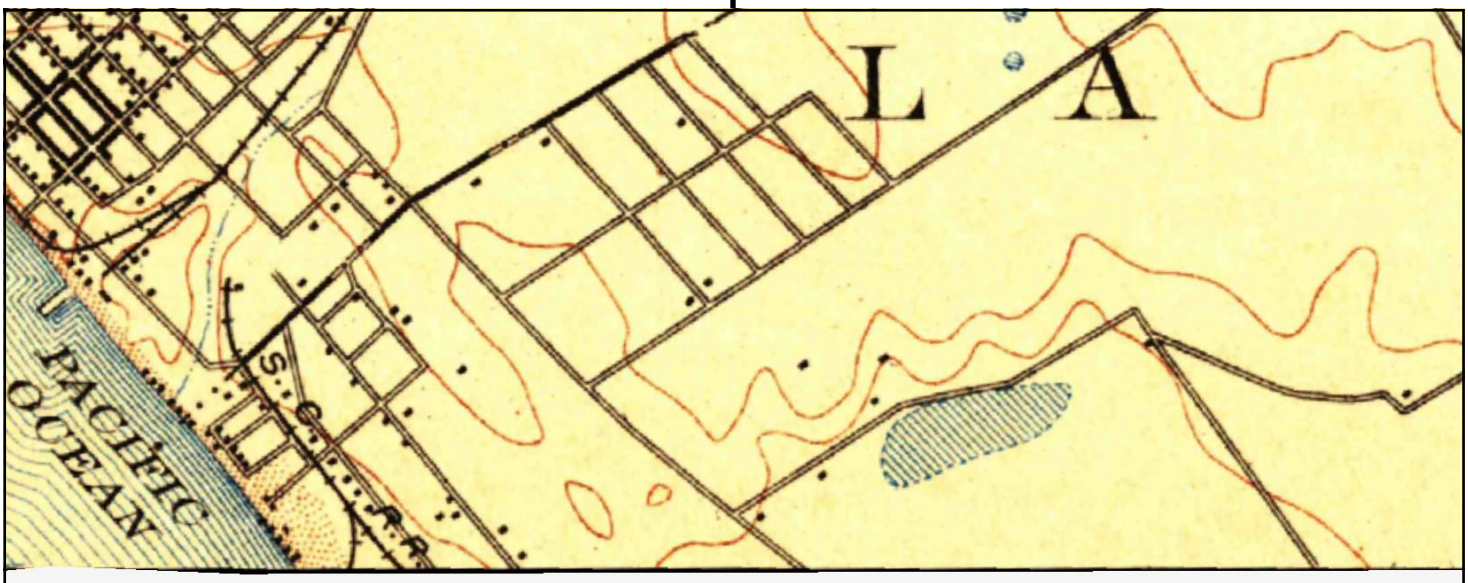

UNMAPPED

T□□□ r□□□□ □□□□□□ □□ □□□□ □ □□□□□ □□□□ □□□□
□□□□□□ □□□□ □ □□ □□□□□□(□□).

0 Miles 0.25 0.5 1 1.5

NW N NE
W E
SW S SE

NE, Los Angeles, 1900, 15-minute

SITE NAME: 825 HAMPTON DR
ADDRESS: 825 HAMPTON DR
VENICE, CA 90291
CLIENT: California Environmental

N

Historical Topo Map

1898

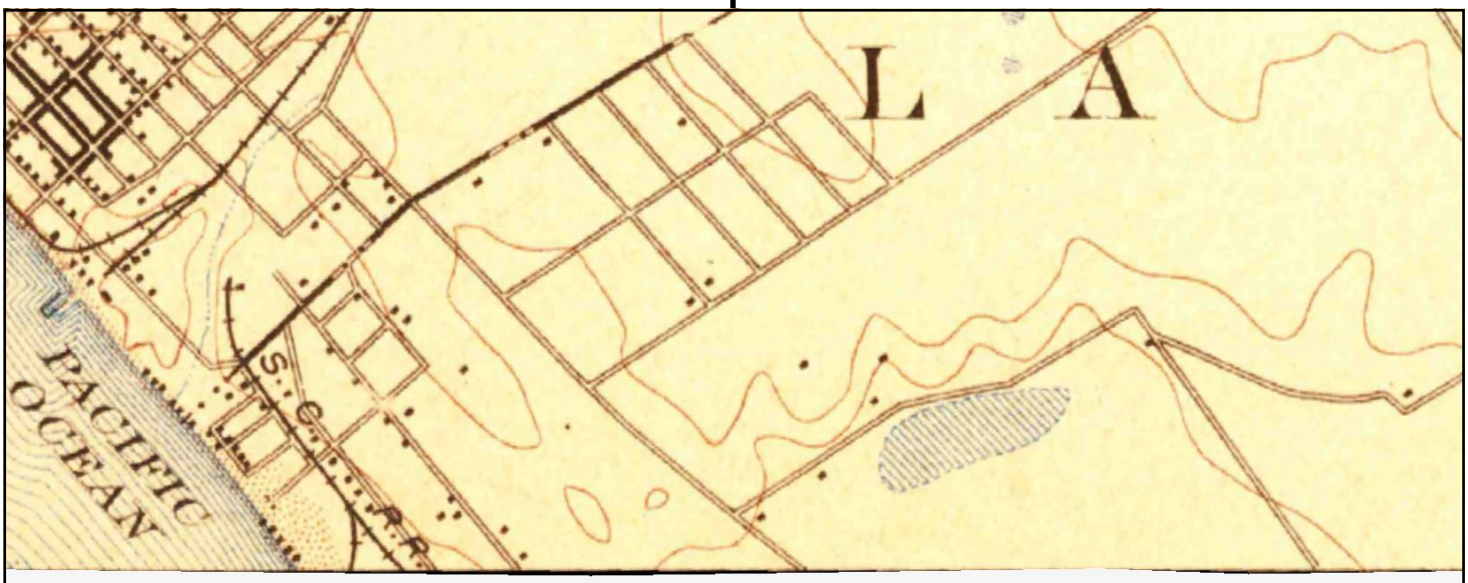

UNMAPPED

T[illegible] r[illegible] [illegible] [illegible] [

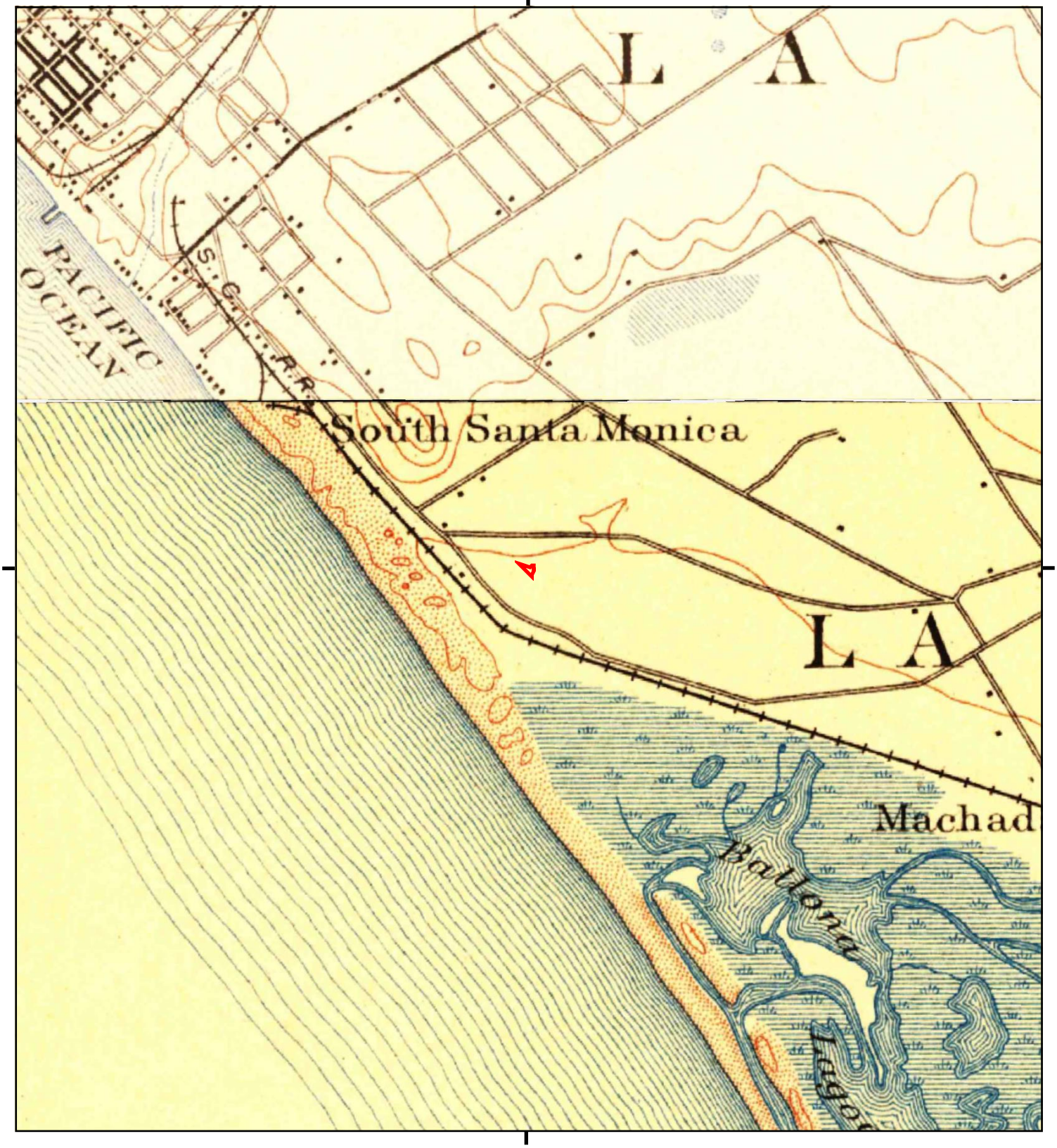
L A
PACIFIC OCEAN
S. P. R. R.
South Santa Monica
L A
Machad
Ballona
Ingle

T[illegible] r[illegible] [illegible] [illegible] [

Historical Topo Map

1894

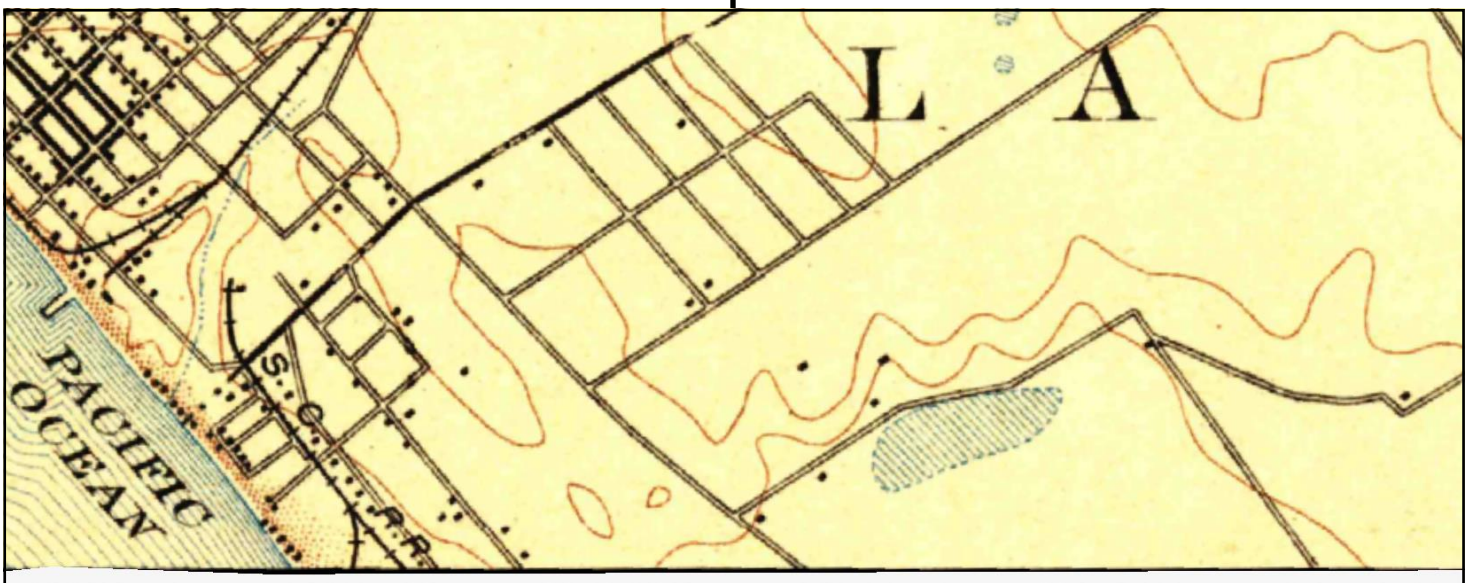

UNMAPPED

T□□□ r□□□□ □□□□□□ □□ □□□□ □ □□□□□ □□□□ □□□□ □□□□□□ □□□□ □ □□ □□□□□□(□□).

0 Miles 0.25 0.5 1 1.5

NW N NE
W E
SW S SE

NE, Los Angeles, 1894, 15-minute

SITE NAME: 825 HAMPTON DR
ADDRESS: 825 HAMPTON DR
VENICE, CA 90291
CLIENT: California Environmental

N

825 HAMPTON DR

825 HAMPTON DR

VENICE, CA 90291

Inquiry Number: 7535885.8

January 08, 2024

The EDR Aerial Photo Decade Package

6 Armstrong Road, 4th floor
Shelton, CT 06484
Toll Free: 800.352.0050
www.edrnet.com

EDR Aerial Photo Decade Package

01/08/24

Site Name:

825 HAMPTON DR
825 HAMPTON DR
VENICE, CA 90291
EDR Inquiry # 7535885.8

Client Name:

California Environmental
30423 Canwood Street Suite 208
Agoura Hills, CA 93012
Contact: Eric Koons

Environmental Data Resources, Inc. (EDR) Aerial Photo Decade Package is a screening tool designed to assist environmental professionals in evaluating potential liability on a target property resulting from past activities. EDR's professional researchers provide digitally reproduced historical aerial photographs, and when available, provide one photo per decade.

Search Results:

Year	Scale	Details	Source
2020	1"=500'	Flight Year: 2020	USDA/NAIP
2016	1"=500'	Flight Year: 2016	USDA/NAIP
2012	1"=500'	Flight Year: 2012	USDA/NAIP
2009	1"=500'	Flight Year: 2009	USDA/NAIP
2005	1"=500'	Flight Year: 2005	USDA/NAIP
2002	1"=500'	Flight Date: June 05, 2002	USDA
1994	1"=500'	Acquisition Date: January 01, 1994	USGS/DOQQ
1989	1"=500'	Flight Date: August 22, 1989	USDA
1981	1"=500'	Flight Date: February 21, 1981	EDR Proprietary Brewster Pacific
1977	1"=500'	Flight Date: May 29, 1977	EDR Proprietary Brewster Pacific
1972	1"=500'	Flight Date: November 24, 1972	EDR Proprietary Brewster Pacific
1964	1"=500'	Flight Date: July 28, 1964	USGS
1952	1"=500'	Flight Date: April 11, 1952	USDA
1947	1"=500'	Flight Date: June 22, 1947	FAIR
1938	1"=500'	Flight Date: May 22, 1938	USDA
1928	1"=500'	Flight Date: January 01, 1928	FAIR

When delivered electronically by EDR, the aerial photo images included with this report are for ONE TIME USE ONLY. Further reproduction of these aerial photo images is prohibited without permission from EDR. For more information contact your EDR Account Executive.

Disclaimer - Copyright and Trademark Notice

This Report contains certain information obtained from a variety of public and other sources reasonably available to Environmental Data Resources, LLC. It cannot be concluded from this Report that coverage information for the target and surrounding properties does not exist from other sources. This Report is provided on an "AS IS", "AS AVAILABLE" basis. NO WARRANTY EXPRESS OR IMPLIED IS MADE WHATSOEVER IN CONNECTION WITH THIS REPORT. ENVIRONMENTAL DATA RESOURCES, LLC AND ITS SUBSIDIARIES, AFFILIATES AND THIRD PARTY SUPPLIERS DISCLAIM ALL WARRANTIES, OF ANY KIND OR NATURE, EXPRESS OR IMPLIED, ARISING OUT OF OR RELATED TO THIS REPORT OR ANY OF THE DATA AND INFORMATION PROVIDED IN THIS REPORT, INCLUDING WITHOUT LIMITATION, ANY WARRANTIES REGARDING ACCURACY, QUALITY, CORRECTNESS, COMPLETENESS, COMPREHENSIVENESS, SUITABILITY, MERCHANTABILITY, FITNESS FOR A PARTICULAR PURPOSE, TITLE, NON-INFRINGEMENT, MISAPPROPRIATION, OR OTHERWISE. ALL RISK IS ASSUMED BY THE USER. IN NO EVENT SHALL ENVIRONMENTAL DATA RESOURCES, LLC OR ITS SUBSIDIARIES, AFFILIATES OR THIRD PARTY SUPPLIERS BE LIABLE TO ANYONE FOR ANY DIRECT, INCIDENTAL, INDIRECT, SPECIAL, CONSEQUENTIAL OR OTHER DAMAGES OF ANY TYPE OR KIND (INCLUDING BUT NOT LIMITED TO LOSS OF PROFITS, LOSS OF USE, OR LOSS OF DATA), ARISING OUT OF OR IN ANY WAY CONNECTED WITH THIS REPORT OR ANY OF THE DATA AND INFORMATION PROVIDED IN THIS REPORT.

Any analyses, estimates, ratings, environmental risk levels, or risk codes provided in this Report are provided for illustrative purposes only, and are not intended to provide, nor should they be interpreted as providing any facts regarding, or prediction or forecast of, any environmental risk for any property. Only an assessment performed by a qualified environmental professional can provide findings, opinions or conclusions regarding the environmental risk or conditions in, on or at any property.

Copyright 2024 by Environmental Data Resources, Inc. All rights reserved. Reproduction in any media or format, in whole or in part, of any report or map of Environmental Data Resources, Inc., or its affiliates, is prohibited without prior written permission.

EDR and its logos (including Sanborn and Sanborn Map) are trademarks of Environmental Data Resources, LLC or its affiliates. All other trademarks used herein are the property of their respective owners.


INQUIRY #: 7535885.8
YEAR: 2020
= 500'
N
EDR

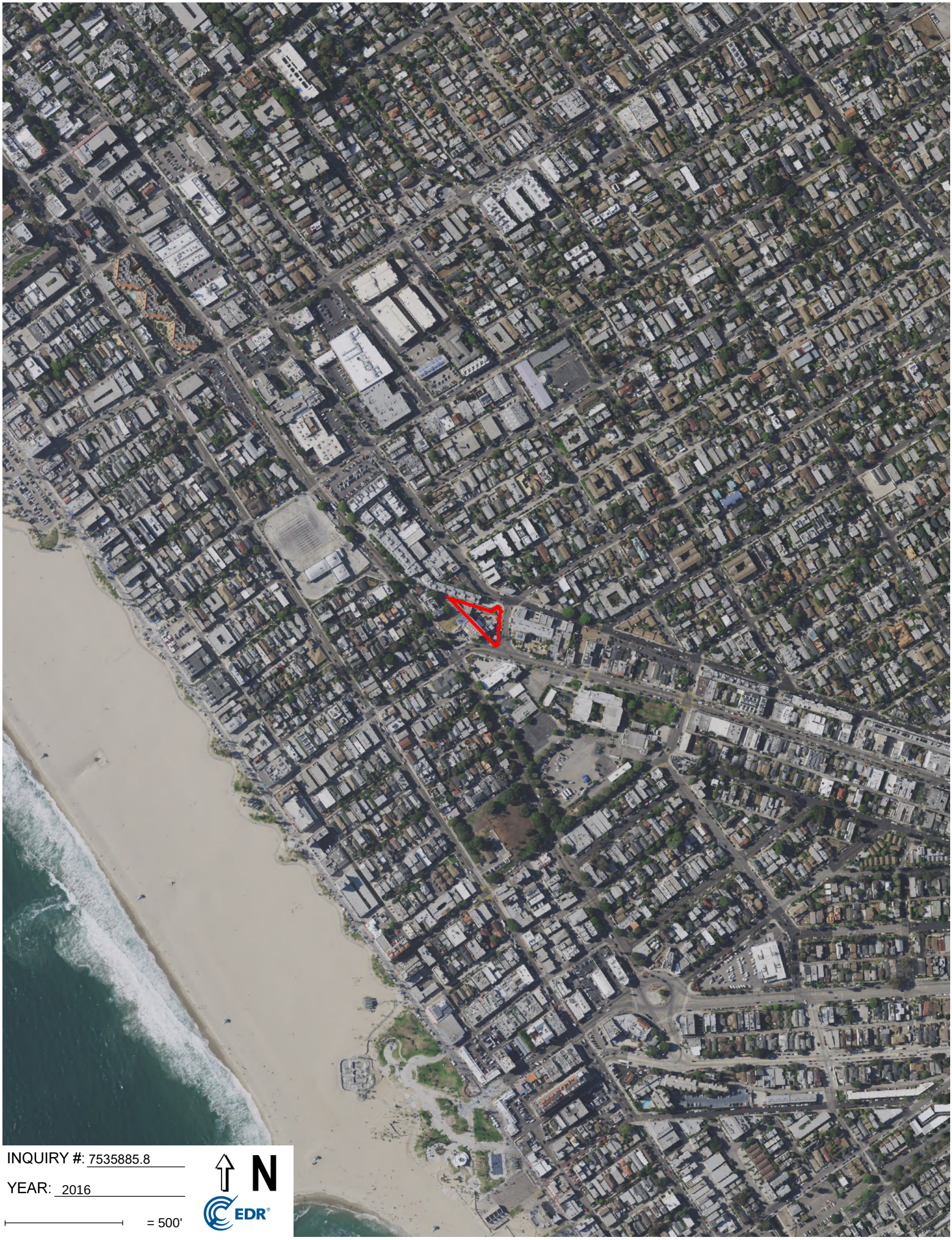
INQUIRY #: 7535885.8
YEAR: 2016
= 500'
N
EDR

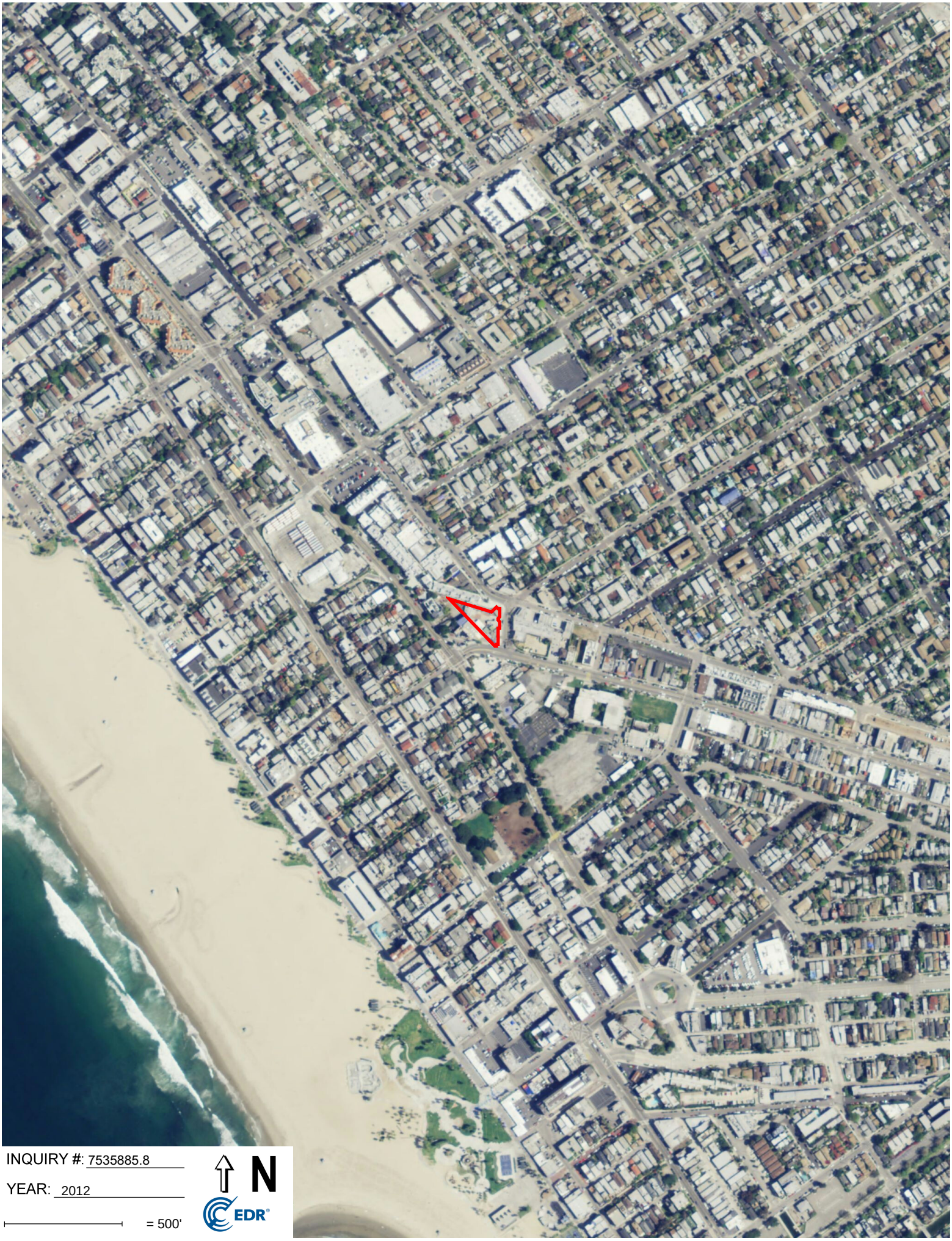

INQUIRY #: 7535885.8

YEAR: 2012

= 500'

N

EDR

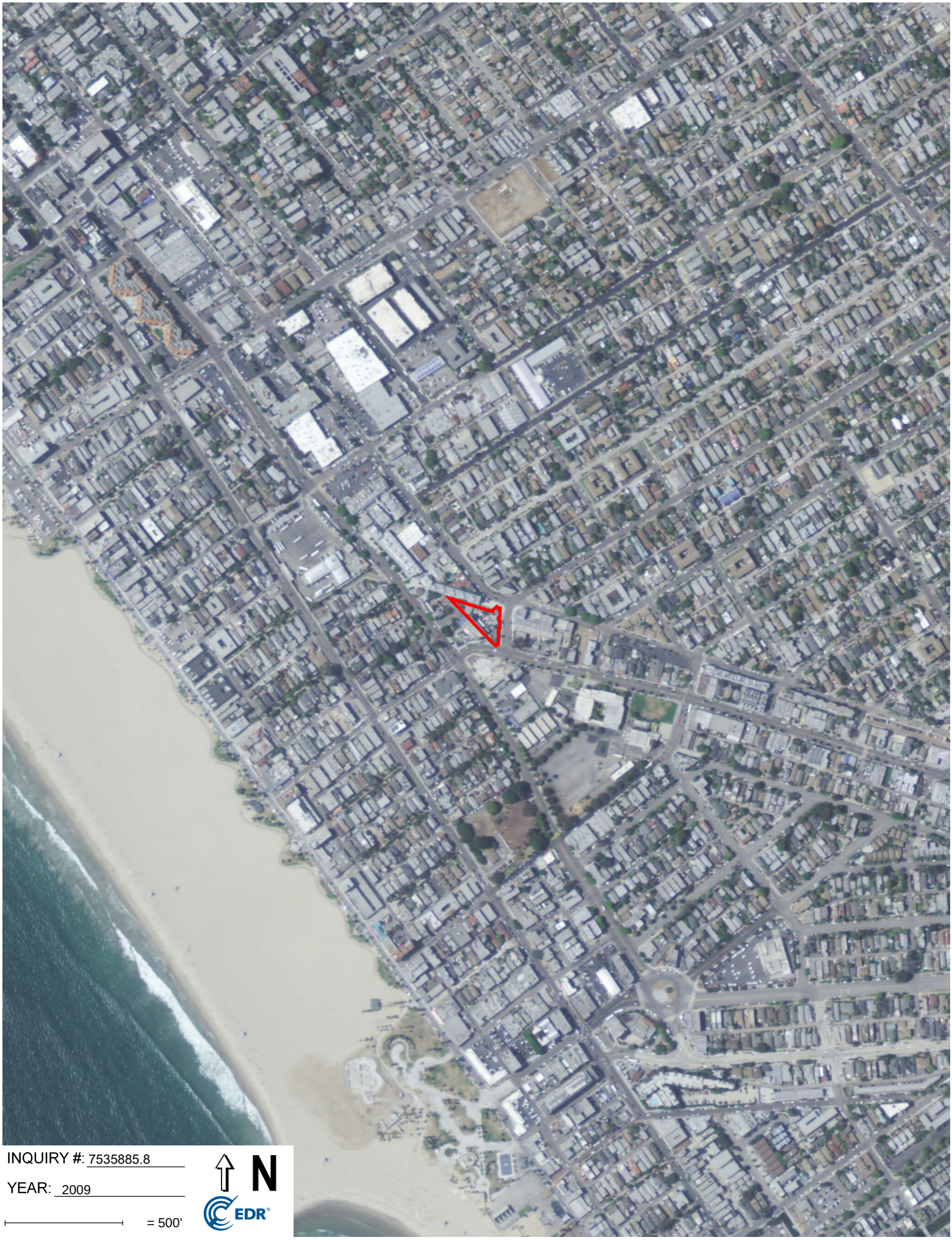
INQUIRY #: 7535885.8
YEAR: 2009
= 500'
N
EDR



INQUIRY #: 7535885.8

YEAR: 2005

= 500'

N

EDR

INQUIRY #: 7535885.8

YEAR: 2002

= 500'

N

EDR

INQUIRY #: 7535885.8

YEAR: 1994

= 500'

N

EDR

INQUIRY #: 7535885.8
YEAR: 1989
= 500'
N
EDR



INQUIRY #: 7535885.8

YEAR: 1981

= 500'

N

EDR

INQUIRY #: 7535885.8

YEAR: 1977

= 500'

N

EDR

INQUIRY #: 7535885.8

YEAR: 1972

= 500'

N

EDR



INQUIRY #: 7535885.8

YEAR: 1964

= 500'

N

EDR

INQUIRY #: 7535885.8

YEAR: 1952

= 500'

N

EDR

INQUIRY #: 7535885.8

YEAR: 1947

= 500'

N

EDR

INQUIRY #: 7535885.8

YEAR: 1938

= 500'

N

EDR

INQUIRY #: 7535885.8

YEAR: 1928

= 500'

N

EDR

825 HAMPTON DR
825 HAMPTON DR
VENICE, CA 90291

Inquiry Number: 7535885.5
January 08, 2024

The EDR-City Directory Abstract

Environmental Data Resources Inc

6 Armstrong Road
Shelton, CT 06484
800.352.0050
www.edrnet.com

TABLE OF CONTENTS

SECTION

Executive Summary

Findings

City Directory Images

Thank you for your business.
Please contact EDR at 1-800-352-0050
with any questions or comments.

Disclaimer - Copyright and Trademark Notice

This Report contains certain information obtained from a variety of public and other sources reasonably available to Environmental Data Resources, LLC. It cannot be concluded from this Report that coverage information for the target and surrounding properties does not exist from other sources. This Report is provided on an "AS IS", "AS AVAILABLE" basis. **NO WARRANTY EXPRESS OR IMPLIED IS MADE WHATSOEVER IN CONNECTION WITH THIS REPORT. ENVIRONMENTAL DATA RESOURCES, LLC AND ITS SUBSIDIARIES, AFFILIATES AND THIRD PARTY SUPPLIERS DISCLAIM ALL WARRANTIES, OF ANY KIND OR NATURE, EXPRESS OR IMPLIED, ARISING OUT OF OR RELATED TO THIS REPORT OR ANY OF THE DATA AND INFORMATION PROVIDED IN THIS REPORT, INCLUDING WITHOUT LIMITATION, ANY WARRANTIES REGARDING ACCURACY, QUALITY, CORRECTNESS, COMPLETENESS, COMPREHENSIVENESS, SUITABILITY, MERCHANTABILITY, FITNESS FOR A PARTICULAR PURPOSE, TITLE, NON-INFRINGEMENT, MISAPPROPRIATION, OR OTHERWISE. ALL RISK IS ASSUMED BY THE USER. IN NO EVENT SHALL ENVIRONMENTAL DATA RESOURCES, LLC OR ITS SUBSIDIARIES, AFFILIATES OR THIRD PARTY SUPPLIERS BE LIABLE TO ANYONE FOR ANY DIRECT, INCIDENTAL, INDIRECT, SPECIAL, CONSEQUENTIAL OR OTHER DAMAGES OF ANY TYPE OR KIND (INCLUDING BUT NOT LIMITED TO LOSS OF PROFITS, LOSS OF USE, OR LOSS OF DATA), ARISING OUT OF OR IN ANY WAY CONNECTED WITH THIS REPORT OR ANY OF THE DATA AND INFORMATION PROVIDED IN THIS REPORT.** Any analyses, estimates, ratings, environmental risk levels, or risk codes provided in this Report are provided for illustrative purposes only, and are not intended to provide, nor should they be interpreted as providing any facts regarding, or prediction or forecast of, any environmental risk for any property. Only an assessment performed by a qualified environmental professional can provide findings, opinions or conclusions regarding the environmental risk or conditions in, on or at any property.

Copyright 2023 by Environmental Data Resources, LLC. All rights reserved. Reproduction in any media or format, in whole or in part, of any report or map of Environmental Data Resources, LLC, or its affiliates, is prohibited without prior written permission.

EDR and its logos (including Sanborn and Sanborn Map) are trademarks of Environmental Data Resources, LLC or its affiliates. All other trademarks used herein are the property of their respective owners.

EXECUTIVE SUMMARY

DESCRIPTION

Environmental Data Resources, Inc.'s (EDR) City Directory Abstract is a screening tool designed to assist environmental professionals in evaluating potential liability on a target property resulting from past activities. EDR's City Directory Abstract includes a search and abstract of available city directory data. For each address, the directory lists the name of the corresponding occupant at approximately five year intervals.

Business directories including city, cross reference and telephone directories were reviewed, if available, at approximately five year intervals for the years spanning 1920 through current. This report compiles information gathered in this review by geocoding the latitude and longitude of properties identified and gathering information about properties within 660 feet of the target property.

Summary information obtained is provided in the text of this report.

RECORD SOURCES

The EDR City Directory Report accesses a variety of business directory sources, including Haines, InfoUSA, Polk, Cole, Bresser, and Stewart. Listings marked as EDR Digital Archive access Cole and InfoUSA records. The various directory sources enhance and complement each other to provide a more thorough and accurate report.

EDR is licensed to reproduce certain City Directory works by the copyright holders of those works. The purchaser of this EDR City Directory Report may include it in report(s) delivered to a customer.

RESEARCH SUMMARY

The following research sources were consulted in the preparation of this report. An "X" indicates where information was identified in the source and provided in this report.

Year	Source	TP	Adjoining	Text Abstract	Source Image
2020	EDR Digital Archive	X	X	X	-
2017	Cole Information	-	-	-	-
2014	Cole Information	X	X	X	-
2010	Cole Information	X	X	X	-
2006	Haines Co., Inc.	X	X	X	-
2005	Cole Information	X	X	X	-
2004	Haines Company	-	-	-	-
2003	Haines & Company	-	-	-	-
2001	Haines & Company, Inc.	-	X	X	-
2000	Cole Information	X	X	X	-
	Haines & Company	X	X	X	-
1999	Haines & Company	-	-	-	-
1996	Pacific Bell	-	-	-	-
1995	Cole Information	X	X	X	-
	Pacific Bell	X	X	X	-
1992	Cole Information	-	X	X	-

EXECUTIVE SUMMARY

Year	Source	TP	Adjoining	Text Abstract	Source Image
1992	Cole Information	X	X	X	-
1991	Pacific Bell	-	X	X	-
1990	Pacific Bell	-	X	X	-
1986	Pacific Bell	-	X	X	-
1985	Pacific Bell	-	X	X	-
1981	Pacific Telephone	-	X	X	-
1980	Pacific Telephone	-	X	X	-
1976	Pacific Telephone	-	X	X	-
1975	Pacific Telephone	-	X	X	-
1972	R. L. Polk & Co.	-	X	X	-
1971	Pacific Telephone	-	X	X	-
1970	Pacific Telephone	-	X	X	-
1969	Pacific Telephone	-	X	X	-
1967	Pacific Telephone	-	X	X	-
	R. L. Polk & Co.	-	X	X	-
1966	THE PACIFIC TELEPHONE AND TELEGRAPH COMPNAY	-	-	-	-
1965	Pacific Telephone	-	X	X	-
1964	Pacific Telephone	-	X	X	-
1963	Pacific Telephone	-	-	-	-
1962	Pacific Telephone	-	X	X	-
1961	R. L. Polk & Co.	-	-	-	-
1960	Pacific Telephone	-	X	X	-
	R. L. Polk & Co.	-	X	X	-
1958	Pacific Telephone	-	X	X	-
1957	Pacific Telephone	-	X	X	-
1956	Pacific Telephone	-	-	-	-
1955	R. L. Polk & Co.	-	X	X	-
1954	R. L. Polk & Co.	-	X	X	-
1952	Los Angeles Directory Co.	-	-	-	-
1951	Los Angeles Directory Co.	-	-	-	-
1950	Pacific Telephone	-	X	X	-
1949	Los Angeles Directory Co.	-	-	-	-
1948	Los Angeles Directory Co.	-	X	X	-
1947	Los Angeles Directory Co.	-	-	-	-
1946	Southern California Telephone Co	-	-	-	-

EXECUTIVE SUMMARY

Year	Source	TP	Adjoining	Text Abstract	Source Image
1945	R. L. Polk & Co.	-	-	-	-
1944	R. L. Polk & Co.	-	-	-	-
1942	Los Angeles Directory Co.	-	X	X	-
1940	Los Angeles Directory Co.	-	X	X	-
1939	Los Angeles Directory Co.	-	-	-	-
1938	Pacific Telephone	-	-	-	-
1937	Los Angeles Directory Co.	-	X	X	-
1936	Los Angeles Directory Co.	-	X	X	-
1935	R. L. Polk & Co.	-	-	-	-
1934	Los Angeles Directory Co.	-	-	-	-
1933	Los Angeles Directory Co.	-	X	X	-
1932	Los Angeles Directory Co.	-	-	-	-
1931	Los Angeles Directory Co.	-	-	-	-
1930	R. L. Polk & Co.	-	-	-	-
1929	Los Angeles Directory Co.	-	X	X	-
1928	Los Angeles Directory Co.	-	X	X	-
1927	Los Angeles Directory Co.	-	-	-	-
1926	Los Angeles Directory Co.	-	-	-	-
1925	R. L. Polk & Co.	-	-	-	-
1924	Los Angeles Directory Co.	-	X	X	-
1923	Los Angeles Directory Co.	-	-	-	-
1921	Los Angeles Directory Co.	-	-	-	-
1920	Los Angeles Directory Co.	-	X	X	-

EXECUTIVE SUMMARY

SELECTED ADDRESSES

The following addresses were selected by the client, for EDR to research. An "X" indicates where information was identified.

Address	*Type*	*Findings*
921 Abbot Kinney Boulevard	Client Entered	
937 Abbot Kinney Boulevard	Client Entered	

FINDINGS

TARGET PROPERTY INFORMATION

ADDRESS

825 HAMPTON DR
VENICE, CA 90291

FINDINGS DETAIL

Target Property research detail.

ABBOT KINNEY BLVD

921 ABBOT KINNEY BLVD

Year	*Uses*	*Source*
2020	SLATTERY WILLIAM J LAW OFC	EDR Digital Archive
2014	SLATTERY WILLIAM J LAW OFFICES OF	Cole Information
	WELLMAN SMITH	Cole Information
2010	SMITH JUNGER & WELLMAN	Cole Information
	WELLMAN SMITH	Cole Information
	WILLIAM J SLATTERY LAW OFFICES	Cole Information
2006	ASSOCIATES	Haines Co., Inc.
	JLAWOFCS OF	Haines Co., Inc.
	JUNGER George	Haines Co., Inc.
	JUNGERGA	Haines Co., Inc.
	SLATTERY WILLIAM	Haines Co., Inc.
2005	SLATTERY WILLIAM J LAW OFFICES OF	Cole Information
2000	CARTER Laura	Haines & Company
	GREAT TASTES MAGAZINE	Haines & Company
	JUNGER G A ASSOCIATES	Haines & Company
	LAW OFCS OF	Haines & Company
	SLATTERY WILLIAM J	Haines & Company
	SMITH Junger 310 392 625 I SMITH Wellman	Haines & Company
1995	SMITH JUNGER WELLMAN & CO	Cole Information
1992	JOHNSON, J L	Cole Information
	SMITH, JUNGER	Cole Information
	WHITEHOUSE, DEBORA	Cole Information

FINDINGS

Abbot Kinney Boulevard

921 Abbot Kinney Boulevard

Year	*Uses*	*Source*

937 Abbot Kinney Boulevard

Year	*Uses*	*Source*

HAMPTON DR

825 HAMPTON DR

Year	*Uses*	*Source*
2020	D & L FUNDING	EDR Digital Archive
	OPEN CONTAINER LLC	EDR Digital Archive
	SHIPPING & HANDLING POST INC	EDR Digital Archive
	SPOT WELDERS INC	EDR Digital Archive
2014	SPOT WELDERS INC	Cole Information
2010	SPOT WELDERS INC	Cole Information
2006	SPOT WELDERS INC	Haines Co., Inc.
2005	SPOT WELDERS INC	Cole Information
2000	SPOT WELDERS INC	Haines & Company
1995	GWENDOLYN CATES PHOTOGRAPHY	Cole Information

FINDINGS

ADJOINING PROPERTY DETAIL

The following Adjoining Property addresses were researched for this report. Detailed findings are provided for each address.

4TH AVE

707 4TH AVE

Year	Uses	Source
2014	JEFFREY GAFNER	Cole Information
2010	LANCE ASHER	Cole Information
2006	No Current Listing	Haines Co., Inc.
2005	OCCUPANT UNKNOWN	Cole Information
2000	XXXX	Haines & Company
	OCCUPANT UNKNOWN	Cole Information
1995	OCCUPANT UNKNOWNN	Cole Information
1992	BARROW, MICHAEL	Cole Information
1991	Barrow Michael	Pacific Bell
	BARROWMICHAEL	Pacific Bell
1975	BARBA PERFECTO	Pacific Telephone
1965	TAYLOR FRANCES	Pacific Telephone
1958	TRIBBLE WILLIE JR	Pacific Telephone
1936	KNYPSTRA WALTER	Los Angeles Directory Co.
1933	Vig nolle H A	Los Angeles Directory Co.
1928	Vacant	Los Angeles Directory Co.

710 4TH AVE

Year	Uses	Source
2020	CORY COUTS	EDR Digital Archive
	JIM HENDERSON	EDR Digital Archive
	CATHERINE SALSER	EDR Digital Archive
	MATTHEW RATNER	EDR Digital Archive
	DIANNA DECRISTO	EDR Digital Archive
	SUSAN MARQUIS	EDR Digital Archive
	THOMPSON MARQUIS	EDR Digital Archive

FINDINGS

Year	Uses	Source
2020	DEANNA RAMIREZ	EDR Digital Archive
	CHRISTOPHER THOMPSON	EDR Digital Archive
2014	A WINDOW BETWEEN WORLDS	Cole Information
	CORY COUTS	Cole Information
	DIANNA DECRISTO	Cole Information
	STEVEN SALZBURG	Cole Information
	ANTONIUS HOLKENBORG	Cole Information
	CHRISTOPHER THOMPSON	Cole Information
2010	A WINDOW BETWEEN WORLDS	Cole Information
	CATHERINE SALSER	Cole Information
	MICHELLE KELLY	Cole Information
	CORY COUTS	Cole Information
	M SANFORD	Cole Information
	CRAIG DECRISTO	Cole Information
	ANTONIUS HOLKENBORG	Cole Information
2006	AWINDOW	Haines Co., Inc.
	BETWEEN WORLDS	Haines Co., Inc.
	COUTS Cory	Haines Co., Inc.
	DECRISTO Dianna	Haines Co., Inc.
	HOLKENBORG	Haines Co., Inc.
	Antonius	Haines Co., Inc.
	HOLKENBORG	Haines Co., Inc.
	Antonius	Haines Co., Inc.
	MOSKOWITZ David	Haines Co., Inc.
	SALSER Catherine	Haines Co., Inc.
	SUKKARIEH Rabbia	Haines Co., Inc.
2005	A WINDOW BETWEEN WORLDS	Cole Information
	V DAY USC	Cole Information
	DAVID MOSKOWITZ	Cole Information
	CATHERINE SALSER	Cole Information
	RABBIA SUKKARIEH	Cole Information
	CRAIG DECRISTO	Cole Information

FINDINGS

Year	Uses	Source
2000	A WINDOW BETWEEN WORLDS	Haines & Company
	KATSIROUMBAS Dianna	Haines & Company
	KOCH A	Haines & Company
	JOHN MABEY	Cole Information
	R SUKKARIEH	Cole Information
	CATHY SALSER	Cole Information
	A KOCH	Cole Information
	CRAIG DECRISTO	Cole Information
	LORI PETTY	Cole Information
	DIANNA KATSIROUMBAS	Cole Information
1995	EID, RICHARD N	Cole Information
	PETTY, LORI	Cole Information
	WEGMANN, M	Cole Information
1991	Basillo Efrain	Pacific Bell
1980	Gonzalez Jose Flares	Pacific Telephone
	Vazquez Mari	Pacific Telephone
	Vazquez Marlo	Pacific Telephone
1975	FRANCA PEDRO	Pacific Telephone
1970	BRAINERD KIRK	Pacific Telephone
1958	GAMBOA ELIAS A	Pacific Telephone
1954	GAMBOA ELIAS A	R. L. Polk & Co.
1936	LOPEZ FERNANDO	Los Angeles Directory Co.
1933	Morris ey T D	Los Angeles Directory Co.
	a Dighionno Nicola	Los Angeles Directory Co.
	b Vacant	Los Angeles Directory Co.
	c Vacant	Los Angeles Directory Co.
1928	Soule F L	Los Angeles Directory Co.
	a Billings Grace Mrs	Los Angeles Directory Co.
	b Haverlandt Alfarata Mrs	Los Angeles Directory Co.
	c Richter John	Los Angeles Directory Co.

FINDINGS

711 4TH AVE

Year	Uses	Source
2020	RENE DIAZ	EDR Digital Archive
	ERNESTO CECENAS	EDR Digital Archive
	DANIEL CECENAS	EDR Digital Archive
2014	RENE DIAZ	Cole Information
2010	ERNESTO CECENAS	Cole Information
2005	ERNESTO CECENAS	Cole Information
1991	Hemandez Pedro	Pacific Bell
	HEMANDEZ PEDRO	Pacific Bell
1965	PACKARD NERVELLE	Pacific Telephone
1958	IFREGER JACK	Pacific Telephone
1954	FRIEZE HELEN	R. L. Polk & Co.
1936	MOUGEY H P MRS (O)	Los Angeles Directory Co.
1928	Wates John	Los Angeles Directory Co.

713 4TH AVE

Year	Uses	Source
2014	OCCUPANT UNKNOWN	Cole Information
2010	GABRIEL SIMON	Cole Information
2006	SIMON Gabriel	Haines Co., Inc.
2005	GABRIEL SIMON	Cole Information
2000	YORTON Christopher	Haines & Company
1975	DALGLISH NANCY	Pacific Telephone
1936	PETERSEN C H	Los Angeles Directory Co.
1933	Petersen Carl	Los Angeles Directory Co.
1928	Vacant	Los Angeles Directory Co.

714 4TH AVE

Year	Uses	Source
2000	XXXX	Haines & Company
1991	z Jesus	Pacific Bell
	ZJESUS	Pacific Bell
1980	Gonzalez Agapita	Pacific Telephone
1958	YATES J J	Pacific Telephone

FINDINGS

Year	Uses	Source
1954	FREZZA JULIA	R. L. Polk & Co.
1936	FRIZZAR VINANZO (O)	Los Angeles Directory Co.
1933	Frizza Vinanzo o	Los Angeles Directory Co.
	1/2 Vacant	Los Angeles Directory Co.
1928	Frizza Vinanzo	Los Angeles Directory Co.
	1/2 Turi Pietro	Los Angeles Directory Co.

715 4TH AVE

Year	Uses	Source
1962	TURMON HELEN JOHNSON	Pacific Telephone
1936	BYRNE J W	Los Angeles Directory Co.
1933	Byrne J W	Los Angeles Directory Co.
1928	Susemihl L G	Los Angeles Directory Co.

717 4TH AVE

Year	Uses	Source
2014	OCCUPANT UNKNOWN	Cole Information
2010	OCCUPANT UNKNOWN	Cole Information
2006	COLLETT Stephen	Haines Co., Inc.
2005	OCCUPANT UNKNOWN	Cole Information
2000	COLLETT Stephen	Haines & Company
1975	ALEXANDER EDW	Pacific Telephone
	DUNN KATHY	Pacific Telephone
1962	NELSON SADIE	Pacific Telephone
1954	MALTER	R. L. Polk & Co.
1936	CLENDENING W M (O)	Los Angeles Directory Co.
1933	Murray Valentine o	Los Angeles Directory Co.

718 4TH AVE

Year	Uses	Source
2014	AMY HERNANDEZ	Cole Information
2010	OCCUPANT UNKNOWN	Cole Information
2005	OCCUPANT UNKNOWN	Cole Information
2000	GUNDERSON Rick	Haines & Company

FINDINGS

Year	Uses	Source
2000	X INDIANA AV	Haines & Company
1970	MITCHELL HATTIE	Pacific Telephone
1965	MITCHELL FLOYD	Pacific Telephone
	MITCHELL HATTIE	Pacific Telephone
1962	MITCHELL HATTIE	Pacific Telephone
1958	MITCHELL HATTIE	Pacific Telephone
1936	VACANT	Los Angeles Directory Co.
1933	Vacant	Los Angeles Directory Co.
1928	De Anda Refugio	Los Angeles Directory Co.

800 4TH AVE

Year	Uses	Source
1924	BROWN Sarah E r	Los Angeles Directory Co.

804 4TH AVE

Year	Uses	Source
1962	VILLASENOR ANGEL	Pacific Telephone

805 4TH AVE

Year	Uses	Source
1995	E C S Co Water Systems Management	Pacific Bell

808 4TH AVE

Year	Uses	Source
1970	GOMER MARIA	Pacific Telephone

812 4TH AVE

Year	Uses	Source
1965	WHITE JAS C	Pacific Telephone
1962	WHITE JAS C	Pacific Telephone

815 4TH AVE

Year	Uses	Source
2020	PING LEE	EDR Digital Archive
	MEI LEE	EDR Digital Archive
	HSI LEE	EDR Digital Archive

FINDINGS

Year	Uses	Source
2014	FAYE LEE	Cole Information
2010	OCCUPANT UNKNOWN	Cole Information
2006	No Current Listing	Haines Co., Inc.
2000	XXXX	Haines & Company
	X BROOKS AV	Haines & Company
	APRIL FITZSIMMONS	Cole Information
1995	GRAGG, JOSEPH	Cole Information
1992	GRAGG, JOSEPH	Cole Information
1991	Gragg Jos	Pacific Bell
	GRAGGJOS	Pacific Bell
1985	GRAGG JOS	Pacific Bell
1965	GONZALES BENJ	Pacific Telephone
1954	URBANO ARTHUR E	R. L. Polk & Co.
1936	SKELTON C N	Los Angeles Directory Co.
1933	Brew er P D	Los Angeles Directory Co.
1928	Skelton Jas	Los Angeles Directory Co.

817 4TH AVE

Year	Uses	Source
1965	SANCHEZ LUCY	Pacific Telephone
1958	FULLER BLANCHE V	Pacific Telephone
1936	VACANT	Los Angeles Directory Co.
1933	Mc Kay Alex	Los Angeles Directory Co.
1928	Vrana John	Los Angeles Directory Co.

846 4TH AVE

Year	Uses	Source
1929	BAKER Virgil P Eleanor v pres sec Hall Baker Co	Los Angeles Directory Co.

891 4TH AVE

Year	Uses	Source
1967	Stegman Judy C	Pacific Telephone

FINDINGS

902 4TH AVE

Year	Uses	Source
2020	RON DEUTSCH	EDR Digital Archive
2014	OCCUPANT UNKNOWN	Cole Information
2010	OCCUPANT UNKNOWN	Cole Information
2006	No Current Listing	Haines Co., Inc.
2005	OCCUPANT UNKNOWN	Cole Information
2000	XXXX	Haines & Company
1995	OCCUPANT UNKNOWNN	Cole Information
1991	Sadler Dan I	Pacific Bell
	SADLERDANI	Pacific Bell
1962	LOGAN EL LA	Pacific Telephone
1958	EDWARDS ELECTA	Pacific Telephone
1954	SPICHTIG LINA	R. L. Polk & Co.
1936	BILLINGS DOROTHY MN	Los Angeles Directory Co.
1933	Conw eiser Benj	Los Angeles Directory Co.
1928	Henritze Virginia Mrs	Los Angeles Directory Co.

909 4TH AVE

Year	Uses	Source
2014	CHARLIE JOHNSON	Cole Information
1965	WILLIAMS VANNIE	Pacific Telephone
1962	STEWART CHAS	Pacific Telephone
1958	SHEA RICHARD	Pacific Telephone
1936	SCANLON H S	Los Angeles Directory Co.
1933	Scanlon H S	Los Angeles Directory Co.
1928	Craig Jas A	Los Angeles Directory Co.

912 4TH AVE

Year	Uses	Source
2014	ARNAUD LEVY	Cole Information
2010	ALEJANDRO JUNGER	Cole Information
2006	No Current Listing	Haines Co., Inc.
2005	OCCUPANT UNKNOWN	Cole Information
2000	XXXX	Haines & Company

FINDINGS

Year	Uses	Source
2000	X BROOKS CT	Haines & Company
1995	MALINOWSKI, MARYA	Cole Information
1992	MALINOWSKI, MARYA	Cole Information
1991	Mallnow ski Marya	Pacific Bell
	Mallnow ski Marya WEST LOS ANGELES 8200770	Pacific Bell
	MALLNOWSKI MARYA	Pacific Bell
1962	HARRIS HAROLD	Pacific Telephone
1936	VACANT	Los Angeles Directory Co.
1933	Voss Violet Mra	Los Angeles Directory Co.
1928	Whitcomb Raymond	Los Angeles Directory Co.

914 4TH AVE

Year	Uses	Source
2006	TUHTANMendy	Haines Co., Inc.
2000	ROBLES Eleodoro	Haines & Company
1975	PARSA RAUL	Pacific Telephone
1970	REYES RAUL	Pacific Telephone
1962	CARDOVA ARMANDO M	Pacific Telephone
1936	ROHB THOS	Los Angeles Directory Co.
1933	Livingston Jas	Los Angeles Directory Co.
1928	Easum Melba Mrs	Los Angeles Directory Co.

918 4TH AVE

Year	Uses	Source
2000	XXXX	Haines & Company
1991	Bastiaans Paul	Pacific Bell
	Bastiaens E SANTA MONICA	Pacific Bell
	Bastiaens R SANTA MONICA 4538625	Pacific Bell
	BASTIAANS PAUL	Pacific Bell
1975	NESBITT MABEL E	Pacific Telephone
1954	COOMBS HARRIET	R. L. Polk & Co.
	DALEY HAZEL D	R. L. Polk & Co.
1936	HECKLE W C	Los Angeles Directory Co.

FINDINGS

Year	Uses	Source
1933	Heckle W C	Los Angeles Directory Co.
1928	Vacant	Los Angeles Directory Co.

710A 4TH AVE

Year	Uses	Source
1962	WESTBROOK WM R	Pacific Telephone
1936	DI (IHIONNO NICOLO	Los Angeles Directory Co.

710B 4TH AVE

Year	Uses	Source
1936	LYELL CHAS	Los Angeles Directory Co.

710C 4TH AVE

Year	Uses	Source
1954	DANIELS ALBERT A	R. L. Polk & Co.
1936	CLAY A W MRS	Los Angeles Directory Co.

714 1/2 4TH AVE

Year	Uses	Source
1954	HOLDEN CLAYTON	R. L. Polk & Co.
1936	MIGNIONO ANGELO	Los Angeles Directory Co.

808 1/2 4TH AVE

Year	Uses	Source
1958	BIRD NELLIE E MRS	Pacific Telephone

808 1/4 4TH AVE

Year	Uses	Source
1958	ICUTCHER BENNY	Pacific Telephone
1954	KUTCHER BENNY	R. L. Polk & Co.

808 3/4 4TH AVE

Year	Uses	Source
1958	BATCHELOR CLARA MRS	Pacific Telephone

FINDINGS

812 1/2 4TH AVE

Year	Uses	Source
1958	CHAVEZ MARCJARITO N	Pacific Telephone

812 1/4 4TH AVE

Year	Uses	Source
1965	MONTOYA JAS	Pacific Telephone
1958	JACOBS MIKE	Pacific Telephone
1954	JACOBS MIKE	R. L. Polk & Co.

ABBOT KINNEY BLVD

901 ABBOT KINNEY BLVD

Year	Uses	Source
2020	DESIGN CONTINUUM	EDR Digital Archive
2014	DESIGN CONTINUUM	Cole Information
2010	DESIGN CONTINUUM	Cole Information
2006	SIGHT EFFECTS	Haines Co., Inc.
2005	THE DIGITAL LAB INC	Cole Information
	IN SIGHT PIX INC	Cole Information
	SIGHT EFFECTS INC	Cole Information
2000	XXXX	Haines & Company
1995	LIVINGSTON CO	Cole Information
	BRIGHT & ASSOC	Cole Information
	CAMP, THOMAS	Cole Information
1992	LIVINGSTON&KEYE	Cole Information
	BRIGHT&ASSOCTS	Cole Information

920 ABBOT KINNEY BLVD

Year	Uses	Source
2020	920 ABBOT KINNEY LLC	EDR Digital Archive
	MARY MCNAMEE	EDR Digital Archive
2014	MARSHALL PLAN THE	Cole Information
2010	MARSHALL PLAN	Cole Information
	G A JUNGER ASSOC	Cole Information
2006	MARSHALLPLAN	Haines Co., Inc.

FINDINGS

Year	Uses	Source
2006	SMr ITH JUNGER	Haines Co., Inc.
	WELLMAN	Haines Co., Inc.
2005	MARSHALL PLAN	Cole Information
	CNJ PAINTING SERVICES INC	Cole Information
	SMITH JUNGER & WELLMAN	Cole Information
	G A JUNGER ASSOCIATES	Cole Information
	SLATTERY WILLIAM J LAW OFFICES	Cole Information
2000	JANET PITCHER	Cole Information

940 ABBOT KINNEY BLVD

Year	Uses	Source
2014	WILLIAM SLATTERY	Cole Information

1003 ABBOT KINNEY BLVD

Year	Uses	Source
2020	CHARLES BOUSQUET	EDR Digital Archive
2014	BOUSQUET CHAS R	Cole Information
2006	BOUSQUETCHASR	Haines Co., Inc.
2000	BOUSQUET Chas R	Haines & Company
1995	BOUSQUET, CHARLES R	Cole Information
1992	BOUSQUET, CHARLES R	Cole Information

1004 ABBOT KINNEY BLVD

Year	Uses	Source
2005	L LEE	Cole Information

1007 ABBOT KINNEY BLVD

Year	Uses	Source
2020	ALINE LAM	EDR Digital Archive
	CHRISTINE YOO	EDR Digital Archive
2014	DEREK DRAPER	Cole Information
	ROBERT ANTON	Cole Information
2010	ALINE LAM	Cole Information
	CHRISTINE YOO	Cole Information
2006	No Current Listing	Haines Co., Inc.

FINDINGS

Year	Uses	Source
2005	ALINE LAM	Cole Information
2000	OCCUPANT UNKNOWN	Cole Information
	SOUSQUET Charles	Haines & Company
1995	OCCUPANT UNKNOWNN	Cole Information

1009 ABBOT KINNEY BLVD

Year	Uses	Source
2020	PLANT FOOD + WINE VENICE	EDR Digital Archive
	CALIFORNIA COMMUNITY	EDR Digital Archive
2014	THE UPRISING	Cole Information
	ALD DESIGN	Cole Information
	BETTE MAE INC	Cole Information
	AXE	Cole Information
2010	ALD DESIGN	Cole Information
	AXE	Cole Information
	A TWENTY FOUR HOUR TOWING	Cole Information
2006	AXE	Haines Co., Inc.
2005	CENTER FOR ENFORCEMENT OF FAMILY SUP	Cole Information
	THE DESIGN FIX	Cole Information
	ALD DESIGN	Cole Information
	STREAM AMERICA	Cole Information
2000	CENTER FOR ENFRCMNT FMLY SPPRT	Haines & Company
	MITCHELL C	Haines & Company
	WOODPOST	Haines & Company
1995	PLAYA DEL SOL	Cole Information
	OCCUPANT UNKNOWNN	Cole Information
1992	HILLTOP CREATIONS	Cole Information
	LA EATS	Cole Information
	MEDCO MARKETING	Cole Information

1010 ABBOT KINNEY BLVD

Year	Uses	Source
2020	WESTMINSTER AVENUE ELEMENTARY	EDR Digital Archive

FINDINGS

Year	Uses	Source
2014	WESTMINSTER AVE ELEMENTARY SCHOOL	Cole Information
2010	WESTMINSTER AVENUE ELEMENTARY	Cole Information
2006	WESTMINSTERAVE	Haines Co., Inc.
	ELEMENTARYSC	Haines Co., Inc.
2005	WESTMINSTER AVE ELEMENTARY SCHOOL	Cole Information
2000	SYLVAN LEARNING CENTERS	Haines & Company
	WESTMINSTER AVE ELEMENTARY SC	Haines & Company
1995	WESTMINSTER AVENUE ELEMENTARY	Cole Information

1011 ABBOT KINNEY BLVD

Year	Uses	Source
2000	SPIERER Elaine	Haines & Company
1995	THOMPSON, TAZWELL	Cole Information
1992	CLARK, SCOTT	Cole Information

1015 ABBOT KINNEY BLVD

Year	Uses	Source
2020	ELECTRIC CHARGING STATION	EDR Digital Archive
	NOTHING LIMITED VENTURES I	EDR Digital Archive
2014	NOTHING LIMITED VENTURES I	Cole Information

1021 ABBOT KINNEY BLVD

Year	Uses	Source
2010	EMILY SCHWEBER CASTING	Cole Information
2000	PLANET AMERICANA	Haines & Company
1995	Z TIME INC	Cole Information
	OCCUPANT UNKNOWNN	Cole Information
1992	Z TIME INC	Cole Information

1023 ABBOT KINNEY BLVD

Year	Uses	Source
2020	FELIX	EDR Digital Archive
2014	JOES RESTAURANT	Cole Information
	LOCKSMITH	Cole Information
2010	JOES RESTAURANT	Cole Information

Year	Uses	Source
2010	LIMOUSINE 007 EXPRESS	Cole Information
2006	JOES Rest AURANT	Haines Co., Inc.
2005	JOES RESTAURANT	Cole Information
	BETTY MAE INC	Cole Information
2000	JOES RESTAURANT	Haines & Company
	OCCUPANT UNKNOWN	Cole Information
1995	JOES RESTAURANT	Cole Information
	DRAKE, JOHN A	Cole Information
1992	JOES RESTAURANT	Cole Information
	RAKU	Cole Information
	DRAKE, JOHN A	Cole Information

1025 ABBOT KINNEY BLVD

Year	Uses	Source
2014	PRIMITIVO	Cole Information
2010	PRIMITIVO	Cole Information
2006	PRIMm VO	Haines Co., Inc.
2005	PRIMITIVO	Cole Information
2000	A VOTRE SANTE VENICE	Haines & Company
1995	A VORTE SANTE	Cole Information
	OCCUPANT UNKNOWNN	Cole Information
1992	AVOTRE, SANTE	Cole Information

1027 ABBOT KINNEY BLVD

Year	Uses	Source
2020	SPA SOPHIA	EDR Digital Archive
	STUDIO U	EDR Digital Archive
	TRADEYA INC	EDR Digital Archive
2014	CROSS RIVER PICTURES	Cole Information
	JOES RESTAURANT OFFICE	Cole Information
	SANTA MONICA YOGA	Cole Information
2010	CROSS RIVER PICTURES	Cole Information
	JOES RESTAURANT OFFICE	Cole Information
	STUDIO U	Cole Information

FINDINGS

Year	Uses	Source
2010	SANTA MONICA YOGA	Cole Information
2006	BLIND SIGHT	Haines Co., Inc.
	ALLIANCES	Haines Co., Inc.
	CROSS RIVER	Haines Co., Inc.
	PICTURES	Haines Co., Inc.
	JOES Rest AURANT	Haines Co., Inc.
	OFFICE	Haines Co., Inc.
	SNTAMNCAYOGA	Haines Co., Inc.
2005	JOE S RESTAURANT	Cole Information
2000	AJUSTIN Rom	Haines & Company
1995	OCCUPANT UNKNOWNN	Cole Information
1992	WALLIS JOHN G ARCH	Cole Information
	JORDAN LEE&ASSOC	Cole Information

1029 ABBOT KINNEY BLVD

Year	Uses	Source
2014	SCULPTURE GARDENS	Cole Information
2010	SCULPTURE GARDENS	Cole Information
2006	MEDMIRINA	Haines Co., Inc.
	SCULPTURE	Haines Co., Inc.
	GARDENS	Haines Co., Inc.
2005	SCULPTURE GARDENS	Cole Information
	DANIEL SIEGEL	Cole Information
2000	CYBER JAVA	Haines & Company
	1/2 SCULPTURE GARDENS	Haines & Company
1995	OCCUPANT UNKNOWNN	Cole Information
1992	BOURGEOIS PIG	Cole Information
	BOURGEOIS, PIG	Cole Information

1031 ABBOT KINNEY BLVD

Year	Uses	Source
2014	WILLIE JANE	Cole Information
2010	LILLYS FRENCH CAFE & BAR	Cole Information
2006	LILLYS FRENCH	Haines Co., Inc.

FINDINGS

Year	Uses	Source
2006	CAFE &BAR	Haines Co., Inc.
2005	LILLYS FRENCH CAFE & BAR	Cole Information
	ERIC BLOMME	Cole Information
2000	LILLYS FRENCH CAFE & BAR	Haines & Company
1995	SCULPTURE GARDENS RESTAURANT	Cole Information
	SCULPTURE GARDENS PLANTS	Cole Information
	OCCUPANT UNKNOWNN	Cole Information
1992	SCULPTURE GARDENS	Cole Information

1033 ABBOT KINNEY BLVD

Year	Uses	Source
2014	MATTHEW CHAPMAN	Cole Information
2010	MATHEW CHAPMAN	Cole Information
2006	a GONZALES Jennie	Haines Co., Inc.
2005	DIONNE RESNIK	Cole Information
2000	OCCUPANT UNKNOWN	Cole Information
	GONZALES Jennie	Haines & Company
1995	MOQUEDA, LATISHA	Cole Information

BREEZE AVE

106 BREEZE AVE

Year	Uses	Source
1965	SKINNER MARY	Pacific Telephone

109 BREEZE AVE

Year	Uses	Source
2020	FRANCISCO COOKSEY	EDR Digital Archive
	BETH FRIED	EDR Digital Archive
	CARL BURAK	EDR Digital Archive
	MATTHEW BYRNES	EDR Digital Archive
2014	SARAH BADAMI	Cole Information
	BREECE KNUDSON	Cole Information
	FRANCISCO COOKSEY	Cole Information
	BETH FRIED	Cole Information

FINDINGS

Year	Uses	Source
2014	CARL BURAK	Cole Information
	MICHAEL SANDERS	Cole Information
	SARAH STRAYER	Cole Information
	MARIA WOODARD	Cole Information
	VINCENT SALEMNO	Cole Information
	MATTHEW BYRNES	Cole Information
	M PETERSEN	Cole Information
2010	BREECE KNUDSON	Cole Information
	HEIDI FERNANDEZ	Cole Information
	RICK HIRSCHFIELD	Cole Information
	JULIA KAROLY	Cole Information
	ROBYN ALTMAN	Cole Information
	ROBERT BOAS	Cole Information
	BARBARA TAUB	Cole Information
	ROBERT PETERSEN	Cole Information
	CARL BURAK	Cole Information
2005	RSVP EVENT	Cole Information
	VERO TALENT	Cole Information
	RICK HIRSCHFIELD	Cole Information
	LUCAS TIRIGALL	Cole Information
	ROBYN ALTMAN	Cole Information
	BRYAN STAGG	Cole Information
	STEVEN STONE	Cole Information
	BARBARA TAUB	Cole Information
	C SIMMERS	Cole Information
	JOANNA WALLING	Cole Information
	CARL BURAK	Cole Information
	SAGE KALBER	Cole Information
	YAMATO KOBAYASHI	Cole Information
	DAVID KAUFMAN	Cole Information
2000	RICK HIRSCHFIELD	Cole Information
	JIM WEIDENBORNER	Cole Information

FINDINGS

Year	Uses	Source
2000	C WATERMAN	Cole Information
	JOHN MATTHEWS	Cole Information
	JOSHUA FAURE-BRAC	Cole Information
	EDMUND GRIFFIN	Cole Information
	KEN LEDBURY	Cole Information
	SHANE DAVIS	Cole Information
	CHARLES BRUNSON	Cole Information
	BRIDGET WELLS	Cole Information
	TODD BELLUCCI	Cole Information
	CARL BURAK	Cole Information
	TOM STONE	Cole Information
1995	SEKIGUCHI, NAOTO	Cole Information
	BOCK, STEPHEN	Cole Information
	BRUNSON, CHAS	Cole Information
	WEBB, MICHAEL	Cole Information
	CUMMINGS, ANNA	Cole Information
	ARMSTRONG, CHARLES	Cole Information
	BURAK, C D	Cole Information
	LEDBURY, KEN	Cole Information
	STACKLER, BRADLEY L	Cole Information
	CHRISTENSEN, S T	Cole Information
1992	SMALL, J	Cole Information
	PABLO, ZAN E	Cole Information
	QUAYE, JOSEPH	Cole Information
1985	BRUNSONCHASVENICE	Pacific Bell
1965	PFEIFFER CLAIRE	Pacific Telephone

112 BREEZE AVE

Year	Uses	Source
2014	OCCUPANT UNKNOWN	Cole Information
2010	ROSEMARY WARKENTIN	Cole Information
2005	ROSEMARY WARKENTIN	Cole Information
2000	R WARKENTIN	Cole Information

FINDINGS

Year	Uses	Source
1995	WARKENTIN, R J	Cole Information
1992	WARKENTIN, R J	Cole Information
1967	Blade Matthew Associates rug & carpt clnrs	Pacific Telephone

115 BREEZE AVE

Year	Uses	Source
2014	PETER NOTT	Cole Information
2010	PETER NOTT	Cole Information
	KELLIE WAYMIRE	Cole Information
2005	PETER NOTT	Cole Information
	ANTONIO MORICI	Cole Information
1995	RJAS, CHRISTI	Cole Information
	HAFFEY, SUSAN	Cole Information
1992	CLARK, MATTHEW	Cole Information

116 BREEZE AVE

Year	Uses	Source
2014	ALEXANDRA PERPICH	Cole Information
2005	OLIVER JISZDA	Cole Information
2000	OCCUPANT UNKNOWN	Cole Information
1995	BROWN, SHELLY	Cole Information
1992	WELLES, ROBERT	Cole Information
	APPELBAUM, MICHAL	Cole Information
1962	COICLASURE ELLA	Pacific Telephone

118 BREEZE AVE

Year	Uses	Source
2020	CHARLES HANSON	EDR Digital Archive
	MADELEINE ROGOW	EDR Digital Archive
	NANCY HANSON	EDR Digital Archive
2014	JACKSON ROGOW	Cole Information
2010	MEGAN BIERWIRTH	Cole Information
2005	YVETTE HUNDLEY	Cole Information
2000	TERRY VOGL	Cole Information

FINDINGS

Year	Uses	Source
1995	OCCUPANT UNKNOWNN	Cole Information
1985	BUMS JOAN	Pacific Bell

120 BREEZE AVE

Year	Uses	Source
2020	DUGGER SHORE	EDR Digital Archive
	JAMES NICHOLS	EDR Digital Archive
	PENELOPE DEIHL	EDR Digital Archive
2014	JAMES NICHOLS	Cole Information
2010	RUTH WERNIG	Cole Information
2006	o WERNIG Ruth	Haines Co., Inc.
2005	RUTH WERNIG	Cole Information
2000	OCCUPANT UNKNOWN	Cole Information
1995	ESCOBEDO, A	Cole Information
	MCLELLAN, NEIL	Cole Information
1992	ESCOBEDO, A	Cole Information
	MCLELLAN, NEIL	Cole Information
1991	Escobedo A	Pacific Bell
	Mc Lellan Neil	Pacific Bell
	Mc Leltan SG SANTA MONICA 8288361	Pacific Bell
	Mc Lellan T VENICE 8231623	Pacific Bell
	MCLELLAN NEIL	Pacific Bell
1985	MCLELLAN NEIL E	Pacific Bell
1980	Hart Christine L	Pacific Telephone
	Simplson John H	Pacific Telephone
1970	MURRAY DANL	Pacific Telephone
1965	PAYN RAY W	Pacific Telephone
1954	BRODY SAM R	R. L. Polk & Co.
1936	POTTS ARTH	Los Angeles Directory Co.
1933	Potts Arth o	Los Angeles Directory Co.
1928	Ellis 8aml	Los Angeles Directory Co.

FINDINGS

121 BREEZE AVE

Year	Uses	Source
2020	STEPHEN UJLAKI	EDR Digital Archive
2014	STEPHEN UJLAKI	Cole Information
	GRANT GUSTAFSON	Cole Information
2010	ERIK RUDZITIS	Cole Information
	DYLAN BARNES	Cole Information
	PAMELA GAZANI	Cole Information
2006	UJWLAKIStephen	Haines Co., Inc.
2005	JEFFREY KILBRIDE	Cole Information
2000	OCCUPANT UNKNOWN	Cole Information
1995	MARQUEZ, RUBEN	Cole Information
	REED, NANETTE	Cole Information
1992	WELCH, MICHAEL	Cole Information
	REED, NANETTE	Cole Information
1980	Blok L	Pacific Telephone
	Bloksgaard G	Pacific Telephone
	Selan Richard Rick	Pacific Telephone
1975	BRODY ALIEN	Pacific Telephone
1970	COOPER CHAS L	Pacific Telephone
1965	GALLAGHER JOHN	Pacific Telephone
1962	CONRAD MARTHA	Pacific Telephone
	GALLAGHER JOHN	Pacific Telephone
1958	LESTER SONIA	Pacific Telephone
1954	LESTER SONIA	R. L. Polk & Co.
1936	MOSS L B	Los Angeles Directory Co.
1933	Vacant	Los Angeles Directory Co.
1928	Stepner E I	Los Angeles Directory Co.

122 BREEZE AVE

Year	Uses	Source
2020	SHAWN BECKHAM	EDR Digital Archive
2014	OCCUPANT UNKNOWN	Cole Information
2010	BRETT PROCTOR	Cole Information

FINDINGS

Year	Uses	Source
2006	MITTALSapna	Haines Co., Inc.
	a PROCTOR Brett	Haines Co., Inc.
2005	SAPNA MITTAL	Cole Information
2000	GINA RESNICK	Cole Information
1980	Klhlman Sune	Pacific Telephone
1975	FINHANDLER WILLIAM	Pacific Telephone
1970	FINHANDLER WM	Pacific Telephone
1965	ALOHA TRANSFER	Pacific Telephone
1954	GREENSPAN LEAH	R. L. Polk & Co.
1936	WEBER LOTTIE MRS	Los Angeles Directory Co.
1933	Vacant	Los Angeles Directory Co.
	1/2 Neen J R	Los Angeles Directory Co.
1928	Vacant	Los Angeles Directory Co.
	1/2 Freisen Lavina Mrs	Los Angeles Directory Co.

123 BREEZE AVE

Year	Uses	Source
2020	SUSAN KIM	EDR Digital Archive
	JEROEN NIEUWKOOP	EDR Digital Archive
2014	JUSTIN THIELE	Cole Information
2010	MARK MCGURL	Cole Information
2006	MCGURLMark	Haines Co., Inc.
2005	MARK MCGURL	Cole Information
2000	ROBERT VONBERGMAN	Cole Information
1995	OCCUPANT UNKNOWNN	Cole Information
1980	Lazarus ML	Pacific Telephone
1975	LAZARUS MIKE	Pacific Telephone
1965	WEISS SAMI	Pacific Telephone
1962	WEISS SAMI	Pacific Telephone
1958	EINSTEIN MVANIA MRS	Pacific Telephone
1954	EINSTEIN RUBIN	R. L. Polk & Co.
1936	CASSLLETH MINNIE MR	Los Angeles Directory Co.
1933	Vartian C W	Los Angeles Directory Co.

FINDINGS

Year	Uses	Source
1928	Vartian 0 W	Los Angeles Directory Co.

124 BREEZE AVE

Year	Uses	Source
2010	CARRIE HAVELKA	Cole Information
	LINDA FUHRMAN	Cole Information
2006	RUOFMartfn	Haines Co., Inc.
2005	MARTIN RUOF	Cole Information
2000	ANN SHEPPHIRD	Cole Information
1995	OCCUPANT UNKNOWNN	Cole Information
1985	BRIDGE MARTY VEN	Pacific Bell
1980	Kent Peter	Pacific Telephone
1936	DOPLER G A	Los Angeles Directory Co.
1933	Dopler G A	Los Angeles Directory Co.
	1/2 James R E	Los Angeles Directory Co.
1928	Vacant	Los Angeles Directory Co.
	1/2 James R E	Los Angeles Directory Co.

125 BREEZE AVE

Year	Uses	Source
2020	JOHN SOLOMON	EDR Digital Archive
	JENNIFER WONG	EDR Digital Archive
2014	ADELLE KAROFF	Cole Information
2010	JEFFREY MARKMAN	Cole Information
	JEFFREY KAROFF	Cole Information
2006	DVOSIN Nora	Haines Co., Inc.
	MARKMAN Jeffrey	Haines Co., Inc.
2005	NORA DVOSIN	Cole Information
	JEFFREY MARKMAN	Cole Information
2000	NORA DVOSIN	Cole Information
	JEFFREY MARKMAN	Cole Information
1995	JACKNOWITZ, CLEA	Cole Information
1992	DVOSIN, NORA	Cole Information
1991	Dvosin Nora	Pacific Bell

FINDINGS

Year	Uses	Source
1991	Dvoskin Pearl	Pacific Bell
	Dwan Jas M 6599708	Pacific Bell
	Dwan Katie SANTA MONICA 3927824	Pacific Bell
	DVOSINNORA	Pacific Bell
1985	DVOSIN NORA	Pacific Bell
1980	Dvosin Nora	Pacific Telephone
	Flood Stephen	Pacific Telephone
	Flood T B	Pacific Telephone
1965	BALDWIN SIDNEY RAY	Pacific Telephone
	PODER EMMA	Pacific Telephone
1962	PODER EMMA	Pacific Telephone
	GOHMAN NORMA RUTH	Pacific Telephone
1958	PODER EMMA	Pacific Telephone
1936	PORTER HARRY	Los Angeles Directory Co.
1933	Wolfe Morris	Los Angeles Directory Co.
1928	Cockran A G	Los Angeles Directory Co.

126 BREEZE AVE

Year	Uses	Source
2014	DOUGAL STRACHAN	Cole Information
2010	DOUGAL STRACHAN	Cole Information
2006	No Current Listing	Haines Co., Inc.
2005	BLAKE ADAMS	Cole Information
2000	J PEARCE	Cole Information
1995	PEARCE, J	Cole Information
1980	Stibel Frank	Pacific Telephone
1975	KRANING K L	Pacific Telephone
1970	CARSON CLAY	Pacific Telephone
1965	BOCK SOL	Pacific Telephone
1958	ROBBINS BERNARD	Pacific Telephone
1954	ROCHE CLIFFORD A	R. L. Polk & Co.
1936	KANARIK EOLIAS	Los Angeles Directory Co.
1933	Porter D A Mrs	Los Angeles Directory Co.

FINDINGS

Year	Uses	Source
1928	Sc Ynten 0 F	Los Angeles Directory Co.

127 BREEZE AVE

Year	Uses	Source
2014	JEFFREY BERNSTEIN	Cole Information
2010	JOSEPH LACROIX	Cole Information
2006	No Current Listing	Haines Co., Inc.
2005	JOSEPH LACROIX	Cole Information
2000	YETTA LEVINE	Cole Information
1995	LEVINE, YETTA	Cole Information
1980	JEWETT DR	Pacific Telephone
1975	JEWETT G F	Pacific Telephone
1970	JAWETT II F	Pacific Telephone
1965	JEWETT G F	Pacific Telephone
1962	JEWETT G F	Pacific Telephone
1954	FARBER ROSE	R. L. Polk & Co.
1936	RALPH PAUL	Los Angeles Directory Co.
1933	Liebenow Fredk	Los Angeles Directory Co.
1928	Stein B J	Los Angeles Directory Co.
1924	Dill L E	Los Angeles Directory Co.

128 BREEZE AVE

Year	Uses	Source
2014	JASON MICHAEL	Cole Information
2010	ALEX BLAGG	Cole Information
2006	No Current Listing	Haines Co., Inc.
2000	OCCUPANT UNKNOWN	Cole Information
1995	STEM, DAVID	Cole Information
1975	HILL MICHAEL	Pacific Telephone
1965	STUDNICKI WALTER G	Pacific Telephone
1936	MALATSKY SOL	Los Angeles Directory Co.
1933	Horowitz Mary Mrs	Los Angeles Directory Co.
1928	Hallberg G E	Los Angeles Directory Co.

FINDINGS

129 BREEZE AVE

Year	Uses	Source
2020	NAOMI WOLMAN	EDR Digital Archive
	JUSTIN DEITCHMAN	EDR Digital Archive
2014	OCCUPANT UNKNOWN	Cole Information
2010	OCCUPANT UNKNOWN	Cole Information
2005	NAOMI WOLMAN	Cole Information
2000	AMI OREN	Cole Information
1995	DVIR, GAD	Cole Information
1991	Linn John J	Pacific Bell
	Trotter Chas M	Pacific Bell
	Trotter Donald N & Nancy	Pacific Bell
	LINN JOHN J	Pacific Bell
	TROTTERCHASM	Pacific Bell
1985	OREN AMI	Pacific Bell
1980	emerson Robt M	Pacific Telephone
	Emorsol Robt M	Pacific Telephone
	Spauldlng Ned	Pacific Telephone
1975	CUTTRELL M	Pacific Telephone
	EMERSON ROBT M	Pacific Telephone
1970	COMINOS THEA A	Pacific Telephone
1965	COMBNOS THEO A	Pacific Telephone
	ZEHNPFENNING JOHANNA	Pacific Telephone
1962	COMINOS THEA A	Pacific Telephone
1954	HIRSCHBERG BERNARD	R. L. Polk & Co.
1936	STANZEL BERTHA	Los Angeles Directory Co.

130 BREEZE AVE

Year	Uses	Source
2014	OCCUPANT UNKNOWN	Cole Information
2010	OCCUPANT UNKNOWN	Cole Information
2006	BLASCHKEKirk	Haines Co., Inc.
2005	RAY AZOULAY	Cole Information
2000	RALPH GILLESPIE	Cole Information

FINDINGS

Year	Uses	Source
2000	WILLIAM ADAMS	Cole Information
1995	GILLESPIE, RALPH L	Cole Information
1991	Adams Wm G	Pacific Bell
	Gillespie Ralph L	Pacific Bell
	Gillespie Ray PDRey 3011633	Pacific Bell
	Gillespe M LOS ANGELES 8240380	Pacific Bell
	ADAMS WM G	Pacific Bell
	GILLESPIE RALPH L	Pacific Bell
1985	ADAMS WM G	Pacific Bell
	GILLESPIE RALPH L	Pacific Bell
1980	Adams Wm	Pacific Telephone
	Gillespie Ralph L	Pacific Telephone
1975	VENICE	Pacific Telephone
	GILLESPIE RALPH L	Pacific Telephone
1970	ADAMS W G	Pacific Telephone
	GILLESPLE RALPH L	Pacific Telephone
1965	ADAMS WM C	Pacific Telephone
	GILLESPIE RALPH L	Pacific Telephone
1962	ADAMS WM G	Pacific Telephone
	GILLESPIE RALPH L	Pacific Telephone
1954	LAZAR LOUIS L R	R. L. Polk & Co.
1936	WARD F W	Los Angeles Directory Co.
1933	Ward F W	Los Angeles Directory Co.
	1/2 Vandergrift Frank	Los Angeles Directory Co.
1928	Flatten f	Los Angeles Directory Co.
	1/2 Vandegrift Frank	Los Angeles Directory Co.

131 BREEZE AVE

Year	Uses	Source
1962	ALCHIAN M H	Pacific Telephone
1958	AICHIAN M H R	Pacific Telephone
1954	AICHIAN M H R	R. L. Polk & Co.
1936	ALCHIAN MILTON	Los Angeles Directory Co.

FINDINGS

Year	Uses	Source
1933	Gerstel B B Mrs	Los Angeles Directory Co.
	1/2 Snyder Harry	Los Angeles Directory Co.
1928	Simpson E R	Los Angeles Directory Co.
	1/2 Vacant	Los Angeles Directory Co.

132 BREEZE AVE

Year	Uses	Source
1954	DAVIS HARRY	R. L. Polk & Co.
1936	EARL HANNAH MRS	Los Angeles Directory Co.
1933	Allen E C	Los Angeles Directory Co.
1928	Anderson C M	Los Angeles Directory Co.

133 BREEZE AVE

Year	Uses	Source
1933	Brady Anna Mrs	Los Angeles Directory Co.
1928	Seitz Edna Mrs	Los Angeles Directory Co.

134 BREEZE AVE

Year	Uses	Source
1933	Anderson C M	Los Angeles Directory Co.
1928	Saslow E N	Los Angeles Directory Co.

181 BREEZE AVE

Year	Uses	Source
1991	Stevens Dani	Pacific Bell

184 BREEZE AVE

Year	Uses	Source
1992	GUNNER, RAPHAEL	Cole Information

193 BREEZE AVE

Year	Uses	Source
1975	KERSCH ROBT J	Pacific Telephone

206 BREEZE AVE

Year	Uses	Source
1958	CHEMES ROSE MELKE	Pacific Telephone

Year	Uses	Source
1958	CHEMES VICTOR	Pacific Telephone
1936	ABADOUR ELIAS	Los Angeles Directory Co.
1933	Abdaour Ellas	Los Angeles Directory Co.
1928	Vacant	Los Angeles Directory Co.

208 BREEZE AVE

Year	Uses	Source
1965	CLUTE WILTON	Pacific Telephone
1962	CALHOUN TIMOTHY	Pacific Telephone
1958	PREST SAM R	Pacific Telephone
1954	PREST SAM R	R. L. Polk & Co.
1936	PREST SAML	Los Angeles Directory Co.
1933	Prest Saml	Los Angeles Directory Co.
	1/2 Smith G L Mrs	Los Angeles Directory Co.
1928	Prest Saml	Los Angeles Directory Co.

262 BREEZE AVE

Year	Uses	Source
1992	TURNER, JAMES	Cole Information

102 1/2 BREEZE AVE

Year	Uses	Source
1958	RUBIDOUX MAUDE	Pacific Telephone

104 1/2 BREEZE AVE

Year	Uses	Source
1991	PARIS UOYDVENICE	Pacific Bell
1965	MIRANDA EVELYN MOSS	Pacific Telephone
1958	ZLATAROFF FANNIE	Pacific Telephone
1954	ZLATAROFF FANNIE	R. L. Polk & Co.

106 1/2 BREEZE AVE

Year	Uses	Source
1991	TAYLOR DAWN	Pacific Bell
1975	FORTUNE LYNN	Pacific Telephone
1965	EINSTEIN MANIA MRS	Pacific Telephone

Year	Uses	Source
1962	EINSTEIN MANIA MT-S	Pacific Telephone
1958	ZUCKERMAN IRVING	Pacific Telephone

108 1/2 BREEZE AVE

Year	Uses	Source
1962	KEITH SYLVIA	Pacific Telephone

109 1/2 BREEZE AVE

Year	Uses	Source
1958	BURG MEYER	Pacific Telephone
1954	BURG MEYER	R. L. Polk & Co.

120 1/2 BREEZE AVE

Year	Uses	Source
1958	MORALES JOHN J	Pacific Telephone

122 1/2 BREEZE AVE

Year	Uses	Source
1958	MOFFIT EVELYN	Pacific Telephone

124 1/2 BREEZE AVE

Year	Uses	Source
1975	FOSTER MARY MAUD	Pacific Telephone

131 1/2 BREEZE AVE

Year	Uses	Source
1958	THORSON RICHARD R	Pacific Telephone
1954	THORSON RICHARD R	R. L. Polk & Co.

124 1/2 BREEZE AVE

Year	Uses	Source
1970	KRANLNG KAREN L	Pacific Telephone

BROADWAY

209 BROADWAY

Year	Uses	Source
1975	NELSON FAY S	Pacific Telephone

Year	Uses	Source
1970	NELSON FAY S	Pacific Telephone
1962	NELSON FAY S	Pacific Telephone
1958	NELSON FAY S	Pacific Telephone
1954	NELSON FAY S	R. L. Polk & Co.
1936	SKELTON J C	Los Angeles Directory Co.

301 BROADWAY

Year	Uses	Source
1975	JEFFERSON JEROME E	Pacific Telephone
1970	JEFFERSON JEROME E	Pacific Telephone
1965	TRAUT VALERIA	Pacific Telephone
1936	WING LEE INDY	Los Angeles Directory Co.

317 BROADWAY

Year	Uses	Source
1991	SCHMLTZGEOA	Pacific Bell
1970	ROSSREONA	Pacific Telephone
1962	ESLIELMAN ROBT C DR	Pacific Telephone
1958	ESHELMAN ROBT C DR	Pacific Telephone
1954	ESHELMNAN EDITH R	R. L. Polk & Co.
	ESHELMAN R C DR	R. L. Polk & Co.
1936	ESHELMAN BS M MRS PHOTOG	Los Angeles Directory Co.
	ESHELMAN H H	Los Angeles Directory Co.
	KOLMAN SLDNEY	Los Angeles Directory Co.

BROADWAY AVE

209 BROADWAY AVE

Year	Uses	Source
2000	XXXX	Haines & Company
	X ELECTRIC AV	Haines & Company

301 BROADWAY AVE

Year	Uses	Source
2000	FOSTER Kimberly	Haines & Company

FINDINGS

Year	Uses	Source
2000	GRASS Barak	Haines & Company

302 BROADWAY AVE

Year	Uses	Source
2000	GARCIA Estela	Haines & Company

304 BROADWAY AVE

Year	Uses	Source
2000	XXXX	Haines & Company

305 BROADWAY AVE

Year	Uses	Source
2000	NOTT Peter	Haines & Company

308 BROADWAY AVE

Year	Uses	Source
2000	IVANOFF Nelly	Haines & Company

309 BROADWAY AVE

Year	Uses	Source
2000	APARTMENTS ALESSI Andrew	Haines & Company
	FRACK David	Haines & Company
	LEPKE Ryan	Haines & Company
	LIMONTA Florent	Haines & Company
	MILLER Eric	Haines & Company
	PETTIE Darren	Haines & Company
	RITCKEY TRACY AGENCY	Haines & Company
1990	GREEN TORTOISE INC VENICE	Pacific Bell

310 BROADWAY AVE

Year	Uses	Source
2000	XXXX	Haines & Company

317 BROADWAY AVE

Year	Uses	Source
2000	GOLD Gabriel	Haines & Company
	LOPEZ Valannay	Haines & Company

Year	Uses	Source
2000	SANTIAGO Micaela	Haines & Company

BROADWAY ST

200 BROADWAY ST

Year	Uses	Source
2001	NORDSTROM	Haines & Company, Inc.
	CIRCUIT CITY	Haines & Company, Inc.
	CIRCUIT CITY	Haines & Company, Inc.
1972	NESTOR S EUROPEAN DELICATESSEN	R. L. Polk & Co.
	AVCO FINANCE CO	R. L. Polk & Co.
1969	PETER PAN BEAUTY SALON	Pacific Telephone
1967	WEISER S DELICATESSEN BAKERY	R. L. Polk & Co.
	SEABOARD FINANCE CO	R. L. Polk & Co.
1960	S&M LIQUOR STORE AC	R. L. Polk & Co.
	PUBLIC FINANCE CO	R. L. Polk & Co.
1955	S & M LIQUOR STORE	R. L. Polk & Co.
	DOMESTIC FINANCE CORP	R. L. Polk & Co.

201 BROADWAY ST

Year	Uses	Source
1976	Glendale	Pacific Telephone
	Burbank	Pacific Telephone
	Beneficial Finance Company Of Glendale	Pacific Telephone
1972	BENEFICIAL FINANCE CO LOANS	R. L. Polk & Co.
1969	PUBLIC FINANCE CORP LOANS	Pacific Telephone
1967	BENEFICIAL FINANCE CO LOANS	R. L. Polk & Co.
	RALPHS GROCERY CO INC	R. L. Polk & Co.
1960	BENEFICIAL FINANCE CO	R. L. Polk & Co.
	RALPHS GRO CO INC	R. L. Polk & Co.
1955	BENEFICIAL FINANCE CO OF GLENDALE	R. L. Polk & Co.
	GLENDALE INV CO A	R. L. Polk & Co.
	HASKINS CHAS A NOTARY PUB	R. L. Polk & Co.
	RALPH S GRO CO A	R. L. Polk & Co.

FINDINGS

Year	Uses	Source
1948	Hotel Carmel	Los Angeles Directory Co.
	Gutheim J L	Los Angeles Directory Co.
1940	Hotel Carnnel	Los Angeles Directory Co.
	Penrose L E	Los Angeles Directory Co.
	Rotary Club	Los Angeles Directory Co.
1933	Vacant	Los Angeles Directory Co.
1928	Vacant	Los Angeles Directory Co.

202 BROADWAY ST

Year	Uses	Source
2001	XXXX	Haines & Company, Inc.
1976	Santa Monica	Pacific Telephone
	Pico Rivera	Pacific Telephone
1972	LOS ANGELES COUNTY HEART ASSN (VERDUGO BR)	R. L. Polk & Co.
	PIZZA MAN	R. L. Polk & Co.
1969	CITY POLICE DEPT	Pacific Telephone
1967	VACANT	R. L. Polk & Co.
	VACANT	R. L. Polk & Co.
1960	W RIGHT HAL B AGCY INS	R. L. Polk & Co.
	V ILSON J H ELECTRICAL APPLIANCES	R. L. Polk & Co.
	(USED) 4C	R. L. Polk & Co.
	WILSON AL SERV SHOP	R. L. Polk & Co.
1958	Santa Monica Branch	Pacific Telephone
	PIONEER SAVINGS & LOAN ASSN Dow ntow n Br	Pacific Telephone
1955	WRIGHT HAL E AGCY INS	R. L. Polk & Co.
	VACANT	R. L. Polk & Co.
	WILSON J H ELEC APPLIANCE SHOP A	R. L. Polk & Co.

203 BROADWAY ST

Year	Uses	Source
1976	Myers Bill Professional Exchange Service	Pacific Telephone
	PROFESSIONAL EXCHANGE SERVICE	Pacific Telephone
	Spic & Span Carpet & Furniture Cleaning	Pacific Telephone

FINDINGS

Year	Uses	Source
1969	FURS BY CAVID	Pacific Telephone
1960	203JENSEN BUILDING	R. L. Polk & Co.
	201SROTT BEARL INS	R. L. Polk & Co.
	203VACANT	R. L. Polk & Co.
	204VACANT	R. L. Polk & Co.
	205KNORR & KNORR ACCTS	R. L. Polk & Co.
	206VACANT	R. L. Polk & Co.
	207VACANT	R. L. Polk & Co.
	209PROFESSIONAL EXCH SERV ANS ERING SERV	R. L. Polk & Co.
	210STUDIO OF SPIRITUAL LIFE	R. L. Polk & Co.
	211VACANT	R. L. Polk & Co.
1955	203 JENSEN BUILDING	R. L. Polk & Co.
	201SPROUTT BEARL INS	R. L. Polk & Co.
	203VACANT	R. L. Polk & Co.
	204VACANT	R. L. Polk & Co.
	205VACANT	R. L. Polk & Co.
	206PROFESSIONAL EXCH SERV ACI	R. L. Polk & Co.
	207VACANT	R. L. Polk & Co.
	210KRAFT EDWIN A ADV AGCY	R. L. Polk & Co.

204 BROADWAY ST

Year	Uses	Source
2001	XXXX	Haines & Company, Inc.
1972	VAN S BARBER SHOP	R. L. Polk & Co.
	VOGUE BEAUTY SALON	R. L. Polk & Co.
1967	VOGUE BEAUTY SALON C	R. L. Polk & Co.
	ROSCOE EGG FARMS POULTRY DLRS	R. L. Polk & Co.
1960	VOGUE BEAUTY SALON	R. L. Polk & Co.
	FORNEY EBA M MRS BEAUTY	R. L. Polk & Co.
	REARCAN OLIVE MRS BEAUTY IHFOI)	R. L. Polk & Co.
	ROSCE E G$ FARMS	R. L. Polk & Co.
	VACANT	R. L. Polk & Co.
1955	VACANT	R. L. Polk & Co.

FINDINGS

Year	Uses	Source
1955	VACANT	R. L. Polk & Co.
	ROSCOE EGG FARMS	R. L. Polk & Co.

205 BROADWAY ST

Year	Uses	Source
2001	LA BELLE	Haines & Company, Inc.
	OURFALIAN Rafi	Haines & Company, Inc.
	OURFALIAN & OURFALIAN ATTYS	Haines & Company, Inc.
	TANIELIAN EILEEN	Haines & Company, Inc.
1972	CHARTER OAK PROPERTIES REAL EST	R. L. Polk & Co.
	ROBERTSON S APARTMENT BUILDERS INC CONTR	R. L. Polk & Co.
1969	INSURANCE EXCHANGE BUILDIN	Pacific Telephone
	HOROWITT JULIUS INC TAILORS	Pacific Telephone
	WISE J EDGAR INS AGT	Pacific Telephone
	BUILDERS CAPITOL CO LOANS	Pacific Telephone
	TRANS AMERICAN MORTGAGE CO MTGE LOANS	Pacific Telephone
	KRAMER REALTY REAL EST	Pacific Telephone
	COMPTON JAMES D	Pacific Telephone
	STREET CONTINUED	Pacific Telephone
	LONG BEACH CITY HALL	Pacific Telephone
	LOBBY SHELTON GARY CIGARS	Pacific Telephone
	CITY PERSONNEL OIV	Pacific Telephone
	CITY CLK	Pacific Telephone
	CITY BLOG & SAFETY DEPT	Pacific Telephone
	VACANT	Pacific Telephone
	CITY AUD	Pacific Telephone
	CITY OEPT OF COMMUNITY DEVELOPMENT	Pacific Telephone
	CITY ADMN MANAGEMENT DEPT	Pacific Telephone
	CITY BUDGET E RESEARCH DIV	Pacific Telephone
	CITY PLANNING COMN	Pacific Telephone
	CITY ENG DEPT MISCELLANEOUS PROJECTS	Pacific Telephone

FINDINGS

Year	Uses	Source
1967	ROBERTSON S APARTMENT BUILDERS INC GENL CONTR	R. L. Polk & Co.
1960	OFC OUTFITTER THE	R. L. Polk & Co.
	GLENDALE JR CHAMBER OF	R. L. Polk & Co.
	COMMERCE	R. L. Polk & Co.
1955	LAKE C W CO REAL EST	R. L. Polk & Co.
	205 RALPHS BUILDING	R. L. Polk & Co.
	FIELD JAS M DENTAL LABY	R. L. Polk & Co.
	IOOF GLENDALE LODGE 388	R. L. Polk & Co.
	MARCONI CLUB	R. L. Polk & Co.
	RALPH S HALL	R. L. Polk & Co.
	REBEKAH S GLENDALE NO	R. L. Polk & Co.
	REPUBLICAN HQ	R. L. Polk & Co.
	SQUARE DANCE HALL	R. L. Polk & Co.

206 BROADWAY ST

Year	Uses	Source
2001	XXXX	Haines & Company, Inc.
1976	Glendale Formal Wear	Pacific Telephone
1972	GLENDALE FORMAL WEAR	R. L. Polk & Co.
	VACANT	R. L. Polk & Co.
1969	NATIONWIDE FINANCE CO	Pacific Telephone
1967	GLENDALE FORMAL WEAR	R. L. Polk & Co.
	VACANT	R. L. Polk & Co.
1960	GLENIALE FORMAL WEAR	R. L. Polk & Co.
	VACANT	R. L. Polk & Co.
1955	GLENDALE TUX & GOWN RENTAL	R. L. Polk & Co.
	AFFILIATED PLACEMENT AGCY	R. L. Polk & Co.
	HENDRICKSON AL JWLR	R. L. Polk & Co.
1948	Tuman H A paints	Los Angeles Directory Co.
1940	CAYet Soin Low Restr	Los Angeles Directory Co.
1933	Vacant	Los Angeles Directory Co.
1928	Vacant	Los Angeles Directory Co.

FINDINGS

207 BROADWAY ST

Year	Uses	Source
2001	XXXX	Haines & Company, Inc.
1976	Community Medical Group Of San Gabriel	Pacific Telephone
1972	PEEDAN APPLIANCE SERVICE INC ELEC APPL & SERV	R. L. Polk & Co.
1969	CITY PROSECUTOR	Pacific Telephone
	HOME HEARING AIDE SERVICE	Pacific Telephone
1967	PEEDAN APPLIANCE SERVICE ELEC AP PL SERV	R. L. Polk & Co.
	GLENDALE VACUUM CLEANER CO	R. L. Polk & Co.
1960	PEEDAN APPLIANCE SERV	R. L. Polk & Co.
	GLEN VACUUM CN CU	R. L. Polk & Co.
1955	PEEDAN APPLIANCE SERV A	R. L. Polk & Co.
	VACANT	R. L. Polk & Co.
	GLEN VACUUM CLN CO	R. L. Polk & Co.

208 BROADWAY ST

Year	Uses	Source
1972	ZAFY ANGELO CUSTOM TAILOR	R. L. Polk & Co.
	VACANT	R. L. Polk & Co.
1967	VACANT	R. L. Polk & Co.
	HOWE FRANK G LWYR	R. L. Polk & Co.
1960	PARK O1ITICAL CO	R. L. Polk & Co.
	VACANT	R. L. Polk & Co.
1955	FRENCH S BARBER SHOP	R. L. Polk & Co.
	KENT EDW E POSTAGE STAMPS A	R. L. Polk & Co.
1948	Vacant	Los Angeles Directory Co.
	Greco Frank	Los Angeles Directory Co.
	Johnson Paul	Los Angeles Directory Co.
	Siebert Billie Mrs	Los Angeles Directory Co.
	Wilson J D	Los Angeles Directory Co.
1940	Heinman Sos mens do	Los Angeles Directory Co.
	1/2 Greco Frank Kirnan T J	Los Angeles Directory Co.
1933	Weinberg Louis mens do	Los Angeles Directory Co.

Year	Uses	Source
1933	1/2 Greco Frank	Los Angeles Directory Co.
1928	Greco Frank barber	Los Angeles Directory Co.
	1/2 Greco Frank	Los Angeles Directory Co.
	OFlynn John	Los Angeles Directory Co.

209 BROADWAY ST

Year	Uses	Source
2006	a DOUROUX Robert	Haines Co., Inc.
2001	XXXX	Haines & Company, Inc.
1980	oelson Fay	Pacific Telephone
1972	GLEN-ART SHOP INC GREETING CARDS	R. L. Polk & Co.
1967	GLEN-ART SHOP GREETING CARDS	R. L. Polk & Co.
	SWANSON-KNOPE REALTY	R. L. Polk & Co.
1960	GLEN-ART SHOP	R. L. Polk & Co.
	VACANT	R. L. Polk & Co.
	MCGINNIS JOHN A PHOTO	R. L. Polk & Co.
1955	GLEN-ART SHOP	R. L. Polk & Co.
	BALLENGER DONOVAN W IWYR	R. L. Polk & Co.
	BINDER LOOM CO	R. L. Polk & Co.
	SIMPSON WEAVING CENTER	R. L. Polk & Co.
1933	Skelton J C	Los Angeles Directory Co.
	Vacant	Los Angeles Directory Co.
1928	WIlliams Robt	Los Angeles Directory Co.
	1/2 Vacant	Los Angeles Directory Co.
	Washington blvd	Los Angeles Directory Co.
	Vacant	Los Angeles Directory Co.

210 BROADWAY ST

Year	Uses	Source
1972	NEXT-TO-NEW SHOP USED MDSE	R. L. Polk & Co.
	GLENDALE SERIVCE CO RADIO & TELEV REPR	R. L. Polk & Co.
1967	NEXT-TO-NEW SHOP USED MDSE	R. L. Polk & Co.
	GLENDALE SERVICE CO RADIO TELEV REPR	R. L. Polk & Co.

Year	Uses	Source
1960	VACANT	R. L. Polk & Co.
	GLENDALE SERV CO TELEV REPR	R. L. Polk & Co.
1955	VACANT	R. L. Polk & Co.
	GLENDALE SERV CO A	R. L. Polk & Co.

211 BROADWAY ST

Year	Uses	Source
2001	BAKIJAN Rafik	Haines & Company, Inc.
	RAFFIS PLACE RSTRNT	Haines & Company, Inc.
1972	BROADWAY PLAZA SHOPPING CENTER	R. L. Polk & Co.
1967	WANDA S BEAUTY SALON	R. L. Polk & Co.
	BROADWAY PLAZA SHOPPING CEN TER	R. L. Polk & Co.
1960	WANDA S BEAUTY SALON	R. L. Polk & Co.
	BROADWAY PLAZA	R. L. Polk & Co.
1955	WANDA S BEAUTY SALON	R. L. Polk & Co.
	BISHOP RALPH E JWLR	R. L. Polk & Co.
	RIGKO OFFICES DIAGNOSTIC GROUP	R. L. Polk & Co.
1933	Goldman Benj mens furngs	Los Angeles Directory Co.
1928	Vacant	Los Angeles Directory Co.

212 BROADWAY ST

Year	Uses	Source
2001	XXXX	Haines & Company, Inc.
1976	Simpson Paint Store	Pacific Telephone
1972	WILSON J H ELECTRICAL APPLIANCE SHOP	R. L. Polk & Co.
	SIMPSON S PAINT & WALLPAPER	R. L. Polk & Co.
1969	COVE THE COCKTAIL LOUNGE	Pacific Telephone
	BROADWAY ST E Contd	Pacific Telephone
1967	VACANT	R. L. Polk & Co.
	SIMPSON S PAINT WALLPAPER	R. L. Polk & Co.
1960	MATTHEWS SPORTING ODS	R. L. Polk & Co.
	SIMPSON PAINT STORE	R. L. Polk & Co.
1955	CADE ERNEST G MYR	R. L. Polk & Co.
	GATE ALF E MYR A	R. L. Polk & Co.

FINDINGS

Year	Uses	Source
1955	EDWARDS JOS LWYR	R. L. Polk & Co.
	MOODY FRANK M MWYR	R. L. Polk & Co.
	GRAAS C F LINOLEUMS	R. L. Polk & Co.
	SIMPSON S PAINT STORE	R. L. Polk & Co.
1933	Vacant	Los Angeles Directory Co.
1928	Prescott N M billiards	Los Angeles Directory Co.

213 BROADWAY ST

Year	Uses	Source
1969	GCODBODY 6 CO STOCKS 6 BONDS	Pacific Telephone
1967	VACANT	R. L. Polk & Co.
1960	SANSONE ANTHONY J CHIROPODIST	R. L. Polk & Co.
1955	SANSONE ANTHONY J CHIROPODIST	R. L. Polk & Co.
	ARROW EMP AGCY ACT	R. L. Polk & Co.
	JOHN S BROADWAY BARBER SHOP	R. L. Polk & Co.
	MARGARET DRESSMAKING STUDIO	R. L. Polk & Co.

214 BROADWAY ST

Year	Uses	Source
2001	EL BUEN GUSTO PUPUSERIA	Haines & Company, Inc.
1972	VACANT	R. L. Polk & Co.
	WEBB S COFFEE SHOP	R. L. Polk & Co.
1967	POST OFFICE CAFE	R. L. Polk & Co.
	4VACANT	R. L. Polk & Co.
	5LA FOUNTAIN EDW R	R. L. Polk & Co.
	VACANT	R. L. Polk & Co.
1960	POST OFFICE CAFE	R. L. Polk & Co.
	VACANT	R. L. Polk & Co.
1955	VACANT	R. L. Polk & Co.
	BIOLA BOOK RM	R. L. Polk & Co.
1940	Barrett A E gun repr	Los Angeles Directory Co.
1933	Welding Frieda Mrs 2d hd do	Los Angeles Directory Co.
1928	Welding Frieda Mrs 2d hd clo	Los Angeles Directory Co.

FINDINGS

215 BROADWAY ST

Year	Uses	Source
1969	MUNICIPAL UTILITIES BLDG	Pacific Telephone
	BSMT CITY DUPLICATING DIV	Pacific Telephone
1967	ACOUSTICON OF GLENDALE HEARING AIDS	R. L. Polk & Co.
	GLENDALE HEARING AID CEN TER	R. L. Polk & Co.
1960	STATE DEPT OF WATER RESOURCES	R. L. Polk & Co.
	COCHRAN R CO REAL EST 4C	R. L. Polk & Co.
	SWVANSON LOUIS D REAL EST	R. L. Polk & Co.
1955	FIDELITY FED SAV & LOAN ASSN	R. L. Polk & Co.
	VACANT	R. L. Polk & Co.
	COCHRANR O CO	R. L. Polk & Co.
	LOYAL KNIGHTS OF THE ROUND TABLE A	R. L. Polk & Co.
	MATTHEWS SPORTING GDS	R. L. Polk & Co.
	RUSSELL R (OFC) A	R. L. Polk & Co.
	SWANSON LOUIS D REAL EST	R. L. Polk & Co.
1948	Vacant	Los Angeles Directory Co.
1940	Tow n Club The	Los Angeles Directory Co.
1933	Cullen T F tailor	Los Angeles Directory Co.
1928	Vacant	Los Angeles Directory Co.

216 BROADWAY ST

Year	Uses	Source
2001	AVED SHOE REPAIR	Haines & Company, Inc.
	BODY SHOP TATTOO	Haines & Company, Inc.
1972	MONTE S SHOE REPAIR	R. L. Polk & Co.
	SNYDER S ANTIQUES DIR	R. L. Polk & Co.
1967	HAGLER LAWRENCE E ACCT	R. L. Polk & Co.
	MONTE S SHOE REPAIR	R. L. Polk & Co.
1960	HAGLER LAWRENCE P ACCT C12	R. L. Polk & Co.
	MONTE S SHOE RCPR	R. L. Polk & Co.
1955	HAGLER LARRY E ACCT	R. L. Polk & Co.
	MONTE S SHOE REPR	R. L. Polk & Co.

Year	Uses	Source
1948	Braun Adolph mens furngs	Los Angeles Directory Co.
1940	Braun Adolfe mens furngs	Los Angeles Directory Co.
1933	Mandarin Cafe	Los Angeles Directory Co.
	Braun Abr mens do	Los Angeles Directory Co.
1928	Engelson Max mens Clo	Los Angeles Directory Co.
	Kawagoye S restr	Los Angeles Directory Co.

217 BROADWAY ST

Year	Uses	Source
1972	VACANT	R. L. Polk & Co.
1967	VACANT	R. L. Polk & Co.
1960	KUTE RADIO STA	R. L. Polk & Co.
1955	ENSLEY PAINT CO A	R. L. Polk & Co.
1948	Vacant	Los Angeles Directory Co.
1928	Vacant	Los Angeles Directory Co.

218 BROADWAY ST

Year	Uses	Source
2001	PERFUMES OF FRANCE	Haines & Company, Inc.
1972	DRIGGERS PHOTOGRAPHY	R. L. Polk & Co.
	GLENDALE BEAUTY SUPPLY	R. L. Polk & Co.
1969	HUBERTS PIE SHOP C CAFETERIA	Pacific Telephone
1967	GLENDALE BEAUTY SUPPLY	R. L. Polk & Co.
	DRIGGERS PHOTOGRAPHY	R. L. Polk & Co.
1960	GLENDALE BEAUTY SUP WHOL 4C	R. L. Polk & Co.
	VACANT	R. L. Polk & Co.
1955	TROTT LESLIE D PHYS	R. L. Polk & Co.
	VACANT	R. L. Polk & Co.
	VACANT	R. L. Polk & Co.
1948	Matthews E L watch repr	Los Angeles Directory Co.
	Weisberg Louis jwlr	Los Angeles Directory Co.
1940	Matthews Jas poultry	Los Angeles Directory Co.
	White A B pawnbroker	Los Angeles Directory Co.
1933	Bay Cities Electric Co	Los Angeles Directory Co.

Year	Uses	Source
1933	Matthew s Jas poultry	Los Angeles Directory Co.
1928	Bay Cities Electric Co	Los Angeles Directory Co.
	Eldridge R W poultry	Los Angeles Directory Co.
	Matthew s Jas fish	Los Angeles Directory Co.

219 BROADWAY ST

Year	Uses	Source
1972	VACANT	R. L. Polk & Co.
1969	MUTTON E F 6 CO INC STOCKS BONDS	Pacific Telephone
1967	VACANT	R. L. Polk & Co.
1960	VACANT	R. L. Polk & Co.
1955	VACANT	R. L. Polk & Co.
	NO RETURN	R. L. Polk & Co.
1948	Horw itz Robt restr	Los Angeles Directory Co.
1940	AH orw it 2z Robt restr	Los Angeles Directory Co.
1933	Wigle Murt restr	Los Angeles Directory Co.
1928	Wigle Murt restr	Los Angeles Directory Co.

220 BROADWAY ST

Year	Uses	Source
2001	LUPITAS FASHION	Haines & Company, Inc.
	EL RINCONCITO BAR	Haines & Company, Inc.
1972	UNIQUE TAILORING	R. L. Polk & Co.
1969	VICK E W SONS JEWELERS	Pacific Telephone
1967	CARTER S ANN BEAUTY SALON	R. L. Polk & Co.
1960	VACANT	R. L. Polk & Co.
	VERDUO CLUB BID	R. L. Polk & Co.
	VORDUGO CLUB AOCIAL	R. L. Polk & Co.
1955	HOLY FAMILY S (ADOPTIVE PA- RENTS ECONOMY SHOP)	R. L. Polk & Co.
	220 AUDITORIUM BUILDING	R. L. Polk & Co.
	CLINTONR WM M A	R. L. Polk & Co.
	GOODCHILD MELVIN D	R. L. Polk & Co.
	201FALK CORP A	R. L. Polk & Co.

Year	Uses	Source
1955	203BENEFICIAL STANDARD LIFE INS CO	R. L. Polk & Co.
	204TAFT MARVIN K & ASSOCS	R. L. Polk & Co.
	212VERDUGO CLUB A	R. L. Polk & Co.
	214BRIGHTMAN HOMER H AUTHOR	R. L. Polk & Co.
	215GENI SERV INTERNATIONAL LTD	R. L. Polk & Co.
1948	Satre C B liquors	Los Angeles Directory Co.
1940	ATraver H E liquors	Los Angeles Directory Co.
1933	Roth Frank restr	Los Angeles Directory Co.
1928	Moriza Benj restr	Los Angeles Directory Co.

221 BROADWAY ST

Year	Uses	Source
1972	T & R TACKLE FISHING SUP	R. L. Polk & Co.
1967	VACANT	R. L. Polk & Co.
1962	EITES RALPH CLNR	Pacific Telephone
1960	JAMESONS LOCK SHOP	R. L. Polk & Co.
	JAMESON S ROD & GUN SHOP	R. L. Polk & Co.
	221A NESSELROAD BUILDING	R. L. Polk & Co.
	1BAINS SAMI C PHOTO RETOUCHER	R. L. Polk & Co.
	2-5DIBBLE GORDON H CO COML	R. L. Polk & Co.
	8ARNOLD IRENE SECRETARIAL SEL C0I	R. L. Polk & Co.
	9VACANT	R. L. Polk & Co.
	10KEITH DENTAL LABY	R. L. Polk & Co.
1955	JAMESONS LOCK SHOP	R. L. Polk & Co.
	JAMESON S ROD & GUN SHOP	R. L. Polk & Co.
	221A NESSELROAD BUILDING	R. L. Polk & Co.
	5KNORR & KNORR A	R. L. Polk & Co.
	6BAINS SAM PHOTO RETOUCHER	R. L. Polk & Co.
	DESANTIS V JAS COML ARTIST	R. L. Polk & Co.
	7DIBBLE GORDON H CO	R. L. Polk & Co.
	EVANS ROSEMARY COML ARTIST	R. L. Polk & Co.
	8ARNOLD IRENE SECRETARIAL SCH	R. L. Polk & Co.
	9VACANT	R. L. Polk & Co.

FINDINGS

Year	Uses	Source
1955	10KEITH DENTAL LABY A	R. L. Polk & Co.
1948	Sorokim Jacob tlr	Los Angeles Directory Co.
1940	Steadinan F A tailor	Los Angeles Directory Co.
1933	Prior C A tailor	Los Angeles Directory Co.
1928	Prior Conw ay tailor	Los Angeles Directory Co.

222 BROADWAY ST

Year	Uses	Source
2001	INTERNATIONAL MOTORS	Haines & Company, Inc.
1972	FORGE THE RESTR	R. L. Polk & Co.
	ALEXANDER S AUTO CENTER REPRS	R. L. Polk & Co.
	O-SPOT CASH USED CARS	R. L. Polk & Co.
1969	AJIL CUSTOM TAILORING	Pacific Telephone
1967	FORGE THE (JA MAR CORP) RESTR	R. L. Polk & Co.
	STAN S UNION OIL SERVICE GAS ST	R. L. Polk & Co.
1960	FORE THE RESTR	R. L. Polk & Co.
	SCHOFIELD AUTO SERV NAS STA	R. L. Polk & Co.
1955	FORGE THE A	R. L. Polk & Co.
	DAVE S AUTO CLN SERV	R. L. Polk & Co.
	SCHOFIELD AUTO SERV GAS STA	R. L. Polk & Co.
1948	Thompson Mark restr	Los Angeles Directory Co.
1940	Roth P M restr	Los Angeles Directory Co.
1933	Caruso Michi do clnr	Los Angeles Directory Co.
1928	Caruso Michl do clnr	Los Angeles Directory Co.

223 BROADWAY ST

Year	Uses	Source
1976	Fidelity Ins Agcy Of Glendale	Pacific Telephone
1960	223BUILDING	R. L. Polk & Co.
	201FIDELITY INS AGCY	R. L. Polk & Co.
	202CURTIS RICHD E ACCT	R. L. Polk & Co.
	203MI)LZ HEN Y IWYR	R. L. Polk & Co.
	205ABELMANN WM WIV ASSOCS	R. L. Polk & Co.

FINDINGS

Year	Uses	Source
1960	206HASBROUCK MELBY CRICKARD WILL LWYRS	R. L. Polk & Co.
	207GATEWAY MTGE CORP	R. L. Polk & Co.
	208GRACE RICHD K IWYR	R. L. Polk & Co.
	WALKER THOS P IWYR	R. L. Polk & Co.
	209KNAUF INS AGCY	R. L. Polk & Co.
	210PITTSBURJ COKE & CHEMICAL CU IND COATIN	R. L. Polk & Co.
	NATURA-WAVE SALONS BEAUTY	R. L. Polk & Co.
1955	PALACE BEAUTY SHOP A	R. L. Polk & Co.
1948	Star Jw lry & Loan Co	Los Angeles Directory Co.
1940	Kleln Louis paw n broker	Los Angeles Directory Co.
1933	Vacant	Los Angeles Directory Co.
1928	Horw itz A H trunks	Los Angeles Directory Co.

224 BROADWAY ST

Year	Uses	Source
1972	LONDON BOOK CO	R. L. Polk & Co.
	XANADU INTERIORS ANTIQUES	R. L. Polk & Co.
1969	GENERAL BEAUTY SUPPLY	Pacific Telephone
1967	XANADU INTERIORS INT DEC	R. L. Polk & Co.
1960	CONTINENTAL BEAUTY ACADEMY	R. L. Polk & Co.
1955	FACTORY FURN CO A	R. L. Polk & Co.
1948	Caplan S G clo clnr	Los Angeles Directory Co.
1940	AOCaruso Michi do clnr	Los Angeles Directory Co.
1933	Gallo Felix shoe repr	Los Angeles Directory Co.
	Martin & Webster signs	Los Angeles Directory Co.
1928	Gallo Felix shoe repr	Los Angeles Directory Co.

225 BROADWAY ST

Year	Uses	Source
2001	LA CO SOCL SV CALWORKS	Haines & Company, Inc.
	LA CO SOCL SV CALWORKS INFO	Haines & Company, Inc.
1976	FEDERAL SAVINGS & LOAN ASSN Fidelity Federal Savings & Loan Assn	Pacific Telephone

FINDINGS

Year	Uses	Source
1976	FIDELITY FEDERAL SAVINGS & LOAN ASSN	Pacific Telephone
	Main Ofc Glendale	Pacific Telephone
1972	FIDELITY FEDERAL SAVINGS & LOAN ASSN	R. L. Polk & Co.
1969	UNIQUE CAFE	Pacific Telephone
	PARIS BUTTON 6 PLEATING CO	Pacific Telephone
1967	FIDELITY FEDERAL SAVINGS LOAN ASSN OF GLENDALF	R. L. Polk & Co.
1960	FIDELITY FED SAVS & LOAN ASIAN GLENDALE	R. L. Polk & Co.
	PARKER-CONDAX SIUDIOS IHOTOG AC	R. L. Polk & Co.
1955	PARKER-CONDAX STUDIOS	R. L. Polk & Co.
1948	Nelson V L barber	Los Angeles Directory Co.
1940	S 4 Jacks Key and Fixit Shop	Los Angeles Directory Co.
1933	Kahn Samn rugs	Los Angeles Directory Co.

226 BROADWAY ST

Year	Uses	Source
1948	Pashkow Rubin shoe repr	Los Angeles Directory Co.
1940	GJAMartiin &K Webster signs	Los Angeles Directory Co.
	Pascoe Reuben shoe repr	Los Angeles Directory Co.

227 BROADWAY ST

Year	Uses	Source
1969	ERNIES BARBER SHOP	Pacific Telephone
1955	MODERN BEAUTY SALON	R. L. Polk & Co.
1948	Santa Monica Hotel Morris Mary Mrs	Los Angeles Directory Co.
1940	A@Santa Monica@ Hotel Crooks I A	Los Angeles Directory Co.
	Post J S	Los Angeles Directory Co.
1933	Santa Monica Hotel	Los Angeles Directory Co.
	Van Winkle C R	Los Angeles Directory Co.
1928	Santa Monica Hotel	Los Angeles Directory Co.
	Warner D C	Los Angeles Directory Co.

FINDINGS

228 BROADWAY ST

Year	Uses	Source
2001	XXXX	Haines & Company, Inc.
1976	Lawton Robt E	Pacific Telephone
	Manzo Esther	Pacific Telephone
1972	VACANT	R. L. Polk & Co.
1967	VACANT	R. L. Polk & Co.
1955	WINE KEG THE A	R. L. Polk & Co.
1948	Vacant	Los Angeles Directory Co.
1940	AWeinberg Al mens do	Los Angeles Directory Co.

230 BROADWAY ST

Year	Uses	Source
2001	XXXX	Haines & Company, Inc.
1972	DAE-MYUNG JUDO KARATE ACADEMY SCH	R. L. Polk & Co.
1969	WIG WORLD WHOL RETAIL & REPR	Pacific Telephone
1967	VACANT	R. L. Polk & Co.
1960	KING EARL J & ASSOCS HOME	R. L. Polk & Co.
1955	BENEFICIAL FINANCE CO OF SOU CAL A	R. L. Polk & Co.
1933	Vacant	Los Angeles Directory Co.
1928	Kahn Saml furn	Los Angeles Directory Co.

231 BROADWAY ST

Year	Uses	Source
1969	VACANT	Pacific Telephone
	CITY POLICE OFFICERS ASSOCIATION	Pacific Telephone

232 BROADWAY ST

Year	Uses	Source
1969	VACANT	Pacific Telephone

233 BROADWAY ST

Year	Uses	Source
1969	VACANT	Pacific Telephone

FINDINGS

234 BROADWAY ST

Year	Uses	Source
1969	BROADWAY HOTEL & APARTMENTS	Pacific Telephone
	SCHNORR PATRICIA MRS	Pacific Telephone

235 BROADWAY ST

Year	Uses	Source
1969	VACANT	Pacific Telephone

236 BROADWAY ST

Year	Uses	Source
1969	NEW METHOD SCHOOL OF BARTENDING	Pacific Telephone

238 BROADWAY ST

Year	Uses	Source
1948	Imperial Apartments	Los Angeles Directory Co.
	Carey C W	Los Angeles Directory Co.
	Everett Jacqueline Mrs	Los Angeles Directory Co.
	Hawk Marie Mrs	Los Angeles Directory Co.
	Jorgensen Rosa R	Los Angeles Directory Co.
	King Pearl Mrs	Los Angeles Directory Co.
	Meeks C C Mrs	Los Angeles Directory Co.
	Montgomery Belle	Los Angeles Directory Co.
	Neely R A	Los Angeles Directory Co.
1940	Imperial Apartments	Los Angeles Directory Co.
	Bulmer Jas	Los Angeles Directory Co.
	De Voe Elmer	Los Angeles Directory Co.
	Dodd C C	Los Angeles Directory Co.
	Everett Jacqueline Mrs	Los Angeles Directory Co.
	Meeks Christine Mrs	Los Angeles Directory Co.
	Mone Thos	Los Angeles Directory Co.
1933	Imperial Apartments	Los Angeles Directory Co.
	Woodruff A T Mrs	Los Angeles Directory Co.
1928	Imperial Apartments	Los Angeles Directory Co.
	Chappell C L	Los Angeles Directory Co.

FINDINGS

Year	Uses	Source
1928	Dick Wm	Los Angeles Directory Co.
	Eichman Alvin	Los Angeles Directory Co.
	Lee Edw	Los Angeles Directory Co.
	Milloglov Antone	Los Angeles Directory Co.
	Moriza Benj	Los Angeles Directory Co.
	Weiss J T	Los Angeles Directory Co.
	Woodruff Anna Mrs	Los Angeles Directory Co.

240 BROADWAY ST

Year	Uses	Source
1969	SKIPPER THE TAVERN	Pacific Telephone
1948	Kramer M J restr	Los Angeles Directory Co.
1940	Ainerncan Nat I Banik of Santa Monica	Los Angeles Directory Co.
1933	American National	Los Angeles Directory Co.
	Bank of Santa Monica	Los Angeles Directory Co.

241 BROADWAY ST

Year	Uses	Source
1969	WYATTS TYPEWRITER CENTER	Pacific Telephone

244 BROADWAY ST

Year	Uses	Source
1969	TYPEWRITER CITY OFC MACHS	Pacific Telephone

245 BROADWAY ST

Year	Uses	Source
1969	REMINGTON ELECTRIC SHAVER SPERRY RAND CORP	Pacific Telephone
	VETERANS MEMORIAL BUILDING	Pacific Telephone
	AMERICAN GOLD STAR MOTHERS LOMS	Pacific Telephone
	BEACH CHAPTER	Pacific Telephone
	AMERICAN WAR MOTHERS CHAPTER MD	Pacific Telephone
	CANADIAN LEGION AUXILIARY NO	Pacific Telephone
	CANADIAN LEGION POST NO	Pacific Telephone
	DAUGHTERS OF UNION VETS CIVIL	Pacific Telephone

FINDINGS

Year	Uses	Source
1969	WAR TENT	Pacific Telephone
	DISABLED AMERICAN VETERANS AUXILIARY CHAPTER	Pacific Telephone
	FLEET RESERVE ASSOCIATION BRWMCn NO 43 HE	Pacific Telephone
	GAVIOTA CHAPTER DAUGHTERS OF TWVE	Pacific Telephone
	AM REVOLUTION	Pacific Telephone
	GOLDEN STATE AUXILIARY NO 279 V	Pacific Telephone
	GOLDEN STATE POST NO	Pacific Telephone
	VETERANS OF FOREIGN WARS	Pacific Telephone
	LADIES AUXILIARY OF THE FLEET	Pacific Telephone
	RESERVE NO	Pacific Telephone
	LADIES OF GRAND ARMY OF REPUBLIC	Pacific Telephone
	LONG BEACH AUXILIARY 71 UNITES	Pacific Telephone
	SPANISH WAR VETS	Pacific Telephone
	LONG BEACH CAMP 94 UNITED	Pacific Telephone
	SPANISH WAR VETERANS	Pacific Telephone
	LONG BEACH NAVY POST NO	Pacific Telephone
	AMERICAN LEGION	Pacific Telephone
	LONG BEACH WOMENS POST NO	Pacific Telephone
	AMERICAN LEGION	Pacific Telephone
	MARINE CORPS LEAGUE	Pacific Telephone
	MARINE CORPS LEAGUE AUXILIARY	Pacific Telephone
	MC KINLEY AUXILIARY 27 UNITES	Pacific Telephone
	SPANISH WAR VETERANS	Pacific Telephone
	MILITARY ORDER OF LIZARDS	Pacific Telephone
	MILITARY ORDER OF PURPLE HEART	Pacific Telephone
	CHAPTER	Pacific Telephone
	MILITARY ORDER OP PURPLE EART	Pacific Telephone
	AUXILIARY NO	Pacific Telephone
	NIMROD POST NO 616 AMERICAN	Pacific Telephone
	LEGION	Pacific Telephone
	PETERSON ARTH L AMERICAN LE 610 N POST NO	Pacific Telephone

Year	Uses	Source
1969	BROADWAY ST W Contd	Pacific Telephone
	SULLIVAN UM CAPTAIN AM LEGION	Pacific Telephone
	AUXILIARY NO	Pacific Telephone
	SULLIVAN MM CAPTAIN AMERICAN	Pacific Telephone
	LEGION POST NO	Pacific Telephone
	VETERANS OF WORLD WAR ONE	Pacific Telephone
	AUXILIARY NO	Pacific Telephone
	LONG BEACH BARRACKS NO 154 VETS WORLD WAR 1 US	Pacific Telephone
	WASHINGTON BOOKER T POST NO	Pacific Telephone
	MILITARY ORDER OF WORLD WARS	Pacific Telephone
	WIDOWS OF WORLD WAR ONE	Pacific Telephone
	WOMENS RELIEF CORPS NO 93 G A	Pacific Telephone

246 BROADWAY ST

Year	Uses	Source
1969	MAICO HEARING AID CENTER	Pacific Telephone

248 BROADWAY ST

Year	Uses	Source
1969	CURTS SMOKE SHOP CIGARS	Pacific Telephone

250 BROADWAY ST

Year	Uses	Source
1969	BLOYS BERTY BEAUTY SALON	Pacific Telephone
1928	American National Bk	Los Angeles Directory Co.

252 BROADWAY ST

Year	Uses	Source
1969	MARK JAMES HOTEL	Pacific Telephone
	MINTOR MARY MRS	Pacific Telephone
1958	Thien Carla L	Pacific Telephone

261 BROADWAY ST

Year	Uses	Source
1969	CITY FIRE DEPT	Pacific Telephone

FINDINGS

300 BROADWAY ST

Year	Uses	Source
1969	CITY MAYOR	Pacific Telephone
	CITY COUNCIL	Pacific Telephone

301 BROADWAY ST

Year	Uses	Source
2020	C MATTHEWS	EDR Digital Archive
	GREGORY MATTHEWS	EDR Digital Archive
	KEVIN REID	EDR Digital Archive
2014	ALLYSA BAUER	Cole Information
	GREG MATTHEWS	Cole Information
	OCCUPANT UNKNOWN	Cole Information
	LAUREN DALKE	Cole Information
	MARC WASFI	Cole Information
2010	C MATTHEWS	Cole Information
	RICARDO MALDONADO	Cole Information
	NANCY TRASK	Cole Information
	ASHLEA CROUSE	Cole Information
	D BLOCK	Cole Information
	OCCUPANT UNKNOWN	Cole Information
2006	Va BLOCK D	Haines Co., Inc.
2005	C MATTHEWS	Cole Information
	PHYLLIS WILEY	Cole Information
	C MATTNEWS	Cole Information
	FORREST PATE	Cole Information
	OCCUPANT UNKNOWN	Cole Information
	MELINDA HUDECZ	Cole Information
1995	DELIGIORGIS, DEMETRI	Cole Information
	JOHNSON, Q	Cole Information
	FOSTER, K A	Cole Information
	BARELA, TIMOTHY	Cole Information
1969	VACANT	Pacific Telephone
	COUNCIL CHAMBER	Pacific Telephone

FINDINGS

Year	Uses	Source
1960	SHARP CLAUDE	R. L. Polk & Co.
1955	301 BANK OF AMERICA BLDG	R. L. Polk & Co.
	BARBER SHOP A	R. L. Polk & Co.
	CURLEY S BARBER SHOP	R. L. Polk & Co.
	EDDIE S BARBER SHOP	R. L. Polk & Co.
	MAC S BARBER SHOP	R. L. Polk & Co.
1933	Wing Lee Indy	Los Angeles Directory Co.
	1/2 Vacant	Los Angeles Directory Co.
1928	Wing Lee Indy	Los Angeles Directory Co.
	1/2 Vacant	Los Angeles Directory Co.

302 BROADWAY ST

Year	Uses	Source
2014	MEREDITH PARNELL	Cole Information
1995	RAMIREZ, UNBERTO V	Cole Information
1992	RAMIREZ, UNBERTO V	Cole Information
1960	FROOME CECIL J CIGARS	R. L. Polk & Co.
	JONES WM SHOE SHINER	R. L. Polk & Co.
1955	BOWMAN IRENE G MRS CS PRACT	R. L. Polk & Co.
	WILEY GRACE H MRS CS PRACT	R. L. Polk & Co.
	FROOME CECIL J CIGARS	R. L. Polk & Co.
	JONES WM SHOE SHINER	R. L. Polk & Co.
1933	Hughes R E	Los Angeles Directory Co.
1928	Vacant	Los Angeles Directory Co.
	Bundy G G autos	Los Angeles Directory Co.

303 BROADWAY ST

Year	Uses	Source
1969	CITY MANAGER	Pacific Telephone
1955	NOBLE INS AGCY A	R. L. Polk & Co.

304 BROADWAY ST

Year	Uses	Source
2020	DAVID VOSS	EDR Digital Archive

Year	Uses	Source
2010	OCCUPANT UNKNOWN	Cole Information
2006	No Current Listing	Haines Co., Inc.
2005	SCOTT KEMEALLY	Cole Information
1995	HUGHES, BARBARA	Cole Information
1933	Chavez Arth	Los Angeles Directory Co.

305 BROADWAY ST

Year	Uses	Source
1969	CITY CENTER PUBLIC PARKING	Pacific Telephone
1967	VACANT	R. L. Polk & Co.
1960	JANITOR SUP CO (RECEIVING ENT)	R. L. Polk & Co.
1955	DAILY & GALLAUDET IWYRSA	R. L. Polk & Co.
	JANITOR SUP CO (RECEIVING ENT)	R. L. Polk & Co.

306 BROADWAY ST

Year	Uses	Source
1969	VACANT	Pacific Telephone
1928	Astle Jas	Los Angeles Directory Co.

307 BROADWAY ST

Year	Uses	Source
2001	DAEM Nasin	Haines & Company, Inc.
	KARAGOZ Varter	Haines & Company, Inc.
	KHACHATRYAN Lusine	Haines & Company, Inc.
	PRUDENTIAL PROTECTIVE SERVICES	Haines & Company, Inc.
	STEPANYAN Armenak	Haines & Company, Inc.
1972	EL MAR APARTMENTS	R. L. Polk & Co.
	1MINER GRACE A MRS	R. L. Polk & Co.
	2ME LAUGHLIN BETTY MRS	R. L. Polk & Co.
	3COMBS JANET MRS	R. L. Polk & Co.
	4BROWN NELLIE MRS	R. L. Polk & Co.
	5GEORGII WM P	R. L. Polk & Co.
	6CALDWELL DOROTHEA MRS	R. L. Polk & Co.
	7SHARP CLAUDE E	R. L. Polk & Co.

FINDINGS

Year	Uses	Source
1972	8CARNESI GEO	R. L. Polk & Co.
1969	CITY GAS DEPT	Pacific Telephone
1967	EL MAR APARTMENTS	R. L. Polk & Co.
	1NEWGASS EDW L	R. L. Polk & Co.
	2VACANT	R. L. Polk & Co.
	3CARILLO RICHD G	R. L. Polk & Co.
	4FOX HELEN	R. L. Polk & Co.
	5KOETS CHRIS	R. L. Polk & Co.
	6SCHMID ANNA M	R. L. Polk & Co.
	7SHARP CLAUDE E	R. L. Polk & Co.
	8VACANT	R. L. Polk & Co.
	9VACANT	R. L. Polk & Co.
1960	EL MAR APTS	R. L. Polk & Co.
	1JOHNSON JEAN MRS	R. L. Polk & Co.
	2WEATHERTON IDA E 4C	R. L. Polk & Co.
	3BYRD BRUCE	R. L. Polk & Co.
	4VACANT	R. L. Polk & Co.
	5VACANT	R. L. Polk & Co.
	6HANSEN PEARL MRS	R. L. Polk & Co.
	7MEYERS LEONARD G	R. L. Polk & Co.
	8TURK WM	R. L. Polk & Co.
	9PARTLO DONNA MRS	R. L. Polk & Co.
1955	INGRAM ROBT A MYR A	R. L. Polk & Co.
	MOORE ALICE MRS MYR	R. L. Polk & Co.
	EL MAR APARTMENTS	R. L. Polk & Co.
	1VACANT	R. L. Polk & Co.
	2VARNES CLARA E	R. L. Polk & Co.
	3WALDNER PAUL E	R. L. Polk & Co.
	4WHITING JOSEPHINE M	R. L. Polk & Co.
	5ABELL JAS H	R. L. Polk & Co.
	6THOMPSON CLARA M	R. L. Polk & Co.
	7MCSWEENY WM E	R. L. Polk & Co.

FINDINGS

Year	Uses	Source
1955	8SUNN CHAS H	R. L. Polk & Co.
1948	Zetel Benj tlr	Los Angeles Directory Co.
1940	Zetel Benj	Los Angeles Directory Co.
1933	Vacant	Los Angeles Directory Co.
1928	Hoen Louis barber	Los Angeles Directory Co.

308 BROADWAY ST

Year	Uses	Source
2014	JACQUELINE CAHEN	Cole Information
2010	JOANNE MAJEWSKI	Cole Information
2006	ol IVANOFF Nelly	Haines Co., Inc.
2005	NELLY IVANOFF	Cole Information
1992	VILLEGAS, MAGDA E	Cole Information
	AVILA, SOCORRO	Cole Information
1969	BERTAS BEAUTY SALON	Pacific Telephone
1967	REDMOND S FURNITURE CO	R. L. Polk & Co.
1960	REDMOND S FURN CO	R. L. Polk & Co.
1955	COLONIAL FURN CO	R. L. Polk & Co.
1933	Coates Wendell	Los Angeles Directory Co.
1928	How ard B P	Los Angeles Directory Co.

309 BROADWAY ST

Year	Uses	Source
2020	STEAM COFFEE & TEA	EDR Digital Archive
	CARGOMATIC INC	EDR Digital Archive
	RYAN BLOWERS	EDR Digital Archive
	ANDREW ALESSI	EDR Digital Archive
	JONATHAN KESSLER	EDR Digital Archive
	JESSICA BERGER	EDR Digital Archive
2014	JESSE FLEMING	Cole Information
	ANDREA GUERRERO	Cole Information
	CHARISSA KINNEY	Cole Information
	KAITLIN OMEARA	Cole Information
	ETHAN MANIQUIS	Cole Information

FINDINGS

Year	Uses	Source
2014	JAMES PERRY	Cole Information
	NAVID REZAIE	Cole Information
	HANNAH SMITH	Cole Information
	ANDREW ALESSI	Cole Information
	WILLIAM GODSIL	Cole Information
	MEGAN LIENHOP	Cole Information
	WALTER SEBRING	Cole Information
	SARAH WILSON	Cole Information
	ANDREW CHUNG	Cole Information
	JEREMY GODSIL	Cole Information
	DOUG LOGAN	Cole Information
	JONATHAN KESSLER	Cole Information
	EDMUND ADAMS	Cole Information
2010	PAUL BLOWERS	Cole Information
	ESTES WHALEN	Cole Information
	JILL CARRIGAN	Cole Information
	ANDREW ALESSI	Cole Information
	SARAH WILSON	Cole Information
	KARA KIDNEY	Cole Information
	DOUG LOGAN	Cole Information
	SARAH SHOUP	Cole Information
	ANDREW MCMILLAN	Cole Information
2006	APARTMENTS	Haines Co., Inc.
	ALESSIAndrew	Haines Co., Inc.
	LOGAN Doug	Haines Co., Inc.
	MILLER Eric	Haines Co., Inc.
	PETTIE Darren	Haines Co., Inc.
	RITCHEY TRACY	Haines Co., Inc.
	AGENCY	Haines Co., Inc.
	SHOUPSarah	Haines Co., Inc.
	STANLEY Brendan	Haines Co., Inc.
	WHALEN Estes	Haines Co., Inc.

FINDINGS

Year	Uses	Source
2005	NAMI MEDICAL INC	Cole Information
	ESTES WHALEN	Cole Information
	PAUL BLOWERS	Cole Information
	FLORENCE CANICAVE	Cole Information
	PETER NOTT	Cole Information
	ANDREW ALESSI	Cole Information
	BRENDAN STANLEY	Cole Information
	COREY LEIGHTON	Cole Information
	DOUG LOGAN	Cole Information
	DARREN PETTIE	Cole Information
	SARAH SHOUP	Cole Information
	ERIC MILLER	Cole Information
	MINNIE SHULMAN	Cole Information
	STEPHEN CARCIERI	Cole Information
	DAVID FRANCK	Cole Information
2001	BABY DE CLARO	Haines & Company, Inc.
	CIGAR PLUS	Haines & Company, Inc.
2000	BRENT RIECHERS	Cole Information
1995	TONKIN, DAVID	Cole Information
	LEWIS, RICHARD	Cole Information
	SEXTON, DAVID	Cole Information
	LEWTON, ANITA	Cole Information
	FRACK, DAVID	Cole Information
	EMERSON, PATRICK	Cole Information
	ALESSI, ANDREW	Cole Information
	MAHON, TREVOR	Cole Information
	BUSHER, JESSICA	Cole Information
	GONTHIER, MIREILL	Cole Information
	GARCIA, PAUL	Cole Information
	LEVY, MICHAEL	Cole Information
	BROWN, LOWELL K	Cole Information
	WOHLTMAN, S W	Cole Information

FINDINGS

Year	Uses	Source
1995	KITTS, M	Cole Information
	HARWELL, HELEN	Cole Information
	MILLER, ERIC	Cole Information
1992	LEWIS, RICHARD	Cole Information
	CHILDERS, C	Cole Information
	LEALI, RUBY	Cole Information
1972	FULLER BRUSH CO	R. L. Polk & Co.
1967	EARL S BARBER SHOP	R. L. Polk & Co.
1960	EARLS BARBER SHOP	R. L. Polk & Co.
1955	COVERT DONALD P MYR	R. L. Polk & Co.
	PECK DONALD R MYRA	R. L. Polk & Co.
	EARLS BARBER SHOP	R. L. Polk & Co.
1948	Hotel Broadmoor	Los Angeles Directory Co.
	Maltby Morris	Los Angeles Directory Co.
	Thoene Herman	Los Angeles Directory Co.
1940	lotel Broadmoor Edman H J	Los Angeles Directory Co.
1933	Broadmoor Hotel	Los Angeles Directory Co.
	Bow en K L	Los Angeles Directory Co.
1928	Hotel Broadmoor	Los Angeles Directory Co.
	James J W	Los Angeles Directory Co.

310 BROADWAY ST

Year	Uses	Source
2014	JOSEPH EGENDER	Cole Information
2010	L HONG	Cole Information
2006	BIERMAN LYTLE	Haines Co., Inc.
	Linden	Haines Co., Inc.
2005	OCCUPANT UNKNOWN	Cole Information
1969	NANCE TOUR 6 TRAVEL	Pacific Telephone
	HUBBARD OMAR N BUILDING APTS	Pacific Telephone
	PITCHES VALADA MRS a	Pacific Telephone
	KELLER RUTH G MRS	Pacific Telephone
	RYAN RUBY I MRS	Pacific Telephone

FINDINGS

Year	*Uses*	*Source*
1969	ALLEN IDA MRS	Pacific Telephone
	VACANT	Pacific Telephone
	FRY MARGT MRS	Pacific Telephone
	CARTER OTIS E	Pacific Telephone
	LOVEN PAUL E	Pacific Telephone
	NASH L B	Pacific Telephone
	VACANT	Pacific Telephone
	WILCOX KATHLEIN	Pacific Telephone
	GRAY SAM F	Pacific Telephone
	SCHLUk KE JOSEPHINE S	Pacific Telephone
	VACANT	Pacific Telephone
	JOHNSON RUTH MRS	Pacific Telephone
	VACANT	Pacific Telephone
	OLSEN SIGURD W	Pacific Telephone
	VACANT	Pacific Telephone
	RYAN NELLIE C	Pacific Telephone
	ARTEAGA FRANK C	Pacific Telephone
	KANEFSKY JACK	Pacific Telephone
	OSTERHOUT GRACE MRS	Pacific Telephone
	DILLS OLIVER	Pacific Telephone
	FLEMING MABEL M	Pacific Telephone
	GANOTE LOTTIE	Pacific Telephone
	FENTON OLIVE MRS	Pacific Telephone
	WINFREY MARIE H MRS	Pacific Telephone
	EACKOCK CORA L MRS	Pacific Telephone
	BYERLY EVELYN	Pacific Telephone
	HALL HARRY C	Pacific Telephone
	FLAHERTY MAE	Pacific Telephone
	ESTES JUNE R	Pacific Telephone
	REEVES ROBT G	Pacific Telephone
	CROSS HELEN S MRS	Pacific Telephone
1967	PAGE BEAUTY SCHOOL	R. L. Polk & Co.

Year	Uses	Source
1960	BARCLAY BEAUTY COLLEGE	R. L. Polk & Co.
1933	Fox Bennie	Los Angeles Directory Co.

311 BROADWAY ST

Year	Uses	Source
2001	LINET ZAHRA SALON	Haines & Company, Inc.
	TEMPO 90	Haines & Company, Inc.
1972	OLSON S APPLIANCE USED	R. L. Polk & Co.
1967	OLSON S APPLIANCES (WHSF) WHSSE	R. L. Polk & Co.
1960	OLSON S APPLS (USED APPI)	R. L. Polk & Co.
1955	VACANT	R. L. Polk & Co.
	OLSON S APPLS USED ACI	R. L. Polk & Co.

312 BROADWAY ST

Year	Uses	Source
1972	CARY S ANTIQUES & GIFTS	R. L. Polk & Co.
1967	MILAMCLEANERS	R. L. Polk & Co.
1960	MILAM CLNS	R. L. Polk & Co.
1955	MILAM CBNS A	R. L. Polk & Co.

313 BROADWAY ST

Year	Uses	Source
2001	MAXS RESTRNT OF MANILA	Haines & Company, Inc.
	MAXS OF MANILA	Haines & Company, Inc.
1972	MANTZ MARION MRS	R. L. Polk & Co.
1967	MANTZ MARION H MRS	R. L. Polk & Co.
1960	GUODCHILD MELVIN	R. L. Polk & Co.
	MANTZ HARRY 4CI	R. L. Polk & Co.
1955	313 FEDERAL BLDG	R. L. Polk & Co.
	POST OFFICE A	R. L. Polk & Co.
	LOBBY POSNER DAVID CIGARS	R. L. Polk & Co.
	205POST OFFICE INSPS	R. L. Polk & Co.
	206US DEPT OF HEALTH EDUC & WELFARE	R. L. Polk & Co.
	WHITAKER JONATHAN W MFG JWLRA	R. L. Polk & Co.

FINDINGS

Year	Uses	Source
1955	WHITAKER OSCAR L MFG JWLR	R. L. Polk & Co.
	BAKER JOS A A	R. L. Polk & Co.

314 BROADWAY ST

Year	Uses	Source
1967	A-ONE MOVING CO	R. L. Polk & Co.
	G-I MOVING CO	R. L. Polk & Co.
	JANITOR SUPPLY CO JANITORS SUPPLIES	R. L. Polk & Co.
	DAVE S 24 HOUR MOVING SERVICE	R. L. Polk & Co.
	CHARLIE S MOVING SERVICE	R. L. Polk & Co.
1960	VACANT	R. L. Polk & Co.
1955	GUERNSEY FRANK H OPTOM	R. L. Polk & Co.
	WORKMAN FRANK L OPTOM	R. L. Polk & Co.
	HADLEY FURN CO ACT	R. L. Polk & Co.

315 BROADWAY ST

Year	Uses	Source
1995	CROFOOT, ROBERT L	Cole Information
1955	KIGGENS EARL J DENTAL LABY	R. L. Polk & Co.
1948	Gall Thos bowling	Los Angeles Directory Co.
1940	SAState Relief Admin	Los Angeles Directory Co.
1933	Post Office	Los Angeles Directory Co.
1928	Post Office	Los Angeles Directory Co.

316 BROADWAY ST

Year	Uses	Source
1955	KENNEDY INVESTMENT CO REAL A	R. L. Polk & Co.
	KENNEDY & KENNEDY ACCTS	R. L. Polk & Co.
	KENNEDY BOB C NOTARY	R. L. Polk & Co.
1928	Sugarman Louis fruits	Los Angeles Directory Co.

317 BROADWAY ST

Year	Uses	Source
2020	MEGAN KISSINGER	EDR Digital Archive
	CHRISTIAN TRUNNELL	EDR Digital Archive

FINDINGS

Year	Uses	Source
2014	LANCE HARTLEY	Cole Information
	CHRISTIAN TRUNNELL	Cole Information
2010	J SCHLINDWEIN	Cole Information
	CHRISTIAN TRUNNELL	Cole Information
2006	o TRUNNELL Christian	Haines Co., Inc.
2005	CHRISTIAN TRUNNELL	Cole Information
2001	XXXX	Haines & Company, Inc.
1995	GARCIA, ANA	Cole Information
1992	CISNEROS, ELSA	Cole Information
1972	SWEENEY JOHN L	R. L. Polk & Co.
1967	CHAMBERLAIN ROSELLA I MRS	R. L. Polk & Co.
1960	FELT ELEANOR	R. L. Polk & Co.
1955	FELT ELEANOR L1A MRS	R. L. Polk & Co.
1948	Mueller F E liquors	Los Angeles Directory Co.
1940	Miller Della Mrs do elnr	Los Angeles Directory Co.
1933	Eshelman Edith Mrs photog	Los Angeles Directory Co.
	Eshelman H H	Los Angeles Directory Co.
	Eshelman R C	Los Angeles Directory Co.
	De Luxe Cleaners	Los Angeles Directory Co.
1928	Eshelman Edith Mrs photog	Los Angeles Directory Co.
	Eshelman H H	Los Angeles Directory Co.
	Evenoff Geo confr	Los Angeles Directory Co.

318 BROADWAY ST

Year	Uses	Source
2001	ABTEX TROPHY	Haines & Company, Inc.
1972	RODRIGUEZ FLAVIO	R. L. Polk & Co.
	USILTON PRINTERS	R. L. Polk & Co.
	NAOMI S CREATIVE GIFTS	R. L. Polk & Co.
1967	USILTON PRINTERS	R. L. Polk & Co.
	CHARLES MELVIN	R. L. Polk & Co.
1960	USILTON LUOLLA M MRS USEU	R. L. Polk & Co.
	USILTON PIINTCIRS	R. L. Polk & Co.

FINDINGS

Year	Uses	Source
1960	MERRITT RICHD	R. L. Polk & Co.
1955	USILTON LUELLA M MRS USED GENI	R. L. Polk & Co.
	USILTON PRINTERS	R. L. Polk & Co.
	SHOLL ALLAN F CHIROPODIST	R. L. Polk & Co.
	SIMON CAROLINE L A	R. L. Polk & Co.
1928	Morton H L signs	Los Angeles Directory Co.

319 BROADWAY ST

Year	Uses	Source
1969	AMERICAN NATIONAL RED CROSS LONG BEACH CHAPTER	Pacific Telephone
1948	Conrad Apartment	Los Angeles Directory Co.
	Adair P C	Los Angeles Directory Co.
	Barry J E Mrs	Los Angeles Directory Co.
	Brewster T K	Los Angeles Directory Co.
	Carter Ella Mrs	Los Angeles Directory Co.
	Eikelman Frances	Los Angeles Directory Co.
	Feith C K	Los Angeles Directory Co.
	Hayden E S	Los Angeles Directory Co.
	Johnson F E Mrs	Los Angeles Directory Co.
	Kushnir Mickey	Los Angeles Directory Co.
	Martin J A	Los Angeles Directory Co.
	Mayo Dorothy K	Los Angeles Directory Co.
	Metcalf Dorothy M	Los Angeles Directory Co.
	Staten O P	Los Angeles Directory Co.
	Stone R S	Los Angeles Directory Co.
	Wilson Bessle	Los Angeles Directory Co.
1940	Conrad Apartments	Los Angeles Directory Co.
	Adair P C	Los Angeles Directory Co.
	Armstrong R W	Los Angeles Directory Co.
	Bell W W	Los Angeles Directory Co.
	Carter Ella Mrs	Los Angeles Directory Co.
	Connely Claudia Mrs Dorrell A L	Los Angeles Directory Co.
	Flaherty Barbara Geery C A	Los Angeles Directory Co.

FINDINGS

Year	Uses	Source
1940	Hamlin L	Los Angeles Directory Co.
	Holroyd Benj L E	Los Angeles Directory Co.
	Mengle L A	Los Angeles Directory Co.
	Sherman M S Mrs	Los Angeles Directory Co.
1933	Conrad Apartments	Los Angeles Directory Co.
	Baldwin I B Mrs	Los Angeles Directory Co.
	Dunnill Gladys	Los Angeles Directory Co.
	Else I A Mrs	Los Angeles Directory Co.
	Graham W T	Los Angeles Directory Co.
	Housley R B	Los Angeles Directory Co.
	Keppinger A L	Los Angeles Directory Co.
	Lewis Bertha P	Los Angeles Directory Co.
	Mc Donald Ona P	Los Angeles Directory Co.
	Mc Murrin Ftdith Mrs	Los Angeles Directory Co.
	Meadows 1 M Mrs	Los Angeles Directory Co.
	Reynolds Blanche Mrs	Los Angeles Directory Co.
	Rombach 3 C	Los Angeles Directory Co.
	Shaver Mildred	Los Angeles Directory Co.
	Taylor Sena Mrs	Los Angeles Directory Co.
	Wofford R J	Los Angeles Directory Co.
1928	Conrad Apartments	Los Angeles Directory Co.
	Avery Helen S	Los Angeles Directory Co.
	Greterman L B	Los Angeles Directory Co.
	Johnson Zelpha	Los Angeles Directory Co.
	Jones Gertrude nurse	Los Angeles Directory Co.
	Kohlmeier Helen L	Los Angeles Directory Co.
	Mc Intosh M E	Los Angeles Directory Co.
	Mc Marrin Juanita	Los Angeles Directory Co.
	Meadows I M Mrs	Los Angeles Directory Co.
	Olson Margt A	Los Angeles Directory Co.
	Rodgers Margt	Los Angeles Directory Co.
	Shaw Eliz	Los Angeles Directory Co.

FINDINGS

Year	Uses	Source
1928	Ufford Bessie	Los Angeles Directory Co.

320 BROADWAY ST

Year	Uses	Source
2001	HAM TRUCKING CO	Haines & Company, Inc.
	PHOTO ARAM	Haines & Company, Inc.
1972	GILKERSON JOHN K JR CHIRO	R. L. Polk & Co.
	CECILE S COIFFURES	R. L. Polk & Co.
1967	ELSNER RUTH N REAL FST	R. L. Polk & Co.
	GILKERSON JOHN K JR CHIRO	R. L. Polk & Co.
1960	MACGREGOR GEO A CHIROPRCTLO	R. L. Polk & Co.
	GILKERSON JOHN K JR CHIRO- PRACTOR	R. L. Polk & Co.
	GILKERSON ANNA E MRS	R. L. Polk & Co.
1955	MACGREGOR GRO CHIROPRAC- TOR	R. L. Polk & Co.
	GILKERSON JOHN K JR CHIRO- PRACTOR A	R. L. Polk & Co.
	GILKERSON J K A	R. L. Polk & Co.

321 BROADWAY ST

Year	Uses	Source
1948	Kaufman M S 2d hd clo	Los Angeles Directory Co.
1940	Kaufman M S 2d hd do	Los Angeles Directory Co.
1933	Zetel Wm do dir	Los Angeles Directory Co.
1928	Pacific Dye Works	Los Angeles Directory Co.

322 BROADWAY ST

Year	Uses	Source
2001	SHIRAG TAILOR	Haines & Company, Inc.
1972	SHADYWOOD ANTIQUES	R. L. Polk & Co.
1967	LANFORD S CAMERA SHOP	R. L. Polk & Co.
1960	LANFORIB CAMERA SHOP	R. L. Polk & Co.
1955	LANFURD S CAMERA SHOP	R. L. Polk & Co.

323 BROADWAY ST

Year	Uses	Source
1960	DEVERRE PASCAL	R. L. Polk & Co.

FINDINGS

Year	Uses	Source
1955	STONER MARTHA MRS DRSMKR	R. L. Polk & Co.
1948	Alberta Apartments	Los Angeles Directory Co.
	Canfield Bernice	Los Angeles Directory Co.
	Fee Mary L	Los Angeles Directory Co.
	Giraud Wesley	Los Angeles Directory Co.
	Hanrahan M C	Los Angeles Directory Co.
	Ketchum Norman	Los Angeles Directory Co.
	Watson M J	Los Angeles Directory Co.
1940	Alberta Apartments	Los Angeles Directory Co.
	Canfield Bernice Casto Chas	Los Angeles Directory Co.
	Greene Leslie Mrs	Los Angeles Directory Co.
	Lamb E P	Los Angeles Directory Co.
	Litton D E	Los Angeles Directory Co.
	Massaro Albt	Los Angeles Directory Co.
	Sherman J M	Los Angeles Directory Co.
1933	Albert Apartments	Los Angeles Directory Co.
	Bagw ell Blw aod	Los Angeles Directory Co.
	Koch Russell	Los Angeles Directory Co.
	Maynard Alan	Los Angeles Directory Co.
	ONeil Gene	Los Angeles Directory Co.
	Patient Arth	Los Angeles Directory Co.
	Rozaire Wm	Los Angeles Directory Co.
	Wheeler Frank	Los Angeles Directory Co.
	Turk L A mens furngs	Los Angeles Directory Co.
	Kahler Geo shoe repr	Los Angeles Directory Co.
	Cohn Lew is tailor	Los Angeles Directory Co.
	Sharpes Broadw ay Pharmacy	Los Angeles Directory Co.
1928	Albert Apartments	Los Angeles Directory Co.
	Campbell Kath Mrs	Los Angeles Directory Co.
	Shumard A A	Los Angeles Directory Co.
	Turk L A	Los Angeles Directory Co.
	Tyron A E	Los Angeles Directory Co.

FINDINGS

324 BROADWAY ST

Year	Uses	Source
1972	VOLLRATH HARRY A	R. L. Polk & Co.
1969	E Z TV CO	Pacific Telephone
1967	VOLLRATH HARRY (N)	R. L. Polk & Co.
	HENRICUS HAIR FASHIONS	R. L. Polk & Co.
1960	CHRISTENSEN BING	R. L. Polk & Co.
	FASIOIION S HAIR DESIN	R. L. Polk & Co.
1955	DUNN WM B(R) A	R. L. Polk & Co.
	FASHION S HAIR DESIGN	R. L. Polk & Co.

325 BROADWAY ST

Year	Uses	Source
1969	K & S INSTRUMENT PHOTOG REPR	Pacific Telephone
	GARDNER ROEF	Pacific Telephone
1967	VACANT	R. L. Polk & Co.
1955	BENTLEY CLAYTON W CONSULTING	R. L. Polk & Co.
	BENTLEY SERV BUR A	R. L. Polk & Co.
1948	Bartons Thos restr	Los Angeles Directory Co.
1940	Klabunde H A bldg contr	Los Angeles Directory Co.

326 BROADWAY ST

Year	Uses	Source
2001	ELITE PRINTING & GRAPHICS	Haines & Company, Inc.
1972	SMITH C R TYPEWRITER & ADDING MACHINE SERVICES	R. L. Polk & Co.
1969	HERTZ RENT A CAR	Pacific Telephone
	KERN RENTAL SERVICE AUTOS	Pacific Telephone
1967	SMITH C R TYPEWRITER & ADDING MACHINE SERVICE	R. L. Polk & Co.
1960	SMITH C H TYPEWRITUR	R. L. Polk & Co.
	IDLING MUCH SERR	R. L. Polk & Co.
1955	COAST ADDING MACH TYPEWRITER CO	R. L. Polk & Co.
	SMITH C B OFC MACH REPR A	R. L. Polk & Co.

FINDINGS

327 BROADWAY ST

Year	Uses	Source
2001	ACCOUNTING ADVANTAGE	Haines & Company, Inc.
	APPLE ONE	Haines & Company, Inc.
	APPLE ONE SERVICE	Haines & Company, Inc.
	APPLE ONE SERVICE	Haines & Company, Inc.
	APPLEONE TEMP & FULL TIME EMP SV	Haines & Company, Inc.
	APPLEONE TEMP & FULL TME EMP SV	Haines & Company, Inc.
	AT TECH	Haines & Company, Inc.
	INTERSEARCH EXEC RECRUITMENT	Haines & Company, Inc.
1972	CARSON S UPHOLSTERING & FURNITURE CO	R. L. Polk & Co.
1969	RIVIERA APARTMENTS	Pacific Telephone
	CARROLL THOS	Pacific Telephone
	MARR ROBT E	Pacific Telephone
	ANGELOS WM	Pacific Telephone
	BETHAS FRANK	Pacific Telephone
	DUBOIS RUTH E MRS	Pacific Telephone
	KAIZA JOHN	Pacific Telephone
	ENGLUND EFFIE L MRS	Pacific Telephone
	BARBOSA JACK	Pacific Telephone
	STREET CONTINUED	Pacific Telephone
1967	CARSONPS UPHOLSTERING FURNITURE CO	R. L. Polk & Co.
1960	CARSON S FETTER GRADE UPHOL	R. L. Polk & Co.
	& FURN CO	R. L. Polk & Co.
1955	CARSON S BETTER GRADE	R. L. Polk & Co.
	UPSHOL & FURN CO	R. L. Polk & Co.
1940	Klabunde H A restr	Los Angeles Directory Co.
1928	Sherman Harry tailor	Los Angeles Directory Co.

328 BROADWAY ST

Year	Uses	Source
2001	BROADWAY BARBER SHP	Haines & Company, Inc.
1972	ROWATT KENNETH J ACCT	R. L. Polk & Co.

Year	Uses	Source
1967	FLEMING 6 ROWATT ACCTS	R. L. Polk & Co.
1960	FL LMIN F USL II IHER)RA AC	R. L. Polk & Co.
	FLEMINR LG & ILLRITT ARCETS	R. L. Polk & Co.
1955	COLLAZO ANTHONY BLDG CONTR	R. L. Polk & Co.
	FLEMING PAUL ACCT A	R. L. Polk & Co.

329 BROADWAY ST

Year	Uses	Source
1969	VACANT	Pacific Telephone
1928	Aurand Johnson Real ty Co	Los Angeles Directory Co.
	Edw ards W D real est	Los Angeles Directory Co.
	F Pollett G R real est	Los Angeles Directory Co.
	Keeler R R ins	Los Angeles Directory Co.
	National Automobile Club	Los Angeles Directory Co.

330 BROADWAY ST

Year	Uses	Source
1972	MELLON DOROTHY MRS	R. L. Polk & Co.
1969	MERRICK T F CO REAL EST	Pacific Telephone
1967	NO RETURN	R. L. Polk & Co.
1960	ROWE ALICE B MRS 4C	R. L. Polk & Co.
1955	ROWE CHAS A TRUCKING	R. L. Polk & Co.

331 BROADWAY ST

Year	Uses	Source
1948	Litbak Norman drugs	Los Angeles Directory Co.
1940	Irw ins Drug Store No	Los Angeles Directory Co.
1928	Carters Drug Store	Los Angeles Directory Co.

332 BROADWAY ST

Year	Uses	Source
1969	CITY CIVIL SERVICE BOARD	Pacific Telephone

333 BROADWAY ST

Year	Uses	Source
2001	APPLE ONE	Haines & Company, Inc.

Year	Uses	Source
1972	MORONEY MARGT MRS	R. L. Polk & Co.
1969	PARK C SHOP PARKING LOT	Pacific Telephone
1967	GUZMAN ANDREW V	R. L. Polk & Co.
1960	HOISINGTON CLARENCE	R. L. Polk & Co.
1955	MATTHEWS WM R JR A	R. L. Polk & Co.

334 BROADWAY ST

Year	Uses	Source
1972	HENSLIN LEONA MRS	R. L. Polk & Co.
1967	HENSLIN LEONA MRS S	R. L. Polk & Co.
1960	IENSLIN HARVEY E	R. L. Polk & Co.
1955	HENSLIN HARVEY E	R. L. Polk & Co.

335 BROADWAY ST

Year	Uses	Source
2001	FLAMINGO THE SALON	Haines & Company, Inc.
	MARDIROSS Asl	Haines & Company, Inc.
1972	MARTIN VIOLA J MRS	R. L. Polk & Co.
1967	MARTIN VIOLA J MRS	R. L. Polk & Co.
1960	MARTIN ALONZO W	R. L. Polk & Co.
1955	MARTIN ALONZO W	R. L. Polk & Co.

336 BROADWAY ST

Year	Uses	Source
1972	FONTINO ANGEL	R. L. Polk & Co.
1967	JENNINGS JERRY L	R. L. Polk & Co.
1960	CONLON PATRICIA MRS	R. L. Polk & Co.
1955	VACANT	R. L. Polk & Co.

338 BROADWAY ST

Year	Uses	Source
1972	COSTELLO NICK	R. L. Polk & Co.
1967	ROBBIN BYRL	R. L. Polk & Co.
1960	GUMCZE ALFREIU	R. L. Polk & Co.
1955	HOLMES MARLIN	R. L. Polk & Co.

FINDINGS

340 BROADWAY ST

Year	Uses	Source
1972	SANCHEZ CUSTOM UPHOLSTERING	R. L. Polk & Co.
1969	ETHELS PERMANENT WAVE SHOP	Pacific Telephone
1967	SANCHEZ CUSTOM UPHOLSTERING	R. L. Polk & Co.
1960	SANCHEZ CUHTUOM U1IHOL	R. L. Polk & Co.
1955	SANCHEZ CUSTOM TXPHOT	R. L. Polk & Co.

341 BROADWAY ST

Year	Uses	Source
1972	CRAVEN JOHN B	R. L. Polk & Co.
1967	CRAVEN JOHN B	R. L. Polk & Co.
1960	SIMPSON PAUL	R. L. Polk & Co.

342 BROADWAY ST

Year	Uses	Source
1972	MAREK DANI	R. L. Polk & Co.
1969	BROADWAY STEAM ROOM	Pacific Telephone
1967	HEINZMAN MARJORIE S	R. L. Polk & Co.
1960	HEINZMAN NIEMXNA MR1` A	R. L. Polk & Co.
1955	HEINZMAN EMMA MRS	R. L. Polk & Co.

343 BROADWAY ST

Year	Uses	Source
1972	CARPENTER DOROTHY MRS	R. L. Polk & Co.
1967	VACANT	R. L. Polk & Co.
1960	HEWEN CLARA L MRA (N) P) CHIROPRACTOR	R. L. Polk & Co.
1955	HEWEN CLARA E MRS CHIRO- PRACTOR A	R. L. Polk & Co.

344 BROADWAY ST

Year	Uses	Source
1969	RODDENS USED BOOK STORE	Pacific Telephone

FINDINGS

346 BROADWAY ST

Year	Uses	Source
1969	CITY PARKING LOT	Pacific Telephone
	HAYS SEWING CENTER	Pacific Telephone

347 BROADWAY ST

Year	Uses	Source
1972	WOWCZYK HANS G	R. L. Polk & Co.
1967	WOWCZYK HANS BLDG CONTR	R. L. Polk & Co.
1955	BARKER STUDIO PIANO	R. L. Polk & Co.

349 BROADWAY ST

Year	Uses	Source
1955	BARKER CLEMENT W	R. L. Polk & Co.

350 BROADWAY ST

Year	Uses	Source
1972	MC MILLAN ELEANOR L	R. L. Polk & Co.
1969	WARNER BETTY AGENCY EMP	Pacific Telephone
1967	MC MILLAN ETHEL P MRS	R. L. Polk & Co.
1960	MCMILLAN ERHCL P MRS	R. L. Polk & Co.
1955	MCMILLAN ETHEL P MRS	R. L. Polk & Co.

351 BROADWAY ST

Year	Uses	Source
1972	RETHY LYDIA MRS	R. L. Polk & Co.
1967	RETHY LYDIA MRS	R. L. Polk & Co.
1960	RETHY JOX 1	R. L. Polk & Co.
1955	JOHNSON HERBERT T A	R. L. Polk & Co.

352 BROADWAY ST

Year	Uses	Source
1972	HILL RUTH G MRS	R. L. Polk & Co.
1969	TAILORS CO THE	Pacific Telephone
1967	MADRID JOHN	R. L. Polk & Co.
1960	MADRID JOHN	R. L. Polk & Co.

Year	Uses	Source
1955	MADRID JOHN A	R. L. Polk & Co.

353 BROADWAY ST

Year	Uses	Source
1972	MUDAMARA PACHARI	R. L. Polk & Co.
1967	VACANT (-53A)	R. L. Polk & Co.
1960	WNIGHT RAYMOND	R. L. Polk & Co.
1955	VACANT	R. L. Polk & Co.

355 BROADWAY ST

Year	Uses	Source
1960	SWEENEY JOHN	R. L. Polk & Co.
1955	RUSSELL RALEIGH L A	R. L. Polk & Co.

356 BROADWAY ST

Year	Uses	Source
1972	ERTEL HERBERT L	R. L. Polk & Co.
1969	J & J CAFE	Pacific Telephone
1967	ERTEL HERBERT L	R. L. Polk & Co.
1960	ERTEL HERBERT L	R. L. Polk & Co.
1955	ERTEL HERBERT LA	R. L. Polk & Co.

357 BROADWAY ST

Year	Uses	Source
2001	KAWABATA Yasunori	Haines & Company, Inc.
	QUINTANA Alfonso T	Haines & Company, Inc.
1972	MC DONALD CHARLES	R. L. Polk & Co.
1967	NUSS ANNA E MRS	R. L. Polk & Co.
1960	NUSS ANNA E- M S	R. L. Polk & Co.
1955	NUSS ANNA E MRS	R. L. Polk & Co.

360 BROADWAY ST

Year	Uses	Source
2001	XXXX	Haines & Company, Inc.
1972	SWAN ELMA P MRS	R. L. Polk & Co.
1969	CITY DYE WORKS	Pacific Telephone

Year	Uses	Source
1967	SWAN ELMA P MRS	R. L. Polk & Co.
1960	O READ ELIA XX IVIXA B	R. L. Polk & Co.
1955	READ ELIZ W MRS	R. L. Polk & Co.

361 BROADWAY ST

Year	Uses	Source
2001	CARS ON BROADWAY CARWASH	Haines & Company, Inc.
	LUCZAK Thomas	Haines & Company, Inc.
1972	NAYLOR GILBERT	R. L. Polk & Co.
1967	WINKLER JULIA MRS	R. L. Polk & Co.
1960	L6 WINKLER JULIA MRH	R. L. Polk & Co.
1955	WINKLER LEO A	R. L. Polk & Co.

363 BROADWAY ST

Year	Uses	Source
1972	NAVARRO CHRISTAL MRS	R. L. Polk & Co.
1967	SIAM ADNAN	R. L. Polk & Co.
1960	GABRIEL JOE	R. L. Polk & Co.
1955	CRAMER EARL E A	R. L. Polk & Co.

307-12 BROADWAY ST

Year	Uses	Source
1960	VACANT	R. L. Polk & Co.

347-49 BROADWAY ST

Year	Uses	Source
1960	WOR(VCZYK HANS BLRIU CUNTR	R. L. Polk & Co.

201 1/2 BROADWAY ST

Year	Uses	Source
1960	A(CVRI F RIUTY SUPS INC	R. L. Polk & Co.
1955	K VACANT	R. L. Polk & Co.

203 1/2 BROADWAY ST

Year	Uses	Source
1972	JENSENS ARCADE BILLIARD CLUB	R. L. Polk & Co.

Year	Uses	Source
1967	JENSENS ARCADE BILLIA RD	R. L. Polk & Co.
1960	JENSENS RECREATION CENTER	R. L. Polk & Co.
	BOB S BUFFET LUNCH	R. L. Polk & Co.
1955	JENSENS RECREATION CENTER BILLIARDS A	R. L. Polk & Co.
	BOB S BUFFET LUNCH	R. L. Polk & Co.

204 1/2 BROADWAY ST

Year	Uses	Source
1972	GLENDALE VACUUM CLEANER CO	R. L. Polk & Co.
1967	K ZAFY ANGELO TAILOR	R. L. Polk & Co.
1960	IRENE S CLNS	R. L. Polk & Co.
1955	K THRIFT-D-LUX CLEANERS	R. L. Polk & Co.

206 1/2 BROADWAY ST

Year	Uses	Source
1972	ANGLE S ROMAN TAVERN	R. L. Polk & Co.
1967	) VACANT	R. L. Polk & Co.
1960	Bl4 F & M SHOE REPR C	R. L. Polk & Co.
1955	K GEM SHOE REPR	R. L. Polk & Co.

207 1/2 BROADWAY ST

Year	Uses	Source
1972	STOCKS APARTMENTS	R. L. Polk & Co.
	1WHIPPLE MERA E	R. L. Polk & Co.
	2FRINFROK IRMA MRS	R. L. Polk & Co.
	3OGAN MARY MRS	R. L. Polk & Co.
	4ARP LOUISE MRS	R. L. Polk & Co.
1967	STOCKS APARTMENTS	R. L. Polk & Co.
	1WHIPPLE M E	R. L. Polk & Co.
	2SCANLON DOROTHY G	R. L. Polk & Co.
	3OGEN MARY MRS	R. L. Polk & Co.
	4VACANT	R. L. Polk & Co.
1960	STOCKS APARTMENTS	R. L. Polk & Co.
	1FRANLE ANN B MRS	R. L. Polk & Co.

Year	Uses	Source
1960	2WHIPPLE ME-RA 6 MIRS	R. L. Polk & Co.
	3OGAN MARY MRS	R. L. Polk & Co.
	4SHOMLER FLORENCE I	R. L. Polk & Co.
1955	7K STOCKS APARTMENTS	R. L. Polk & Co.
	GOFF HUGH A	R. L. Polk & Co.
	MCCORMACK FRANCES MRS A	R. L. Polk & Co.
	SHOMLER FRANCIS I A	R. L. Polk & Co.
	WHIPPLE MERA E MRS	R. L. Polk & Co.

208 1/2 BROADWAY ST

Year	Uses	Source
1972	CHRIS S BARBER SHOP	R. L. Polk & Co.
1967	JOHN S BARBER SHOP	R. L. Polk & Co.
1960	JOHN S BARBER SHOP	R. L. Polk & Co.
1955	K HANSON NEIL P TAILOR	R. L. Polk & Co.

214 1/2 BROADWAY ST

Year	Uses	Source
1972	SOUTHARD RUDOLPH D	R. L. Polk & Co.

216 1/2 BROADWAY ST

Year	Uses	Source
1960	VACANT	R. L. Polk & Co.
1955	K JOHNSON F CHIROPRACTOR	R. L. Polk & Co.

220 1/2 BROADWAY ST

Year	Uses	Source
1972	JIM S EAGLES NEST TAVERN	R. L. Polk & Co.
1967	JIM S CAFE TAVERN	R. L. Polk & Co.
1960	JIMS CAFE TAVERN	R. L. Polk & Co.

222 1/2 BROADWAY ST

Year	Uses	Source
1972	VACANT	R. L. Polk & Co.
1967	H VACANT	R. L. Polk & Co.
1960	VACANT	R. L. Polk & Co.

Year	Uses	Source
1955	K BEN S CITY OF PARIS	R. L. Polk & Co.

309 1/2 BROADWAY ST

Year	Uses	Source
1972	PIERIOT JOHN ANTIQUE REPR	R. L. Polk & Co.
1967	) GLENDALE REWEAVING SERVICE	R. L. Polk & Co.
1960	K L A EXAMINER	R. L. Polk & Co.
1955	K L A EXAMINER A	R. L. Polk & Co.

317 1/2 BROADWAY ST

Year	Uses	Source
1955	K VACANT	R. L. Polk & Co.

320 1/2 BROADWAY ST

Year	Uses	Source
1972	DEWEY S BARBER SHOP	R. L. Polk & Co.
1967	NORRIS DEWEY BARBER	R. L. Polk & Co.
1960	NORRIS DEWEY BARBER	R. L. Polk & Co.
1955	J NORRIS DEWEY BARBER	R. L. Polk & Co.

324 1/2 BROADWAY ST

Year	Uses	Source
1955	K VACANT	R. L. Polk & Co.

327 1/2 BROADWAY ST

Year	Uses	Source
1960	VACANT	R. L. Polk & Co.
1955	K HARVEY EHRMAN E ACCT	R. L. Polk & Co.

333 1/2 BROADWAY ST

Year	Uses	Source
1955	K VACANT	R. L. Polk & Co.

338 1/2 BROADWAY ST

Year	Uses	Source
1972	WAGNER NOAH	R. L. Polk & Co.
1967	) ALARID OPAL	R. L. Polk & Co.

Year	Uses	Source
1960	MUNCHHOFF AXINUA M MRS 4C	R. L. Polk & Co.
1955	ESTRADA JOSE	R. L. Polk & Co.

340 1/2 BROADWAY ST

Year	Uses	Source
1972	CONHISER PHIL	R. L. Polk & Co.
1967	) MC LAUGHLIN RALPH H	R. L. Polk & Co.
1960	MCALU4HLIN RALPH	R. L. Polk & Co.
1955	OSANCHEZ RAUL V A	R. L. Polk & Co.

343 1/2 BROADWAY ST

Year	Uses	Source
1972	COLOMBO STEVEN R	R. L. Polk & Co.

351 1/2 BROADWAY ST

Year	Uses	Source
1972	LANGMANN ERICH E	R. L. Polk & Co.
1967	)K WELCH FLOYD E	R. L. Polk & Co.
1960	LANGMANN EIJICH	R. L. Polk & Co.

351 3/4 BROADWAY ST

Year	Uses	Source
1960	VACANT	R. L. Polk & Co.

219-19 1/2 BROADWAY ST

Year	Uses	Source
1955	K VACANT	R. L. Polk & Co.

BROOKS AVE

103 BROOKS AVE

Year	Uses	Source
2020	MARTHA ALF	EDR Digital Archive
2014	RICHARD ALF	Cole Information
2010	OCCUPANT UNKNOWN	Cole Information
2006	ALF Edward	Haines Co., Inc.
2005	EDWARD ALF	Cole Information

FINDINGS

Year	Uses	Source
2000	EDWARD ALF	Cole Information
	ALF Edward	Haines & Company
	X ROYAL CT	Haines & Company
1995	ALF, EDWARD F	Cole Information
1975	NYSTROM REBECCA RAY	Pacific Telephone
1970	SENDRY JEANETTE	Pacific Telephone
1965	MAITLAND RICHARD	Pacific Telephone
1954	SCHMITZ ANN	R. L. Polk & Co.

108 BROOKS AVE

Year	Uses	Source
2020	BRYAN PORTER	EDR Digital Archive
2014	PETER ITTNER	Cole Information
	CORY ROBERTS	Cole Information
2010	KELLY VICTOR	Cole Information
2006	No Current Listing	Haines Co., Inc.
2005	ALEX KOCHAN	Cole Information
	JANE WHITE	Cole Information
	HOLLI TONYAN	Cole Information
2000	NICOLA BAMFORD	Cole Information
	BAMFORD Nicola	Haines & Company
1995	PRINCE, DIANE	Cole Information
	JOHNSTON, MATTHEW	Cole Information
1991	Bruce Rodney	Pacific Bell
	Br Uce T PACIFIC PALISADES 4590944	Pacific Bell
1980	Wilson Buddy	Pacific Telephone
1975	ELLIS WILLIE	Pacific Telephone
	FINE JEFF	Pacific Telephone
	HOWARD GERI	Pacific Telephone
1970	HOWARD GERI	Pacific Telephone
1965	BRANCHARD ROLAND	Pacific Telephone
	HOWARD GERL	Pacific Telephone
1962	BRENCHARD ROLAND	Pacific Telephone

FINDINGS

Year	Uses	Source
1933	Weller B C Mrs	Los Angeles Directory Co.
	a Sa Baumstein Bertha Mrs	Los Angeles Directory Co.
1928	Bloom Mary Mrs	Los Angeles Directory Co.
	a Renfro Prances Mrs	Los Angeles Directory Co.
	Vacant	Los Angeles Directory Co.

109 BROOKS AVE

Year	Uses	Source
2014	JOHN KAPLAN	Cole Information
	CHRIS MCCABE	Cole Information
2010	JOHN KAPLAN	Cole Information
	CHRIS MCCABE	Cole Information
2006	o MCCABEChris	Haines Co., Inc.
2005	JENNIFER GRASHAW	Cole Information
	CHRIS MCCABE	Cole Information
2000	F AALBERS	Cole Information
	CHRIS MCCABE	Cole Information
	SALLY COLLINS	Cole Information
	AALBERS Francisco	Haines & Company
	MC Cabe Chris	Haines & Company
	NOTT Peter	Haines & Company
1995	MCCABE, CHRIS	Cole Information
	JALESKI, THOMAS	Cole Information
1991	Lehr Seth	Pacific Bell
	Mc Cabe Chris	Pacific Bell
	LEHRSETH	Pacific Bell
	MCCABE CHRIS	Pacific Bell
1985	RN STEPHAN	Pacific Bell
	KIRKPATRICK MICHAEL J	Pacific Bell
	WHITEHOUSE CHAS DC	Pacific Bell
	WOOD SHANNON & JAS	Pacific Bell
1980	Gamsu Andrew	Pacific Telephone
	Gan J	Pacific Telephone

Year	Uses	Source
1980	Habermehl David & Debbie	Pacific Telephone
	Keresrtes Fischer Bela	Pacific Telephone
1975	BOYD WM F	Pacific Telephone
1970	HEDDERLY BERTHA	Pacific Telephone
1933	Abell Ei L Mrs	Los Angeles Directory Co.
1928	Obell Emma Mrs	Los Angeles Directory Co.

110 BROOKS AVE

Year	Uses	Source
2020	JASMINE KOSOVIC	EDR Digital Archive
2014	LISA BERTHOUD	Cole Information
	DANIEL SOMMERFIELD	Cole Information
	ADRIENNE GRAVES	Cole Information
2010	DANIEL SOMMERFIELD	Cole Information
	JASMINE KOSOVIC	Cole Information
2006	KOSOVIC Jasmine	Haines Co., Inc.
	SOMMERFIELD	Haines Co., Inc.
	Daniel	Haines Co., Inc.
2005	JASMINE KOSOVIC	Cole Information
	WILLIE FARMON	Cole Information
2000	LEO MARKMAN	Cole Information
	GREGORY MASSIEF	Cole Information
	MARKMAN Leo	Haines & Company
	MASSIEF Gregory	Haines & Company
1995	MARKMAN, LEO	Cole Information
1991	Marman Jeffrey	Pacific Bell
	Makman Joel	Pacific Bell
	Maronan KK BEL AIR 4762479	Pacific Bell
	Markman Leo	Pacific Bell
	Markman Leon & Sonia	Pacific Bell
	MARMAN JEFFREY	Pacific Bell
	MAKMANJOEL	Pacific Bell
	MARKMAN LEO	Pacific Bell

FINDINGS

Year	Uses	Source
1985	MARKMAN DAVID	Pacific Bell
	MARKMAN JEFFREY	Pacific Bell
	MARKMAN LEO	Pacific Bell
1980	Packard Raymond D	Pacific Telephone
	Palo O	Pacific Telephone
1975	HURT ROBIN	Pacific Telephone
	LLPKOWITZ D	Pacific Telephone
	OUTLAW RONDREW	Pacific Telephone
1970	BALL JOHN	Pacific Telephone
	GOLDEN STATE INSTITUTE PHYSCI THRPST	Pacific Telephone
	LANDRY ALBERT	Pacific Telephone
	SALVAR JAS M	Pacific Telephone
1965	LANDRY ALBERT	Pacific Telephone
	WOREPEL EULA	Pacific Telephone
1958	RUBEN MINNIE	Pacific Telephone
1954	BURNS ALEX	R. L. Polk & Co.
	GREENBERG MAX	R. L. Polk & Co.
1933	Darnell B B	Los Angeles Directory Co.
	Donlgian Dick	Los Angeles Directory Co.
1928	Sapiro Barnett	Los Angeles Directory Co.
	Wall Rose	Los Angeles Directory Co.

112 BROOKS AVE

Year	Uses	Source
2020	EDITH BAEHR	EDR Digital Archive
2014	ROSA GARCIA	Cole Information
	CRUZ MARIA	Cole Information
	ROSEMARIE JACOBSON	Cole Information
	MARIA RUIZ	Cole Information
2010	CRUZ MARIA	Cole Information
	ROSA GARCIA	Cole Information
2006	a BAEHREdith	Haines Co., Inc.
2005	EDITH BAEHR	Cole Information

FINDINGS

Year	Uses	Source
2000	IRENE BAEHR	Cole Information
	ROSENHOUSE C	Haines & Company
1965	ROSENHOUSE EDITH	Pacific Telephone
1962	ROSENHOUSE EDITH	Pacific Telephone
1958	ROSENHOUSE EDITH	Pacific Telephone
1933	Willis G H	Los Angeles Directory Co.
	Clark M C	Los Angeles Directory Co.
1928	Porter Esther Mrs	Los Angeles Directory Co.
	Yalen Wm	Los Angeles Directory Co.

114 BROOKS AVE

Year	Uses	Source
1962	GOLDEN RICHARD	Pacific Telephone
1958	GOLDEN RICHARD	Pacific Telephone
1954	ROSENHOUSE EDITH R	R. L. Polk & Co.
1928	Vacant	Los Angeles Directory Co.

115 BROOKS AVE

Year	Uses	Source
2020	JENNIFER CHO	EDR Digital Archive
2014	THOMAS ELLIOTT	Cole Information
2010	JULIUS NORMAN	Cole Information
2006	ELLIOTT Thomas	Haines Co., Inc.
	NORMAN Julius W	Haines Co., Inc.
2005	JULIUS NORMAN	Cole Information
2000	KAI SCHOENHALS	Cole Information
	THOMAS ELLIOTT	Cole Information
	JULIUS NORMAN	Cole Information
	ELLIOT Thomas	Haines & Company
	NORMAN Julius W	Haines & Company
1995	NORMAN, JULIUS W	Cole Information
1992	RAWLEY, P	Cole Information
1991	Rawley P	Pacific Bell
	RAWLEYP	Pacific Bell

Year	Uses	Source
1962	LARSON JUNE	Pacific Telephone
1933	Vacant	Los Angeles Directory Co.
	Vacant	Los Angeles Directory Co.
1928	Lundquist Nellie Mrs	Los Angeles Directory Co.
	Vacant	Los Angeles Directory Co.

116 BROOKS AVE

Year	Uses	Source
2020	GEORGE SYKULSKI	EDR Digital Archive
	LEAH KOUBA	EDR Digital Archive
2014	LEAH KOUBA	Cole Information
2010	ZOE WILLIAMS	Cole Information
2006	FITZGERALD Mary e	Haines Co., Inc.
2000	XXXX	Haines & Company
1995	LOVE, QUINCY	Cole Information
1992	LOVE, QUINCY	Cole Information
1991	Bianca Marlo J Keith	Pacific Bell
	Levine Amie	Pacific Bell
	Love Quincy	Pacific Bell
	Love Racquet PACIFIC PALISADES 4591990	Pacific Bell
	BIANCA MARLO J KEITH	Pacific Bell
	LEVINEAMIE	Pacific Bell
	LOVEQUINCY	Pacific Bell
1985	DAUM MATTIAS	Pacific Bell
	LOVE QUINCY	Pacific Bell
1980	Walter VA	Pacific Telephone
1933	Katzin Leonard	Los Angeles Directory Co.
	Vacant	Los Angeles Directory Co.
1928	Ellas Bert	Los Angeles Directory Co.
	Schneider H R	Los Angeles Directory Co.

117 BROOKS AVE

Year	Uses	Source
2020	JAMES STARRETT	EDR Digital Archive

Year	Uses	Source
2020	DOROTHY SOLOMON	EDR Digital Archive
2014	REILLY MURPHY	Cole Information
	OCCUPANT UNKNOWN	Cole Information
2010	RODERIC MILROY	Cole Information
2006	MILROY Samuel	Haines Co., Inc.
	STARRETTJim	Haines Co., Inc.
2005	JIM STARRETT	Cole Information
2000	JIM STARRETT	Cole Information
	KISCH Gloria	Haines & Company
	STARRETT Jim	Haines & Company
1995	STARRETT, JIM	Cole Information
1992	STARRETT, JIM	Cole Information
1991	Starrett Jim	Pacific Bell
	Starrett Verna A	Pacific Bell
	Starring David VENICE 3922375	Pacific Bell
	STARRETTJIM	Pacific Bell
1985	CARLSON STEVEN L	Pacific Bell
1980	Hamnada Leik	Pacific Telephone
	Hamada M	Pacific Telephone
1975	KISCH GLORIA	Pacific Telephone
1958	HASKINS LOWELL	Pacific Telephone
1933	Goodman Beni gro	Los Angeles Directory Co.

119 BROOKS AVE

Year	Uses	Source
2020	NANCY ROBINSON	EDR Digital Archive
2014	ASHLEIGH DITONTO	Cole Information
2010	NANCY ROBINSON	Cole Information
2006	UESUGIYuko	Haines Co., Inc.
2005	YUKO UESUGI	Cole Information
2000	SAM GILBERT	Cole Information
	XXXX	Haines & Company
1985	WELU BILLY	Pacific Bell

FINDINGS

Year	Uses	Source
1980	Kisch G	Pacific Telephone
	Kisch Jack	Pacific Telephone
1975	KISCH ARNOLD I	Pacific Telephone
1970	ROBINSON BENNETT	Pacific Telephone
1965	ROBINSON BENNETT	Pacific Telephone
1962	WAGNER MICHAEL	Pacific Telephone
1958	WAGNER MICHAEL	Pacific Telephone
1954	GREENSPUN DORA	R. L. Polk & Co.
1933	Taylor H P o	Los Angeles Directory Co.
1928	Connors Jacob do clnr	Los Angeles Directory Co.
	Sheridan Wm	Los Angeles Directory Co.

120 BROOKS AVE

Year	Uses	Source
2020	CHRISTOPHER MERRILL	EDR Digital Archive
2014	CHRISTOPHER MERRILL	Cole Information
	DEBORAH BRAUN	Cole Information
	FRANCHELLE FLORES	Cole Information
2010	AIMEE GILBREATH	Cole Information
	MARY CLARK	Cole Information
	ADAM FITZPATRICK	Cole Information
2006	FITZPATRICKAdam	Haines Co., Inc.
2005	BRAD ROGERS	Cole Information
	BARAK GRASS	Cole Information
	ADAM FITZPATRICK	Cole Information
2000	TALLY MOALEM	Cole Information
	MICHAEL SHELDON	Cole Information
	LIGHT Linda	Haines & Company
1995	NISHIZAKI, KAZUKO	Cole Information
	NELSON, PAUL	Cole Information
1992	ROBINSON, NANCY	Cole Information
	TAKAI, KEN	Cole Information
	COX, SHAWN	Cole Information

FINDINGS

Year	Uses	Source
1991	Nelson Paul	Pacific Bell
	NELSON PAUL	Pacific Bell
1985	NELSON PAUL	Pacific Bell
	ROBBINS MATTHEW	Pacific Bell
	SADOUGHI MEHRDAD	Pacific Bell
1980	Greenwald Robt	Pacific Telephone
1975	LEONARD EILEEN	Pacific Telephone
1954	ROSAS JOE	R. L. Polk & Co.
1933	Selser B A	Los Angeles Directory Co.
1928	Horton L M	Los Angeles Directory Co.

121 BROOKS AVE

Year	Uses	Source
2020	LESLIE KIRK	EDR Digital Archive
	KEVIN KIRK	EDR Digital Archive
2014	EB DELAMATER	Cole Information
2010	ILYA ERENBERG	Cole Information
2006	ERENBERG Ilya	Haines Co., Inc.
	KIRK L	Haines Co., Inc.
2005	KIRK ENTERPRISE	Cole Information
	ILYA ERENBERG	Cole Information
2000	OCCUPANT UNKNOWN	Cole Information
	ANGUS Donald	Haines & Company
1995	DELAMATER, MIKE	Cole Information
1980	Lorenz FC	Pacific Telephone
1975	LORENZ F C	Pacific Telephone
1965	SOMERS A W	Pacific Telephone
	VEGA JEFFERDICK	Pacific Telephone
1962	VEGA JEAFAIDICK	Pacific Telephone
1933	Shewalter C E	Los Angeles Directory Co.
1928	Showalter Harry	Los Angeles Directory Co.

FINDINGS

122 BROOKS AVE

Year	Uses	Source
1958	CORNETT FRANCES	Pacific Telephone
1954	CUADROS MARY MADELINE	R. L. Polk & Co.

123 BROOKS AVE

Year	Uses	Source
2020	DEE BRIDGEWATER	EDR Digital Archive
	DAVID REY	EDR Digital Archive
2014	DEE BRIDGEWATER	Cole Information
2010	DORTHA STARLING	Cole Information
2006	o STARLINGDortha E	Haines Co., Inc.
2005	DAVID REY	Cole Information
2000	DORTHA STARLING	Cole Information
	DAVID REY	Cole Information
	REY David A	Haines & Company
	STARLING Dortha E	Haines & Company
1995	FARNDALE, MARK	Cole Information
1985	SABIN THOS	Pacific Bell
1965	HILL1YARD LOTTLE	Pacific Telephone
1962	SUSIA ALLEN R	Pacific Telephone
1958	BLITZSTEIN SAMI	Pacific Telephone
1933	Rosenhouse Sol	Los Angeles Directory Co.
1928	Fradkin David	Los Angeles Directory Co.

124 BROOKS AVE

Year	Uses	Source
2020	MACELLARO FIRM	EDR Digital Archive
	THERESA MACELLARO	EDR Digital Archive
	JESSE FERNANDEZ	EDR Digital Archive
2014	OCCUPANT UNKNOWN	Cole Information
2010	THERESA MACELLARO	Cole Information
2006	o MACELLAROTheresa	Haines Co., Inc.
2005	THE LAW OFFICES OF SHELDON G	Cole Information
2000	DEE BRIDGEWATER	Cole Information

FINDINGS

Year	Uses	Source
2000	BRIDGEWATER Dee	Haines & Company
1995	OCCUPANT UNKNOWNN	Cole Information
1980	Korn Ron	Pacific Telephone
1965	RYAN ELAINE	Pacific Telephone
1962	FAGEL HATTIE	Pacific Telephone
1958	FARIA RICHARD M	Pacific Telephone
1954	SKOLNICK M I	R. L. Polk & Co.
1933	Swan Mathilda Mrs	Los Angeles Directory Co.
1928	Berry J F	Los Angeles Directory Co.
	Berry W J	Los Angeles Directory Co.

125 BROOKS AVE

Year	Uses	Source
2020	BRADLEY KNOX	EDR Digital Archive
	PATRICK O'LOUGHLIN	EDR Digital Archive
2014	OCCUPANT UNKNOWN	Cole Information
2010	SANNE KAMPINGA	Cole Information
	CHRISTOPHER HAWLEY	Cole Information
	LUCAS WORTHING	Cole Information
2005	JEFFREY DECKER	Cole Information
2000	C STORMES	Cole Information
	STRUEPF Eugene	Haines & Company
1995	OCCUPANT UNKNOWNN	Cole Information
1991	Blackman Adam	Pacific Bell
	Blackman Andrew & Lea	Pacific Bell
	Blackman & Associates VENICE 3920565	Pacific Bell
	BLACKMAN ADAM	Pacific Bell
1985	GOLDSTEIN DAMON	Pacific Bell
1975	BURTON C	Pacific Telephone
1962	ELERICLC MAUIE MI	Pacific Telephone
1958	ELERICK MLARIE MRS	Pacific Telephone
1933	Ross S H	Los Angeles Directory Co.
	Vacant	Los Angeles Directory Co.

FINDINGS

Year	Uses	Source
1928	Coleman Helen	Los Angeles Directory Co.
	Stelnbock Carl	Los Angeles Directory Co.

126 BROOKS AVE

Year	Uses	Source
1933	Snyder F R	Los Angeles Directory Co.
1928	Dando A B C	Los Angeles Directory Co.

127 BROOKS AVE

Year	Uses	Source
2020	CHAD BETTOR	EDR Digital Archive
	DAVID SEALS	EDR Digital Archive
	MEGAN BETTOR	EDR Digital Archive
2014	CHAD BETTOR	Cole Information
	MEGAN MCSHANE	Cole Information
	DAVID SEALS	Cole Information
2010	CHRISTOPHER VAZQUEZ	Cole Information
	OCCUPANT UNKNOWN	Cole Information
2006	/A PRYSON J	Haines Co., Inc.
2005	BETH PICONE	Cole Information
	OCCUPANT UNKNOWN	Cole Information
2000	P ANDREWS	Cole Information
	FERNANDES Frances	Haines & Company
	GILBERT Sam	Haines & Company
1995	OCCUPANT UNKNOWNN	Cole Information
1980	Wolff Karen	Pacific Telephone
1970	FALBER SUSAN	Pacific Telephone
	HARTQUIST CONNIE	Pacific Telephone
1962	HILLYARD LOTTIE	Pacific Telephone
1958	HILLYARD JOHN R	Pacific Telephone
	MAGEE JEAN R	Pacific Telephone
1954	HITLYARD JOHN R	R. L. Polk & Co.
	MAGEE JEAN R	R. L. Polk & Co.
1933	Magee Jean	Los Angeles Directory Co.

Year	Uses	Source
1928	Madge W W	Los Angeles Directory Co.
	Magee Mary Mrs	Los Angeles Directory Co.

129 BROOKS AVE

Year	Uses	Source
2020	BLAIR ROMER	EDR Digital Archive
	GLORIA ROMERO	EDR Digital Archive
	SOLEDAD URSUA	EDR Digital Archive
	MONIKA MUELLER	EDR Digital Archive
2014	JANET EASLER	Cole Information
2010	ELIZABETH WAMBLE	Cole Information
2006	CARVER Francesca	Haines Co., Inc.
2005	JOY DEGUZMAN	Cole Information
	MONIKA MUELLER	Cole Information
2000	WILLIAM KENNEDY	Cole Information
	KENNEDY William	Haines & Company
1995	GREEN, DAVID	Cole Information
1992	GREEN, DAVID	Cole Information
1975	HASSAN BESSIE	Pacific Telephone
1970	HASSAN BESSIE	Pacific Telephone
1965	HASSAN BESSIE	Pacific Telephone
1962	HASSAN BESSIE	Pacific Telephone
1958	HASSAN BESSIE	Pacific Telephone
1933	Vacant	Los Angeles Directory Co.
1928	Pall Saml	Los Angeles Directory Co.
	Sorinsky Jacob	Los Angeles Directory Co.

131 BROOKS AVE

Year	Uses	Source
2020	EMILY WEBER	EDR Digital Archive
2000	REPETTO Jeff	Haines & Company
	JEFF REPETTO	Cole Information
1995	REPETTO, JEFF	Cole Information
1985	MANOCK SARAH	Pacific Bell

Year	Uses	Source
1980	Hoover Jeffrey	Pacific Telephone
1962	HART LILLIS H	Pacific Telephone
	SHONE THOS S	Pacific Telephone
1958	ALLUM DARLENE L	Pacific Telephone

132 BROOKS AVE

Year	Uses	Source
2020	VENICE VENUE AT 20TH CHR	EDR Digital Archive
2014	CHRISTIAN SCIENCE CHURCHES & ORGANIZ	Cole Information
2010	CHRISTIAN SCIENCE CHURCH	Cole Information
2006	CHRISTIAN SCN CH	Haines Co., Inc.
	& ORGNZTNS	Haines Co., Inc.
2005	CHRISTIAN SCIENCE CHURCHES & ORGNS	Cole Information
2000	CHRISTIAN SCN CH 20TH	Haines & Company
1995	CHRISTIAN SCIENCE CHURCH	Cole Information
1992	CHRISTIAN SCN CH	Cole Information
1991	Reading Room	Pacific Bell
	CHRISTIAN SCIENCE CHURCHES & ORGANIZATIONS	Pacific Bell
	CHRISTIAN SCIENCE CHURCHES & ORGANIZATIONS	Pacific Bell
1985	CHRISTIAN SCIENCE CHURCHES & ORGANIZATIONS 20TH CHURCH OF LA	Pacific Bell
1980	Reading Room	Pacific Telephone
1975	CHRISTIAN SCIENCE CHURCHES & ORGANIZATIONS	Pacific Telephone
	CHRISTIAN SCIENCE CHURCHES & ORGANIZATIONS	Pacific Telephone
1970	CHRISTIAN SCIENCE CHURCHES & ORGANIZATIONS	Pacific Telephone
	TWENTIETH CHURCH OF CHRIST SCIENTIST OF L A	Pacific Telephone
1965	CHRISTIAN SCIENCE CHURCHES & ORGANIZATIONS 1ST CHURCH OF BEVRLY HILLS	Pacific Telephone

FINDINGS

Year	Uses	Source
1965	CHRISTIAN SCIENCE CHURCHES & ORGANIZATIONS 1ST CHURCH OF BEVRLY HILLS	Pacific Telephone
	TWENTIETH CHURCH OF CHRIST SCIENTIST OF L A	Pacific Telephone
1962	CHRISTIAN SCIENCE CHURCHES & ORGANIZATIONS 20TH CHURCH OF L A	Pacific Telephone
	CHRISTIAN SCIENCE CHURCHES & ORGANIZATIONS 20TH CHURCH OF L A	Pacific Telephone
	TWENTIETH CHURCH OF CHRIST SCIENTIST OF L A	Pacific Telephone
1958	CHRISTIAN SCIENCE CHURCHES & ORGANIZATIONS 1ST CHURCH OF BEVRLY HILLS	Pacific Telephone
	CHRISTIAN SCIENCE CHURCHES & ORGANIZATIONS 1ST CHURCH OF BEVRLY HILLS	Pacific Telephone
	TWENTIETH CHURCH OF CHRIST SCIENTIST OF L A	Pacific Telephone
1954	CHRISTIAN SCIENCE CHURCHES & ORGANIZATIONS	R. L. Polk & Co.
	CHRISTIAN SCIENCE CHURCHES & ORGANIZATIONS	R. L. Polk & Co.
	TWENTIETH CHURCH OF CHRIST SCIENTIST OF L A	R. L. Polk & Co.
1933	Christian Science Reading Room	Los Angeles Directory Co.
1928	Christian Science Reading Room	Los Angeles Directory Co.

133 BROOKS AVE

Year	Uses	Source
2020	JORDAN YOUNG	EDR Digital Archive
	LAURA VALDIVIA	EDR Digital Archive
2014	MICHAEL PALMER	Cole Information
2010	MICHAEL PALMER	Cole Information
2006	ARMFIELDKrislin	Haines Co., Inc.
2005	KRISTIN ARMFIELD	Cole Information
2000	KRISTIN ARMFIELD	Cole Information
	ARMFIELD Kristin	Haines & Company
1995	ARMFIELD, KRISTIN C	Cole Information

FINDINGS

Year	Uses	Source
1970	COOPER JAN	Pacific Telephone
1962	MARTIN ANNE M	Pacific Telephone
1933	Vacant	Los Angeles Directory Co.
1928	Fish G C	Los Angeles Directory Co.

135 BROOKS AVE

Year	Uses	Source
2020	STEFANIA TUTINO	EDR Digital Archive
	TOMMASO TREU	EDR Digital Archive
2014	WILLIAM KENNEDY	Cole Information
2010	TAYLOR CALLAHAM	Cole Information
2006	HSU Hanson	Haines Co., Inc.
2005	OCCUPANT UNKNOWN	Cole Information
2000	MEGGEN MALONEY	Cole Information
	PODLESKI David	Haines & Company
1995	WILSON, M E	Cole Information
1975	LOWRY KATHLEEN	Pacific Telephone
1970	BRODSKY NORMAN	Pacific Telephone
1962	JERSON SARA	Pacific Telephone

137 BROOKS AVE

Year	Uses	Source
2014	OCCUPANT UNKNOWN	Cole Information
2010	OCCUPANT UNKNOWN	Cole Information
2006	No Current Listing	Haines Co., Inc.
2005	OCCUPANT UNKNOWN	Cole Information
2000	OCCUPANT UNKNOWN	Cole Information
	XXXX	Haines & Company
	X MAIN	Haines & Company
1991	Sladky Chas J	Pacific Bell
	Sladnlck H 8394050	Pacific Bell
	SLADKY CHAS J	Pacific Bell
1985	LAPPIN GRAEME	Pacific Bell
1962	GLANTZ REBECCA MRS	Pacific Telephone

FINDINGS

Year	Uses	Source
1958	GLANTZ REBECCA MRS	Pacific Telephone
1954	GLANTZ REBECCA MRS	R. L. Polk & Co.

138 BROOKS AVE

Year	Uses	Source
1933	Twentieth Chruch of Christ Scientist	Los Angeles Directory Co.
1928	Twentieth Church of Christ Scientist	Los Angeles Directory Co.

143 BROOKS AVE

Year	Uses	Source
1992	WATTS, J	Cole Information
1933	Mcnkes Pauline Mrs	Los Angeles Directory Co.
1928	Gerstel Nathaniel	Los Angeles Directory Co.

150 BROOKS AVE

Year	Uses	Source
1933	Daubenspeck N M Mrs	Los Angeles Directory Co.
1928	Daubenspeck Nellie M	Los Angeles Directory Co.

151 BROOKS AVE

Year	Uses	Source
1933	Vacant	Los Angeles Directory Co.
1928	McIntlre J A	Los Angeles Directory Co.

152 BROOKS AVE

Year	Uses	Source
1933	Vacant	Los Angeles Directory Co.
1928	Mc Wiliams Emeline Mrs	Los Angeles Directory Co.

153 BROOKS AVE

Year	Uses	Source
1933	Vacant	Los Angeles Directory Co.
1928	Vacant	Los Angeles Directory Co.

154 BROOKS AVE

Year	Uses	Source
1933	Vacant	Los Angeles Directory Co.

FINDINGS

Year	Uses	Source
1928	Watson H S	Los Angeles Directory Co.

155 BROOKS AVE

Year	Uses	Source
1933	Vacant	Los Angeles Directory Co.
1928	Leip Mary Mrs	Los Angeles Directory Co.

165 BROOKS AVE

Year	Uses	Source
2006	No Current Listing	Haines Co., Inc.
2005	M CHEVALIER	Cole Information
2000	M CHEVALIER	Cole Information
	CHEVALIER M G	Haines & Company
	X MAIN	Haines & Company
	X DOUGLAS PL	Haines & Company
	X ELECTRIC AV	Haines & Company
1995	RASBOT AUTO SVC	Cole Information
	TODD JOHNSON PRODUCTIONS	Cole Information
	CHEVALIER, M G	Cole Information
1992	DESIGN D AVANT GRDE	Cole Information
	CHEVALIER, M G	Cole Information
1991	Chevaller MG	Pacific Bell
	Chevalier Michael VENICE	Pacific Bell
	Design D Avant Garde	Pacific Bell
	CHEVALLER MG	Pacific Bell
	DESIGN D AVANT GARDE	Pacific Bell
1985	POOR MAN BODY SHOP	Pacific Bell
	LEE S BODY & PAINT SHOP	Pacific Bell
1980	Poor Man Body Shop	Pacific Telephone
	Lees Body & Paint Shop	Pacific Telephone
1975	HOIDREN S SERVICE AUTO REPING	Pacific Telephone
	LEE S BODY & PAINT SHOP	Pacific Telephone
1970	HOIDREN S SERV AUTO SVC	Pacific Telephone
	STEWART BODY & PAINT	Pacific Telephone

FINDINGS

Year	Uses	Source
1965	HOLDREN S SER NUTO SVC	Pacific Telephone
1962	1 OLDREN S SENV AUNO SVC	Pacific Telephone
1958	-LOLDRCN S SERV AUTO SVC	Pacific Telephone
1954	HOLDREN S SERV AUTO SVC	R. L. Polk & Co.
1933	@Venice@ Super Service Station	Los Angeles Directory Co.
1928	@Venice@ Super Service Station	Los Angeles Directory Co.
	Washington blvd	Los Angeles Directory Co.

300 BROOKS AVE

Year	Uses	Source
1928	Fike Noble	Los Angeles Directory Co.

303 BROOKS AVE

Year	Uses	Source
2020	SIDNEY BALDWIN	EDR Digital Archive
	TOM VINETZ	EDR Digital Archive
	JASMINE BALDWIN	EDR Digital Archive
2014	SARAH GABOURY	Cole Information
	KAREN HESTON	Cole Information
	MICAELA SOLIS	Cole Information
2010	SARAH GABOURY	Cole Information
2006	BALDWIN Sidney	Haines Co., Inc.
2005	JONATHAN GOLDMAN PRODUCTIONS	Cole Information
	J CARRILLO	Cole Information
2000	S REED	Cole Information
	FRANK STREJAN	Cole Information
	THOMAS VINETZ	Cole Information
	JUANA SOLIS	Cole Information
	BALDWIN Sidney	Haines & Company
	SOLIS Juana	Haines & Company
	1/2 VINETZ Thomas P	Haines & Company
1995	ALKON, AMY	Cole Information
	SOLIS, JUANA	Cole Information
1992	SOLIS, JUANA	Cole Information

FINDINGS

Year	Uses	Source
1991	Soils Juana	Pacific Bell
	Soils L	Pacific Bell
	Solis L WESTLOS ANGELES 4770629	Pacific Bell
	SOILS JUANA	Pacific Bell
1962	WOOD JERRY L	Pacific Telephone
1958	HARRISON MAE	Pacific Telephone
1933	Arnold J H	Los Angeles Directory Co.
	1/2 Klein Law rence	Los Angeles Directory Co.
1928	How ard R W	Los Angeles Directory Co.
	Benton Grace Mrs	Los Angeles Directory Co.

310 BROOKS AVE

Year	Uses	Source
1928	Ricciardi Frank	Los Angeles Directory Co.

311 BROOKS AVE

Year	Uses	Source
2020	TOM VINETZ	EDR Digital Archive
2014	PHILIPPE MUSSLER	Cole Information
2010	JENNIFER DAVIS	Cole Information
	OCCUPANT UNKNOWN	Cole Information
2006	DICA Klm	Haines Co., Inc.
	VINETZ Thomas	Haines Co., Inc.
2005	DYSAT DESIGN INC	Cole Information
	JENNIFER DAVIS	Cole Information
	KIM DICA	Cole Information
2000	OCCUPANT UNKNOWN	Cole Information
	VINETZ Thomas	Haines & Company
1995	VINETZ, TOM	Cole Information
1980	Goodale David	Pacific Telephone
1970	BOUGHER DLANNE	Pacific Telephone
1962	YOUNG CECIL	Pacific Telephone
1958	WLSOTSKY NATHAN	Pacific Telephone
1954	WISOTSKY NATHAN	R. L. Polk & Co.

FINDINGS

Year	Uses	Source
1933	Bromley R A	Los Angeles Directory Co.
	b Woikert L W	Los Angeles Directory Co.
1928	Wright R H	Los Angeles Directory Co.
	b Wikert John	Los Angeles Directory Co.

314 BROOKS AVE

Year	Uses	Source
1962	RICCLARDI LINA F	Pacific Telephone
1958	RICCIARDI LINA F	Pacific Telephone
1954	RICCIARDI LINA F	R. L. Polk & Co.
1933	Ricciardl Frank o	Los Angeles Directory Co.

315 BROOKS AVE

Year	Uses	Source
2020	TOM VINETZ	EDR Digital Archive
2014	MARY HUNTER	Cole Information
	THOMAS VINETZ	Cole Information
2010	GINA DELPOZZO	Cole Information
2006	VINETZThomas	Haines Co., Inc.
2005	GINA BROGI	Cole Information
2000	K TILLMAN	Cole Information
	VINETZ Thomas	Haines & Company
1995	OCCUPANT UNKNOWNN	Cole Information
1980	Bullock Benny	Pacific Telephone
	Griffin Kevin E	Pacific Telephone
1958	DANILOVLTZ JOHN M	Pacific Telephone
1954	BRYMAN HENRY M	R. L. Polk & Co.
1933	Hafner Louis	Los Angeles Directory Co.
	b Vacant	Los Angeles Directory Co.
1928	Vdcant	Los Angeles Directory Co.
	b Roske Albt	Los Angeles Directory Co.

FINDINGS

316 BROOKS AVE

Year	Uses	Source
2020	JEFFREY MC GRATH	EDR Digital Archive
2014	IAN BAUER	Cole Information
	CASSANDRA KEGLER	Cole Information
2010	CASS KEGLER	Cole Information
2006	MCGRATHJeff	Haines Co., Inc.
	WOLKEN A	Haines Co., Inc.
2005	JEFF MCGRATH	Cole Information
2000	ANN WOLKEN	Cole Information
	M ZAMUDIO	Cole Information
	MCGRATH Jeffrey	Haines & Company
	WOLKEN A	Haines & Company
1995	WOLKEN, ANN	Cole Information
	BERNHARD, M	Cole Information
	SAPOWITH, AMY	Cole Information
1992	MCGRATH J FILM DSGN	Cole Information
1980	Roditlo Geo	Pacific Telephone

317 BROOKS AVE

Year	Uses	Source
2020	HOLLY CUSHING	EDR Digital Archive
2014	HOLLY CUSHING	Cole Information
2010	MARY HUTTON	Cole Information
2006	GRILLOJohn	Haines Co., Inc.
	VINETZ Thomas	Haines Co., Inc.
2005	THOMAS VINETZ	Cole Information
2000	OCCUPANT UNKNOWN	Cole Information
	XXXX	Haines & Company
1980	Carlson Ralph	Pacific Telephone
1975	COLLINS LILLIAN KASDON	Pacific Telephone
1970	COLLINS LILLIAN KASDON	Pacific Telephone
1965	COLLINS LILLIAN KASDON	Pacific Telephone
1962	COLLINS LILLIAN KASDON	Pacific Telephone

Year	Uses	Source
1958	ASDON LILFLIANT	Pacific Telephone
1954	CASDON LILLIAN R	R. L. Polk & Co.
1933	Kasdon David	Los Angeles Directory Co.
1928	Karsdon David	Los Angeles Directory Co.

318 BROOKS AVE

Year	Uses	Source
2020	ANTON HENNING	EDR Digital Archive
2014	ANTON HENNING	Cole Information
2006	No Current Listing	Haines Co., Inc.
2005	OCCUPANT UNKNOWN	Cole Information
2000	XXXX	Haines & Company
1962	PAXTON CASSUIS JR	Pacific Telephone
1958	HENRY CHAS JR	Pacific Telephone
	STRICKLAND CARRIE	Pacific Telephone

320 BROOKS AVE

Year	Uses	Source
2020	ANN WOLKEN	EDR Digital Archive
	JEFF MCGRATH	EDR Digital Archive
2014	JEFF MCGRATH	Cole Information
2010	JEFF MCGRATH	Cole Information
2006	No Current Listing	Haines Co., Inc.
2005	OCCUPANT UNKNOWN	Cole Information
2000	TAM NGUYEN	Cole Information
	MCGRATH Jeffrey	Haines & Company
1995	MCGRATH, JEFFREY T	Cole Information
1991	Mc Grath Jeff Film Design	Pacific Bell
	MCGRATH JEFF FILM DESIGN	Pacific Bell
1985	MCGRATH JEFF FILM DESIGN	Pacific Bell
	MCGRATH JEFFREY T	Pacific Bell
	WOLKEN A	Pacific Bell
1980	Hacnaw ell K L	Pacific Telephone
	Wolken A	Pacific Telephone

FINDINGS

Year	Uses	Source
1933	Parisini Louis gro	Los Angeles Directory Co.
1928	Parisini Louis gro	Los Angeles Directory Co.

321 BROOKS AVE

Year	Uses	Source
2020	CASEY O'CONNELL	EDR Digital Archive
	WILLIAM MAGEE	EDR Digital Archive
	MAGEE O'CONNELL	EDR Digital Archive
2014	WILLIAM MAGEE	Cole Information
2010	WILLIAM MAGEE	Cole Information
	STEPHEN FLEITZ	Cole Information
	SANDY EIGES	Cole Information
2006	AMES Carolyn	Haines Co., Inc.
	EIGES Sandy	Haines Co., Inc.
2005	KEYLIGHT MORTGAGE	Cole Information
	CAVE GIRL PRODUCTIONS	Cole Information
	YASMIN TONG	Cole Information
	STEPHEN FLEITZ	Cole Information
	SANDY EIGES	Cole Information
2000	SANDY EIGES	Cole Information
	EIGES Sandy	Haines & Company
	SMITH Daryl	Haines & Company
1995	OCCUPANT UNKNOWNN	Cole Information
1991	Graphic Traphic	Pacific Bell
1975	BAILEY DOROTHY	Pacific Telephone
1970	TRICE SAVANNAH	Pacific Telephone
1965	NICHOLSJAY	Pacific Telephone
1962	NICHOLS JAY	Pacific Telephone
1958	NICHOLS JAY	Pacific Telephone
1954	NICHOLS JAY	R. L. Polk & Co.
1933	Vanielo Jerry	Los Angeles Directory Co.
	1/2 Sanford W R	Los Angeles Directory Co.
1928	Oriental	Los Angeles Directory Co.

Year	Uses	Source
1928	Gonzales Pedro	Los Angeles Directory Co.

322 BROOKS AVE

Year	Uses	Source
2000	ABE ALBRIGHT	Cole Information

325 BROOKS AVE

Year	Uses	Source
2020	TRAYLOR HOWARD	EDR Digital Archive
2014	KATHERINE FINNERTY	Cole Information
2010	TRAYLOR HOWARD	Cole Information
2006	HOWARD Traylor	Haines Co., Inc.
2005	OCCUPANT UNKNOWN	Cole Information
2000	RICHARD LUNETTA	Cole Information
	LUNETTA Richard	Haines & Company
1995	EIGES, SANDY	Cole Information
	LUNETTA, RICHARD G	Cole Information
1992	LYNETTA, RICHARD	Cole Information
1991	Fleltz Steve	Pacific Bell
	Flekman Dena SANTA MONICA 3927097	Pacific Bell
1965	LANG S MRS	Pacific Telephone
1958	LANG S R	Pacific Telephone
1954	LANG S R	R. L. Polk & Co.
1933	Lang Sol o	Los Angeles Directory Co.
1928	Lang S	Los Angeles Directory Co.

326 BROOKS AVE

Year	Uses	Source
2020	ANDREW HARRIS	EDR Digital Archive
2014	OCCUPANT UNKNOWN	Cole Information
2010	EVAN BRAUN	Cole Information
2006	e BRAUNEvan	Haines Co., Inc.
2005	VENFAM CO	Cole Information
	OCCUPANT UNKNOWN	Cole Information

FINDINGS

Year	Uses	Source
2000	DIANA REISEWITZ	Cole Information
	MEAD Charles	Haines & Company
	TRIAS Peter	Haines & Company
1995	MARES, JOHN	Cole Information
1985	ARVISODIANA	Pacific Bell
1970	ESCOBEDO HERLENDA	Pacific Telephone
1962	ESCOBCDI HSIERNON	Pacific Telephone
1958	ESCOBECLO HERLENDA	Pacific Telephone

330 BROOKS AVE

Year	Uses	Source
1962	PAYNE ROSA	Pacific Telephone
1958	DOZIER C JR	Pacific Telephone

331 BROOKS AVE

Year	Uses	Source
2020	AURELIO PEREZ-GARCIA	EDR Digital Archive
	ALFONSO GUILLEN	EDR Digital Archive
2014	GRACIELA VALLEJO	Cole Information
	MARISELA OBRAJERO	Cole Information
	ALFONSO GUILLEN	Cole Information
	GARCIA PEREZ	Cole Information
2010	MARECELA JAIME	Cole Information
	GRACIELA VALLEJO	Cole Information
	MARISELA OBRAJERO	Cole Information
	MARIA PEREZ	Cole Information
	ALFONSO GUILLEN	Cole Information
2006	GUILLENAlfonso	Haines Co., Inc.
	OBRAJERO Marisela	Haines Co., Inc.
	PEREZ GARCIA	Haines Co., Inc.
	Aurelio	Haines Co., Inc.
2005	AURELIO PEREZ-GARCIA	Cole Information
	MARISELA OBRAJERO	Cole Information
	ALFONSO GUILLEN	Cole Information

FINDINGS

Year	Uses	Source
2005	ANTONIO GONZALEZ	Cole Information
2000	AURELIO PEREZ-GARCIA	Cole Information
	M GONZALEZ	Cole Information
	GONZALEZ M L	Haines & Company
	MENDOZA Catalina	Haines & Company
	PEREZ Garcia Aurelio	Haines & Company
1995	PEREZGARCIA, AURELIO	Cole Information
1992	CISNEROS, MARIA A	Cole Information
	PEREZGARCIA, AURELIO	Cole Information
1991	Csneros Mar Ma A	Pacific Bell
	Guillen Alfonso R	Pacific Bell
	Perez Apolinario	Pacific Bell
	Perez Garcia Aurelio	Pacific Bell
	CSNEROSMARMAA	Pacific Bell
	GUILLEN ALFONSO R	Pacific Bell
	PEREZ APOLINARIO	Pacific Bell
	PEREZ-GARCIA AURELIO	Pacific Bell
1985	CISNEROS MARIA A	Pacific Bell
	GUILLEN ALFONSO R	Pacific Bell
	PEREZ APOLINARIO	Pacific Bell
	PEREZ-GARCIAAURELIO	Pacific Bell
1980	Guillen Alfonso R	Pacific Telephone
	Perez Garcia Aurello	Pacific Telephone
	Perez Lopez P P	Pacific Telephone
1975	MCKLLLIN WM JR	Pacific Telephone
1970	AVALOS ANTHONY	Pacific Telephone
1965	BURKAS CHAS	Pacific Telephone
1962	MANRIQUEZ CARMEN	Pacific Telephone
1958	ILENDOZA JOSE L	Pacific Telephone
1954	MENDOZA JOSE L	R. L. Polk & Co.
1933	Vacant	Los Angeles Directory Co.
1928	Hallal Rufee	Los Angeles Directory Co.

FINDINGS

332 BROOKS AVE

Year	*Uses*	*Source*
2020	JOHN GLENN	EDR Digital Archive
	JEREMIAH THORNE	EDR Digital Archive
2014	KELLY LI	Cole Information
	MARY SANNER	Cole Information
	JEREMIAH THORNE	Cole Information
2010	PATRICIA DORIA	Cole Information
	OCCUPANT UNKNOWN	Cole Information
2006	o EDMUNDS Kira	Haines Co., Inc.
2005	NALU STRUCTURAL HEALTH	Cole Information
	NEIGHBOR TO NEIGHBOR	Cole Information
	MEIGHBOR TO NEIGHBOR	Cole Information
	KIRA EDMUNDS	Cole Information
	OCCUPANT UNKNOWN	Cole Information
2000	JERRY TAYLOR	Cole Information
	MARKW YARDAS	Cole Information
	KIRA EDMUNDS	Cole Information
	LIU Paul	Haines & Company
1995	SHAPIRO, SIMON L	Cole Information
	CHEN, YONG	Cole Information
1992	SHAPIRO, SIMON L	Cole Information
	CLARK, KEVIN	Cole Information
1991	Shapiro Simon L	Pacific Bell
1980	Sampaio Luiz C	Pacific Telephone
	Stockman Tony	Pacific Telephone
1970	THORNTON MATHANIEL	Pacific Telephone
1965	THORNTON MATHANIEL	Pacific Telephone
	WELLS LUCILLE	Pacific Telephone
1958	WILLIAMSON ARTHUR R	Pacific Telephone
	WILLIAMSON CRIMAL A	Pacific Telephone

FINDINGS

333 BROOKS AVE

Year	Uses	Source
2000	OCCUPANT UNKNOWN	Cole Information

334 BROOKS AVE

Year	Uses	Source
2014	SCOTT LITT	Cole Information
2006	303	Haines Co., Inc.
2005	OCCUPANT UNKNOWN	Cole Information
2000	K PERRY	Cole Information
	KATZ Alexander	Haines & Company
	1/2 PERRY K	Haines & Company
1995	MASON, GEORGE W	Cole Information
1992	RONDEAU, J	Cole Information
1991	Kausch K	Pacific Bell
	KAUSCHK	Pacific Bell
1985	KAY ROBT G	Pacific Bell
1980	Kay Edw	Pacific Telephone
1965	WEST ESTHER L	Pacific Telephone
1962	WEST ESTHER L	Pacific Telephone
1958	JACKSON JESSIE	Pacific Telephone

335 BROOKS AVE

Year	Uses	Source
2020	JUAN ESPANA	EDR Digital Archive
2014	JOEL ESPANA	Cole Information
2010	JUAN ESPANA	Cole Information
2006	ESPANAJuan	Haines Co., Inc.
2005	JOEL ESPANA	Cole Information
2000	JUAN ESPANA	Cole Information
	ESPANA Juan	Haines & Company
	ESPANA Martha	Haines & Company
1995	ESPANA, JUAN	Cole Information
1992	ESPANA, JUAN	Cole Information
1991	Espana Juan	Pacific Bell

FINDINGS

Year	Uses	Source
1991	Espana Martha	Pacific Bell
	Espana Roberto SANTA MONICA 4535068	Pacific Bell
	Esparza Ibert C 2870421	Pacific Bell
	ESPANAJUAN	Pacific Bell
	ESPANA MARTHA	Pacific Bell
1985	ESPANA JUAN	Pacific Bell
1980	Barragan Jesus	Pacific Telephone
1975	ESPANA JUAN	Pacific Telephone
1965	JACOBS DAVID	Pacific Telephone
1962	JACOBS DAVID	Pacific Telephone
1958	JACOBS DAVID	Pacific Telephone
1954	JACOBS DAVID	R. L. Polk & Co.
1933	Watson Frank	Los Angeles Directory Co.
1928	Oda Carlotta	Los Angeles Directory Co.

336 BROOKS AVE

Year	Uses	Source
1958	MURRAY GENEVA	Pacific Telephone
1954	MATHIS PHILLIP	R. L. Polk & Co.

337 BROOKS AVE

Year	Uses	Source
2020	PETER NOTT	EDR Digital Archive
2014	DAVOR WAGNER	Cole Information
	PETER NOTT	Cole Information
2010	LAURA WENTZEL	Cole Information
	RICHARD PAISLEY	Cole Information
2006	FITZGERALD Darren	Haines Co., Inc.
2005	DARREN FITZGERALD	Cole Information
2000	MONIKA PAPP	Cole Information
	ANDREW GIACOBE	Cole Information
	THOMAS JEDRZEJCZYK	Cole Information
	PATRICK CHRISS	Cole Information
	TERESE JUNGLE	Cole Information

FINDINGS

Year	Uses	Source
2000	GIACOBE Andrew	Haines & Company
	NOTT Peter	Haines & Company
1995	BENSKIN, K	Cole Information
1992	GANAN, RICHARD	Cole Information
1991	Ciarimboli L & B	Pacific Bell
	CAWDER ALAN&U1LAN	Pacific Bell
	CIARIMBOLI L & B	Pacific Bell
1985	WASH HAROLD	Pacific Bell
1980	Hikida Akihiko	Pacific Telephone
	Morris Michael	Pacific Telephone
	Shaw Christine	Pacific Telephone
	Stavik Barbara	Pacific Telephone
1975	ALEXANDER ANGEL	Pacific Telephone
	ME MENAMIN 0 L	Pacific Telephone
	PARKER F	Pacific Telephone
1970	GAMBLE JOHN	Pacific Telephone
	JANNEY P	Pacific Telephone
1965	HILL JAS A	Pacific Telephone
1962	HOLLNY CODV/ELL	Pacific Telephone
	JONES EL RE C	Pacific Telephone
	RUSSELL LEMLA	Pacific Telephone
	WELLS LUCILLE	Pacific Telephone
1958	HOLLEY CODWELL	Pacific Telephone
	JONES ELREE C	Pacific Telephone
	EYS MLATTIE	Pacific Telephone
1954	HOLLEY CODWELL	R. L. Polk & Co.
	JONES ELREE C	R. L. Polk & Co.
	LACY LEWIS	R. L. Polk & Co.
	RUSSELL LEILA	R. L. Polk & Co.

338 BROOKS AVE

Year	Uses	Source
2020	PIETRO CECCHINI	EDR Digital Archive

FINDINGS

Year	Uses	Source
2020	MARY HERLOCKER	EDR Digital Archive
	J FRED HERLOCKER	EDR Digital Archive
2014	PIETRO CECCHINI	Cole Information
	JULIE BURKHARDT	Cole Information
	OCCUPANT UNKNOWN	Cole Information
	JULIE HERLOCKER	Cole Information
2010	PIETRO CECCHINI	Cole Information
	OCCUPANT UNKNOWN	Cole Information
2006	CECCHINI Pietro	Haines Co., Inc.
2005	ALDO CECCHINI	Cole Information
	KATHERINE JARVIS	Cole Information
	CHRISTINE TARTAGLIA	Cole Information
2000	OCCUPANT UNKNOWN	Cole Information
	CECCHINI Pietro	Haines & Company
1995	MCGRAW, SHELLEY	Cole Information
1991	Davis Michael & Jodi	Pacific Bell
1965	WILLIAMS OTIS	Pacific Telephone
1962	BUCK W M REV	Pacific Telephone
1958	BUCK W M REV	Pacific Telephone
1954	BUCK W M REV R	R. L. Polk & Co.
1933	May J E	Los Angeles Directory Co.
	1/2 Benton C H Mrs	Los Angeles Directory Co.
1928	Benton C H Mrs	Los Angeles Directory Co.
	Faris Mary Mrs	Los Angeles Directory Co.

339 BROOKS AVE

Year	Uses	Source
2014	KOREN PAALMAN	Cole Information
2006	No Current Listing	Haines Co., Inc.
2005	KOREN PAALMAN	Cole Information
	STAR BUCK	Cole Information
	CHARLENE PADGETT	Cole Information
2000	FADER Holly	Haines & Company

FINDINGS

Year	Uses	Source
1992	COREN, JULIE	Cole Information
1991	Jarvis L	Pacific Bell
	JARVIS L	Pacific Bell
1980	Jones Laura	Pacific Telephone
1975	HORGANFROB	Pacific Telephone
	GUTTMAN SAM	Pacific Telephone
1965	BALIL LUIS JR	Pacific Telephone
1962	FALK MV W	Pacific Telephone
1958	SHERWOOD HAROLD	Pacific Telephone
1954	WASSERMAN PEGGY	R. L. Polk & Co.
1933	Wasserman C H o	Los Angeles Directory Co.
	a Sherw ood Irving	Los Angeles Directory Co.
	b W inberg BS B	Los Angeles Directory Co.
1928	Wasserman C H	Los Angeles Directory Co.
	a Vacant	Los Angeles Directory Co.
	Vacant	Los Angeles Directory Co.

340 BROOKS AVE

Year	Uses	Source
2020	GUSTAVO GARCIA	EDR Digital Archive
	JUANA GONZALEZ	EDR Digital Archive
	RAMON GONZALEZ	EDR Digital Archive
2014	PEDRO GARCIA	Cole Information
2010	AURORA GONSALEZ	Cole Information
2006	RAMi REZRamon	Haines Co., Inc.
2005	RAMON RAMIREZ	Cole Information
	JUANA GONZALEZ	Cole Information
2000	GONZALEZ Ramon	Haines & Company
1995	GONZALEZ, RAMON O	Cole Information
1992	OLIVA, CRIS	Cole Information
	TORREZ, LORENZO	Cole Information
1980	Superball Billy	Pacific Telephone
1975	GUADALUPE	Pacific Telephone

Year	Uses	Source
1970	CAPLAN LARRY	Pacific Telephone
1933	Madison Mollie Mrs o	Los Angeles Directory Co.
	a Tulin Harry	Los Angeles Directory Co.
	b Evans Earl	Los Angeles Directory Co.
1928	Metuson Mollie Mrs	Los Angeles Directory Co.
	a Neiditch Ed	Los Angeles Directory Co.
	b Connally W A	Los Angeles Directory Co.

345 BROOKS AVE

Year	Uses	Source
2020	EVELYN BERNSTEIN	EDR Digital Archive
	WILLIAM BERNSTEIN	EDR Digital Archive
2014	STEVEN BERNSTEIN	Cole Information
	AMANDA PETERS	Cole Information
2010	STEVEN BERNSTEIN	Cole Information
	LESLIE RUELAS	Cole Information
	AMANDA PETERS	Cole Information
2006	No Current Listing	Haines Co., Inc.
2005	GABRIEL RUELAS	Cole Information
	JOSHUA SIPE	Cole Information
2000	MATTHEW GROSSMAN	Cole Information
	JOSHUA SIPE	Cole Information
	GROSSMAN Matthew	Haines & Company
	SIPE Joshua A	Haines & Company
1995	CARTER, LISA	Cole Information
	CLAYTON, SUSAN	Cole Information
1958	SHERWOOD IRVING	Pacific Telephone
1954	SHERWOOD IRVING	R. L. Polk & Co.
1933	Vacant	Los Angeles Directory Co.
1928	Calders Juan	Los Angeles Directory Co.

346 BROOKS AVE

Year	Uses	Source
2020	MORELAND KIM	EDR Digital Archive

FINDINGS

Year	Uses	Source
2000	WILLIAMS Vannie	Haines & Company
	OCCUPANT UNKNOWN	Cole Information
1995	OCCUPANT UNKNOWNN	Cole Information
1991	Jones Bernice	Pacific Bell
	JONESBERNICE	Pacific Bell
1985	JONES BERNICE	Pacific Bell
1980	Jones Bernice	Pacific Telephone
1965	STRONG RUBYE	Pacific Telephone
1962	EVANOFF SVETEO	Pacific Telephone

348 BROOKS AVE

Year	Uses	Source
2014	CHARLIE JONSON	Cole Information
2010	CHARLIE JONSON	Cole Information
2006	JONSON Charlie	Haines Co., Inc.
2005	CHARLIE JONSON	Cole Information
2000	CHARLIE JOHNSON	Cole Information
	XXXX	Haines & Company
	X 4TH	Haines & Company
1995	OCCUPANT UNKNOWNN	Cole Information
1991	Johnson Charlie	Pacific Bell
	Johnson Chris TOPANGA	Pacific Bell
	Johnson Chris Marina Del Rey	Pacific Bell
	JOHNSON CHARLIE	Pacific Bell
1985	JOHNSON CHARLIE	Pacific Bell
1980	Johnson Charlie	Pacific Telephone
1975	JOHNSON CHARLIE	Pacific Telephone
1965	KIRSEY ELIZABETH	Pacific Telephone
1958	KERNCLL MARY	Pacific Telephone

352 BROOKS AVE

Year	Uses	Source
1992	SHUMATE, LANI	Cole Information

FINDINGS

398 BROOKS AVE

Year	Uses	Source
1970	HELPMAN L P	Pacific Telephone

401 BROOKS AVE

Year	Uses	Source
2014	OCCUPANT UNKNOWN	Cole Information
2010	OCCUPANT UNKNOWN	Cole Information
2000	OCCUPANT UNKNOWN	Cole Information
	XXXX	Haines & Company
1995	OCCUPANT UNKNOWNN	Cole Information
1992	CAINES, CHARLES A	Cole Information

402 BROOKS AVE

Year	Uses	Source
2020	JORDAN GERTENER	EDR Digital Archive
2014	JORDAN GERTENER	Cole Information
2010	WRITERS PRODUCTIONS INC	Cole Information
	OCCUPANT UNKNOWN	Cole Information
2006	GOLD Tim	Haines Co., Inc.
2005	TIM GOLD	Cole Information
2000	OCCUPANT UNKNOWN	Cole Information
	PRATT Joseph	Haines & Company
1995	OCCUPANT UNKNOWNN	Cole Information
1992	VAZQUEZ, MARTIN	Cole Information
1991	Vazquez Martin	Pacific Bell
	Vazquez P CULVER CITY 3984500	Pacific Bell
	VAZQUEZ MARTIN	Pacific Bell
1980	Gordon Elizabeth R	Pacific Telephone
	Gordon Ellen Gittel VENICE	Pacific Telephone
1970	MONACDO RAYMOND	Pacific Telephone
1958	RIVAS LEONA T	Pacific Telephone
1933	Piffg T W	Los Angeles Directory Co.
1928	Chandler Edw	Los Angeles Directory Co.

FINDINGS

403 BROOKS AVE

Year	Uses	Source
2020	JEFFREY GUTHRIE	EDR Digital Archive
2014	JULIE BERRY	Cole Information
2010	SEBASTIAN DEKLEER	Cole Information
2006	No Current Listing	Haines Co., Inc.
2005	EDWARD CHEN	Cole Information
2000	OCCUPANT UNKNOWN	Cole Information
	GUTHRIE Jeffrey	Haines & Company
1995	LOWERY, DOUG	Cole Information
	DRINAN, TIMOTHY J	Cole Information
1992	GOODSELL, KENNETH C	Cole Information
	LOWERY, DOUG	Cole Information
1991	Low ery Doug	Pacific Bell
	Low ery J VENICE 305721	Pacific Bell
	LOWERYDOUG	Pacific Bell
1985	PARGA RAYMUNDO	Pacific Bell
1980	Parga Raymundo	Pacific Telephone
1962	RODNEY JOHN W	Pacific Telephone
1958	PAYNE ROSA	Pacific Telephone
1954	OBRIEN FRANCIS H	R. L. Polk & Co.
1933	Stevenson Anna Mrs o	Los Angeles Directory Co.
	a a Vacant	Los Angeles Directory Co.
1928	Stephenson Anna Mrs	Los Angeles Directory Co.
	a Hook Harry	Los Angeles Directory Co.

405 BROOKS AVE

Year	Uses	Source
2014	MARIO SIGNORE	Cole Information
2010	MARIO SIGNORE	Cole Information
2006	SIGNOREMarto	Haines Co., Inc.
2005	GREGORY SHUMMON	Cole Information
2000	A PUTZ	Cole Information
	GUTHRIE Jeff	Haines & Company

FINDINGS

406 BROOKS AVE

Year	Uses	Source
2020	ARTHUR MAX	EDR Digital Archive
2006	REISS Steven	Haines Co., Inc.
2005	STEVEN REISS	Cole Information
2000	OCCUPANT UNKNOWN	Cole Information
	TEIGER Douglas	Haines & Company

407 BROOKS AVE

Year	Uses	Source
2014	PIERRE BODMAN	Cole Information
2010	THOMAS RYAN	Cole Information
2006	PRest EMON Steven	Haines Co., Inc.
	RYAN Tom	Haines Co., Inc.
2005	THOMAS RYAN	Cole Information
2000	D TEBBENHOFF	Cole Information
	RYAN Thomas	Haines & Company
1995	MARKHAMPENNEY, CHERYL L	Cole Information
1991	Holmes Anne	Pacific Bell
	HOLMES ANNE	Pacific Bell
1970	BECERRA JOSE E	Pacific Telephone
1965	BECERRA JOSE E	Pacific Telephone
1958	BROOKS DAVID A	Pacific Telephone
1954	BROOKS DAVID A	R. L. Polk & Co.

408 BROOKS AVE

Year	Uses	Source
2020	PHILPPE FARAUT	EDR Digital Archive
2014	PHILIPPE FARAUT	Cole Information
2010	THANE CARLSTON	Cole Information
2006	JOHNSON Stephanie	Haines Co., Inc.
2005	STEPHANIE JOHNSON	Cole Information
2000	TEIGER Douglas	Haines & Company
1995	BROWN, CHARLES A III	Cole Information
1933	Eff Rieston Alice Mrs	Los Angeles Directory Co.

FINDINGS

Year	Uses	Source
1933	1/2 Peak E G	Los Angeles Directory Co.
1928	Kirkhuff Albt	Los Angeles Directory Co.

410 BROOKS AVE

Year	Uses	Source
2020	EUGENE SERDENA	EDR Digital Archive
2014	GENE SERDENA	Cole Information
2010	GENE SERDENA	Cole Information
2006	SERDENA Eugene	Haines Co., Inc.
2005	GENE SERDENA	Cole Information
2000	EUGENE SERDENA	Cole Information
	SERDENA Eugene	Haines & Company

411 BROOKS AVE

Year	Uses	Source
2020	PAMELA GOMEZ	EDR Digital Archive
	GOMEZ PRESSLEY	EDR Digital Archive
	JON GOMEZ	EDR Digital Archive
	PAMELA PRESSLEY	EDR Digital Archive
2014	JON GOMEZ	Cole Information
2010	JOHN BIGHAM	Cole Information
2006	BIGHAM John	Haines Co., Inc.
	GOMEZJon R	Haines Co., Inc.
	PRess LEY Pamela	Haines Co., Inc.
2005	JON GOMEZ	Cole Information
2000	OCCUPANT UNKNOWN	Cole Information
	BRUNNER Jesse	Haines & Company
1995	OCCUPANT UNKNOWNN	Cole Information
1992	CORVO, ROBERT	Cole Information
1985	KETCHUM LINDA	Pacific Bell
1965	COLLIER EMMA	Pacific Telephone
1962	JONES KATHENNE M	Pacific Telephone
1958	CARR POLLY ANN	Pacific Telephone
1954	MCNULTY E MRS R	R. L. Polk & Co.

FINDINGS

Year	Uses	Source
1933	Mc Nulty Emma Mrs Co	Los Angeles Directory Co.
	1/2 lKing F C	Los Angeles Directory Co.
1928	Mc Nu lty W F	Los Angeles Directory Co.
	1/2 Riley C A	Los Angeles Directory Co.

412 BROOKS AVE

Year	Uses	Source
2020	WALTER SHOCKLEY	EDR Digital Archive
	ANTOINETTE SHOCKLEY	EDR Digital Archive
	JOSH KLASSMAN	EDR Digital Archive
	BRENDA JACKSON	EDR Digital Archive
2014	WALTER SHOCKLEY	Cole Information
	AMBER RENICK	Cole Information
	ROBERT JACKSON	Cole Information
	JOSH KLASSMAN	Cole Information
2010	WALTER SHOCKLEY	Cole Information
	ROBERT JACKSON	Cole Information
	JOSH KLASSMAN	Cole Information
2006	No Current Listing	Haines Co., Inc.
2005	WALTER SHOCKLEY	Cole Information
2000	SHOCKLEY Walter	Haines & Company
1995	JADICK, V	Cole Information
	SALANITRO, LAURA	Cole Information
	PAGANO, ALFONSE	Cole Information
	BAKER, KIRSTEN	Cole Information
1991	Geuther Gabi	Pacific Bell
	Gev D 7642985	Pacific Bell
	Henrquez Maria	Pacific Bell
	Henriquez Ricardo 8410563	Pacific Bell
	GEUTHER GABI	Pacific Bell
1985	THOMAS TYRONE	Pacific Bell
1980	Ow ens Myrtle	Pacific Telephone
	Thompson Rich	Pacific Telephone

Year	Uses	Source
1975	OWENS MYRTLE	Pacific Telephone
1970	THOMPSON RICH	Pacific Telephone
1958	ORTIZ DOMINGO	Pacific Telephone
1954	RODRIGUEZ RAMIRO L	R. L. Polk & Co.
1933	Watson May E o	Los Angeles Directory Co.
1928	Hazelton Agnes Mrs	Los Angeles Directory Co.
	Watson May E	Los Angeles Directory Co.

413 BROOKS AVE

Year	Uses	Source
2020	DAVID PADILLA	EDR Digital Archive
	MARIA PADILLA	EDR Digital Archive
2014	DAVID PADILLA	Cole Information
2010	DAVID DEANDA	Cole Information
2006	VAZQUEZMartin	Haines Co., Inc.
2005	MARTIN VAZQUEZ	Cole Information
2000	MARTIN VAZQUEZ	Cole Information
	PADILLA David	Haines & Company
	VAZQUEZ Martin	Haines & Company
1995	VAZQUEZ, MARTIN	Cole Information
1985	PADILLA LEONARDO	Pacific Bell
1980	Padilla Leonardo	Pacific Telephone
1975	PADILLA LEONARDO	Pacific Telephone
1933	Langw orthy A P	Los Angeles Directory Co.
	1/2 Van Leer J R	Los Angeles Directory Co.
1928	Izeman Saml	Los Angeles Directory Co.
	Smith Eliz Mrs	Los Angeles Directory Co.
	1/2 Oriental	Los Angeles Directory Co.

414 BROOKS AVE

Year	Uses	Source
2020	MILTON DEVORE	EDR Digital Archive
	GEARY MARSHALL	EDR Digital Archive
	AVIS DEVORE	EDR Digital Archive

FINDINGS

Year	Uses	Source
2014	JEAN COMPERE	Cole Information
2010	JEANPIERRE COMPERE	Cole Information
2006	COMPEREJean	Haines Co., Inc.
	plerre	Haines Co., Inc.
	DEVORE Milton	Haines Co., Inc.
2005	J COMPERE	Cole Information
2000	MILTON DEVORE	Cole Information
	DEVORE Milton	Haines & Company
1995	DAVIS, GRACIE L	Cole Information
1962	DAVIS GRACLE L	Pacific Telephone
1954	COHEN DORA I MVRS	R. L. Polk & Co.

415 BROOKS AVE

Year	Uses	Source
2020	CHANH PADILLA	EDR Digital Archive
	MARIA PADILLA	EDR Digital Archive
2014	OCCUPANT UNKNOWN	Cole Information
	DANI ILEL	Cole Information
2010	OCCUPANT UNKNOWN	Cole Information
	DEANDA PADILLA	Cole Information
2006	o PADILLADEANDA	Haines Co., Inc.
	David	Haines Co., Inc.
2005	OCCUPANT UNKNOWN	Cole Information
2000	JAIME DEGRACIA	Cole Information
	DE PADILLA	Cole Information
	DE Grcia Jaime	Haines & Company
	1/2 PADILLA De Anda David	Haines & Company
1995	PADILLADE, DAVID	Cole Information
1992	PADILLADEANDA, DAVID	Cole Information
1991	Padilla De Anda David	Pacific Bell
1985	PEREZ JOSE	Pacific Bell
1980	Martin Alfonso	Pacific Telephone

FINDINGS

416 BROOKS AVE

Year	Uses	Source
2020	RICHARD GEORGE	EDR Digital Archive
2014	BRENDA SHOO	Cole Information
2010	JOHN OAKES	Cole Information
2006	PRest ON Mary	Haines Co., Inc.
2005	MARY PRESTON	Cole Information
2000	PRESTON Mary	Haines & Company
1992	THOMPSON, RICH	Cole Information
	DAVIS, MONICA	Cole Information
1991	Davis Monica	Pacific Bell
	Thompson Rich	Pacific Bell
1958	PRESTON EARNEST	Pacific Telephone
1954	MILLS DAVID H	R. L. Polk & Co.
1933	Halvey N H	Los Angeles Directory Co.
	Kabrlsius Chas	Los Angeles Directory Co.
1928	Huppert Wmn jr	Los Angeles Directory Co.
	1/2 White John	Los Angeles Directory Co.

417 BROOKS AVE

Year	Uses	Source
2014	OCCUPANT UNKNOWN	Cole Information
2006	JOHNSONArthur	Haines Co., Inc.
2000	OCCUPANT UNKNOWN	Cole Information
	JOHNSON Arthur	Haines & Company
1995	OCCUPANT UNKNOWNN	Cole Information
1980	Jessie Hatt le Mae	Pacific Telephone
1975	BROWN TONY	Pacific Telephone
	HAYDEN ROY E	Pacific Telephone
1970	BROWN TONY	Pacific Telephone
1954	RICARD HILDA E	R. L. Polk & Co.

418 BROOKS AVE

Year	Uses	Source
2020	JOEY LEWIS	EDR Digital Archive

FINDINGS

Year	Uses	Source
2014	DEBRA WEST	Cole Information
2010	DEBRA WEST	Cole Information
2006	SUPAWANICHAnn	Haines Co., Inc.
2005	ANN SUPAWANICH	Cole Information
2000	DAVID ROGERS	Cole Information
	ROGERS David E	Haines & Company
1995	ROGERS, DAVID E	Cole Information
1980	ercer Terry	Pacific Telephone
	Rtstagno Suzanne	Pacific Telephone
1975	STIHW L	Pacific Telephone
1970	OTIS W L	Pacific Telephone
1965	OTIS W L	Pacific Telephone
1958	OTIS WL	Pacific Telephone
1933	Becker Vernon	Los Angeles Directory Co.
1928	Campagno Thos	Los Angeles Directory Co.

419 BROOKS AVE

Year	Uses	Source
2010	OCCUPANT UNKNOWN	Cole Information

420 BROOKS AVE

Year	Uses	Source
1928	Benko Nick	Los Angeles Directory Co.

423 BROOKS AVE

Year	Uses	Source
2020	GURTHIE JONES	EDR Digital Archive
2014	JOHN FISHER	Cole Information
	GURTHIE JONES	Cole Information
	SHAMORA PARKS	Cole Information
2010	JUANITA LIMON	Cole Information
2006	LIMONJuanita	Haines Co., Inc.
2005	JUANITA LIMON	Cole Information
	CHARLES WILSON	Cole Information

FINDINGS

Year	Uses	Source
2000	OCCUPANT UNKNOWN	Cole Information
	WILSON Vitor	Haines & Company
	X 5TH AV	Haines & Company
1995	MONROE, G	Cole Information
1992	MONROE, G	Cole Information
1991	Monroe Geraldine	Pacific Bell
	MONROE GERALDINE	Pacific Bell
1985	MONROE GERALDINE	Pacific Bell
1980	Monroe Geraldine	Pacific Telephone
1975	COLE DARLINE	Pacific Telephone
	HAYNESDELORES	Pacific Telephone
	IVY ALMERIECE	Pacific Telephone
	MONROE GERALDINE	Pacific Telephone
1970	MONROE GERALDINE	Pacific Telephone
	MURRAY ELVIS	Pacific Telephone
	NELSON MANDY	Pacific Telephone
1965	MONROE GERALDINE	Pacific Telephone
	NELSON MANDY	Pacific Telephone
	WILSON CHAS	Pacific Telephone
1958	FOSTER A J	Pacific Telephone
1954	GRANSON IRENE	R. L. Polk & Co.
	LAVNN STEVE	R. L. Polk & Co.
1933	Vacant	Los Angeles Directory Co.
	a a Carey A B Mrs	Los Angeles Directory Co.
	b b Donley Myrtle Mrs	Los Angeles Directory Co.
1928	Mason Kath J	Los Angeles Directory Co.
	a Vacant	Los Angeles Directory Co.
	b Johnson Arth	Los Angeles Directory Co.

425 BROOKS AVE

Year	Uses	Source
1933	Nasser Mary Mrs	Los Angeles Directory Co.
	a a George E E	Los Angeles Directory Co.

FINDINGS

Year	Uses	Source
1928	Lawson John	Los Angeles Directory Co.

108A BROOKS AVE

Year	Uses	Source
1958	SELL MABEL	Pacific Telephone

339A BROOKS AVE

Year	Uses	Source
1954	IRWIN WM E	R. L. Polk & Co.

339B BROOKS AVE

Year	Uses	Source
1954	SHERWOOD HAROLD	R. L. Polk & Co.

340A BROOKS AVE

Year	Uses	Source
1962	CARMICHAEL E H	Pacific Telephone
1958	PEDERSON GRACE H	Pacific Telephone

340B BROOKS AVE

Year	Uses	Source
1962	MODZELEWSKI STANISLAW	Pacific Telephone
1958	MODZELEWSKI STANISLAW	Pacific Telephone

417A BROOKS AVE

Year	Uses	Source
1958	JOHNSON ARTHUR J	Pacific Telephone

112 1/2 BROOKS AVE

Year	Uses	Source
1970	BAEHR PHOTOS	Pacific Telephone

115 1/2 BROOKS AVE

Year	Uses	Source
1958	LOCKE ROBT H	Pacific Telephone

FINDINGS

117 1/2 BROOKS AVE

Year	Uses	Source
1970	THRIFT JEAN T	Pacific Telephone
1962	HUGHEY DAN	Pacific Telephone

125 1/2 BROOKS AVE

Year	Uses	Source
1958	SOMERS ABRAHAM W	Pacific Telephone

127 1/2 BROOKS AVE

Year	Uses	Source
1985	GOOD I	Pacific Bell
1970	LAWRENCE DAVID M	Pacific Telephone
	MCKENNA CARMEN LYGIA	Pacific Telephone

311 1/2 BROOKS AVE

Year	Uses	Source
1970	MOREHEAD THOSV	Pacific Telephone
1958	SNYDER MAY	Pacific Telephone

315 1/2 BROOKS AVE

Year	Uses	Source
1975	ALBRIHT G C	Pacific Telephone
1962	BEART WINIFRED	Pacific Telephone
1958	HENDERSON IRA SR	Pacific Telephone

318 1/2 BROOKS AVE

Year	Uses	Source
1958	DE LIGE WESLEY	Pacific Telephone

321 1/2 BROOKS AVE

Year	Uses	Source
1991	GRAPHICTRAPHIC	Pacific Bell
1970	STROUSE V L	Pacific Telephone

332 1/2 BROOKS AVE

Year	Uses	Source
1985	SHAPIRO SIMON L	Pacific Bell

FINDINGS

334 1/2 BROOKS AVE

Year	Uses	Source
1985	KAY EDW	Pacific Bell
1975	HUTCHINSON JOHN L	Pacific Telephone

338 1/2 BROOKS AVE

Year	Uses	Source
1975	BREAUS EILLIS ANTHONY	Pacific Telephone
1962	ORRERO TONY	Pacific Telephone

408 1/2 BROOKS AVE

Year	Uses	Source
1958	BUSTAMANTE FELICILE D	Pacific Telephone

411 1/2 BROOKS AVE

Year	Uses	Source
1975	DIAZ SIMON	Pacific Telephone
1970	THOMPSON TINA	Pacific Telephone
	TOLIVER LINDA	Pacific Telephone
1958	HOWARD ELDORA	Pacific Telephone

415 1/2 BROOKS AVE

Year	Uses	Source
1991	PADILLA DE ANDA DAVID	Pacific Bell
1985	PADILLA DE ANDA DAVID	Pacific Bell
1975	PEREZ JESUS	Pacific Telephone

416 1/2 BROOKS AVE

Year	Uses	Source
1991	THOMPSON RICH	Pacific Bell
1985	THOMPSON RICH	Pacific Bell

BROOKS CT

339 BROOKS CT

Year	Uses	Source
1962	BALLI LUIS JR	Pacific Telephone

FINDINGS

ELECTRIC AVE

822 ELECTRIC AVE

Year	Uses	Source
1936	MENOTTI CEASAR	Los Angeles Directory Co.
1933	Menotti L C Mrs	Los Angeles Directory Co.
1928	Vacant	Los Angeles Directory Co.

826 ELECTRIC AVE

Year	Uses	Source
1936	DE NUNAIO SAMI OAL CLNR	Los Angeles Directory Co.

905 ELECTRIC AVE

Year	Uses	Source
2020	STRAIGHT ARROW FILMS	EDR Digital Archive
	ROAD TO CAPRI LLC	EDR Digital Archive
	LANDIA PRODUCTION SVC	EDR Digital Archive
2014	MECHANIKS	Cole Information
2010	MECHANIKS	Cole Information
2006	CHASEDBY	Haines Co., Inc.
	COWBOYS	Haines Co., Inc.
2000	TONIA SIMON	Cole Information
	DAVID HOLLOWAY	Cole Information
	GAVIN POWERS	Cole Information
	HOGSHEAD & ROBAIRE	Haines & Company
	POWERS Gavin	Haines & Company
	ROBAIRE & HOGSHEAD	Haines & Company
	X BROOKS CT	Haines & Company

909 ELECTRIC AVE

Year	Uses	Source
1936	RICCIARDL PRANK WINES	Los Angeles Directory Co.
1933	Ricciardi Frank tailor	Los Angeles Directory Co.
1928	RicciardI Frank tailor	Los Angeles Directory Co.

FINDINGS

914 ELECTRIC AVE

Year	Uses	Source
2020	JEFFREY SAIKHON	EDR Digital Archive
2014	OCCUPANT UNKNOWN	Cole Information
2000	SAIKHON Jeffrey	Haines & Company
	WILLIAM MERNIT	Cole Information
1991	TORRES MARTIN	Pacific Bell
1975	HOMER JOHN I	Pacific Telephone
1970	HORNER JOHN I	Pacific Telephone

915 ELECTRIC AVE

Year	Uses	Source
2020	ARTHESIA	EDR Digital Archive
2014	ARTHESIA	Cole Information
	JOSEPH PYTKA	Cole Information
	CHARLES BOUSQUET	Cole Information
2010	ARTHESIA	Cole Information
	JOSEPH PYTKA	Cole Information
	CHARLES BOUSQUET	Cole Information
2006	ARTHESIA	Haines Co., Inc.
2005	J WEISS	Cole Information
	CHARLES BOUSQUET	Cole Information
2000	OCCUPANT UNKNOWN	Cole Information
	GRIFFIN CONTMPRY EXHIBITIONS	Haines & Company

916 ELECTRIC AVE

Year	Uses	Source
2014	ADAM SECORE	Cole Information
2006	No Current Listing	Haines Co., Inc.
2005	OCCUPANT UNKNOWN	Cole Information
2000	OCCUPANT UNKNOWN	Cole Information
	XXXX	Haines & Company
1995	GIBBENS, DENNIS	Cole Information
1991	TOBARRAFAEL	Pacific Bell

FINDINGS

920 ELECTRIC AVE

Year	Uses	Source
2000	XXXX	Haines & Company

923 ELECTRIC AVE

Year	Uses	Source
1933	Vacant	Los Angeles Directory Co.
1928	Mc Hoes W G gro	Los Angeles Directory Co.

924 ELECTRIC AVE

Year	Uses	Source
2014	ALAN RENSHAW	Cole Information
	ADAM TURNER	Cole Information
2010	LAURA SYLVESTER	Cole Information
	ALAN RENSHAW	Cole Information
2006	SYLVESTER L	Haines Co., Inc.
	SYLVESTER L	Haines Co., Inc.
2005	LAURA SYLVESTER	Cole Information
2000	ALAN RENSHAW	Cole Information
	RENSHAW Alan	Haines & Company
1995	OCCUPANT UNKNOWNN	Cole Information

926 ELECTRIC AVE

Year	Uses	Source
2014	OCCUPANT UNKNOWN	Cole Information
2010	SONIA IM	Cole Information
2006	No Current Listing	Haines Co., Inc.
2005	SONIA IM	Cole Information
2000	PETER TRIAS	Cole Information
1995	OCCUPANT UNKNOWNN	Cole Information

928 ELECTRIC AVE

Year	Uses	Source
2014	OLIVER DALY	Cole Information
2010	OCCUPANT UNKNOWN	Cole Information
2005	OCCUPANT UNKNOWN	Cole Information

FINDINGS

Year	Uses	Source
2000	JEFFREY GREELEY	Cole Information
	GREELEY Jeffrey	Haines & Company
	X BROADWAY	Haines & Company
1995	HIGGINS, DEIRDRE	Cole Information
1992	KATANO, MARC	Cole Information
1991	LEE BARBARA ANNE	Pacific Bell

1004 ELECTRIC AVE

Year	Uses	Source
2006	No Current Listing	Haines Co., Inc.
2000	GONZALEZ Blanca	Haines & Company
	PENA Rodolfo	Haines & Company
1991	ROBB JE	Pacific Bell
1936	WHITE COURT APARTMENTS	Los Angeles Directory Co.
	JUDEN F W	Los Angeles Directory Co.
1933	White Court Apartments	Los Angeles Directory Co.
	Jones T C	Los Angeles Directory Co.
	1/2 Vacant	Los Angeles Directory Co.
	Fielder Wm	Los Angeles Directory Co.
	Edelstine Morris	Los Angeles Directory Co.
	Booth Beatrice	Los Angeles Directory Co.
	Fennimore A G	Los Angeles Directory Co.
	Younff Ruth Mrs	Los Angeles Directory Co.
	Simmin Abr	Los Angeles Directory Co.
1928	Sitton Arabelle Mrs	Los Angeles Directory Co.
	White Court	Los Angeles Directory Co.
	1/2 Vacant	Los Angeles Directory Co.

1005 ELECTRIC AVE

Year	Uses	Source
1960	BELDEN B R	Pacific Telephone
1957	BELDEN B R	Pacific Telephone

FINDINGS

1007 ELECTRIC AVE

Year	Uses	Source
1928	Robinson Mildred Mrs	Los Angeles Directory Co.

1008 ELECTRIC AVE

Year	Uses	Source
2000	XXXX	Haines & Company
1936	BIGELOW LA	Los Angeles Directory Co.
1928	Krunk Wm	Los Angeles Directory Co.

1010 ELECTRIC AVE

Year	Uses	Source
2000	PORTILLO Dunia	Haines & Company
1936	SCHLILL H J	Los Angeles Directory Co.
1928	Blackburn D W	Los Angeles Directory Co.

1014 ELECTRIC AVE

Year	Uses	Source
2006	RITCHIEChrisne	Haines Co., Inc.
2000	FLETES Jose Luis	Haines & Company
1954	PLOVNICK HERMAN	R. L. Polk & Co.
1936	MARSDEN J W	Los Angeles Directory Co.
1928	Johnson W B	Los Angeles Directory Co.

1016 ELECTRIC AVE

Year	Uses	Source
2006	No Current Listing	Haines Co., Inc.
2000	LECHUGA Maria	Haines & Company
1991	TORRESMARTHA	Pacific Bell
1975	CONTRERAS EUSTOLLA	Pacific Telephone
1970	CONTRERAS MANUEL C	Pacific Telephone
1936	GILLETTE E C	Los Angeles Directory Co.
1928	Dickins M H	Los Angeles Directory Co.

FINDINGS

ELECTRIC AVE STE B

915 ELECTRIC AVE STE B

Year	Uses	Source
2020	JOSEPH PYTKA	EDR Digital Archive

HAMPTON DR

602 HAMPTON DR

Year	Uses	Source
2014	TRICON MEDIA INC	Cole Information
2000	OKULICK John	Haines & Company

603 HAMPTON DR

Year	Uses	Source
2000	XXXX	Haines & Company
1975	CHENGDONFUDING	Pacific Telephone
1970	CHENG DON FU DING	Pacific Telephone

604 HAMPTON DR

Year	Uses	Source
2020	WORKSHOP LA	EDR Digital Archive
	SOPHIE MONET INC	EDR Digital Archive
	JOHN OKULICK	EDR Digital Archive
2006	OKULICKJohn	Haines Co., Inc.
	OKULICKJohn	Haines Co., Inc.
2000	OKULICK John	Haines & Company
1995	OKULICK, JOHN	Cole Information
1992	OKULICK, JOHN	Cole Information
1991	Okulick John	Pacific Bell
	OKULICK JOHN	Pacific Bell
1985	OKULICK JOHN	Pacific Bell
1980	Jam Enterprise	Pacific Telephone
1970	MCCLLCK DESIGN	Pacific Telephone

FINDINGS

605 HAMPTON DR

Year	Uses	Source
2000	XXXX	Haines & Company
1980	Garcia Josefina	Pacific Telephone

606 HAMPTON DR

Year	Uses	Source
2020	RONALD SLENZAK	EDR Digital Archive
2014	SLENZAK RON PHOTOGRAPHY INC	Cole Information
2010	RON SLENZAK PHOTOGRAPHY INC	Cole Information
2006	SLENZAKRON	Haines Co., Inc.
	PHOTOGRAPHY INC	Haines Co., Inc.
2005	SLENZAK RON PHOTOGRAPHY INC	Cole Information
2000	SLENZAK RON PHOTOGRAPHY INC	Haines & Company
1995	HARMON PRECISION PRODUCTS	Cole Information
1992	HARMON PRCSN PRDCTS	Cole Information
1991	Harmon Precision Products mach shop	Pacific Bell
	HARMON PRECISION PRODUCTS MACH SHOP	Pacific Bell
1985	HARMON PRECISION PRODUCTS MACH SHOPS	Pacific Bell
1980	Harmon Precision Products mach shops	Pacific Telephone
1975	HARMON PRECISION PRODUCTS MATCH SHOPS	Pacific Telephone
1970	HARMON PRECISION PRODUCTS MACLI SHOP	Pacific Telephone

607 HAMPTON DR

Year	Uses	Source
2000	XXXX	Haines & Company
1980	Jesus	Pacific Telephone
1975	ORTEGA ANTONIAC	Pacific Telephone

608 HAMPTON DR

Year	Uses	Source
2020	JULIE CHYTROWSKY	EDR Digital Archive
2014	CODE PARTICLE INC	Cole Information

Year	Uses	Source
2014	CITIZEN GLOBAL INC	Cole Information
2010	CITIZENS GLOBAL STUDIO	Cole Information
2006	STUDIO C	Haines Co., Inc.
	MARKETING	Haines Co., Inc.
2000	SLENZAK Ronald	Haines & Company
1995	OCCUPANT UNKNOWNN	Cole Information
1991	Mann Paul B Co elec supls	Pacific Bell
	MANN PAUL B CO ELEC SUPLS	Pacific Bell
1985	MANN PAUL B CO ELECSUPLS	Pacific Bell
1980	Mann Paul B Co elec supls	Pacific Telephone
	Mann Peter PACIFIC PALISADES	Pacific Telephone
1975	MANN PAUL B CO ELECSUPLS	Pacific Telephone
1970	MANN PAUL B GO ELEC SUPLS	Pacific Telephone

610 HAMPTON DR

Year	Uses	Source
2020	CELESTIAL MECHANIX INC	EDR Digital Archive
2014	XUP INCORPORATED	Cole Information
2010	XUP INC	Cole Information
	MODERN CHILD	Cole Information
	VENICE PROPERTIES	Cole Information
2006	VENICE	Haines Co., Inc.
	PROPERTIES	Haines Co., Inc.
2005	VENICE PROPERTIES	Cole Information
2000	VENICE PROPERTIES	Haines & Company
1980	Ancient Enterpises	Pacific Telephone

612 HAMPTON DR

Year	Uses	Source
2020	CMI FILMS	EDR Digital Archive
	KERRY BENDERSON	EDR Digital Archive
2014	CMI	Cole Information
	CELESTIAL MECHANIX INC	Cole Information
2010	CMI	Cole Information

FINDINGS

Year	Uses	Source
2010	ROBERT BENDERSON PRODUCTIONS	Cole Information
2006	BENDERSONROBT	Haines Co., Inc.
	PRODUCTIONS	Haines Co., Inc.
	CELESTIAL	Haines Co., Inc.
	MECHANIX INC	Haines Co., Inc.
2005	ROBERT BENDERSON PRODUCTIONS	Cole Information
	CELESTIAL MECHANIX INC	Cole Information
	CMI	Cole Information
2000	ROBERT BENDERSON	Cole Information
	BENDERSON ROBT PRODUCTIONS	Haines & Company
	CELESTIAL MECHANIX INC	Haines & Company
	CMI 310 392 B	Haines & Company
1995	CELESTIAL MECHANIX INC	Cole Information
	ROBERT BENDERSON PRODUCTIONS	Cole Information
	OCCUPANT UNKNOWNN	Cole Information
1992	C M I	Cole Information
	SCOTT MORGAN PHOTO	Cole Information
	MCCAULEY, MATTHEW	Cole Information
1991	Benderson Robt Productions	Pacific Bell
	Bendes Jack TOPANGA 4553039	Pacific Bell
	CMI	Pacific Bell
	Celest lal Mechanix Inc	Pacific Bell
	Mc Cauley Matthew	Pacific Bell
	Mc Cauley N LOS ANGELES 3988318	Pacific Bell
	Scott Morgan Photography Inc	Pacific Bell
	BENDERSON ROBT PRODUCTIONS	Pacific Bell
	CMI	Pacific Bell
	CELESTIAL MECHANIX INC	Pacific Bell
	MCCAULEY MATTHEW	Pacific Bell
	SCOTT MORGAN PHOTOGRAPHY INC	Pacific Bell
1990	C M I VENICE	Pacific Bell
	CELESTIAL MECHANIX INC VENICE	Pacific Bell

Year	Uses	Source
1986	CATS PYJAMAS VENICE	Pacific Bell
	CELESTIAL MECHANIX INC VENICE	Pacific Bell
1985	BENDERSON ROBT PRODUCTIONS	Pacific Bell
	JML . 392 8771	Pacific Bell
	CAVS PYJAMAS	Pacific Bell
	CELESTIAL MECHANIX INC	Pacific Bell
1981	CELESTIAL MECHANIX INC VENICE	Pacific Telephone
1980	Quantum Leap Pruductions	Pacific Telephone
	Smith Roslyn	Pacific Telephone
1975	GEMSTONE TABLES	Pacific Telephone
1970	GEMSTONE TABLES	Pacific Telephone

614 HAMPTON DR

Year	Uses	Source
2020	SASSOON FILM DESIGN	EDR Digital Archive
	MARULA	EDR Digital Archive
2014	SASSOON FILM DESIGN	Cole Information
2010	OINK INK RADIO	Cole Information
2005	JENNA LEIGH	Cole Information
	CANDY POST	Cole Information
2000	CANDY POST	Haines & Company
	HORWITZ Bruce	Haines & Company
	VINCENT Paul	Haines & Company
1995	ELLNER, EDWARD	Cole Information
1980	Design Workshop	Pacific Telephone
	Donald Metcalf Production Services	Pacific Telephone
	Space Form & Color	Pacific Telephone
1975	HAMPTON S SCREEN CO39672 3	Pacific Telephone
1970	HAMPTON S WHSLE SCREEN CO	Pacific Telephone

615 HAMPTON DR

Year	Uses	Source
2020	QUINTERO LAW OFFICE PC	EDR Digital Archive
	ATLAS GROUP INC	EDR Digital Archive

FINDINGS

Year	Uses	Source
2020	SEED HEALTH INC	EDR Digital Archive
	NEWSOM COOLING & HTG REPAIR	EDR Digital Archive
	COPPER HORSE CUSTOM HOMES LLC	EDR Digital Archive
2014	AMY BERNATOWICZ	Cole Information
	MARK WINSRYG	Cole Information
	JILL CLEMENTS	Cole Information
	MARC GARDNER	Cole Information
	JANINE GLICK	Cole Information
	MICHAEL FISHER	Cole Information
	DAVID HUNSAKER	Cole Information
	JOYCE TULLOCK	Cole Information
	CAMERON VAUGHT	Cole Information
	TOM WEEDON	Cole Information
	JENNIFER GREEN	Cole Information
	STEPHANIE LAYNE	Cole Information
	FREDERIC MEYER	Cole Information
	NELSON QUINTERO	Cole Information
	LEBA RUBINOFF	Cole Information
	BRIGITTE ALCANTARA	Cole Information
	LILLIAN HOROWITZ	Cole Information
	BRINA KABLER	Cole Information
	JOSHUA LEVINE	Cole Information
	DAKHIL MAHA	Cole Information
	SOFIA RODRIGUEZ	Cole Information
	DANIEL SWANSON	Cole Information
	NANCY OZEAS	Cole Information
	JERE RAE-MANSFIELD	Cole Information
	GIORGIA RUSSO	Cole Information
	KAT BERG	Cole Information
	THOMAS BROCE	Cole Information
	JORDAN KATZ	Cole Information
	ROGER WEBSTER	Cole Information

FINDINGS

Year	Uses	Source
2014	MICHAEL ADAMS	Cole Information
	KAYLA MCGEE	Cole Information
	MATTHEW ROSS	Cole Information
	GEORGINA DINHAM	Cole Information
	VERONICA CRAWFORD	Cole Information
	STEVE NAMM	Cole Information
	KATRINA SCHMITT	Cole Information
	RICHARD BUXIE	Cole Information
	ANNE HUARTE	Cole Information
	MICHEL TABORI	Cole Information
2010	ANNE MEYER	Cole Information
	WEST HOOKER	Cole Information
	JOYCE TULLOCK	Cole Information
	MARC GARDNER	Cole Information
	SPENCER GLENDON	Cole Information
	JANINE GLICK	Cole Information
	MARK WINSRYG	Cole Information
	M BOGGS	Cole Information
	NELSON QUINTERO	Cole Information
	ANDREW FELTENSTEIN	Cole Information
	SANO SHIMODA	Cole Information
	NICOLE KIRWAN	Cole Information
	DONALD WARREN	Cole Information
	CRAIG WEISS	Cole Information
	HARPER WILLAT	Cole Information
	BRADLEY BUECKER	Cole Information
	DANIEL SWANSON	Cole Information
	LILLIAN HOROWITZ	Cole Information
	JENNIFER TONG	Cole Information
	SHANE DONOHUE	Cole Information
	JOSHUA LEVINE	Cole Information
	KATHERINE EVANS	Cole Information

FINDINGS

Year	Uses	Source
2010	ROGER WEBSTER	Cole Information
	ALLAN COOK	Cole Information
	THOMAS BROCE	Cole Information
	CRAIG OCHIKUBO	Cole Information
	KIMBERLY CAYCE	Cole Information
	ROBERT SHEEHAN	Cole Information
	MATTHEW ROSS	Cole Information
	BARBARA OGARA	Cole Information
	ELIZABETH LONKY	Cole Information
	SAMANTHA LABOW	Cole Information
	JON SCHECHTER	Cole Information
	JACKLINA SUCU	Cole Information
	SAMANTHA COKER	Cole Information
	VERONICA CRAWFORD	Cole Information
	RUSSELL NASH	Cole Information
	MARK MCGURL	Cole Information
	MICHEL TABORI	Cole Information
	ANNE HUARTE	Cole Information
	ZAMBEZI INK INC	Cole Information
	BIOSCIENCE SECURITIES INC	Cole Information
	LIFE IZ PHOTOGRAPHY	Cole Information
	INFOMERCIAL TV INC	Cole Information
	TAKEHOLLYWOOD	Cole Information
2006	APARTMENTS	Haines Co., Inc.
	BIOSCIENCE	Haines Co., Inc.
	SECURITIES INC	Haines Co., Inc.
	BROCE Thomas	Haines Co., Inc.
	B 103 CLARK Stephen	Haines Co., Inc.
	A 305 CRAWFORD Veronica	Haines Co., Inc.
	MEYER Michael	Haines Co., Inc.
	MANAGEMENT	Haines Co., Inc.
	A 204 RIPPLE Joshua	Haines Co., Inc.

FINDINGS

Year	*Uses*	*Source*
2006	RODRIGUEZ Sofia	Haines Co., Inc.
	SCARTEZINA Angela	Haines Co., Inc.
	SHIMODA Sano	Haines Co., Inc.
	B 201 SUCU Jackie 310 58f	Haines Co., Inc.
2005	RAD MARKETING LA	Cole Information
	R A D MANAGEMENT	Cole Information
	ARTIST IN RESIDENCE	Cole Information
	ARTIST IN RESIDENCE INC	Cole Information
	WEST HOOKER	Cole Information
	ANNE MEYER	Cole Information
	HANS SCHILD	Cole Information
	JOYCE TULLOCK	Cole Information
	MARK WINSRYG	Cole Information
	DAVID ZIFF	Cole Information
	NICOLE KIRWAN	Cole Information
	ANN METZGER	Cole Information
	MEL TING	Cole Information
	LARRY CHAVEZ	Cole Information
	DANIEL SWANSON	Cole Information
	KATHERINE MOREY	Cole Information
	JENNIFER TONG	Cole Information
	GIOVANNI LUIS	Cole Information
	STEPHEN CLARK	Cole Information
	GWENDOLYN DOPHNA	Cole Information
	GREGORY CARROLL	Cole Information
	KAREN MEENA	Cole Information
	J GABBARD	Cole Information
	DONALD LALONDE	Cole Information
	HEATHER BONHACH	Cole Information
	CRAIG OCHIKUBO	Cole Information
	LANCE FREED	Cole Information
	ELIZABETH LONKY	Cole Information

FINDINGS

Year	Uses	Source
2005	GERALD CHAMALES	Cole Information
	JUSTIN BARTH	Cole Information
	DAN ABRAMS	Cole Information
	PINO BARILE	Cole Information
	VERONICA CRAWFORD	Cole Information
	SAMANTHA COKER	Cole Information
	ELIZABETH MARCONI	Cole Information
	MICHEL TABORI	Cole Information
	RICHARD BUXIE	Cole Information
	CHRISTINE STOREY	Cole Information
	JOSHUA RIPPLE	Cole Information
	ROBERT DYRDEK	Cole Information
	REBECCA COTTON	Cole Information
	SID FELTENSTEIN	Cole Information

616 HAMPTON DR

Year	Uses	Source
2014	DEAN DAVID	Cole Information
2000	BRUCE HORWITZ	Cole Information
	HORWITZ Bruce	Haines & Company
1980	Daniels Jeffrey	Pacific Telephone

618 HAMPTON DR

Year	Uses	Source
2020	FOUNDRY	EDR Digital Archive
2000	MASON Marsha	Haines & Company
1995	OCCUPANT UNKNOWNN	Cole Information
1980	Trapnell Baylor	Pacific Telephone
1975	LUIS DE LA PAZ JESS	Pacific Telephone

620 HAMPTON DR

Year	Uses	Source
2006	ALLTHINGS EQUAL	Haines Co., Inc.
2005	ALL THINGS EQUAL	Cole Information

FINDINGS

Year	Uses	Source
2000	BAER KIMBERLY DESIGN	Haines & Company
1995	KIMBERLY BAER DESIGN	Cole Information
1992	BAER KIMBERLY DSGN	Cole Information
1991	Baer Kimberly Design	Pacific Bell
	BAERKIMBERLYDESIGN	Pacific Bell
1990	BAER KIMBERLY DESIGN VENICE	Pacific Bell
1986	BAER KIMBERLY DESIGN VENICE	Pacific Bell
1985	KIMBERLY BAER DESIGN	Pacific Bell
	WARREN LINDA	Pacific Bell
1980	Robie James Studio	Pacific Telephone
1970	LORENZO SANTANA	Pacific Telephone

622 HAMPTON DR

Year	Uses	Source
2000	WARREN GROUP THE	Haines & Company
	WARREN GROUP THE	Haines & Company
1995	WARREN GROUP	Cole Information
1992	WARREN GROUP THE	Cole Information
1991	Warren Group the	Pacific Bell
	Warren Guys SANTA MONICA 8282917	Pacific Bell
	WARREN GROUP THE	Pacific Bell
1980	S H S Photography Studio	Pacific Telephone

624 HAMPTON DR

Year	Uses	Source
2014	MIRRIAD INC	Cole Information
2010	COSMO BRAND LAB	Cole Information
2006	COSMOBRANDLAB	Haines Co., Inc.
2005	COSMOBRANDLAB	Cole Information
2000	XXXX	Haines & Company
1995	OCCUPANT UNKNOWNN	Cole Information
1985	EDGEPRINT SYSTEMS	Pacific Bell
1980	Boe Timothy	Pacific Telephone
	Boeck Wm C Jr MD	Pacific Telephone

FINDINGS

626 HAMPTON DR

Year	Uses	Source
2000	XXXX	Haines & Company
1992	TURNER, JOSEPH	Cole Information
1985	TURNER JOSEPH COURTNEY	Pacific Bell
1980	Turner Joseph Courtney	Pacific Telephone

672 HAMPTON DR

Year	Uses	Source
2000	XXXX	Haines & Company
	X VERNON AV	Haines & Company

701 HAMPTON DR

Year	Uses	Source
1980	Root Wells	Pacific Telephone

702 HAMPTON DR

Year	Uses	Source
2020	KEITH LEVINE	EDR Digital Archive
	LYNN JAE	EDR Digital Archive
2014	BILL BRUNNER	Cole Information
2010	WENDY TEETER	Cole Information
2000	HAMILTON Henrietta	Haines & Company
1995	WYLDE, JOHN M	Cole Information
1985	FEINBERG LAWRENCE S	Pacific Bell
1975	LOMBARDI LINDA	Pacific Telephone

703 HAMPTON DR

Year	Uses	Source
2020	B & C WORKS	EDR Digital Archive
	VENICE BEACH AUTO BODY	EDR Digital Archive
	ROBERT FARNHAM	EDR Digital Archive
2014	B & C WORKS	Cole Information
2010	BEACH BOY RACING	Cole Information
	B & C WORKS	Cole Information
	VENICE BEACH AUTO BODY	Cole Information

FINDINGS

Year	Uses	Source
2006	B&CWORKS	Haines Co., Inc.
	BEACH BOY RACING	Haines Co., Inc.
	FARNHAM	Haines Co., Inc.
	Rest ORATIONS	Haines Co., Inc.
	VENICE BEACH	Haines Co., Inc.
	AUTO BODY	Haines Co., Inc.
2005	B & C WORKS	Cole Information
	BEACH BOYS RACING	Cole Information
	FARNHAM RESTORATIONS	Cole Information
2000	B & C WORKS	Haines & Company
	BEACH BOY RACING	Haines & Company
	FARNHAM RESTORATIONS	Haines & Company
	FARNHAM Robert	Haines & Company
	VENICE BEACH AUTO BODY	Haines & Company
1995	VENICE BEACH AUTO BODY	Cole Information
1992	BEACH BOY RACING	Cole Information
1985	B&CWORKS	Pacific Bell
	FARNHAM RESTORATIONS	Pacific Bell
1980	Mahins Mfg lw n mw rs	Pacific Telephone
1975	MAHINS MFG IWN MWRS	Pacific Telephone
1970	MAHLNS MFG IWN MWRS	Pacific Telephone

704 HAMPTON DR

Year	Uses	Source
2020	KEITH KELLY	EDR Digital Archive
2006	KELLY Matthew	Haines Co., Inc.
2005	KEITH KELLY	Cole Information
2000	KELLY Matthew	Haines & Company
1995	KELLY, MATTHEW	Cole Information

705 HAMPTON DR

Year	Uses	Source
2020	MOONLIGHT GLASS	EDR Digital Archive
2000	XXXX	Haines & Company

FINDINGS

Year	Uses	Source
1995	BIEHL ENGINE CHASSIS	Cole Information
1992	BIEHL ENGINE CHASSS	Cole Information
1991	Georges Auto Repair	Pacific Bell
	GEORGE S AUTO REPAIR	Pacific Bell
1985	STEPHENS MACHINING	Pacific Bell
	STEPHENS PARTS & REPAIR	Pacific Bell
1980	B & C WVorks	Pacific Telephone

706 HAMPTON DR

Year	Uses	Source
2020	ERINN BERKSON	EDR Digital Archive
2014	ERINN BERKSON	Cole Information
2010	JORGE MANNING	Cole Information
2006	HERNANDEZJorga	Haines Co., Inc.
2005	JORGE MANNING	Cole Information
2000	HERNANDEZ Jorge	Haines & Company
1975	CUSANO GIUSEPPE	Pacific Telephone
1970	CUSANO GIUSEPPE	Pacific Telephone

707 HAMPTON DR

Year	Uses	Source
2014	PORSCHE SERVICE BY OTTOS	Cole Information
	OTTOS VENICE	Cole Information
2010	OTTOS VENICE	Cole Information
2006	OTTOS VENICE	Haines Co., Inc.
	PORSCHE SERVICE	Haines Co., Inc.
	BY OTTOS	Haines Co., Inc.
2005	OTTOS VENICE	Cole Information
2000	OTTO MADDICS MOTORS	Haines & Company
	OTTOS	Haines & Company
	ROSSMAN Phillip	Haines & Company
1995	MIRACLE VIDEO INC	Cole Information
	OTTO MADDICS MOTORS	Cole Information
1992	MIRACLE VIDEO INC	Cole Information

FINDINGS

Year	Uses	Source
1992	OTTO MADDICS MOTORS	Cole Information
1980	FELIX PLUMBING CO INC	Pacific Telephone
	Institute For Regional Education	Pacific Telephone
1975	CALIFORNIA PLUS COSMETICS	Pacific Telephone
	EDWARDS LIGHT & CO COSMETCS	Pacific Telephone
	PELLCAN PRODUCTS COSMETCS	Pacific Telephone
1970	TECHFORIN LABS INC	Pacific Telephone

708 HAMPTON DR

Year	Uses	Source
2014	NARNL GRENELL	Cole Information
2010	SARAI GRENELL	Cole Information
2006	GRENELL Harold	Haines Co., Inc.
2005	J OSER	Cole Information
2000	TIMOTHY PREECE	Cole Information
	PIAZZA Christopher	Haines & Company
1995	SHUBA, GEORGE W	Cole Information
1992	SHUBA, GEORGE	Cole Information
1991	Shuba Geo	Pacific Bell
	Shube B SANTA MONICA 4529647	Pacific Bell
	Shubert Alley BEVERLY GLEN PL LOS ANGELES 6578181	Pacific Bell
	Shubert Fax Michael J	Pacific Bell
	Yarian Stephan	Pacific Bell
	Yarin C&R MARINA DEL REY 8230203	Pacific Bell
	SHUBAGEO	Pacific Bell
	YARIANSTEPHAN	Pacific Bell
1980	Taylor A B	Pacific Telephone

710 HAMPTON DR

Year	Uses	Source
2020	GILLIAN ZINSER	EDR Digital Archive
	ISABEL PADILLA	EDR Digital Archive
	KEVIN SNOW	EDR Digital Archive

FINDINGS

Year	Uses	Source
2014	GILLIAN ZINSER	Cole Information
2010	JUAN PADILLA	Cole Information
2006	PADILLA Isabel	Haines Co., Inc.
2000	PADILLA Isabel	Haines & Company
1995	HEREDIA, MARIA V	Cole Information
1992	JIMENEZ, CARMEN	Cole Information
	HEREDIA, MARIA V	Cole Information
1991	Heredia Maria VAN NUYS	Pacific Bell
	HEREDIA MARIA VAN NUYS	Pacific Bell
1975	GONZALEZ MARCOS	Pacific Telephone
1970	FINN DAVID	Pacific Telephone

711 HAMPTON DR

Year	Uses	Source
2020	SUDELL JR STEVEN M PT	EDR Digital Archive
	CETMA CARGO	EDR Digital Archive
	BEAUTY HAIR TRADING	EDR Digital Archive
2014	BEAUTY HAIR TRADING INC	Cole Information
2006	BEAUTYHAIR	Haines Co., Inc.
	TRADING	Haines Co., Inc.
	BEAUTYHAIR	Haines Co., Inc.
	TRADING INC	Haines Co., Inc.
2005	HAIRSENSATIONS INC	Cole Information
2000	ROSSMAN Phillip	Haines & Company
1995	SCOTT MORGAN PHOTOGRAPHY INC	Cole Information
1980	Cosmetic Services	Pacific Telephone
	Cosmetic Surgery Medical Group	Pacific Telephone
	Edwards Light & Co	Pacific Telephone
	Jason Beauty Distributors	Pacific Telephone
1975	J G TOOL & ABRASIVE	Pacific Telephone
1970	J G TOOL & ABRASIVE	Pacific Telephone

FINDINGS

712 HAMPTON DR

Year	Uses	Source
2020	MARC GARDNER	EDR Digital Archive
2014	DELROY BAUGH	Cole Information
2010	DELROY BAUGH	Cole Information
2006	BAUGH Delroy	Haines Co., Inc.
2005	ALSEITA ALDRIDGE	Cole Information
2000	DELROY BAUGH	Cole Information
	BAUGH Delroy	Haines & Company
1995	ROBERTSON, RUTH	Cole Information
1992	ROBERTSON, RUTH	Cole Information
1991	Robertson Ruth	Pacific Bell
	ROBERTSON RUTH	Pacific Bell
1985	ROBERTSON ED SR	Pacific Bell
1980	Robertson Ed Sr	Pacific Telephone

714 HAMPTON DR

Year	Uses	Source
2020	BRANDBUCKET	EDR Digital Archive
2014	ARIANE KOSCIUSKO-NORIZET	Cole Information
2010	MARISOL QUINTANA	Cole Information
2006	MORALES Ofella	Haines Co., Inc.
2000	OFELIA MORALES	Cole Information
	MORALES Ofelia	Haines & Company
1995	MORALES, OFELIA	Cole Information
1975	MORALES ROBT R	Pacific Telephone

715 HAMPTON DR

Year	Uses	Source
2005	FINE LINES PAINT & BODY	Cole Information
2000	FINE LINES PAINT & BODY	Haines & Company
1992	PAC CST RESTORATION	Cole Information
	ESQUER, ARMANDO	Cole Information

FINDINGS

716 HAMPTON DR

Year	Uses	Source
2014	JOHN TREACY	Cole Information
2010	MARTIN DOSCHER	Cole Information
2006	DOSCHER Marin	Haines Co., Inc.
2005	GAUTHIER PAUL DDS	Cole Information
	MARTIN DOSCHER	Cole Information
2000	M DOSCHER	Cole Information
	GILMAN Robert	Haines & Company
1995	BOWERMAN, ROBERT	Cole Information
1970	BRADFORD JOYCE	Pacific Telephone

717 HAMPTON DR

Year	Uses	Source
2000	XXXX	Haines & Company
1991	Beach Boys Racing	Pacific Bell
	BEACH BOYS RACING	Pacific Bell

718 HAMPTON DR

Year	Uses	Source
2010	OCCUPANT UNKNOWN	Cole Information
2006	GIANNIAngelo s	Haines Co., Inc.
2005	ANGELO GIANNI	Cole Information
2000	ANGELO GIANNI	Cole Information
	J PELUSO	Cole Information
	SAMUEL KOBRINSKY	Cole Information
	KOBRINSKY Michael	Haines & Company
1995	KOBRINSKY, MICHAEL	Cole Information
1991	Blitz Chas	Pacific Bell
	BLITZ CHAS	Pacific Bell
1985	BLITZ CHAS	Pacific Bell
1980	Blitz Chas	Pacific Telephone
1975	BLITZ CHAS	Pacific Telephone
1970	BLITZ CHAS	Pacific Telephone

FINDINGS

719 HAMPTON DR

Year	Uses	Source
2000	XXXX	Haines & Company
1991	ECONOMY VOLISWAGEN SERVICE	Pacific Bell
	ECONOMY VOLISWAGEN SERVICE	Pacific Bell

720 HAMPTON DR

Year	Uses	Source
2020	ELECTRIC BOWERY LTD	EDR Digital Archive
	O M PHONES LLC	EDR Digital Archive
	VALERIE RHODES	EDR Digital Archive
2010	DORA MEDRANO	Cole Information
2006	EMBODYMENT	Haines Co., Inc.
	EXERCISE STUDIO	Haines Co., Inc.
	GIANNI Angelo	Haines Co., Inc.
2005	EMBODYMENT	Cole Information
	ANGELO GIANNI	Cole Information
2000	MARKMAN Leo	Haines & Company
1995	ADEN, SCOTT	Cole Information
1992	ADEN, SCOTT	Cole Information
1991	B & CWorks	Pacific Bell
	Beach Boy Racing	Pacific Bell
	Farnham Restorations	Pacific Bell
	Venice Beach Auto Body	Pacific Bell
	B & CWORKS	Pacific Bell
	BEACH BOY RACING	Pacific Bell
	FARNHAM RESTORATIONS	Pacific Bell
	VENICE BEACH AUTOBODY	Pacific Bell
1985	FARNHERN BOB	Pacific Bell
1980	Riswold Anne	Pacific Telephone

721 HAMPTON DR

Year	Uses	Source
2020	CHARLES ARNOLDI STUDIO	EDR Digital Archive
	614 KENTUCKY LLC	EDR Digital Archive

FINDINGS

Year	Uses	Source
2020	WRAPPED LLC	EDR Digital Archive
	KATHERINE ARNOLDI	EDR Digital Archive
	CHARLES ARNOLDI	EDR Digital Archive
2014	WRAPPED LLC	Cole Information
2005	ARNOLDI STUDIO	Cole Information
2000	ARGUETA Elizabeth	Haines & Company
	ARNOLDI Charles	Haines & Company
	X INDIANA AV	Haines & Company
	E ARGUETA	Cole Information
	CHARLES ARNOLDI	Cole Information
1995	OCCUPANT UNKNOWNN	Cole Information
1991	Spuds	Pacific Bell
	SPUDS	Pacific Bell
1985	SPUDS	Pacific Bell
1980	Be Wee Spuds food	Pacific Telephone
	Tasty Spuds	Pacific Telephone
	Tasty Spuds food	Pacific Telephone
	Or	Pacific Telephone
1975	BE WEE SPUDS FOOD PRODS	Pacific Telephone
1970	BE WEE SPUDS FOOD PRODS	Pacific Telephone
	TASTY SPUDS	Pacific Telephone
	TASTY SPUDS FOOD PRODS	Pacific Telephone

732 HAMPTON DR

Year	Uses	Source
2000	WEALTH CODE	Haines & Company

800 HAMPTON DR

Year	Uses	Source
2014	PETER KEIL	Cole Information
	GERI SPEAR	Cole Information
	BONNIE WOLFE	Cole Information
2010	GLOBAL TELEMEDICINE INC	Cole Information
	PETER KEIL	Cole Information

FINDINGS

Year	Uses	Source
2010	ADAM FLICK	Cole Information
	BONNIE WOLFE	Cole Information
2006	GLOBAL	Haines Co., Inc.
	TELEMEDICINE INC	Haines Co., Inc.
	KEIL Polar	Haines Co., Inc.
	SIGMASIX	Haines Co., Inc.
2005	GLOBAL TELEMEDICINE INC	Cole Information

804 HAMPTON DR

Year	Uses	Source
2014	INSTITUTE FOR THE DEVELOPMENT OF ENH	Cole Information
2010	INSTITUTE FOR THE DEVELOPMENT	Cole Information
	MARILYN CADENBACH ASSOC	Cole Information
2006	INSTFORTHEDVLP	Haines Co., Inc.
	OFENHNCD	Haines Co., Inc.
2005	METRO PICTURES USA	Cole Information
	BASIC CAPITAL	Cole Information
	CRAIG FARKAS	Cole Information
	MARILYN CADENBACH	Cole Information

805 HAMPTON DR

Year	Uses	Source
2006	BENGSTON Billy	Haines Co., Inc.
2000	BILLY BENGSTON	Cole Information
	BENGSTON Billy Al	Haines & Company
1985	MELENDEZ MARIA	Pacific Bell
1975	GARCIA DANI	Pacific Telephone

809 HAMPTON DR

Year	Uses	Source
2000	XXXX	Haines & Company
1995	LABINE, JOHN	Cole Information
1970	GARCIA MANUEL	Pacific Telephone

FINDINGS

811 HAMPTON DR

Year	Uses	Source
2005	BOB INDUSTRIES LLC	Cole Information
2000	BOB INDUSTRIES	Haines & Company
	DAYTON FARIS INC	Haines & Company
1995	OCCUPANT UNKNOWNN	Cole Information
1985	GARCIA SOCORRO	Pacific Bell
1980	B & J Enterprises	Pacific Telephone
1975	B & J ENTERPRISES	Pacific Telephone
	PEREZ SOCORRO	Pacific Telephone
1970	B & J ENTERPRISES	Pacific Telephone

812 HAMPTON DR

Year	Uses	Source
2000	XXXX	Haines & Company
1991	Sams Market & Liquor	Pacific Bell
	SAM S MARKET & LIQUOR	Pacific Bell
1985	SAMI S MARKET & LIQUOR	Pacific Bell
1970	SALEM S MARKET & LIQUOR	Pacific Telephone

814 HAMPTON DR

Year	Uses	Source
2000	XXXX	Haines & Company
1985	EVANS DESS	Pacific Bell
1980	Casteneda Jesus	Pacific Telephone
	Rodriguez Florentino	Pacific Telephone
1975	EIDE MAXINE L	Pacific Telephone
	FRANKLIN TOMMY	Pacific Telephone
	LITCHMAN E FRANCIS	Pacific Telephone
	MURILLO JUVENTINO	Pacific Telephone
1970	BROGAN LOUINE	Pacific Telephone
	KEYS BERTHA	Pacific Telephone
	LITCHMAN E FRANCIS	Pacific Telephone
	MACMILLAN DIANE	Pacific Telephone
	SMALLEY EDW	Pacific Telephone

FINDINGS

815 HAMPTON DR

Year	Uses	Source
2020	MARKETING FACTORY INC	EDR Digital Archive
	DIRECT RESULTS RADIO INC	EDR Digital Archive
2014	DIRECT RESULTS RADIO INC	Cole Information
	MARKETING FACTORY	Cole Information
	CHARLES ARNOLDI	Cole Information
	ROBERT TONKIN	Cole Information
	JOEY LEE	Cole Information
	THOMAS RUSSELL	Cole Information
	DAVID NEWMAN	Cole Information
	MICHAEL SOROCHINSKY	Cole Information
	TRAVIS ROEVER	Cole Information
	JOHN GUISEPPI	Cole Information
2010	CHARLES ARNOLDI	Cole Information
	JOHN DOSCH	Cole Information

818 HAMPTON DR

Year	Uses	Source
2020	EPLAYTV LLC	EDR Digital Archive
	PROGRAM PARTNERS INC	EDR Digital Archive
2010	PROGRAM PARTNERS INC	Cole Information
	BRANDING FARM	Cole Information
2006	PROGRAM	Haines Co., Inc.
	PARTNERS INC	Haines Co., Inc.
	TURNEY John L	Haines Co., Inc.
2005	GREAT PEOPLE	Cole Information
	QOB SERVICES	Cole Information
	ICEHOUSE PRODN INC	Cole Information
	PROGRAM PARTNERS INC	Cole Information
2000	JOHN TURNEY	Cole Information
	CA INDEPENDENT RECRU	Haines & Company
	CHEVALIER Michael	Haines & Company
	GARVEY MICHAEL CPA	Haines & Company

FINDINGS

Year	Uses	Source
2000	MICHAEL GARVEY & CO INCOME TAX	Haines & Company
	TURNEY John L	Haines & Company
	X ELECTRIC AV	Haines & Company
1995	GARVEY, MICHAEL	Cole Information
	TURNEY, JOHN	Cole Information
1992	SAMUEL D PHOTO	Cole Information

822 HAMPTON DR

Year	Uses	Source
2020	TACOS POR FAVOR	EDR Digital Archive
	TARA SUMMERS	EDR Digital Archive
2006	TRUMPOWERErika	Haines Co., Inc.
2000	DANCIGER Matt	Haines & Company
	LOKI PRODUCTIONS INC	Haines & Company
	X BROOKS AV	Haines & Company
	X WASHINGTON BLVD	Haines & Company
1995	JANA TAYLOR PHOTOGRAPHIC ARTST	Cole Information
1992	JANA TAYLOR PHOTO	Cole Information
	THE AMER CHLD FNDTN	Cole Information
1991	American Child Foundation The	Pacific Bell
	American Cinema Awards Foundation 2716499	Pacific Bell
	JANATAYLOR PHOTOGRAPHIC ARTIST	Pacific Bell
	Janac J 5501197	Pacific Bell
	TAYLOR JANA PHOTOGRAPHIC ARTIST	Pacific Bell
	The American Child Foundation	Pacific Bell
	The Angel Of LOS ANGELES 2813116	Pacific Bell
	The Angel Project The Angel Of LOS ANGELES 2813116	Pacific Bell
	AMERICAN CHILD FOUNDATION THE	Pacific Bell
	JANATAYLOR PHOTOGRAPHIC ARTIST	Pacific Bell
	TAYLOR JANA PHOTOGRAPHIC ARTIST	Pacific Bell
	THE AMERICAN CHILD FOUNDATION	Pacific Bell

FINDINGS

Year	Uses	Source
1985	CONSOLIDATED UNITED FEDERAL DISTRIBUTORS	Pacific Bell

823 HAMPTON DR

Year	Uses	Source
1980	Sams Market & Liquor	Pacific Telephone

826 HAMPTON DR

Year	Uses	Source
2020	ATM	EDR Digital Archive
2010	RCS KITCHEN	Cole Information
2006	BRICK HOUSE CAFE	Haines Co., Inc.
2005	CATERING BY MICHAEL	Cole Information
	BRICKHOUSE KITCHEN	Cole Information
	BRICK HOUSE KITCHEN CATERING	Cole Information
2000	BRICKHOUSE KITCHEN	Haines & Company
	CHEF EXPRESS	Haines & Company
	TRUMPOWER Max	Haines & Company
1995	MARTIN & WHITE	Cole Information
1992	I LOVE JUICY	Cole Information
1991	ILove Juicy	Pacific Bell
	ILOVEJUICY	Pacific Bell
1985	FOX ROBT A MD	Pacific Bell
	WEST COAST MEDICAL CLINIC	Pacific Bell
1970	MAXWELL ROBT	Pacific Telephone

870 HAMPTON DR

Year	Uses	Source
2014	DEIRDRE WALLACE	Cole Information
2010	DEIRDRE WALLACE	Cole Information

HAMPTON DR STE B

800 HAMPTON DR STE B

Year	Uses	Source
2020	JOANNA CEPPI	EDR Digital Archive

FINDINGS

HAMPTON DR STE F

800 HAMPTON DR STE F

Year	Uses	Source
2020	MATTHEW EVEN	EDR Digital Archive

HAMPTON DR STE G

800 HAMPTON DR STE G

Year	Uses	Source
2020	ROBERT FISSMER	EDR Digital Archive

HAMPTON DR UNIT 2

815 HAMPTON DR UNIT 2

Year	Uses	Source
2020	JILL ALBERT	EDR Digital Archive

HAMPTON DR UNIT A101

615 HAMPTON DR UNIT A101

Year	Uses	Source
2020	AVI BROSH	EDR Digital Archive

HAMPTON DR UNIT A103

615 HAMPTON DR UNIT A103

Year	Uses	Source
2020	STEVEN ROTH	EDR Digital Archive

HAMPTON DR UNIT A104

615 HAMPTON DR UNIT A104

Year	Uses	Source
2020	GRANT ROSS	EDR Digital Archive

FINDINGS

HAMPTON DR UNIT A105

615 HAMPTON DR UNIT A105

Year	Uses	Source
2020	JANINE GLICK	EDR Digital Archive

HAMPTON DR UNIT A107

615 HAMPTON DR UNIT A107

Year	Uses	Source
2020	MARC GARDNER	EDR Digital Archive

HAMPTON DR UNIT A108

615 HAMPTON DR UNIT A108

Year	Uses	Source
2020	SARA MOTE	EDR Digital Archive
	ANNE HUARTE	EDR Digital Archive

HAMPTON DR UNIT A110

615 HAMPTON DR UNIT A110

Year	Uses	Source
2020	GIORGIA RUSSO	EDR Digital Archive
	SAMANTHA LABOW	EDR Digital Archive

HAMPTON DR UNIT A202

615 HAMPTON DR UNIT A202

Year	Uses	Source
2020	NELSON QUINTERO	EDR Digital Archive

HAMPTON DR UNIT A302

615 HAMPTON DR UNIT A302

Year	Uses	Source
2020	DAVID HUNSAKER	EDR Digital Archive

FINDINGS

HAMPTON DR UNIT A303

615 HAMPTON DR UNIT A303

Year	*Uses*	*Source*
2020	SUSAN WINFIELD	EDR Digital Archive

HAMPTON DR UNIT A308

615 HAMPTON DR UNIT A308

Year	*Uses*	*Source*
2020	CRAIG WEISS	EDR Digital Archive

HAMPTON DR UNIT A309

615 HAMPTON DR UNIT A309

Year	*Uses*	*Source*
2020	BRIGITTE ALCANTARA	EDR Digital Archive

HAMPTON DR UNIT A310

615 HAMPTON DR UNIT A310

Year	*Uses*	*Source*
2020	SEBASTIEN MEYER	EDR Digital Archive
	FRED MEYER	EDR Digital Archive

HAMPTON DR UNIT B101

615 HAMPTON DR UNIT B101

Year	*Uses*	*Source*
2020	MICHAEL ADAMS	EDR Digital Archive

HAMPTON DR UNIT B102

615 HAMPTON DR UNIT B102

Year	*Uses*	*Source*
2020	JANET LEE	EDR Digital Archive

HAMPTON DR UNIT B103

615 HAMPTON DR UNIT B103

Year	Uses	Source
2020	KATRINA SCHMITT	EDR Digital Archive

HAMPTON DR UNIT B104

615 HAMPTON DR UNIT B104

Year	Uses	Source
2020	MARIAN WINSRYG	EDR Digital Archive
	LINDA EBERTH	EDR Digital Archive

HAMPTON DR UNIT B201

615 HAMPTON DR UNIT B201

Year	Uses	Source
2020	AMIR FARHANG	EDR Digital Archive
	MAHA DAKHIL	EDR Digital Archive
	JACKLINA SUCU	EDR Digital Archive

HAMPTON DR UNIT B301

615 HAMPTON DR UNIT B301

Year	Uses	Source
2020	CHARLOTTE WILSON	EDR Digital Archive

HAMPTON DR UNIT B302

615 HAMPTON DR UNIT B302

Year	Uses	Source
2020	KATHERINE EVANS	EDR Digital Archive

HAMPTON DR UNIT B304

615 HAMPTON DR UNIT B304

Year	Uses	Source
2020	PATRICIA SCHILD	EDR Digital Archive
	HANS SCHILD	EDR Digital Archive

FINDINGS

HAMPTON DR UNIT B305

615 HAMPTON DR UNIT B305

Year	Uses	Source
2020	CRAIG ENDERS	EDR Digital Archive

HAMPTON DR UNIT B306

615 HAMPTON DR UNIT B306

Year	Uses	Source
2020	MICHEL TABORI	EDR Digital Archive

HAMPTON DR UNIT C101

615 HAMPTON DR UNIT C101

Year	Uses	Source
2020	ROGER WEBSTER	EDR Digital Archive

HAMPTON DR UNIT C102

615 HAMPTON DR UNIT C102

Year	Uses	Source
2020	CHRISTINA TULLOCK	EDR Digital Archive
	JOYCE TULLOCK	EDR Digital Archive

HAMPTON DR UNIT C103

615 HAMPTON DR UNIT C103

Year	Uses	Source
2020	BOYD WILLAT	EDR Digital Archive
	AMBER WILLAT	EDR Digital Archive

HAMPTON DR UNIT C104

615 HAMPTON DR UNIT C104

Year	Uses	Source
2020	JENNIFER GREEN	EDR Digital Archive

FINDINGS

HAMPTON DR UNIT C302

615 HAMPTON DR UNIT C302

Year	Uses	Source
2020	AMARYLLIS STEINBERG	EDR Digital Archive
	DANIEL SWANSON	EDR Digital Archive
	MICHAEL STEINBERG	EDR Digital Archive
	ANITA SWANSON	EDR Digital Archive

HAMPTON DR UNIT C304

615 HAMPTON DR UNIT C304

Year	Uses	Source
2020	MICHAEL OVITZ	EDR Digital Archive

HAMPTON DR UNIT D301

615 HAMPTON DR UNIT D301

Year	Uses	Source
2020	WEST HOOKER	EDR Digital Archive

INDIANA AVE

300 INDIANA AVE

Year	Uses	Source
2000	XXXX	Haines & Company
	X HAMPTON DR	Haines & Company
1995	LUBELL MOTORS	Cole Information
1992	LUBELL MOTORS	Cole Information
1991	LUBELL MOTORS	Pacific Bell
1975	JONES H L	Pacific Telephone

302 INDIANA AVE

Year	Uses	Source
2005	ELEODORO MORALES	Cole Information

FINDINGS

317 INDIANA AVE

Year	Uses	Source
2020	NORMAN YONEMOTO	EDR Digital Archive
	JOHN CAMPBELL	EDR Digital Archive
2014	NORMAN YONEMOTO	Cole Information
	OCCUPANT UNKNOWN	Cole Information
2010	NORMAN YONEMOTO	Cole Information
	OCCUPANT UNKNOWN	Cole Information
2006	YONEMOTONorman	Haines Co., Inc.
2005	JERRYS APPLIANCE INSTALLATION INC	Cole Information
	NORMAN YONEMOTO	Cole Information
2000	NORMAN YONEMOTO	Cole Information
	JOHN CAMPBELL	Cole Information
	LARRY BEALS	Cole Information
	BEALS Larry	Haines & Company
	YONEMOTO Norman	Haines & Company
1995	BEALS, LARRY	Cole Information
	YONEMOTO, NORMAN	Cole Information
1992	BEALS, LARRY	Cole Information
1991	URSIN NIKOLAI E	Pacific Bell
1985	URSIN NIKOLAI E	Pacific Bell
1954	TATE LORAN E	R. L. Polk & Co.

318 INDIANA AVE

Year	Uses	Source
2000	XXXX	Haines & Company
1975	CLAY JAMES	Pacific Telephone
1954	TONIN BRUNO M	R. L. Polk & Co.

320 INDIANA AVE

Year	Uses	Source
2020	CAMPO BOSSO	EDR Digital Archive
2014	SEUNG CHUNG	Cole Information
	PETER TESTA	Cole Information
	DEVYN WEISER	Cole Information

FINDINGS

Year	Uses	Source
2014	DAVID DEFILIPPIS	Cole Information
	KATIE BARNES	Cole Information
	OCCUPANT UNKNOWN	Cole Information
2010	SEUNG CHUNG	Cole Information
	CHUNG SEUNG	Cole Information
	RYAN HEWITT	Cole Information
	RYAN STEINBACH	Cole Information
2006	APARTMENTS	Haines Co., Inc.
	CHUNG Seung	Haines Co., Inc.
	CHUNG Seung	Haines Co., Inc.
	CHUNG Seung	Haines Co., Inc.
	CHUNG Seung	Haines Co., Inc.
	CHUNG Seung	Haines Co., Inc.
	CHUNG Seung	Haines Co., Inc.
	GAT Jonathan	Haines Co., Inc.
	STEINBACH Ryan	Haines Co., Inc.
2005	CHARIOT COUTURE	Cole Information
	C & J SYNDICATE LLC	Cole Information
	JONATHAN GAT	Cole Information
2000	XXXX	Haines & Company
	X DOUGLAS PL	Haines & Company

321 INDIANA AVE

Year	Uses	Source
2020	CAROLINE ROESCH	EDR Digital Archive
	ROSALIEN ENDRES	EDR Digital Archive
2014	MICHAEL FELLOWS	Cole Information
	PATRICIA DELAERE	Cole Information
	BERNARD ENDRES	Cole Information
2010	PATRICIA DELAERE	Cole Information
	MARYELLEN GERBER	Cole Information
	BERNARD ENDRES	Cole Information
2006	DELAEREPatricia	Haines Co., Inc.

FINDINGS

Year	Uses	Source
2006	ENDRES Bernard	Haines Co., Inc.
2005	KRISTOPHER YOUNG	Cole Information
	BERNARD END	Cole Information
	PATRICIA DELAERE	Cole Information
	JEAN ROESCH	Cole Information
2000	PATRICI DELAERE	Cole Information
	BERNARD ENDRES	Cole Information
	PAUL BENIGNO	Cole Information
	BENIGNO Paul	Haines & Company
	DELAERE Patricia	Haines & Company
	ENDRES Bernard	Haines & Company
1995	ENDRES, BERNARD	Cole Information
1991	ENDRES BERNARD	Pacific Bell
	LLCEA TODD	Pacific Bell
1985	SCHNIDERMAN ALAN	Pacific Bell
	WHITENER DOUGLAS	Pacific Bell
	WILLIAMS MARGUERITE	Pacific Bell
1975	ENDRES BERNARD	Pacific Telephone
	MOORHEAD LAURA	Pacific Telephone
1936	DU MONT R J MRS (O)	Los Angeles Directory Co.
1933	Du Mont G B	Los Angeles Directory Co.
	Du Mont R J Mrs	Los Angeles Directory Co.
	1/2 Evans Jas	Los Angeles Directory Co.
1928	Du Mont G W	Los Angeles Directory Co.
	a Vacant	Los Angeles Directory Co.
	1/2 Moler Geo	Los Angeles Directory Co.

322 INDIANA AVE

Year	Uses	Source
2000	XXXX	Haines & Company
1991	SANTIAGO JUAN JR	Pacific Bell
1985	BOYD GEO	Pacific Bell
	SANTIAGO JUAN JR	Pacific Bell

Year	Uses	Source
1985	WORLEY JAS	Pacific Bell

323 INDIANA AVE

Year	Uses	Source
1936	HARNESS C G (O)	Los Angeles Directory Co.
1933	Harness C G	Los Angeles Directory Co.
	1/2 Vacant	Los Angeles Directory Co.
1929	Poe Albt D firemn LAFD r	Los Angeles Directory Co.
1928	Eugene Frank	Los Angeles Directory Co.

325 INDIANA AVE

Year	Uses	Source
2020	SBA INC	EDR Digital Archive
2014	SARAH BROWN	Cole Information
	PAM WILCOX	Cole Information
	DAVID GARCIA	Cole Information
	KARSTEN LOOSE	Cole Information
2010	PAM WILCOX	Cole Information
	PETER GALICH	Cole Information
2006	MARUIYAMA Ken	Haines Co., Inc.
	WILCOX Pam	Haines Co., Inc.
2005	PAM WILCOX	Cole Information
	EMILY JAGODA	Cole Information
	NANCE ROSEN	Cole Information
2000	EMILY JAGODA	Cole Information
	HERWIG BAUMGARTNER	Cole Information
	JOHN DAIGLE	Cole Information
	IAN CONGDON	Cole Information
	ANITA IRWIN	Cole Information
	APARTMENTS BAUMGARTNER Herw ig	Haines & Company
	CONGDON Ian	Haines & Company
	DAIGLE John	Haines & Company
	IRWIN A R	Haines & Company
	JAGODA Emily	Haines & Company

FINDINGS

Year	Uses	Source
2000	WAXLER Robert	Haines & Company
	XXXX	Haines & Company
	XXXX	Haines & Company
	HOPPER Dennis	Haines & Company
	GARCIA Onesimo	Haines & Company
	BACA Martha	Haines & Company
	RUBIO Lucas	Haines & Company
	1/2 VASQUEZ Esmeralda	Haines & Company
	WILLIAMS Oscar	Haines & Company
	GRANSON Irene	Haines & Company
1995	IRWIN, ANITA R	Cole Information
	DAIGLE, JOHN	Cole Information
	GILBERT, HOLLY	Cole Information
	CONGDON, IAN	Cole Information
1991	FEDER MARE	Pacific Bell
	IRWINAR	Pacific Bell
1954	LEGANS MILAZELLA	R. L. Polk & Co.
1936	BARDEN INA MRS (O)	Los Angeles Directory Co.
1933	Barden Ina Mrs	Los Angeles Directory Co.
1928	Barden Ina Mrs	Los Angeles Directory Co.

326 INDIANA AVE

Year	Uses	Source
2020	OFFABBOT	EDR Digital Archive
2014	PAIGE CRAIG	Cole Information
	JACOB HOFFNER	Cole Information
	JEFF REED	Cole Information
	JUAN BRUCE	Cole Information
	VICTORIA DUFFY-HOPPER	Cole Information
2006	CLARKE Brian	Haines Co., Inc.
	PASSMORE Skye	Haines Co., Inc.
2005	SKYE PASSMORE	Cole Information
	BRIAN CLARKE	Cole Information

FINDINGS

Year	Uses	Source
2005	ANNE GREENE	Cole Information
2000	DAMIAN WAGNER	Cole Information
1995	LOKVIG, JYTTE F	Cole Information
1991	BELLINGER TROY	Pacific Bell
1985	BELLINRGR TROY	Pacific Bell
1954	OJENA SAM! L	R. L. Polk & Co.

329 INDIANA AVE

Year	Uses	Source
2014	ELIZABETH PEREZ	Cole Information
	MIKA VANOUDENALLEN	Cole Information
2010	MIKA VANOUDENALLEN	Cole Information
2005	ANA ALVAREZ	Cole Information
2000	JOSE LATASA	Cole Information
1995	MARTINEZ, LORENZA	Cole Information
1992	MARTINEZ, LORENZA	Cole Information
1991	MARTINEZ LORENZA	Pacific Bell
1985	MARTINEZ LORENZA	Pacific Bell

330 INDIANA AVE

Year	Uses	Source
2020	WEVR	EDR Digital Archive
2000	R HOOPER	Cole Information
1995	OCCUPANT UNKNOWNN	Cole Information
1975	CADY MARION	Pacific Telephone
1970	CADY MARION	Pacific Telephone
1954	COHEN HAROLD H	R. L. Polk & Co.
1936	DODGE M D	Los Angeles Directory Co.
1933	Miller Susanna Mrs	Los Angeles Directory Co.
1928	Miller Susanna Mrs	Los Angeles Directory Co.

331 INDIANA AVE

Year	Uses	Source
2020	GLADYS PEREZ	EDR Digital Archive

FINDINGS

Year	Uses	Source
2020	KARINA PEREZ	EDR Digital Archive
	LISSETTE PEREZ	EDR Digital Archive
2006	000	Haines Co., Inc.
2000	HILDA HERNANDEZ	Cole Information
1995	OCCUPANT UNKNOWNN	Cole Information
1991	GARCIA MARIANA	Pacific Bell
1933	a Davis Andw	Los Angeles Directory Co.
	b Vacant	Los Angeles Directory Co.
1928	b Guest Leo	Los Angeles Directory Co.

333 INDIANA AVE

Year	Uses	Source
2020	WRAPPED STUDIOS	EDR Digital Archive
2014	CHARLES ARNOLDI	Cole Information
2010	CHARLES ARNOLDI	Cole Information
2006	ARNOLDI Chares	Haines Co., Inc.
2005	CHARLES ARNOLDI	Cole Information
1936	RUHNKE F J	Los Angeles Directory Co.
1933	Gray Ethel Mrs Ruhnke F J	Los Angeles Directory Co.
	1/2 Cagle Eva Mrs	Los Angeles Directory Co.
1928	Gallinger Wm	Los Angeles Directory Co.
	1/2 Grove Jackson	Los Angeles Directory Co.

334 INDIANA AVE

Year	Uses	Source
2005	OCCUPANT UNKNOWN	Cole Information
2000	LUCAS RUBIO	Cole Information
	E VASQUEZ	Cole Information
1995	OCCUPANT UNKNOWNN	Cole Information
1992	BARRIENTOS, ROBERTO R	Cole Information
1991	BARRIENTOS ROBERTO R	Pacific Bell
1985	BAMLENTOS ROBERTO R	Pacific Bell
1975	AYALA CHAN	Pacific Telephone
1936	PARKER KENNETH	Los Angeles Directory Co.

FINDINGS

Year	Uses	Source
1933	Vacant	Los Angeles Directory Co.
	1/2 Clark Geo	Los Angeles Directory Co.
1928	1/2 Walker Helen Mrs	Los Angeles Directory Co.

338 INDIANA AVE

Year	Uses	Source
2014	AUBREY BALKIND	Cole Information
2006	TRUDEAUMada	Haines Co., Inc.
	WILLIAMS Oscar	Haines Co., Inc.
2005	MARIA TRUDEAU	Cole Information
2000	OCCUPANT UNKNOWN	Cole Information
1995	OCCUPANT UNKNOWNN	Cole Information
1992	TRUDEAU, MARIA S	Cole Information
1954	DCVAULT CALVIN S	R. L. Polk & Co.
1936	FOSTER E L MRS	Los Angeles Directory Co.
1933	Kallas Geo	Los Angeles Directory Co.
1928	Ardisaki K	Los Angeles Directory Co.

339 INDIANA AVE

Year	Uses	Source
2010	ROCHELLE MURRAY	Cole Information
2006	MURRAY Rochelle	Haines Co., Inc.
2005	ROCHELLE MURRAY	Cole Information
2000	DARRYL MADDOX	Cole Information
1995	OCCUPANT UNKNOWNN	Cole Information
1936	BROWER J B	Los Angeles Directory Co.
1933	Vacant	Los Angeles Directory Co.
1928	Vacant	Los Angeles Directory Co.

343 INDIANA AVE

Year	Uses	Source
1936	VACANT	Los Angeles Directory Co.
1933	Navarrete Victoria Mrs	Los Angeles Directory Co.

FINDINGS

344 INDIANA AVE

Year	*Uses*	*Source*
2020	344 INDIANA AVENUE LLC	EDR Digital Archive
	RICHARD CONDON	EDR Digital Archive
2014	MICHAEL MALOY	Cole Information
	LINDSAY PETROVAY	Cole Information
	LAUREN CONDON	Cole Information
	MARIA DANIELSSON	Cole Information
	DANIEL STPIERRE	Cole Information
2010	CAITLIN SCOTT	Cole Information
2006	No Current Listing	Haines Co., Inc.
2005	RON RIFKIN	Cole Information
	PATRICK BEATTY	Cole Information
	JEFFREY LINDSEY	Cole Information
2000	ERIN POULSON	Cole Information
	GARY ZAHALSKY	Cole Information
	E OZER	Cole Information
	SHAWN LUEDKE	Cole Information
	C OSHO	Cole Information
	FORREST ARNOLD	Cole Information
	HEATHER DAWN	Cole Information
	ROBERT ISRAEL	Cole Information
	JEANNE GONCE	Cole Information
	MARY SCHWEITZER	Cole Information
	MARC COHEN	Cole Information
	HARVEY ROSS	Cole Information
	JANNA HALL	Cole Information
	MARK DENUNZIO	Cole Information
	L SMOOT	Cole Information
	APARTMENTS ARNOLD Forrest	Haines & Company
	EDOUARD Eyves J	Haines & Company
	HALL Janna	Haines & Company
	JOSEPH Sam	Haines & Company

FINDINGS

Year	Uses	Source
2000	OSHO C	Haines & Company
	OZER E	Haines & Company
	ROSS Harvey	Haines & Company
	ZAHALSKY Gary	Haines & Company
1995	HYATT, LEONARD	Cole Information
	GROSS, GEORGE	Cole Information
	FINN, M	Cole Information
	CARTERS, BENN	Cole Information
	BOWLING, JOHN	Cole Information
	CRENSHAW, DAVID	Cole Information
1992	SMITH, ALAN E	Cole Information
	KING, ROBB W	Cole Information
1970	MCBEE MAUDE	Pacific Telephone
1954	DOCKERY ROBT L	R. L. Polk & Co.
1936	NAVARRETE EDMUND	Los Angeles Directory Co.
1928	Vacant	Los Angeles Directory Co.

345 INDIANA AVE

Year	Uses	Source
2020	AUBREY BALKIND	EDR Digital Archive
	CAROL BLASCHKE	EDR Digital Archive
2014	AUBREY BALKIND	Cole Information
2010	KARL ROTH	Cole Information
2006	ROTH Karl	Haines Co., Inc.
2005	KARL ROTH	Cole Information
2000	OCCUPANT UNKNOWN	Cole Information
	WILSON Audrey	Haines & Company
1995	OCCUPANT UNKNOWNN	Cole Information
1991	LOGAN ELIZABETH	Pacific Bell
1985	LOGAN ELIZABETH	Pacific Bell
	LOGAN ROBERT WILLIE	Pacific Bell
1975	LOGAN ROBERT WILLIE	Pacific Telephone
	LOGAN ELIZABETH	Pacific Telephone

FINDINGS

Year	Uses	Source
1954	LOGAN ELIZA F MRS	R. L. Polk & Co.
	LOGAN ROBT WILLIE	R. L. Polk & Co.
1936	HALBERT F H	Los Angeles Directory Co.
1933	Curtis M C	Los Angeles Directory Co.
1928	Burtle J S	Los Angeles Directory Co.

346 INDIANA AVE

Year	Uses	Source
2020	HELIODORO MORALES	EDR Digital Archive
	WENDY MORALES	EDR Digital Archive
	KRISTINA TALIO	EDR Digital Archive
2014	ELEODORO MORALES	Cole Information
2010	ELEODORO MORALES	Cole Information
	HARVARD DUCHEMIN	Cole Information
2006	DUCHEMINHARVARD	Haines Co., Inc.
	KAUFMAN Hershell	Haines Co., Inc.
	MORALES Eleodoro	Haines Co., Inc.
2005	CELIFLORA MORALES	Cole Information
	AMANDO GUITTUREZ	Cole Information
	CATHERINE DUCHEMIN	Cole Information
2000	E MORALES	Cole Information
	HARVARD DUCHEMIN	Cole Information
	MARTIN LEDEZMA	Cole Information
	DUCHEMIN Harvard C	Haines & Company
	KAUFMAN Hershell	Haines & Company
	1/2 MORALES Eleodoro	Haines & Company
1995	DUCHEMIN, C	Cole Information
	DUCHEMINHARVARD, C	Cole Information
1991	HARVARD HAL	Pacific Bell
1970	RODRIGUEZ HOPE	Pacific Telephone
1954	LORD L R	R. L. Polk & Co.
1936	RENE B L (O)	Los Angeles Directory Co.
1933	Coode H C	Los Angeles Directory Co.

FINDINGS

Year	Uses	Source
1933	1/2 Rene E L o	Los Angeles Directory Co.
1928	Johnson Kenney	Los Angeles Directory Co.

347 INDIANA AVE

Year	Uses	Source
2014	HALI MOURABIT	Cole Information
2010	OCCUPANT UNKNOWN	Cole Information
2006	COSTA Enza	Haines Co., Inc.
	JONES lutyd	Haines Co., Inc.
2000	ILLTYD JONES	Cole Information
	ROTH Jodi	Haines & Company
1995	OCCUPANT UNKNOWNN	Cole Information
1991	COOLIDGEANN	Pacific Bell
1975	CLARK CLARENCE W	Pacific Telephone
1954	FACTOR ETHEL MAE	R. L. Polk & Co.
1936	SWEET F J	Los Angeles Directory Co.
1933	Walker P E	Los Angeles Directory Co.

349 INDIANA AVE

Year	Uses	Source
2020	JODI ROTH	EDR Digital Archive
2014	JUDI ROTH	Cole Information
2010	OCCUPANT UNKNOWN	Cole Information
2006	ROTH Jodi	Haines Co., Inc.
2005	JUDI ROTH	Cole Information
2000	JUDI ROTH	Cole Information
1933	1/2 Rice Geo	Los Angeles Directory Co.
1928	1/2 Miller F B	Los Angeles Directory Co.

351 INDIANA AVE

Year	Uses	Source
2020	ARIF KARIM	EDR Digital Archive
2014	ARIF KARIM	Cole Information
2010	ARIF KARIM	Cole Information

FINDINGS

Year	Uses	Source
2006	KARIM Aif	Haines Co., Inc.
2005	FOTOGRAPH	Cole Information
	ARIF KARIM	Cole Information
2000	RUTH STEINBERG	Cole Information
	GODTS Natalie	Haines & Company
1995	OCCUPANT UNKNOWNN	Cole Information

352 INDIANA AVE

Year	Uses	Source
2014	DELPHINE HARVARD	Cole Information
	HARVARD DUCHEMIN	Cole Information
2010	MISAEL AQUINO	Cole Information
	ERIC BRADLEY	Cole Information
2006	KAUFMAN Hershell	Haines Co., Inc.
2005	MISAEL AQUINO	Cole Information
	ROSA MENDEZ	Cole Information
2000	JEREMY VOISSEM	Cole Information
	BRIAN MADDEN	Cole Information
	ROSA MENDEZ	Cole Information
	C DUCHEMIN	Cole Information
	KAUFMAN Hershell	Haines & Company
	MENDEZ Rosa P	Haines & Company
	1/2 DUCHEMIN Catherine	Haines & Company
1995	MENDEZ, ROSA P	Cole Information
1992	MENDEZ, ROSA P	Cole Information
	MARTINEZ, G	Cole Information
1954	STARBUCK RAYMOND H	R. L. Polk & Co.
1936	WEIRICK A E (O)	Los Angeles Directory Co.
1933	Weirick A E	Los Angeles Directory Co.
	1/2 Parker Mary A	Los Angeles Directory Co.
1928	Weirick A E	Los Angeles Directory Co.
	1/2 Parker Mary A	Los Angeles Directory Co.

FINDINGS

354 INDIANA AVE

Year	Uses	Source
2020	LANDON ROHWEDDER	EDR Digital Archive
2014	DAVID OROZCO	Cole Information
	OLIVE BLAKE	Cole Information
	MERCEDES LOPEZ	Cole Information
	KAITLYN ADDY	Cole Information
2010	TODD AYCOCK	Cole Information
	DAVID OROZCO	Cole Information
	NICHOLAS FISHBAUGH	Cole Information
2006	OROZCO David	Haines Co., Inc.
2005	DAVID OROZCO	Cole Information
	CHRISTINA SCOTT	Cole Information
	SHAUN SMITH	Cole Information
2000	INGRID SISON	Cole Information
	LEWIS Thyme	Haines & Company
	X 4TH	Haines & Company
1995	WERTHEIMER, JANET	Cole Information
1991	CASTANO CAMILO	Pacific Bell
	PEDREGON LYDIA	Pacific Bell
1985	LOEPFE HANS	Pacific Bell
	TAPLIN TOM	Pacific Bell
1936	VIGNOLLE R A	Los Angeles Directory Co.
1933	Vignolle Raymond	Los Angeles Directory Co.
1928	Terodo Chas	Los Angeles Directory Co.

410 INDIANA AVE

Year	Uses	Source
2020	ALICE PITTMAN	EDR Digital Archive
	YAHFAHTYAH REED	EDR Digital Archive
	ZAKIYYAH BLOCKMON	EDR Digital Archive
	SMITH ALFARO	EDR Digital Archive
	SONATA POLANCO	EDR Digital Archive
	DANIELLE PETERS	EDR Digital Archive

FINDINGS

Year	Uses	Source
2020	JEROME BLOCKMON	EDR Digital Archive
	QUIONDRA BLOCKMON	EDR Digital Archive
	DEONTAY BANKS	EDR Digital Archive
2014	ANGIE PITTMAN	Cole Information
	ANTONIO RIVAS	Cole Information
	EDGAR QUIJADA	Cole Information
	SYLVESTRE CASTANEDA	Cole Information
	DAISY VILLATORO	Cole Information
	DONITA WAKEFIELD	Cole Information
	DANIEL PETERS	Cole Information
	JORDON REED	Cole Information
	SMITH ALFARO	Cole Information
	ESTELA BLANCO	Cole Information
	BILLIE GRAHAM	Cole Information
	ALEXANDRA VYUNIK	Cole Information
	LASHAWN SCALES	Cole Information
	LAJUANA BANKS	Cole Information
2010	MATHIE ARCHIE	Cole Information
	BERIAH GREENIDGE	Cole Information
	BLANCA CARRILLO	Cole Information
	LEO CASTANEDA	Cole Information
	EDGAR QUIJADA	Cole Information
	MAURICIO AYALA	Cole Information
	JUAN SEGOVIA	Cole Information
	CORENE MESSENGER	Cole Information
	ADAM SUDMANN	Cole Information
	YAHFAHTYAH REED	Cole Information
	DESHAY SOIL	Cole Information
	ZAKIYYAH BLOCKMON	Cole Information
	BILLIE GRAHAM	Cole Information
	KIYON GREEN	Cole Information
	YOLANDA BARQUERO	Cole Information

FINDINGS

Year	*Uses*	*Source*
2010	ESTELA BLANCO	Cole Information
2005	CARMEN MENDEZ	Cole Information
	ANA TORRENTO	Cole Information
	GEMMA ORTEGA	Cole Information
	LEO CASTANEDA	Cole Information
	BERNADETTE CHARLES	Cole Information
	SHEILA COLLIER	Cole Information
	ADAM SUDMANN	Cole Information
	AL TAJGAREOUN	Cole Information
	ALICIA BATRES	Cole Information
	SHERRY GRAHAM	Cole Information
	EVA PATINO	Cole Information
	YOLANDA BARQUERO	Cole Information
	LUIS CARRANZA	Cole Information
2000	CARMEN MENDEZ	Cole Information
	GEMMA ORTEGA	Cole Information
	MARIA AREVALO	Cole Information
	SHEILA COLLIER	Cole Information
	SHARON MOORE	Cole Information
	EVA PATINO	Cole Information
	PEDRO DAVALOS	Cole Information
	LORENA SALDANA	Cole Information
1995	DIXON, JESSIE	Cole Information
	PATINO, EVA	Cole Information
	MENDEZ, CARMEN	Cole Information
	GARCIAREYES, B	Cole Information
	PORTILLO, MARIA	Cole Information
	CHEATHAM, LILLIE	Cole Information
1992	ANDERSON, WALTER	Cole Information
	CLINE, M	Cole Information
	GARCIA, MARIA	Cole Information
1991	CINE MARIENOELLEVENICE	Pacific Bell

Year	Uses	Source
1975	FRANKLII M	Pacific Telephone
	GLEASON CAROLYN	Pacific Telephone

417 INDIANA AVE

Year	Uses	Source
1975	MASON CORINNE	Pacific Telephone
1954	NEWKIRK EARL C	R. L. Polk & Co.
1936	MOORE MATTIE MRS	Los Angeles Directory Co.
1933	Vacant	Los Angeles Directory Co.
1928	Moore C C	Los Angeles Directory Co.

419 INDIANA AVE

Year	Uses	Source
1985	DELTA SIGMA THETA HEAD START	Pacific Bell
1975	DELAMIGOS CENTER	Pacific Telephone
1954	FRIEDMAN MARGARET	R. L. Polk & Co.
1936	WILSON ROOSEVELT	Los Angeles Directory Co.
1933	Miller R H	Los Angeles Directory Co.
1928	Amper Lucy Mrs	Los Angeles Directory Co.

423 INDIANA AVE

Year	Uses	Source
2006	No Current Listing	Haines Co., Inc.
1975	PADILLA JESUS	Pacific Telephone

331A INDIANA AVE

Year	Uses	Source
1936	CRANE BRUCE	Los Angeles Directory Co.

331B INDIANA AVE

Year	Uses	Source
1936	VACANT	Los Angeles Directory Co.

321 1/2 INDIANA AVE

Year	Uses	Source
1936	VACANT	Los Angeles Directory Co.

FINDINGS

323 1/2 INDIANA AVE

Year	Uses	Source
1936	HARTZ FRED	Los Angeles Directory Co.

333 1/2 INDIANA AVE

Year	Uses	Source
1936	VACANT	Los Angeles Directory Co.

334 1/2 INDIANA AVE

Year	Uses	Source
1936	CLARK GEO	Los Angeles Directory Co.

346 1/2 INDIANA AVE

Year	Uses	Source
1975	BELTRAN YOLANDA	Pacific Telephone
1936	CLARK BENJ	Los Angeles Directory Co.

352 1/2 INDIANA AVE

Year	Uses	Source
1991	SINCLAIR VALENCIA M	Pacific Bell
1936	PARKER MARY A	Los Angeles Directory Co.

MAIN

796 MAIN

Year	Uses	Source
2000	TRUMPOWER Max	Haines & Company
	VAN GOS EAR	Haines & Company
1936	PECK A C	Los Angeles Directory Co.

797 MAIN

Year	Uses	Source
2000	XXXX	Haines & Company
	X PARK PL	Haines & Company

798 MAIN

Year	Uses	Source
2000	SCULLY Shirley	Haines & Company

Year	Uses	Source
1936	JENKINS OLIVER	Los Angeles Directory Co.

800 MAIN

Year	Uses	Source
2000	WOOD Dorothy	Haines & Company
1936	LEVINE ROSE MRS	Los Angeles Directory Co.

802 MAIN

Year	Uses	Source
2000	WELASQUEZ A	Haines & Company
	WOOD Dorothy	Haines & Company
1936	VACANT	Los Angeles Directory Co.

804 MAIN

Year	Uses	Source
2000	LANGUAGE SERVICES INTE	Haines & Company
	MUREZ Jamas	Haines & Company
	ZOOMA ZOOMA INC	Haines & Company
1936	HENSLEY GENEVIEVE MRS	Los Angeles Directory Co.

808 MAIN

Year	Uses	Source
2000	HELLERMAN Manual	Haines & Company
1936	VACANT	Los Angeles Directory Co.

810 MAIN

Year	Uses	Source
2000	DAVENPORT Robert	Haines & Company
1936	SHELL MOE	Los Angeles Directory Co.

812 MAIN

Year	Uses	Source
2000	WORLD GYM	Haines & Company

825 MAIN

Year	Uses	Source
2000	TALAN Claude	Haines & Company

FINDINGS

Year	Uses	Source
2000	X BROOKS CT	Haines & Company
	X BROOKS AV	Haines & Company

913 MAIN

Year	Uses	Source
2000	CONNELLY T	Haines & Company

915 MAIN

Year	Uses	Source
2000	LAWSON J	Haines & Company

917 MAIN

Year	Uses	Source
2000	KIRKPATRICK M	Haines & Company
	X BREEZE AV	Haines & Company

1001 MAIN

Year	Uses	Source
2000	BEASLEY Rex	Haines & Company

1002 MAIN

Year	Uses	Source
1936	FLACK CHAS	Los Angeles Directory Co.

1003 MAIN

Year	Uses	Source
2000	MARSHALL Gregory	Haines & Company
1936	SANFORD C F	Los Angeles Directory Co.

1004 MAIN

Year	Uses	Source
1936	LEVY M L MRS	Los Angeles Directory Co.

1006 MAIN

Year	Uses	Source
1936	BROWN C R	Los Angeles Directory Co.

FINDINGS

1007 MAIN

Year	Uses	Source
1936	VACANT	Los Angeles Directory Co.

1008 MAIN

Year	Uses	Source
1936	GOLDSMITH BARNEY	Los Angeles Directory Co.

1009 MAIN

Year	Uses	Source
2000	SHERWOOD Thomas	Haines & Company
1936	VACANT	Los Angeles Directory Co.

1010 MAIN

Year	Uses	Source
2000	WESTMINSTER AVE CHILDRENS CTR	Haines & Company
1936	VACANT	Los Angeles Directory Co.

1011 MAIN

Year	Uses	Source
2000	SALVARANI Monica	Haines & Company

1012 MAIN

Year	Uses	Source
1936	BYRD JACK	Los Angeles Directory Co.

1014 MAIN

Year	Uses	Source
1936	VACANT	Los Angeles Directory Co.

1015 MAIN

Year	Uses	Source
2000	FLYNN John	Haines & Company
	X WAVE CREST AV	Haines & Company
1936	LOWE GLEN CE)	Los Angeles Directory Co.

FINDINGS

1101 MAIN

Year	Uses	Source
2000	MOSS Catherine	Haines & Company
1995	Calvary Bible Church Day Camp	Pacific Bell
1991	Calvary Bible Church Day Camp	Pacific Bell
1990	CALVARY BIBLE CHURCH BURBANK	Pacific Bell
1986	CALVARY BIBLE CHURCH BURBANK	Pacific Bell
1985	From Los Angeles Telephones Call	Pacific Bell
1981	CALVARY BIBLE CHURCH BURBANK	Pacific Telephone
1975	CALVARY BIBLE CHURCH	Pacific Telephone
1971	Calvary Bible Church	Pacific Telephone
1962	Mac Arthur Memorial Bible Church	Pacific Telephone
	Voice of Calvary	Pacific Telephone

1104 MAIN

Year	Uses	Source
1936	SCHWARTZ HYMAN	Los Angeles Directory Co.

MAIN ST

700 MAIN ST

Year	Uses	Source
2020	CORE FINANCIAL PARTNERS INC	EDR Digital Archive
	TRIPLE THREAT YOUTH BASKETBALL	EDR Digital Archive
	PROTEAN IMAGE GROUP	EDR Digital Archive
	IAN N KARR INC	EDR Digital Archive
2014	KOUDSI & ASSOCIATIES	Cole Information
	NICOLE KIRWAN	Cole Information
	ERIN COONEY	Cole Information
2010	RAD MARKETINGLA	Cole Information
	ROBERT DELIA	Cole Information
	ERIN COONEY	Cole Information

709 MAIN ST

Year	Uses	Source
1958	Norman Beulah MV Mrs	Pacific Telephone

FINDINGS

Year	Uses	Source
1958	Norman Robt M	Pacific Telephone

721 MAIN ST

Year	Uses	Source
1995	MCCORD, ROBERT	Cole Information

726 MAIN ST

Year	Uses	Source
1976	Alhambra Datsun	Pacific Telephone

727 MAIN ST

Year	Uses	Source
1976	Enviro Labs Inc	Pacific Telephone
	GOLDAK COMPANY INC	Pacific Telephone

796 MAIN ST

Year	Uses	Source
2020	BARRIQUE VENICE	EDR Digital Archive
	CESAROMURE INC	EDR Digital Archive
	ADO	EDR Digital Archive
	CHEF ANTONIO COOKS	EDR Digital Archive
2014	ADO	Cole Information
2010	ADO	Cole Information
2006	AMUSE	Haines Co., Inc.
	COMPANY FOR	Haines Co., Inc.
	DINNER	Haines Co., Inc.
	TRUMPOWER Max	Haines Co., Inc.
2005	AM AFE	Cole Information
	CO FOR DINNER	Cole Information
1995	VAN GOS EAR	Cole Information
1992	QUEEN OF CUPS THE	Cole Information
1985	LOCAL RUBBISH CO	Pacific Bell
1958	CHAPPELL BERT MRS	Pacific Telephone

FINDINGS

797 MAIN ST

Year	Uses	Source
2020	JENSEN CHANG	EDR Digital Archive
	BRETT BENSON	EDR Digital Archive
	DANIEL MAZEWSKI	EDR Digital Archive
2014	BRETT BENSON	Cole Information
2006	No Current Listing	Haines Co., Inc.
2005	OCCUPANT UNKNOWN	Cole Information
1995	GROSS, EUGENE	Cole Information
1992	LIPPERT, RYAN L	Cole Information
1985	KISTEL PAUL	Pacific Bell
1980	Kistel Paul	Pacific Telephone
1962	OLIVERA ANDREW	Pacific Telephone

798 MAIN ST

Year	Uses	Source
2020	KELLY BAKER BROWS	EDR Digital Archive
	ROSENBERG TRUMPOWER	EDR Digital Archive
2010	OCCUPANT UNKNOWN	Cole Information
2006	SCULLY Shrladey	Haines Co., Inc.
2005	OCCUPANT UNKNOWN	Cole Information
1995	OCCUPANT UNKNOWNN	Cole Information
1991	Scullys S	Pacific Bell
	SCULLY SS	Pacific Bell
1980	Clark R	Pacific Telephone
	Henkel G	Pacific Telephone
1958	JAHN ARLINE M	Pacific Telephone
1954	JAHN ARLINE M	R. L. Polk & Co.

799 MAIN ST

Year	Uses	Source
2014	KERRI ROSS	Cole Information
2010	OCCUPANT UNKNOWN	Cole Information
2005	ANTONIA POWELL	Cole Information
1980	larahan P J	Pacific Telephone

FINDINGS

800 MAIN ST

Year	Uses	Source
2014	OCCUPANT UNKNOWN	Cole Information
2010	OCCUPANT UNKNOWN	Cole Information
2006	MUREZ James	Haines Co., Inc.
2005	PEGGY YOUNT	Cole Information
1995	OCCUPANT UNKNOWNN	Cole Information
1991	trock Thos	Pacific Bell
	Metro Moving	Pacific Bell
	TROCKTHOS	Pacific Bell
	METRO MOVING	Pacific Bell
1975	BUXBAUM LYNN	Pacific Telephone

801 MAIN ST

Year	Uses	Source
1976	Allen Bewley Cadillac Sales & Leasing	Pacific Telephone
	Bewley Allen Cadillac Sales & Leasing	Pacific Telephone

802 MAIN ST

Year	Uses	Source
2014	JAMES MUREZ	Cole Information
2006	MUREZ James	Haines Co., Inc.
2005	A VELASQUEZ	Cole Information
2000	A VELASQUEZ	Cole Information
1995	VELASQUEZ, A	Cole Information
1992	VELASQUEZ, A	Cole Information
1985	VELASQUEZ A	Pacific Bell
1980	Velasquez A	Pacific Telephone
1970	ROBINS STEVE	Pacific Telephone
1958	Paramount Ice Cream Corp	Pacific Telephone
1954	SMITH PATRICK L MRS	R. L. Polk & Co.

804 MAIN ST

Year	Uses	Source
2020	LANGUAGE SERVICES INTL	EDR Digital Archive

FINDINGS

Year	Uses	Source
2020	VENICE ACTION COMMITTEE	EDR Digital Archive
	ZACHARY MUREZ	EDR Digital Archive
	MELANIE MUREZ	EDR Digital Archive
	JAMES MUREZ	EDR Digital Archive
	ANDREA MUREZ	EDR Digital Archive
2014	LANGUAGE SERVICES INTERNATIONAL	Cole Information
2010	LANGUAGE SERVICES INTL	Cole Information
2006	LANGUAGE	Haines Co., Inc.
	SERVICES	Haines Co., Inc.
	INTERNATL	Haines Co., Inc.
	MUREZ James	Haines Co., Inc.
	Z 2 FILMS	Haines Co., Inc.
	ZOOMA ZOOMA INC	Haines Co., Inc.
2005	WORLDWIDE INTERPRETING SE	Cole Information
	LANGUAGE NET	Cole Information
	ZOOMA ZOOMA INC	Cole Information
1995	LANGUAGE SERVICES INTL	Cole Information
	LANGUAGE SERVICES	Cole Information
1992	CLARK RICHD EDTRL	Cole Information
	LANGUAGE SERV INTL	Cole Information
1985	ABCUS HOLISTIC CENTER	Pacific Bell
	SCHWARTZ ELY	Pacific Bell
	VENICE CHIROPRACTIC CENTER	Pacific Bell
1980	Jardine R	Pacific Telephone
1975	MARKELY PETER	Pacific Telephone
1965	SPARKS WM E	Pacific Telephone
1962	SPARIKS ELMER	Pacific Telephone

808 MAIN ST

Year	Uses	Source
1995	OCCUPANT UNKNOWNN	Cole Information
1991	Hygenic Health Research Institute	Pacific Bell
	Hygenic Research Institute	Pacific Bell

FINDINGS

Year	Uses	Source
1991	Hygienic Health Research Institute	Pacific Bell
	Hygolet Of So Calif WESTLOS ANGELES	Pacific Bell
	Schwartz Ely DC	Pacific Bell
	HYGENIC HEALTH RESEARCH INSTITUTE	Pacific Bell
	HYGENIC RESEARCH INSTITUTE	Pacific Bell
	HYGIENIC HEALTH RESEARCH INSTITUTE	Pacific Bell
	SCHWARTZELYDC	Pacific Bell
1985	HYGIENIC HEALTH RESEARCH INSTITUTE	Pacific Bell
1975	LEE L	Pacific Telephone
1970	DELGADO RAYMOND	Pacific Telephone
1965	DELGADO RAYMOND	Pacific Telephone
1962	DELGADO RAYMOND	Pacific Telephone
1960	DINGMAN RICHARD M EL SEGUNDO	Pacific Telephone
1958	DELGADO RAYMOND	Pacific Telephone

810 MAIN ST

Year	Uses	Source
1995	HORTON, CHRIS	Cole Information
1992	DERUSSY, DAVID	Cole Information
1991	DeskgnsourceInternati	Pacific Bell
	DESKGNSOURCELNTERNATI	Pacific Bell
1985	ROTHSCHILD SUSAN	Pacific Bell
1962	AUSTIN MARGARET	Pacific Telephone
1958	ZALLA MEYER	Pacific Telephone

811 MAIN ST

Year	Uses	Source
1976	EDWARDS CO INC	Pacific Telephone

812 MAIN ST

Year	Uses	Source
2020	FITNESS PROFESSIONALS-AMERICA	EDR Digital Archive
2006	BROADWAY	Haines Co., Inc.
	GYMNASTIC	Haines Co., Inc.

FINDINGS

Year	Uses	Source
2006	SCHOOL	Haines Co., Inc.
2005	BROADWAY GYMNASTIC SCHOOL	Cole Information
1995	WORLD GYM	Cole Information
1992	WORLD GYM	Cole Information

825 MAIN ST

Year	Uses	Source
2020	JOHN HILL	EDR Digital Archive
	MARIA HILL	EDR Digital Archive
2014	OCCUPANT UNKNOWN	Cole Information
2010	OCCUPANT UNKNOWN	Cole Information
2006	SMITH Wayne	Haines Co., Inc.
	TALAN Claude	Haines Co., Inc.
2005	WAYNE SMITH	Cole Information
1980	i Valenzuela Irma	Pacific Telephone
1975	ARAGON JUAN B JR	Pacific Telephone
1965	ARENSTEIN JACOB	Pacific Telephone
1962	ARENSTEIN JACOB	Pacific Telephone
1954	VANETEK ESTHER	R. L. Polk & Co.

837 MAIN ST

Year	Uses	Source
1976	Alhambra Store	Pacific Telephone
	FIRESTONE STORES DIV OF FIRESTONE TIRE & RUBBER CO Other Retail Stores	Pacific Telephone

844 MAIN ST

Year	Uses	Source
1976	East Store	Pacific Telephone

880 MAIN ST

Year	Uses	Source
1995	CHASE, DOUGLAS	Cole Information

FINDINGS

888 MAIN ST

Year	Uses	Source
1980	AMERICAN HOME SECURITY BURGLR ALARMS	Pacific Telephone

900 MAIN ST

Year	Uses	Source
1976	BERGE COMPANY APPRAISERS	Pacific Telephone
	Berge Realtors	Pacific Telephone

907 MAIN ST

Year	Uses	Source
1964	NORMAN DAWN EL SEGUNDO	Pacific Telephone

908 MAIN ST

Year	Uses	Source
1958	SHELLY & ANDERSON FURN MFG CO INC	Pacific Telephone
1954	CHASE UPHOLSTRY & MFG CO	R. L. Polk & Co.

913 MAIN ST

Year	Uses	Source
2020	NICHOL CARLSON	EDR Digital Archive
2014	NICHOL CARLSON	Cole Information
2010	NICHOL CARLSON	Cole Information
2006	CARLSONNichol	Haines Co., Inc.
2005	NICHOL CARLSON	Cole Information
2000	PAIGE ICHIMURA	Cole Information

914 MAIN ST

Year	Uses	Source
1992	KIRKPATRICK, M J	Cole Information

915 MAIN ST

Year	Uses	Source
2020	JACK SMILER	EDR Digital Archive
	JOBE LAWSON	EDR Digital Archive
	JOSEPH LAWSON	EDR Digital Archive

Year	Uses	Source
2014	JOSEPH LAWSON	Cole Information
2010	JOSEPH LAWSON	Cole Information
2006	LAWSONJ	Haines Co., Inc.
2005	JACK SMILER	Cole Information
2000	JOSEPH LAWSON	Cole Information
1995	BUCHTA, DANIEL	Cole Information
1960	MCCLUNG JOE W	Pacific Telephone

916 MAIN ST

Year	Uses	Source
2020	HALL HEALTH & LONGEVITY CTR	EDR Digital Archive
2014	PRUDENCE HALL MD INC	Cole Information
	HALL PRUDENCE	Cole Information
	PATHOLOGY ASSOCIATES MEDICAL LABORAT	Cole Information
2006	PYTKA	Haines Co., Inc.
2005	PYTKA	Cole Information
1995	INTERNATIONAL FASHION BUREAU	Cole Information
	PYTKA	Cole Information
	WALES PYTKA FILM	Cole Information
1992	PYTKA	Cole Information
1991	Pytka	Pacific Bell
	Pytlak Gregory 8381933	Pacific Bell
	PYTKA	Pacific Bell
1980	Dave Larson	Pacific Telephone
	Durkin Michael Enterprises	Pacific Telephone
	Durkin P	Pacific Telephone
	Durkin T	Pacific Telephone
	Epsteen Michael	Pacific Telephone
	Expert Services del	Pacific Telephone
	Nine One Six Main St	Pacific Telephone
	Smart Hugh Design consultnts	Pacific Telephone
	Stephan Tompkins Productions Ltd	Pacific Telephone
	Tramell Barry E	Pacific Telephone

FINDINGS

Year	Uses	Source
1980	Trammell A	Pacific Telephone

917 MAIN ST

Year	Uses	Source
2020	CHRISTOPHER HETHERINGTON	EDR Digital Archive
	TARIQ ALATAS	EDR Digital Archive
2014	TARIQ ALATAS	Cole Information
2010	TARIQ ALATAS	Cole Information
2006	THALERJetrey	Haines Co., Inc.
2005	OCCUPANT UNKNOWN	Cole Information
1995	KIRKPATRICK, MICHAEL J	Cole Information
1992	JINKS, ROGER W	Cole Information
1991	Jinks Roger W	Pacific Bell
	Jinnett Kimberly 8364897	Pacific Bell
	Kirkpatrick MJ	Pacific Bell
	Klrkpatrick MK MALIBU 4566374	Pacific Bell
	JINKS ROGER W	Pacific Bell
	KIRKPATRICK MJ	Pacific Bell

918 MAIN ST

Year	Uses	Source
1964	DAVIS JAN	Pacific Telephone

924 MAIN ST

Year	Uses	Source
1976	Waters Ed & Associates Business Analysis & Estate Conservation	Pacific Telephone

933 MAIN ST

Year	Uses	Source
1976	G & H Imported Car Parts	Pacific Telephone

940 MAIN ST

Year	Uses	Source
1976	Francis Merrill Wesley atty	Pacific Telephone

FINDINGS

945 MAIN ST

Year	Uses	Source
1964	AMUNDSEN ROBT E EL SEGUNDO	Pacific Telephone

946 MAIN ST

Year	Uses	Source
1976	Testa Alfred Jr atty	Pacific Telephone
	Testa Alfred Sr atty	Pacific Telephone

969 MAIN ST

Year	Uses	Source
1995	LUCCI, NANCY	Cole Information

1000 MAIN ST

Year	Uses	Source
1980	SINCLAIR WALLCOVERINGS	Pacific Telephone

1001 MAIN ST

Year	Uses	Source
2020	STAJKA NISEVIC	EDR Digital Archive
	SINISA NISEVIC	EDR Digital Archive
2014	SINISA NISEVIC	Cole Information
2010	SINISA NISEVIC	Cole Information
2005	ZORAN JAKSIC	Cole Information
1995	LONG, K	Cole Information
1992	FEKER, DENNIS	Cole Information
	SORADY, T J	Cole Information
1991	Fe Dennis	Pacific Bell
1985	MEINSCHEIN M R	Pacific Bell
1980	Garcia Verona	Pacific Telephone
1976	Cifarelli Nicholas J MD	Pacific Telephone
	Fortier John J MD	Pacific Telephone
1975	HASKELL OLIVER	Pacific Telephone
1965	RAVENS C E	Pacific Telephone
1948	Standard Stations gas sta	Los Angeles Directory Co.

FINDINGS

1002 MAIN ST

Year	Uses	Source
1962	GERBER JOES	Pacific Telephone
1958	GERBER JOS R	Pacific Telephone
1954	GERBER JOS R	R. L. Polk & Co.

1003 MAIN ST

Year	Uses	Source
2020	SINISA NISEVIC	EDR Digital Archive
	HOWARD PRICE	EDR Digital Archive
2014	HOWARD PRICE	Cole Information
2010	HOWARD PRICE	Cole Information
2006	PRICE How ard	Haines Co., Inc.
2005	HARRISON LONG	Cole Information
1995	OCCUPANT UNKNOWNN	Cole Information
1992	ROCHLIN DEVELOPMENT	Cole Information
1991	Rochlin Gary	Pacific Bell
	Rochlini 4531068	Pacific Bell
	Rochlin I 8297122	Pacific Bell
	Rochlin J LOS ANGELES 3908416	Pacific Bell
	Rochlin J SANTA MONICA 3994546	Pacific Bell
	ROCHLIN GARY	Pacific Bell
1980	Reutinger Christopher	Pacific Telephone
1975	PENNER HBRUCE	Pacific Telephone

1004 MAIN ST

Year	Uses	Source
1958	CONRAD MARTHA	Pacific Telephone

1006 MAIN ST

Year	Uses	Source
1965	DOUMANI SELMA K	Pacific Telephone
1962	DOUMANI SELMA K	Pacific Telephone
1958	DOUMANI SELMA K	Pacific Telephone
1954	DOUMANI SELMA K	R. L. Polk & Co.

FINDINGS

1008 MAIN ST

Year	Uses	Source
1962	MALLAN AUGUSTINE	Pacific Telephone
1954	STONEROCK JACQUELINE N	R. L. Polk & Co.

1009 MAIN ST

Year	Uses	Source
2020	JACLYN ZEPNICK	EDR Digital Archive
	MARC LOWE	EDR Digital Archive
2014	OCCUPANT UNKNOWN	Cole Information
2010	ALAN LEAVITT	Cole Information
2006	KOSELStefan	Haines Co., Inc.
	LOWE Marc	Haines Co., Inc.
2005	MARC LOWE	Cole Information

1010 MAIN ST

Year	Uses	Source
2020	WESTMINSTER AVE CHILDREN'S CTR	EDR Digital Archive
2014	WESTMINSTER AVE CHILDRENS CENTER	Cole Information
2010	WESTMINSTER AVE CHILDRENS CTR	Cole Information
2006	WESTMINSTERAVE	Haines Co., Inc.
	CHILDRENS CTR	Haines Co., Inc.
2005	WESTMINSTER EARLY EDUCATION CENTER	Cole Information
1995	WESTMINSTER AVENUE CHILDRENS	Cole Information
1992	WESTMINSTER AV CHLD	Cole Information
1991	Westminster Ave Childrens Center	Pacific Bell
	WESTMINSTER AVE CHILDREN S CENTER	Pacific Bell
1985	WESTMINSTER AVE CHILDREN S CENTER	Pacific Bell
1980	Westminster Ave Childrens Center	Pacific Telephone

1011 MAIN ST

Year	Uses	Source
2020	THOMAS WILLIAMS	EDR Digital Archive
	KARLA ORTEGA	EDR Digital Archive
2014	OCCUPANT UNKNOWN	Cole Information

FINDINGS

Year	Uses	Source
2010	OCCUPANT UNKNOWN	Cole Information
2006	WILLIAMSThomas	Haines Co., Inc.
2005	TOUCH OF CLASS	Cole Information
	FATBURN INC	Cole Information
	DIANE COLLINS	Cole Information
2000	PAUL KIRLEY	Cole Information
1995	BRENNAN, S K	Cole Information

1012 MAIN ST

Year	Uses	Source
1965	RAMIREZ MAGDALENA	Pacific Telephone
1958	DEAN WM	Pacific Telephone

1014 MAIN ST

Year	Uses	Source
1965	AUBREY JULIA	Pacific Telephone
1954	SHOOP HENRY E	R. L. Polk & Co.

1015 MAIN ST

Year	Uses	Source
2010	JOSHUA ROMM	Cole Information
2006	FLYNNJohn	Haines Co., Inc.
	ROMM Joshua	Haines Co., Inc.
	ROTH Michelle	Haines Co., Inc.
1995	BRONSTON, ANN	Cole Information
	FLYNN, JOHN	Cole Information
1992	BRONSTON, ANN	Cole Information
	FLYNN, JOHN	Cole Information
1991	Bronston Ann	Pacific Bell
	Bronston Carl 3940941	Pacific Bell
	BRONSTON ANN	Pacific Bell
1985	FLYNN JOHN	Pacific Bell
1980	Low e Glen E & Josephine H	Pacific Telephone
1976	Lee & Harvey Insurance	Pacific Telephone

FINDINGS

Year	Uses	Source
1975	LOWE G E	Pacific Telephone
1970	LOWE G E	Pacific Telephone
1965	LOWE G E	Pacific Telephone
1958	LOWE G E R	Pacific Telephone
1954	LOWE G E R	R. L. Polk & Co.

1019 MAIN ST

Year	Uses	Source
1976	Baker Paint Supply	Pacific Telephone
	J & D Distributing	Pacific Telephone

1020 MAIN ST

Year	Uses	Source
1976	Harmony HI FI	Pacific Telephone

1029 MAIN ST

Year	Uses	Source
2006	STAR LIQUORS	Haines Co., Inc.

1030 MAIN ST

Year	Uses	Source
1958	Armelino Louis	Pacific Telephone

1033 MAIN ST

Year	Uses	Source
1985	SENO SAM CONSULTANT	Pacific Bell
	SENO CONSULTANT ALHAMBRA	Pacific Bell

1036 MAIN ST

Year	Uses	Source
1976	Morton Neil	Pacific Telephone

1040 MAIN ST

Year	Uses	Source
1976	Leuschner Insurance Agency	Pacific Telephone

FINDINGS

1041 MAIN ST

Year	Uses	Source
1985	BEVERLY HOME HEALTH CARE SERVICES	Pacific Bell
1976	Beverly Manor Convalescent Hospital	Pacific Telephone
	Levine Dora	Pacific Telephone

1100 MAIN ST

Year	Uses	Source
1976	SINCLAIR PAINTS Branch Stores Alhambra	Pacific Telephone

1101 MAIN ST

Year	Uses	Source
2020	ENRICO GRASSI	EDR Digital Archive
2014	ENRICO GRASSI	Cole Information
2010	DANIEL MONDSCHEIN	Cole Information
	SILVIA LEE	Cole Information
2006	CADENARobert	Haines Co., Inc.
	LEE Silvia	Haines Co., Inc.
2005	KERRY BROWN	Cole Information
1991	Guerrero Marguerite	Pacific Bell
	Guerrero Maria	Pacific Bell
	GUERRERO MARGUERITE	Pacific Bell
1985	GUERRERO MARGUERITE	Pacific Bell
1980	Guerrero Marguerite	Pacific Telephone
1976	REINA AUTOMATIC MACHINERY CO INC capping equip	Pacific Telephone
	Calvary Bible Church	Pacific Telephone
1975	GUERRERO MARGUERITE	Pacific Telephone
	JOHNSTON S	Pacific Telephone
1970	HEINER NAILA	Pacific Telephone
	GUERRERO MARGUERITE	Pacific Telephone
1965	FURMAN STANLEY	Pacific Telephone
1958	FERNANDEZ ANTHONY H	Pacific Telephone
1954	BARTSCH KATHLYN A	R. L. Polk & Co.

FINDINGS

751 1/2 MAIN ST

Year	Uses	Source
1954	WILLIAMS JAS C	R. L. Polk & Co.

MAIN ST UNIT 1

700 MAIN ST UNIT 1

Year	Uses	Source
2020	LARRY CHAVEZ	EDR Digital Archive

MAIN ST UNIT 11

700 MAIN ST UNIT 11

Year	Uses	Source
2020	DOMINIC THOMAS	EDR Digital Archive
	ERIN COONEY	EDR Digital Archive

MAIN ST UNIT 12

700 MAIN ST UNIT 12

Year	Uses	Source
2020	KAREN TENKHOFF	EDR Digital Archive

MAIN ST UNIT 19

700 MAIN ST UNIT 19

Year	Uses	Source
2020	MARA AKIL	EDR Digital Archive
	SALIM AKIL	EDR Digital Archive

MAIN ST UNIT 21

700 MAIN ST UNIT 21

Year	Uses	Source
2020	EDWARD WILSON	EDR Digital Archive
	JILL WILSON	EDR Digital Archive

FINDINGS

MAIN ST UNIT 23

700 MAIN ST UNIT 23

Year	Uses	Source
2020	BRANDON HURLBUT	EDR Digital Archive
	SALLY SMITH	EDR Digital Archive

MAIN ST UNIT 25

700 MAIN ST UNIT 25

Year	Uses	Source
2020	BENJAMIN WOOLLEY	EDR Digital Archive

MAIN ST UNIT 3

700 MAIN ST UNIT 3

Year	Uses	Source
2020	LEONARDO RICAGNI	EDR Digital Archive
	MICHAEL SYMON	EDR Digital Archive

MAIN ST UNIT 4

700 MAIN ST UNIT 4

Year	Uses	Source
2020	MATTHEW COLE	EDR Digital Archive
	ADAM KENNEDY	EDR Digital Archive

MAIN ST UNIT 8

700 MAIN ST UNIT 8

Year	Uses	Source
2020	JAMES KAPLAN	EDR Digital Archive

MAIN ST UNIT 9

700 MAIN ST UNIT 9

Year	Uses	Source
2020	NATT TOLEDO	EDR Digital Archive

FINDINGS

PACIFIC AVE

800 PACIFIC AVE

Year	Uses	Source
2020	TERRY BAKER	EDR Digital Archive
	MARY GOODFADER	EDR Digital Archive
2014	ROBERT BAKER	Cole Information
2010	OCCUPANT UNKNOWN	Cole Information
2006	No Current Listing	Haines Co., Inc.
2005	OCCUPANT UNKNOWN	Cole Information
2000	OCCUPANT UNKNOWN	Cole Information
	GOODFADER Robert	Haines & Company
	X PARK AV	Haines & Company
1975	GIONET SUSAN	Pacific Telephone
1970	LANG BECKER K	Pacific Telephone
1965	HIRSCHHOM REED	Pacific Telephone
	LOWENSTEIN PHILIP	Pacific Telephone
1962	HASSMAN SAM	Pacific Telephone
	RICH BERNIE	Pacific Telephone
1958	HASSMAN SAM	Pacific Telephone
	WEISBLATT JAKE	Pacific Telephone

804 PACIFIC AVE

Year	Uses	Source
2014	OCCUPANT UNKNOWN	Cole Information
	SETH TARAS	Cole Information
2010	OCCUPANT UNKNOWN	Cole Information
	SETH TARAS	Cole Information
2006	MEYER Melodle	Haines Co., Inc.
2005	OCCUPANT UNKNOWN	Cole Information
2000	ROSANNA DEFREITAS	Cole Information
	JACOB Alan	Haines & Company
1995	OCCUPANT UNKNOWNN	Cole Information
1975	BAKER JESSIE	Pacific Telephone

Year	Uses	Source
1970	BORETZ NICK	Pacific Telephone
1965	MARTI9EZ BERNIE	Pacific Telephone
1962	ILUMENFELD EVA	Pacific Telephone

806 PACIFIC AVE

Year	Uses	Source
2020	LYNSEY PAPADEMETROPOULOS	EDR Digital Archive
	LAZAROS PAPADEMETROPOUL	EDR Digital Archive
2014	OCCUPANT UNKNOWN	Cole Information
2010	LAZAROS PAPADEMETROPOULOS	Cole Information
	HENRIETTA REISINGER	Cole Information
2006	PAPADEMETROPOU	Haines Co., Inc.
	LOS Lazaeros	Haines Co., Inc.
2005	LAZAROS PAPADEMETROPOULOS	Cole Information
2000	JENIFER FINLEY	Cole Information
	PAPADEMETROPOULO S L 310 CYI i	Haines & Company
1995	OCCUPANT UNKNOWNN	Cole Information
1985	RISCHE MICHAEL	Pacific Bell
1958	COTLER MORRIS	Pacific Telephone

807 PACIFIC AVE

Year	Uses	Source
2014	LINDSAY PANELL	Cole Information
2000	OCCUPANT UNKNOWN	Cole Information
	XXXX	Haines & Company
1995	OCCUPANT UNKNOWNN	Cole Information
1992	SCHWEICH, L	Cole Information
1991	Freund J	Pacific Bell
	Levine L	Pacific Bell
	Levine L A LOS ANGELES 3910109	Pacific Bell
	Levite LS LOS ANGELES 3919561	Pacific Bell
	FREUNDJ	Pacific Bell
	LEVINEL	Pacific Bell
1980	Neufeld Dan L	Pacific Telephone

FINDINGS

Year	Uses	Source
1980	Stevens Kimberly	Pacific Telephone
	Stevens L PLAYA DEL REY	Pacific Telephone
1975	ANDREWS JENNIFER	Pacific Telephone
1962	COHEN CHAS	Pacific Telephone
1958	4COHEN CHAS	Pacific Telephone

808 PACIFIC AVE

Year	Uses	Source
2014	OCCUPANT UNKNOWN	Cole Information
1995	ANHALT, CAMILLA C	Cole Information
1980	Shaplro Weiss G J	Pacific Telephone
1975	LLANERAS MANUEL	Pacific Telephone
1970	HERNANDEZ FRANCISCO	Pacific Telephone
1962	HANSON DONALD	Pacific Telephone

809 PACIFIC AVE

Year	Uses	Source
2020	MELISSA PAINTER	EDR Digital Archive
2014	MELISSA PAINTER	Cole Information
2010	ROOSEVELT HOGG	Cole Information
	MELISSA PAINTER	Cole Information
2005	ROOSEVELT HOGG	Cole Information
2000	OCCUPANT UNKNOWN	Cole Information
	GARZOTTO Thierry 390 K 3 i	Haines & Company
	X PARK CT	Haines & Company
1991	Genovese S	Pacific Bell
	Genovy S 4745494	Pacific Bell
	GENOVESES	Pacific Bell
1975	OMARA DAVID	Pacific Telephone

814 PACIFIC AVE

Year	Uses	Source
2020	LOLA DUKOWSKI	EDR Digital Archive
	MILO GONZALEZ	EDR Digital Archive

FINDINGS

Year	Uses	Source
2020	ROSANNA NORTON	EDR Digital Archive
	LORA NORTON	EDR Digital Archive
	ISAAC MCDANIEL	EDR Digital Archive
	GARY MCDANIEL	EDR Digital Archive
2014	GARY MCDANIEL	Cole Information
2010	LORA GONZALES	Cole Information
2006	MCDANIEL Gary	Haines Co., Inc.
2005	GARY MCDANIEL	Cole Information
2000	ROSANNA NORTON	Cole Information
	NORTON Rosanna	Haines & Company
1995	NORTON, ROSANNA W	Cole Information
1965	LITTEN L E	Pacific Telephone

815 PACIFIC AVE

Year	Uses	Source
1980	FROST I A LONG BEACH	Pacific Telephone
	HARPER I A LONG BEACH	Pacific Telephone

816 PACIFIC AVE

Year	Uses	Source
2014	JILL BENDER	Cole Information
	JONATHAN HYMAN	Cole Information
	AURORA CURRAN	Cole Information
2010	AURORA CURRAN	Cole Information
	LESLEY BUOECHEK	Cole Information
2006	BUOECHEK Lesley	Haines Co., Inc.
2005	LESLEY BUOECHEK	Cole Information
2000	BROOKS Michael	Haines & Company
1995	BARNITT, PATRICK	Cole Information
	ZUCCALA, JEFF	Cole Information
	SCHWAB, RUDOLF	Cole Information
1992	NELSEN, STEWART	Cole Information
1991	Nelsen Stew art	Pacific Bell
	NELSEN STEWART	Pacific Bell

Year	Uses	Source
1980	AtkInson Brian	Pacific Telephone
	Atkinson C	Pacific Telephone
	Bryan Keri	Pacific Telephone
	Cauble Richard	Pacific Telephone
	Herra E	Pacific Telephone
	Wesolik Dave	Pacific Telephone
1975	BANKHEAD FLETCHER	Pacific Telephone

818 PACIFIC AVE

Year	Uses	Source
2020	TIME TO PRETEND LLC	EDR Digital Archive
2010	WESTSIDE SCHOOL OF MUSIC	Cole Information
	KENNA SMITH	Cole Information
	SEASON JENSEN	Cole Information
2006	ZELLERMichael	Haines Co., Inc.
2005	M CAGLIANONE	Cole Information
	FRITZ GERBARDT	Cole Information
	FRITZ GERHARDT	Cole Information
	TRAVELL MCENTYRE	Cole Information
	SVETOSLAV STOYANOV	Cole Information
2000	JAMES AULD	Cole Information
	ERICA FAIRCHILD	Cole Information
	GERHARDT Fntz	Haines & Company
1995	LUCERO, JOEL	Cole Information
1992	FILMMAKERS CONNCTN	Cole Information
	GERHARDT, FRITZ	Cole Information
1991	Filimakers Connection Inc	Pacific Bell
	FILIMAKERS CONNECTION INC	Pacific Bell
1985	ODEAY SEAN	Pacific Bell
1980	Dick Lisa H	Pacific Telephone
	Tenney Robin	Pacific Telephone
1970	BUNT DONNA	Pacific Telephone
1958	BECKER ARTHUR L	Pacific Telephone

FINDINGS

822 PACIFIC AVE

Year	Uses	Source
2020	MARTHA ALF	EDR Digital Archive
2006	ALF Martha	Haines Co., Inc.
2000	ALF Martha	Haines & Company
1995	OCCUPANT UNKNOWNN	Cole Information
1985	EVERSZKIM	Pacific Bell
	EVERSZ ROBT	Pacific Bell
1980	Marachuk Steve	Pacific Telephone
	Maracle J	Pacific Telephone
1975	CRELLIN DAYNE D	Pacific Telephone
1970	CREIIIN OLGA BORSUNI	Pacific Telephone
1965	CRELLIN OLGA BORSUM	Pacific Telephone
1962	CRELLIN OLGA BORSUM	Pacific Telephone
1958	CRELLIN OLGA BORSUM	Pacific Telephone

823 PACIFIC AVE

Year	Uses	Source
2000	XXXX	Haines & Company

826 PACIFIC AVE

Year	Uses	Source
2020	ALEXIS KAY	EDR Digital Archive
2000	XXXX	Haines & Company
1970	HAWTHORNE JOHN	Pacific Telephone

832 PACIFIC AVE

Year	Uses	Source
2000	XXXX	Haines & Company
	X BROOKS AV	Haines & Company

843 PACIFIC AVE

Year	Uses	Source
1980	Kelley Steve	Pacific Telephone
	Kelley Sumako	Pacific Telephone
	Peel Dawn	Pacific Telephone

FINDINGS

900 PACIFIC AVE

Year	Uses	Source
2020	GREENCORE CONSULTING	EDR Digital Archive
2010	ATOMIK PICTURES	Cole Information
	CAVIAR LOS ANGELES	Cole Information
2000	OCCUPANT UNKNOWN	Cole Information
1995	DARZNIEKS, V	Cole Information
1992	DARZNIEKS, V	Cole Information

901 PACIFIC AVE

Year	Uses	Source
1924	TULL Philip contr h	Los Angeles Directory Co.

904 PACIFIC AVE

Year	Uses	Source
1924	h	Los Angeles Directory Co.
	BEATTIE Robt R clk r	Los Angeles Directory Co.

906 PACIFIC AVE

Year	Uses	Source
1991	MARTINEZ JOSE SALVADOR	Pacific Bell
1970	COFFEY H C	Pacific Telephone

804 1/2 PACIFIC AVE

Year	Uses	Source
1975	LATTANZIO L	Pacific Telephone
1965	ENDRIZZI WM	Pacific Telephone
1962	BROGINSKY SOPHIE	Pacific Telephone

807 1/2 PACIFIC AVE

Year	Uses	Source
1975	GOLDFARB GEORGIA	Pacific Telephone
1965	BLECKMAN JACK	Pacific Telephone
1958	VLARTIN IDA	Pacific Telephone

FINDINGS

809 1/2 PACIFIC AVE

Year	Uses	Source
1970	DUNN KATHLEEN	Pacific Telephone

PARK AVE

92 PARK AVE

Year	Uses	Source
1995	HOUSTON, IDA	Cole Information

125 PARK AVE

Year	Uses	Source
1995	OCCUPANT UNKNOWNN	Cole Information

128 PARK AVE

Year	Uses	Source
1995	OCCUPANT UNKNOWNN	Cole Information

175 PARK AVE

Year	Uses	Source
1992	ROMAN, V	Cole Information

179 PARK AVE

Year	Uses	Source
1992	BENDER, M	Cole Information

214 PARK AVE

Year	Uses	Source
1992	GEBHARD, GLENN	Cole Information

216 PARK AVE

Year	Uses	Source
1992	MACLEAN, BRUCE	Cole Information

PARK PL

105 PARK PL

Year	Uses	Source
2020	CALEY FEAGIN	EDR Digital Archive

FINDINGS

Year	Uses	Source
2014	OCCUPANT UNKNOWN	Cole Information
2006	ANHALT Carnilla	Haines Co., Inc.
	ANHALT Camilla	Haines Co., Inc.
2005	CAMILLA ANHALT	Cole Information
2000	BETH RENNEKER	Cole Information
	RENNEKER Beth	Haines & Company
1995	GIUDICE, SOFIA	Cole Information
1992	CAMPOS, ALEX	Cole Information
	BALINA, JAVIER	Cole Information
1991	Perlberger Thos	Pacific Bell
	PERLBERGERTHOS	Pacific Bell
1980	Jamison Peter	Pacific Telephone
1970	LLANERAS MANUEL A	Pacific Telephone
1954	LERNER J G MRS R	R. L. Polk & Co.
1936	VACANT	Los Angeles Directory Co.
1933	Vacant	Los Angeles Directory Co.
1928	Burrell W R bldg contr	Los Angeles Directory Co.
	Royal ct	Los Angeles Directory Co.
1924	Burrell W R	Los Angeles Directory Co.
1920	Whittekin A E Mrs	Los Angeles Directory Co.

108 PARK PL

Year	Uses	Source
2020	JUDAH NEIDITCH	EDR Digital Archive
2014	CIUIN DOHERTY	Cole Information
	LAWRENCE ISAAC	Cole Information
2006	ISMAAC Law rence	Haines Co., Inc.
2005	LAWRENCE ISAAC	Cole Information
	JAMES CHANCELLOR	Cole Information
2000	MURPHY Frank	Haines & Company
1995	KISH, SAWN	Cole Information
	TALMAGE, BOB	Cole Information
1991	Badw w in Mf	Pacific Bell

FINDINGS

Year	Uses	Source
1991	Chua Nikmat Bettina	Pacific Bell
	Nine Kelly	Pacific Bell
	Nine O Tw o Six Five MALIBU 4561484	Pacific Bell
	BADWWINMF	Pacific Bell
	CHUA-NLKMAT BETTINA	Pacific Bell
	NINE KELLY	Pacific Bell
1962	CUADROS EDW	Pacific Telephone
1958	ROSAS MARY	Pacific Telephone
1936	YANK MILDRED MRS	Los Angeles Directory Co.
1933	Lukens C W Mrs	Los Angeles Directory Co.
1928	Luken C W Mrs	Los Angeles Directory Co.
1924	Vacant	Los Angeles Directory Co.
1920	Mc Caffry J B	Los Angeles Directory Co.

109 PARK PL

Year	Uses	Source
2020	JUSTIN CHATWIN	EDR Digital Archive
2014	JUSTIN CHATWIN	Cole Information
2010	JUSTIN CHATWIN	Cole Information
2005	JAMES GATH	Cole Information
	TOVA KITRON	Cole Information
2000	OCCUPANT UNKNOWN	Cole Information
	WEBSTER Kay	Haines & Company
1995	ORTON, DENNIS	Cole Information
	LEBENTAL, DAN	Cole Information
1992	ORTON, DENNIS	Cole Information
	LEBENTAL, DAN	Cole Information
1991	Orton Dennis	Pacific Bell
	ORTON DENNIS	Pacific Bell
1980	Kaplan Melya	Pacific Telephone
1970	SMITH R K	Pacific Telephone
1965	SMITH R K	Pacific Telephone
1962	BRANT WALTER H	Pacific Telephone

FINDINGS

Year	Uses	Source
1962	SMITH R	Pacific Telephone
1958	JOHNSON ODELLA R	Pacific Telephone
	LUSKIN HARRY R	Pacific Telephone
	SPITZER CLARA	Pacific Telephone
1954	COHEN BEN	R. L. Polk & Co.
	LUSKIN HARRY R	R. L. Polk & Co.
1936	MT VERNON APARTMENTS	Los Angeles Directory Co.
	ASBYLL EVA MRS	Los Angeles Directory Co.
	KAPLAN L A	Los Angeles Directory Co.
	MILES MINNIE MRS	Los Angeles Directory Co.
	MINTER GREGORY	Los Angeles Directory Co.
1933	Mt Vernon Apartments	Los Angeles Directory Co.
	Fox Maurice	Los Angeles Directory Co.
	Jaussah J	Los Angeles Directory Co.
	King W H	Los Angeles Directory Co.
	Miller 0 Eh	Los Angeles Directory Co.
1928	Mount Vernon Apartments	Los Angeles Directory Co.
	Cannell Carolyn Mrs	Los Angeles Directory Co.
	Hiatt Lucia Mrs	Los Angeles Directory Co.
	Langvin Jos	Los Angeles Directory Co.
	Seiler Mary Mrs	Los Angeles Directory Co.
1924	Butler A W	Los Angeles Directory Co.
	Evans D J	Los Angeles Directory Co.
	Gordon Bruce	Los Angeles Directory Co.
	Wager J R	Los Angeles Directory Co.
1920	Lew is	Los Angeles Directory Co.
	Hughes Laura Mrs	Los Angeles Directory Co.
	Sattler Peter	Los Angeles Directory Co.

110 PARK PL

Year	Uses	Source
2020	PAULA CABOT	EDR Digital Archive
2014	PAULA CABOT	Cole Information

Year	Uses	Source
2010	PAULA CABOT	Cole Information
2006	CABOTP	Haines Co., Inc.
2005	PAULA CABOT	Cole Information
2000	PAULA CABOT	Cole Information
	CABOT Paul	Haines & Company
1992	LOMBARDI, CRIS	Cole Information
1991	Lombard! Cris	Pacific Bell
	LOMBARD! CRIS	Pacific Bell
1975	ADLEN LEE	Pacific Telephone
1965	EPSTEIN HYMAN	Pacific Telephone
1962	EPSTEIN HYMAN	Pacific Telephone
1958	EPSTEIN HYMAN R	Pacific Telephone
1954	EPSTEIN HYMAN R	R. L. Polk & Co.
1936	BOSWITZ S D	Los Angeles Directory Co.
1933	Schobe Mary Mrs	Los Angeles Directory Co.
1928	Shobe H L	Los Angeles Directory Co.
1924	Tuman Chas	Los Angeles Directory Co.
1920	Juman Chas	Los Angeles Directory Co.

111 PARK PL

Year	Uses	Source
2020	KAREY RICHARD	EDR Digital Archive
	DONNA DEITCH	EDR Digital Archive
	COLIN TROUGHTON	EDR Digital Archive
2014	DONNA DEITH	Cole Information
	OCCUPANT UNKNOWN	Cole Information
2010	RICK QUALLIOTINE	Cole Information
	ADAM GROSSMAN	Cole Information
2006	DEITCH Donna	Haines Co., Inc.
	GROSSMANAdam	Haines Co., Inc.
2005	JOEY FORSYTE	Cole Information
	OCCUPANT UNKNOWN	Cole Information
2000	NANCY MILLS	Cole Information

FINDINGS

Year	Uses	Source
2000	MARCO SANTANDER	Cole Information
	DEITCH Donna	Haines & Company
	SANTANDER Marco	Haines & Company
	1/2 MILLS Nancy	Haines & Company
1995	PARLATO, DENNIS	Cole Information
	FORSYTE, JOEY	Cole Information
	IMATA, BLAYNE	Cole Information
1991	DEREKCOLIN VENICE	Pacific Bell
	Derek Colin	Pacific Bell
	Hollenbeck Curt	Pacific Bell
	Hollenbeck K PACIFIC PALISADES 4594283	Pacific Bell
	HOLLENBECK CURT	Pacific Bell
1985	SIEGEL JEFF	Pacific Bell
	TAYLOR DANL	Pacific Bell
1980	Dow el D	Pacific Telephone
1965	YARBROUGH W G	Pacific Telephone
1954	GOLDSTEIN DAVID	R. L. Polk & Co.
1936	DWORMANI SADIE G	Los Angeles Directory Co.
1933	Dw orman Sadie G	Los Angeles Directory Co.
1928	Cole Emelie Mrs	Los Angeles Directory Co.
1924	Cole J A	Los Angeles Directory Co.
	1/2 Daubenspeck Nellie Mrs	Los Angeles Directory Co.
1920	Moriarty Anna Mrs	Los Angeles Directory Co.
	1/2 w Clingerman R D	Los Angeles Directory Co.

112 PARK PL

Year	Uses	Source
2020	JOSEPH DUFFY	EDR Digital Archive
	PATRICIA TYMINSKI	EDR Digital Archive
2014	OCCUPANT UNKNOWN	Cole Information
2010	JOSEPH DUFFY	Cole Information
2006	AVERSENGRene	Haines Co., Inc.
2005	RENE AVERSENG	Cole Information

FINDINGS

Year	Uses	Source
2000	OCCUPANT UNKNOWN	Cole Information
	AVERSENG Rene	Haines & Company
1995	MAZUR, PAULA	Cole Information
1992	MAZUR, PAULA	Cole Information
1985	BRAINCHILD INC	Pacific Bell
	MOJAMLALI MEHMOOSH	Pacific Bell
	STEIN PAUL FRANKLIN	Pacific Bell
1980	Willis Nelson	Pacific Telephone
1970	PETERS ANNE VENICE -	Pacific Telephone
1928	1/2 Schobe Haley	Los Angeles Directory Co.

114 PARK PL

Year	Uses	Source
2000	XXXX	Haines & Company
	RENE AVERSENG	Cole Information
1970	CROSS BECKY	Pacific Telephone
1958	FAIN CAROL R	Pacific Telephone
1954	LESNLICK LOUIS	R. L. Polk & Co.
1933	Darnell Silas	Los Angeles Directory Co.
1928	Butler Al	Los Angeles Directory Co.
	Dienes Bessie L	Los Angeles Directory Co.

115 PARK PL

Year	Uses	Source
2014	STUDIO 3	Cole Information
	NEIL GRECO	Cole Information
2010	STUDIO 3	Cole Information
	NEIL GRECO	Cole Information
2006	a PARRIS George	Haines Co., Inc.
	STUDIO	Haines Co., Inc.
2005	STUDIO 3	Cole Information
	NEIL GRECO	Cole Information
2000	PARRIS George	Haines & Company
	STUDIO	Haines & Company

FINDINGS

Year	Uses	Source
1995	STUDIO 3	Cole Information
1992	STUDIO 3	Cole Information
	PEREZ, SALLY	Cole Information
1991	Perez Sally	Pacific Bell
	STUDIO 3	Pacific Bell
1985	CULLEN DEAN P	Pacific Bell
1980	B rl In Steuc	Pacific Telephone
	Cullen Mlchael S	Pacific Telephone
1975	MATTALIANO JEAN	Pacific Telephone
1970	SELMAN MERYL	Pacific Telephone
1965	HOUGHTON LORRINE MRS	Pacific Telephone
1962	HOUGHTON JAS JR	Pacific Telephone
1958	HOUGHTON JAS JR	Pacific Telephone
1936	SMITH JOS	Los Angeles Directory Co.
1933	Smith Jos	Los Angeles Directory Co.
	1/2 Smith Philip	Los Angeles Directory Co.
1928	Leitzell Benj	Los Angeles Directory Co.
	1/2 Wexler Nina Mrs	Los Angeles Directory Co.
1924	Upton I M Mrs	Los Angeles Directory Co.
1920	Wentz R C	Los Angeles Directory Co.
	1/2 Y Firns Frank	Los Angeles Directory Co.

116 PARK PL

Year	Uses	Source
2020	JEREMY LOEB	EDR Digital Archive
2014	JEREMY LOEB	Cole Information
2010	LISA ZWERLING	Cole Information
2006	s ZWERLINGLisa J	Haines Co., Inc.
2005	LISA ZWERLING	Cole Information
2000	OCCUPANT UNKNOWN	Cole Information
	KAUFMANN Steven	Haines & Company
1995	MICKELSON, ROBERT	Cole Information
1992	MICKELSON, ROBERT	Cole Information

FINDINGS

Year	Uses	Source
1992	KAUFMANN, STEVEN H	Cole Information
1991	Mickelson Robt	Pacific Bell
	Mickelson S MAR DEL REY	Pacific Bell
	Mickelson Wm 8377968	Pacific Bell
	MICKELSON ROBT	Pacific Bell
1980	Kern P	Pacific Telephone
	Korn Pennni	Pacific Telephone
1975	CHAITKIN MARK R	Pacific Telephone
1970	MARTIN JIM N	Pacific Telephone
1962	SOMERS ABRAHAM	Pacific Telephone
1954	HOGARTH WALTER E	R. L. Polk & Co.
1936	COHEN PHILIP	Los Angeles Directory Co.
1933	Vacant	Los Angeles Directory Co.
1928	Wood M N	Los Angeles Directory Co.
1924	Horton L M	Los Angeles Directory Co.
1920	Smith H A	Los Angeles Directory Co.

117 PARK PL

Year	Uses	Source
2014	OCCUPANT UNKNOWN	Cole Information
2006	o PECK Stacey	Haines Co., Inc.
2005	PROCREATION	Cole Information
	STACEY PECK	Cole Information
2000	LORI LEBOY	Cole Information
	PECKE Esther	Haines & Company
1995	ELLINGSON, ANDRE	Cole Information
1992	ELLINGSON, ANDRE	Cole Information
1991	Lee Mara	Pacific Bell
	LEEMARA	Pacific Bell
1985	ARELLANO JIM	Pacific Bell
1975	BROSBE HERBERT	Pacific Telephone
1970	GREENSE ANN C	Pacific Telephone
1965	MOREY SHERDON	Pacific Telephone

Year	Uses	Source
1962	MITH PHILIP	Pacific Telephone
1958	SMITH PHILIP R	Pacific Telephone
1954	SIMIITHI PHILIP R	R. L. Polk & Co.
1936	VACANT	Los Angeles Directory Co.
1933	Silverman Israel	Los Angeles Directory Co.
1928	Silverman Israel	Los Angeles Directory Co.
1924	Schneeberger E L	Los Angeles Directory Co.

118 PARK PL

Year	Uses	Source
2020	ROBERT FRIDAY	EDR Digital Archive
	DEBORAH FRIDAY	EDR Digital Archive
2014	ROBERT FRIDAY	Cole Information
	JESSICA HAHN	Cole Information
	SARAH HALL	Cole Information
2010	MEGAN LAWLER	Cole Information
	ROBERT FRIDAY	Cole Information
2006	No Current Listing	Haines Co., Inc.
2005	CHIP JAMES	Cole Information
	ROBERT FRIDAY	Cole Information
	R HESS	Cole Information
2000	BRET MOORE	Cole Information
	RICHARD SALLES	Cole Information
	C CROSMAN	Cole Information
	CROSMAN Christopher	Haines & Company
	LEBOY Lori	Haines & Company
1995	CHAPMAN, BRIAN	Cole Information
	EDGAR, JACOB	Cole Information
1991	Walsh Steven	Pacific Bell
	Walsh Susan SANTA MONICA 3922141	Pacific Bell
	Walsh Susan SANTA MONICA 3962298	Pacific Bell
	Walsh T WESTLOS ANGELES 2088555	Pacific Bell
	Walsh T SANTA MONICA 4509425	Pacific Bell

FINDINGS

Year	Uses	Source
1991	Walsh TL SANTA MONICA 3964366	Pacific Bell
	WALSHSTEVEN	Pacific Bell
1985	MORRIS MICHAEL	Pacific Bell
1980	Lanterman Thos	Pacific Telephone
	Levandoski A	Pacific Telephone
	Tankenson Michael P	Pacific Telephone
	Thomas Jesse	Pacific Telephone
1975	HECKMAN SHELDON	Pacific Telephone
	KESLAR MICHAEL	Pacific Telephone
1970	MEIER JAN	Pacific Telephone
	OBRIEN MARLEEN	Pacific Telephone
	ROSENSTEIN MARY	Pacific Telephone
1965	GERSHGOREN ESTELLE	Pacific Telephone
	ROSENSTEIN MARY	Pacific Telephone
1962	PALAFSKY MORRIS	Pacific Telephone
	RUSSELL ZELIA F	Pacific Telephone
1958	PALAFSKY MORRIS	Pacific Telephone
	WINLMLER BATHSHEBA MRS	Pacific Telephone
	ZIMMERMAN BESSIE	Pacific Telephone
1954	BRUNKIN MILLIE	R. L. Polk & Co.
1936	FURTH ROSE MRS	Los Angeles Directory Co.
	GINSBURG JACOB	Los Angeles Directory Co.
1933	Ginsburg Jacob	Los Angeles Directory Co.
	Kaplan Sami	Los Angeles Directory Co.
	Shere 0 M o	Los Angeles Directory Co.
1928	Brow n Harry	Los Angeles Directory Co.
	Rosenhouse Sol	Los Angeles Directory Co.
1924	Languth Ella Mrs	Los Angeles Directory Co.
	Languth F C	Los Angeles Directory Co.
	Shere Michl	Los Angeles Directory Co.
1920	Billhardt F E	Los Angeles Directory Co.
	Henry C E	Los Angeles Directory Co.

FINDINGS

121 PARK PL

Year	Uses	Source
2020	DAVID SCHEFFER	EDR Digital Archive
	GIGI CLARK	EDR Digital Archive
2014	DAVID SCHEFFER	Cole Information
2010	DAVID SCHEFFER	Cole Information
2006	SCHEFFER David	Haines Co., Inc.
2005	DAVID SCHEFFER	Cole Information
2000	GIGI CLARK	Cole Information
	SCHEFFER David	Haines & Company
1995	SCHEFFER, DAVID A	Cole Information
1980	Raspa Edmund	Pacific Telephone
	Raspante S	Pacific Telephone
	Rassell J E	Pacific Telephone
1970	MADICK NATHAN	Pacific Telephone
1965	MADICK NATHAN	Pacific Telephone
1962	MADICLE LENA MRS	Pacific Telephone
1954	MADICK LENA	R. L. Polk & Co.
1928	Tooker H E	Los Angeles Directory Co.

123 PARK PL

Year	Uses	Source
2020	MAUREEN COTTER	EDR Digital Archive
2014	BARR BRIDGWOOD	Cole Information
	MAUREEN COTTER	Cole Information
2010	NICOLE AMARAL	Cole Information
	BARR BRIDGWOOD	Cole Information
	MAUREEN COTTER	Cole Information
2006	KASTRATI Jusuf	Haines Co., Inc.
2005	NICOLE AMARAL	Cole Information
	BARRY BRIDGWOOD	Cole Information
	ANA RUIZ	Cole Information
	JUSUF KASTRATI	Cole Information
2000	BARRY BRIDGWOOD	Cole Information

FINDINGS

Year	Uses	Source
2000	ANA RUIZ	Cole Information
	BRIDGWOOD Barry	Haines & Company
	STEFFEN Brow n	Haines & Company
1995	BARTON, EDWARD	Cole Information
	WIERZBICKI, PETER P	Cole Information
1991	Black Douglas	Pacific Bell
	Black E 2817617	Pacific Bell
	BLACK DOUGLAS	Pacific Bell
1985	IRWIN A R	Pacific Bell
	PHELAN PATRICK	Pacific Bell
1980	Irw in A R	Pacific Telephone
	Irw in Ann	Pacific Telephone
	La Rose C H	Pacific Telephone
	Stern Michael J	Pacific Telephone
1962	SYMANS MATTIE	Pacific Telephone
1958	SYMANS MATTIE	Pacific Telephone
1936	CHANDLER C J	Los Angeles Directory Co.
1933	Lew is Tillie Mrs	Los Angeles Directory Co.
1928	Bolotnikoff Benj	Los Angeles Directory Co.
	Lew is Tillie Mrs	Los Angeles Directory Co.
1924	Schw artz Bernard	Los Angeles Directory Co.
1920	Blake Blanche Mrs	Los Angeles Directory Co.

124 PARK PL

Year	Uses	Source
2020	LINDA BURGESS	EDR Digital Archive
2014	LINDA BURGESS	Cole Information
	ANDREA SUN	Cole Information
2010	R BYRD	Cole Information
2005	R BYRD	Cole Information
2000	W BYRD	Cole Information
	BYRD W	Haines & Company
	SUSSER Jack	Haines & Company

FINDINGS

Year	Uses	Source
1995	OCCUPANT UNKNOWNN	Cole Information
1992	HOCHSCHILD, MELISSA	Cole Information
	BERNIUS, RICHARD	Cole Information
	DUNCAN, JULIE	Cole Information
1985	HUGHES-BYRD DAWN	Pacific Bell
	KEELY KRISTINE	Pacific Bell
	NASH THOS	Pacific Bell
1980	Barbcock Marilyn	Pacific Telephone
	Schmitz Theodore	Pacific Telephone
1975	KRUSE CHRISTY	Pacific Telephone
1958	RUSSELL ZELLA F	Pacific Telephone
1954	DANIELS BERT N	R. L. Polk & Co.
1933	Legin Benj	Los Angeles Directory Co.
	a Hoppe Louis	Los Angeles Directory Co.
	b Witlin S A	Los Angeles Directory Co.
1928	Lezin Benj	Los Angeles Directory Co.
	a Copeland Mabel Mrs	Los Angeles Directory Co.
	b Atherton M J Mrs	Los Angeles Directory Co.

125 PARK PL

Year	Uses	Source
2020	BRIAN COLEMAN	EDR Digital Archive
2014	BRIAN COLEMAN	Cole Information
2010	BRIAN COLEMAN	Cole Information
2006	COLEMAN Brian	Haines Co., Inc.
2000	OCCUPANT UNKNOWN	Cole Information
	COLEMAN Brian	Haines & Company
1995	OCCUPANT UNKNOWNN	Cole Information
1992	GARCIA, VINCENT W	Cole Information
1985	SANDERS T	Pacific Bell
	GATTONE DAVID	Pacific Bell
1980	Mazer S	Pacific Telephone
	Weiss R	Pacific Telephone

Year	Uses	Source
1958	SILVERMAN ESTHER	Pacific Telephone
1954	BURNIS IDA	R. L. Polk & Co.
1936	ZINTGRAFF G S MRS (O)	Los Angeles Directory Co.
1933	Zintgraff T H o	Los Angeles Directory Co.
	1/2 Riddell John	Los Angeles Directory Co.
1928	Zintgraft T H	Los Angeles Directory Co.
	1/2 Knoff Jacob	Los Angeles Directory Co.
1924	Zintgtraff T H	Los Angeles Directory Co.
	1/2 Ditew ig John	Los Angeles Directory Co.
1920	Wilson C L	Los Angeles Directory Co.

128 PARK PL

Year	Uses	Source
2014	ELIZABETH KEITH	Cole Information
2010	M LEE	Cole Information
2006	KEITH Elizabeth 00 a	Haines Co., Inc.
2005	ELIZABETH KEITH	Cole Information
2000	TIM STEDMAN	Cole Information
	KEITH Elizabeth	Haines & Company
1995	ORRETT, EDWARD C	Cole Information
1985	LOMBARDI CORNELIUS	Pacific Bell
	REDLICH HARRY	Pacific Bell
1980	Frankel Edw	Pacific Telephone
	Press Larry	Pacific Telephone
	Small Systems Group	Pacific Telephone
1970	JOYCE PETER W	Pacific Telephone
	MORAN TERRY	Pacific Telephone
1965	MARK JOHN G	Pacific Telephone
1962	MARK JOHN G	Pacific Telephone
1958	MARK JOHN G	Pacific Telephone
1954	MARK JOHN G	R. L. Polk & Co.
1936	ALEXANDER EMILY MRS	Los Angeles Directory Co.
1933	Alexander T J	Los Angeles Directory Co.

FINDINGS

Year	Uses	Source
1928	Alexander T J	Los Angeles Directory Co.
1920	Schubach Herman	Los Angeles Directory Co.

132 PARK PL

Year	Uses	Source
2020	MELVIN SCHEER	EDR Digital Archive
	SHERIE SCHEER	EDR Digital Archive
2014	MICHAEL HILL	Cole Information
2010	HELEN SCHEER	Cole Information
2006	SCHEER Helen	Haines Co., Inc.
2005	HELEN SCHEER	Cole Information
2000	SCHEER Melvin	Haines & Company
1995	FIELDS, MICHAEL	Cole Information
1992	FIELDS, MICHAEL	Cole Information
1991	Fields Michael	Pacific Bell
	FIELDSMICHAEL	Pacific Bell
1970	JONES GREGORY W	Pacific Telephone
1962	OLLMAN MAX	Pacific Telephone
1958	KOLLNAN MAX	Pacific Telephone
1954	BAIZER HARRY	R. L. Polk & Co.
1936	FISCHER H M	Los Angeles Directory Co.
1933	Crane L B 3 Mrs o	Los Angeles Directory Co.
1929	r	Los Angeles Directory Co.
	ROBERTS Jos E Mabel civil eng	Los Angeles Directory Co.
1928	Roberts J E	Los Angeles Directory Co.
1924	Roberts J E	Los Angeles Directory Co.
1920	Roberts J E	Los Angeles Directory Co.

133 PARK PL

Year	Uses	Source
2020	NICHOLAS FARRELL	EDR Digital Archive
	JOHN ARDELL	EDR Digital Archive
2014	JOHN ARDELL	Cole Information
2010	JOHN ARDELL	Cole Information

FINDINGS

Year	Uses	Source
2006	ARDELLJohn	Haines Co., Inc.
2005	JOHN ARDELL	Cole Information
2000	W HARTE	Cole Information
	HARTE Winifred	Haines & Company
1995	HARTE, W	Cole Information
1991	Mezger EHunt	Pacific Bell
	Mezoff Beth 2081636	Pacific Bell
	MEZGEREHUNT	Pacific Bell
1985	VILLARREAL HORTENCIA	Pacific Bell
1980	Johnson Stanley ft	Pacific Telephone
	Trupin S	Pacific Telephone
1975	NASH ESTHER M	Pacific Telephone
1970	NASH ESTHER M	Pacific Telephone
1965	NASH ESTHER M	Pacific Telephone
1962	SHENITZER SOPHIE	Pacific Telephone
1958	SOKOLOW JEAN R	Pacific Telephone
1954	SOKOLOW JEAN R	R. L. Polk & Co.
1936	WALTERS H C	Los Angeles Directory Co.
1933	Beers S P	Los Angeles Directory Co.
1928	Fair Florence Mrs	Los Angeles Directory Co.
1924	Beeirs fl M Mrs	Los Angeles Directory Co.
	1/2 Gates C C Mmt	Los Angeles Directory Co.
	Park Place Cont	Los Angeles Directory Co.
1920	Beers H M Mrs	Los Angeles Directory Co.

134 PARK PL

Year	Uses	Source
2020	SUSAN SHANLEY	EDR Digital Archive
	BARRY SHANLEY	EDR Digital Archive
2014	OCCUPANT UNKNOWN	Cole Information
	ADRIENNE ARCELLANA	Cole Information
2010	SERENA WOODWARD	Cole Information
2005	MAIA IRELL	Cole Information

FINDINGS

Year	Uses	Source
2000	OCCUPANT UNKNOWN	Cole Information
	SHANLEY Barry	Haines & Company
1995	CHACON, BORIS	Cole Information
	MORALES, RUFINA	Cole Information
1992	CHACON, BORIS	Cole Information
1991	Chacon Boris	Pacific Bell
1970	UNDERWOOD LEE	Pacific Telephone
1958	TEVENSON JAS L	Pacific Telephone
1936	ANGEL ANNIE MRS	Los Angeles Directory Co.
1933	Minetsky Bessle Mrs	Los Angeles Directory Co.
1928	Green J P	Los Angeles Directory Co.
1924	Frost J A	Los Angeles Directory Co.
	Lee N M	Los Angeles Directory Co.
1920	Davidson H E	Los Angeles Directory Co.
	Du Mont G W	Los Angeles Directory Co.

135 PARK PL

Year	Uses	Source
2006	No Current Listing	Haines Co., Inc.
2000	CARLOS MADRID	Cole Information
	MADRID Carlos 3D	Haines & Company
	NEIDLINGER John	Haines & Company
1995	LENELL, E	Cole Information
	MCNANEY, J	Cole Information
1992	GIACOMETTI, B	Cole Information
1991	Bibas Bonnie	Pacific Bell
	Bibawi Danny WESTLOS ANGELES	Pacific Bell
1980	Arnold Pamela	Pacific Telephone
	Brown Greg	Pacific Telephone
	Kizer Robt J	Pacific Telephone
1975	MOORE GENEVIEVE G	Pacific Telephone
1970	MOORE GENEVIEVE G	Pacific Telephone
	SPIRAR	Pacific Telephone

FINDINGS

Year	Uses	Source
1965	HUSTON M F	Pacific Telephone
	MOORE GENEVIEVE	Pacific Telephone
1962	HEBERT BERNARD T	Pacific Telephone
	HEBERT BILLIE E	Pacific Telephone
	HUSTON8F	Pacific Telephone
1958	HEBERT BERNARD T	Pacific Telephone
	HEBERT BILLIE E	Pacific Telephone
	HUSTON MF F R	Pacific Telephone
1954	HUSTON M F R	R. L. Polk & Co.
1936	CHARLAND ARMAND	Los Angeles Directory Co.
1933	Johnson Albt	Los Angeles Directory Co.
	a Day A W	Los Angeles Directory Co.
1928	a Moore L M	Los Angeles Directory Co.
	a Day A W	Los Angeles Directory Co.

136 PARK PL

Year	Uses	Source
2020	JOSEPH RENO	EDR Digital Archive
2014	JOHN BALDESSAN	Cole Information
2010	OCCUPANT UNKNOWN	Cole Information
2006	No Current Listing	Haines Co., Inc.
2005	OCCUPANT UNKNOWN	Cole Information
2000	XXXX	Haines & Company
	X MAIN	Haines & Company
1975	BALL DAVID	Pacific Telephone
	GOODMAN JEFFREY	Pacific Telephone
1962	BLOOM JENNIE	Pacific Telephone
1958	SLHANBAUM JENNIE	Pacific Telephone
1954	SHAPER BEN	R. L. Polk & Co.

139 PARK PL

Year	Uses	Source
1933	Weisberg Mollie Mrs	Los Angeles Directory Co.
	Wolk Chas	Los Angeles Directory Co.

FINDINGS

Year	Uses	Source
1928	Carter Martha Mrs	Los Angeles Directory Co.
	Isenberg M H	Los Angeles Directory Co.
	Weisburg J R	Los Angeles Directory Co.

140 PARK PL

Year	Uses	Source
1933	Vacant	Los Angeles Directory Co.
1928	Vacant	Los Angeles Directory Co.

108 1/2 PARK PL

Year	Uses	Source
1958	TAYLOR LANE	Pacific Telephone
1936	DRESCHER CHAS	Los Angeles Directory Co.

111 1/2 PARK PL

Year	Uses	Source
1975	MURPHY TERRY	Pacific Telephone

115 1/2 PARK PL

Year	Uses	Source
1991	PEREZ SALLY	Pacific Bell
1985	BERLIN STEVE	Pacific Bell
1975	HOIST STEVEN R	Pacific Telephone
1936	SMITH PHILIP	Los Angeles Directory Co.

125 1/2 PARK PL

Year	Uses	Source
1962	HOCKETT RODIIEY	Pacific Telephone
1958	HICKS HILDA F	Pacific Telephone
1936	TYSON F E	Los Angeles Directory Co.

134 1/2 PARK PL

Year	Uses	Source
1991	CHACONBORIS	Pacific Bell
1985	FOX DAVID J	Pacific Bell
	STILES BRAD	Pacific Bell

Year	Uses	Source
1975	DE LANGE STEPHANIE	Pacific Telephone

136 1/2 PARK PL

Year	Uses	Source
1970	INGLE B	Pacific Telephone

THORNTON PL

108 THORNTON PL

Year	Uses	Source
2020	JEREMY BURDICK	EDR Digital Archive
2014	JEREMY BURDICK	Cole Information
2010	SCOTT PATCHIN	Cole Information
2006	PATCHIN Scott	Haines Co., Inc.
	TANTIADO Peter	Haines Co., Inc.
2005	PETER TANTIADO	Cole Information
2000	TANTIADO Peter	Haines & Company
1991	Bakalar AJ	Pacific Bell
	Bakale J 3956296	Pacific Bell
	Bakaler Arnold & Jay M 8361125	Pacific Bell
	Camm Steve	Pacific Bell
	BAKALARAJ	Pacific Bell
	CAMMSTEVE	Pacific Bell
1985	THAVIRAT THERESE & GEO	Pacific Bell
1980	Thavlrat Theresa & Geao	Pacific Telephone
1954	EGGLESTON T A	R. L. Polk & Co.
1936	LUDVIGSON R H	Los Angeles Directory Co.
1933	Ludvigson R H	Los Angeles Directory Co.
1928	Zilg Emil	Los Angeles Directory Co.

110 THORNTON PL

Year	Uses	Source
1928	1/2 Vacant	Los Angeles Directory Co.

FINDINGS

112 THORNTON PL

Year	Uses	Source
2014	OCCUPANT UNKNOWN	Cole Information
2010	MAX VANBROEK	Cole Information
2006	ALVES Edward	Haines Co., Inc.
	CURTIS Brent	Haines Co., Inc.
	WHITE Joanna	Haines Co., Inc.
2005	BRENT CURTIS	Cole Information
2000	JOANNA WHITE	Cole Information
	BRENT CURTIS	Cole Information
	ALVES Edward	Haines & Company
	CURTIS Brent	Haines & Company
	WHITE Joanna	Haines & Company
1991	LIBERTY CONSTRUCTION	Pacific Bell
	Alves Ed	Pacific Bell
	Alves J SANTA MONICA 3990077	Pacific Bell
	Alves Kent & Marlene MAR VISTA	Pacific Bell
	Alvey Tomi WESTLOS ANGELES	Pacific Bell
	Liberty Construction	Pacific Bell
	ALVES ED	Pacific Bell
1985	ALVES ED	Pacific Bell
	LIBERTY CONSTRUCTION	Pacific Bell
1975	FRIEDLAND DAVID	Pacific Telephone
1970	SWAIN TIMOTHY	Pacific Telephone
1936	VACANT	Los Angeles Directory Co.
1933	Vacant	Los Angeles Directory Co.
1928	Koehl R A slmbr	Los Angeles Directory Co.

116 THORNTON PL

Year	Uses	Source
2020	TEDESCO INC	EDR Digital Archive
	JESSE GOMEZ	EDR Digital Archive
2014	REGAN KIBBEE	Cole Information
	KAREN SCHWARZBERG	Cole Information

Year	Uses	Source
2014	SARAH SCHACHTE	Cole Information
	ELAN LIPSON	Cole Information
	NATHALIE CANESSA-WHIT	Cole Information
	LUCY RIZO	Cole Information
2010	REGAN KIBBEE	Cole Information
	KARIN NIERHAUS	Cole Information
2006	KIBBEE Regan	Haines Co., Inc.
2005	MITCHELL DAUTERIVE	Cole Information
2000	ROBERT ARAQUE	Cole Information
	ARAQUE Robert	Haines & Company
	WILCOX Melda	Haines & Company
1985	MOORE ROBT	Pacific Bell
1975	DELATORRE ELIZABETH	Pacific Telephone
1933	Newport N G	Los Angeles Directory Co.

120 THORNTON PL

Year	Uses	Source
2020	TOM KERSHAW	EDR Digital Archive
	YELENA KERSHAW	EDR Digital Archive
2014	JONATHAN RUBINI	Cole Information
2010	DAVID MOORE	Cole Information
2006	RENSHAW	Haines Co., Inc.
	Christopher	Haines Co., Inc.
2005	CHRISTOPHER RENSHAW	Cole Information
2000	C RENSHAW	Cole Information
	RENSHAW C	Haines & Company
1995	CIPPANANDA	Cole Information
	MADDEN, BRIAN	Cole Information
	ARANOW, ANDREW F	Cole Information
1992	SEARS, IAN	Cole Information
	TORO, G	Cole Information
1991	Small Glen	Pacific Bell
	SMALL GLEN	Pacific Bell

Year	Uses	Source
1985	SMALL GLEN	Pacific Bell
	SMALL GLEN	Pacific Bell
1962	BRIX FELIX	Pacific Telephone
1936	VACANT	Los Angeles Directory Co.
1933	Vacant	Los Angeles Directory Co.
1928	Mc Neal King	Los Angeles Directory Co.

122 THORNTON PL

Year	Uses	Source
2020	CARRIE LESLIE	EDR Digital Archive
2014	HANNAH LESLIE	Cole Information
2010	ERIC RYAN	Cole Information
	CARRIE LESLIE	Cole Information
2006	RYANEric	Haines Co., Inc.
2005	ERIC RYAN	Cole Information
	CARRIE LESLIE	Cole Information
2000	ERIC RYAN	Cole Information
	POULIOT Stephen	Haines & Company
	1/2 RYAN Eric	Haines & Company
1995	LESLIE, CARRIE	Cole Information
1985	NELSON FRITZA	Pacific Bell
1980	A kins Brad	Pacific Telephone
1970	ROYCE B C	Pacific Telephone
1958	TORRES MVERCEDES R	Pacific Telephone

124 THORNTON PL

Year	Uses	Source
2020	RONDIL GOSINE	EDR Digital Archive
2010	ROY NAU	Cole Information
2006	No Current Listing	Haines Co., Inc.
2005	ROY NAU	Cole Information
2000	ROY NAU	Cole Information
	CONLEY Alma	Haines & Company
	NAU Alma	Haines & Company

Year	Uses	Source
2000	NAU Roy	Haines & Company
1995	NAU, ROY	Cole Information
1992	NAU, ROY	Cole Information
1991	Nau Roy	Pacific Bell
	NAUROY	Pacific Bell
1985	NAU ROY	Pacific Bell
1970	SHAPIRO JEAN	Pacific Telephone

126 THORNTON PL

Year	Uses	Source
1965	SHAPIRO JOSHUA	Pacific Telephone
1962	ZUCKERMAN MARVIN SIGMAN	Pacific Telephone
1958	CLARK LOLLY	Pacific Telephone
	SHAPIRO JOSHUA R	Pacific Telephone
	SHAPIRO SOPHIA	Pacific Telephone
	ZUCKERMAN MLARVIN SIGMAN	Pacific Telephone
1954	CLARK LOLLY	R. L. Polk & Co.
	SHAPIRO JOSHUA R	R. L. Polk & Co.
1936	CRESCENT WAITERS CLUB	Los Angeles Directory Co.
	CHURCH AUGUSTUS	Los Angeles Directory Co.
1933	Crescent Waiters Club	Los Angeles Directory Co.
	Taylor C E	Los Angeles Directory Co.
1928	Crescent Bay Waiters CRib	Los Angeles Directory Co.

112 1/2 THORNTON PL

Year	Uses	Source
1954	REIN SADIE MRS	R. L. Polk & Co.

116 1/2 THORNTON PL

Year	Uses	Source
1954	WEINBERG GOLDIE	R. L. Polk & Co.

122 1/2 THORNTON PL

Year	Uses	Source
1970	LUNDBERG RON	Pacific Telephone

Year	Uses	Source
1962	FELD ALBERT T	Pacific Telephone
1958	SCLIRAM EDW	Pacific Telephone

VERNON AVE

300 VERNON AVE

Year	Uses	Source
2010	MEGAN GREEN	Cole Information

301 VERNON AVE

Year	Uses	Source
1985	NIMBLE THIMBLE THE	Pacific Bell
	PACIFIC ARTS IMPORT & EXPORT	Pacific Bell
1980	Nimble Thimble The	Pacific Telephone
1958	JEFFERSON PERNELL	Pacific Telephone
1936	RATCLIFF MATHILDA MRS	Los Angeles Directory Co.
1933	Anderson L P	Los Angeles Directory Co.
1928	Vernon Walter	Los Angeles Directory Co.

302 VERNON AVE

Year	Uses	Source
2005	FEDERICO SANTIAGO	Cole Information

311 VERNON AVE

Year	Uses	Source
1995	GEORGE O WAGNER & ASSOC	Cole Information
1992	WAGNER GEO O&ASOCTS	Cole Information
1991	WAGNER GEO0& ASSOCIATES	Pacific Bell
1985	WAGNER GEO0& ASSOCIATES	Pacific Bell
1936	GARDNER B L	Los Angeles Directory Co.
1933	Gardner E L	Los Angeles Directory Co.
1928	Gardner E L	Los Angeles Directory Co.

315 VERNON AVE

Year	Uses	Source
2014	BRYAN CHADIMA	Cole Information

FINDINGS

Year	Uses	Source
2014	OLGA SOTO	Cole Information
	AIDA PEREZ	Cole Information
2010	A SOTO	Cole Information
2006	No Current Listing	Haines Co., Inc.
2005	24 HOUR CONSTRUCTION	Cole Information
	BRYAN CHADIMA	Cole Information
	OCCUPANT UNKNOWN	Cole Information
2000	M SOTO	Cole Information
	JACOBS Errol	Haines & Company
1975	GONZALEZ EVERARDO	Pacific Telephone
1958	DIXON DOROTHY MAE	Pacific Telephone
1936	VACANT	Los Angeles Directory Co.
1933	Porter Max	Los Angeles Directory Co.
	a Vacant	Los Angeles Directory Co.
1928	Carpenter Percy	Los Angeles Directory Co.
	a Jones R H	Los Angeles Directory Co.

316 VERNON AVE

Year	Uses	Source
2020	DANIEL SANDWAL	EDR Digital Archive
	ANA SANDOVAL	EDR Digital Archive
2014	OCCUPANT UNKNOWN	Cole Information
	JOSE SANDOVAL	Cole Information
2010	OCCUPANT UNKNOWN	Cole Information
	JUANA GARCIA	Cole Information
2006	GARCIAJuana	Haines Co., Inc.
	SANTIAGO Federico	Haines Co., Inc.
2005	OCCUPANT UNKNOWN	Cole Information
2000	JOSE MARTINEZ	Cole Information
	JUANA GARCIA	Cole Information
	GOUNTOUMAS Thomas	Haines & Company
	1/2 GARCIA Juana	Haines & Company
	MARTINEZ Jose L	Haines & Company

FINDINGS

Year	Uses	Source
1995	OCCUPANT UNKNOWNN	Cole Information
1992	MARTINEZ, A	Cole Information
1980	Wackenhut Norman	Pacific Telephone

317 VERNON AVE

Year	Uses	Source
2000	OCCUPANT UNKNOWN	Cole Information
1995	ROSAS, JOHN P	Cole Information
1985	BONEY LURA	Pacific Bell
1958	SCHRAGER WM	Pacific Telephone
1954	SCHRAGER WM	R. L. Polk & Co.
1936	VACANT	Los Angeles Directory Co.
1933	Vacant	Los Angeles Directory Co.
1928	Stout Jesse	Los Angeles Directory Co.

318 VERNON AVE

Year	Uses	Source
2020	ANA SORIANO	EDR Digital Archive
2014	SAATUAI KELEKOLIO	Cole Information
	GERONIMO SORIANO	Cole Information
	LEONARD PEDRO	Cole Information
2010	IRENE VASQUEZ	Cole Information
	ANTONIO MENDEZ-PALULA	Cole Information
2006	VASQUEZ Irene	Haines Co., Inc.
2005	ANTONIO MENDEZ-PALULA	Cole Information
	MANUEL DEVASQUEZ	Cole Information
2000	OTHON LOPEZ	Cole Information
	MANUEL VASQUEZ	Cole Information
	LOPEZ Othon	Haines & Company
	1/2 VASQUEZ Manuel De Jesus	Haines & Company
1992	CALDERON, A	Cole Information
	MARTINEZ, F	Cole Information
1985	HAGEY JOS	Pacific Bell

FINDINGS

319 VERNON AVE

Year	Uses	Source
2014	PAULA SWANBERG	Cole Information
	TOMAS BECKLIN	Cole Information
	EVE PRATT	Cole Information
2010	AMANDA PRATT	Cole Information
	MICHAEL CORDOVA	Cole Information
2006	CHAVEZJonathan	Haines Co., Inc.
	HAKIMIANFarrah	Haines Co., Inc.
2005	LESLIE DELATORRE	Cole Information
	SHAHRZAD TAAVONI	Cole Information
	POPPY DURANT	Cole Information
	LESLIE LATORRE	Cole Information
	FARRAH HAKIMIAN	Cole Information
	KAREN LINDERMAN	Cole Information
2000	J MANHEIM	Cole Information
	BECKERMAN Craig	Haines & Company
	ONEIL Thomas	Haines & Company
1995	OCCUPANT UNKNOWNN	Cole Information
1970	LEE ROSIE B	Pacific Telephone
1965	LEE ROSIE B	Pacific Telephone
1962	LEE ROSIE B	Pacific Telephone
1958	TAYLOR STANLEY	Pacific Telephone
1954	TAYLOR STANLEY	R. L. Polk & Co.
1936	TIMM J F O)	Los Angeles Directory Co.
1933	Timm J F	Los Angeles Directory Co.
1928	Vacant	Los Angeles Directory Co.

320 VERNON AVE

Year	Uses	Source
2014	HILDA CRUZ	Cole Information
2006	PEREZMarcelino	Haines Co., Inc.
	V 1 LOPEZJulio	Haines Co., Inc.
2005	MARCELINO PEREZ	Cole Information

FINDINGS

Year	Uses	Source
2000	R MENDEZ	Cole Information
	RAFAEL GARCIA	Cole Information
	GARCIA Rafael	Haines & Company
1995	BERMUDEZ, RICARDO L	Cole Information
	LOPEZ, R	Cole Information
1992	LOPEZ, R	Cole Information
1985	FOSTER SHARON	Pacific Bell
1980	Wright Geo	Pacific Telephone
	Palmer Kimberly	Pacific Telephone
1958	JOHNSON WM H	Pacific Telephone

322 VERNON AVE

Year	Uses	Source
2014	FEBRONIA PEREZ	Cole Information
	OCCUPANT UNKNOWN	Cole Information
2010	FEBRONIA PEREZ	Cole Information
	OCCUPANT UNKNOWN	Cole Information
2006	PEREZFebron la a	Haines Co., Inc.
2005	SANTOS MENDOZA	Cole Information
	FEBRONIA PEREZ	Cole Information
2000	GOUNTOUMAS Thomas	Haines & Company
1995	ORTIZ, IRENE	Cole Information
1992	ORTIZ, IRENE	Cole Information
1991	Ortiz Richard	Pacific Bell
	ORTIZ RICHARD	Pacific Bell
1985	ORTIZ RICHARD	Pacific Bell
1980	Sigala Salvador F	Pacific Telephone
1962	COLEMAN JIMMY C	Pacific Telephone

324 VERNON AVE

Year	Uses	Source
2014	OCCUPANT UNKNOWN	Cole Information
2010	ALBERTO GARCIA	Cole Information
	ALVARO GARCIA	Cole Information

FINDINGS

Year	Uses	Source
2006	GARCIA Alberto	Haines Co., Inc.
	GARCIA Alvaro M	Haines Co., Inc.
2005	MELITON LOPEZ	Cole Information
	ALVARO GARCIA	Cole Information
2000	MARTIN PEREZ	Cole Information
	XXXX	Haines & Company
1995	GOMEZ, JAMES C	Cole Information
1985	AVEDIS SIRANI	Pacific Bell
1980	Cramer David	Pacific Telephone
	Waldron H N III	Pacific Telephone
1975	PAYNE LENORA	Pacific Telephone
1970	ROGERS MYRA ELAINE	Pacific Telephone
1965	ROGERS MYRA ELAINE	Pacific Telephone
1962	ROGERS MYRA ELAINE	Pacific Telephone
1958	ROGERS MYRA ELAINE	Pacific Telephone

325 VERNON AVE

Year	Uses	Source
2020	SALTER GIDDENS	EDR Digital Archive
	NINA SWAN	EDR Digital Archive
2014	NINA SWAN	Cole Information
	KIM GIDDENS	Cole Information
2010	NINA SWAN	Cole Information
	MARK SCHULMAN	Cole Information
	CALLI RYALS	Cole Information
2005	TATTUU	Cole Information
	NINA SWAN	Cole Information
2000	VALERIE LEFORT	Cole Information
	THEO FRIDLIZIUS	Cole Information
	HERBERT Gregory	Haines & Company
	PALFFY Tom	Haines & Company
1995	OCCUPANT UNKNOWNN	Cole Information
1992	VANZO, KURT	Cole Information

FINDINGS

Year	Uses	Source
1992	ROTH, JOHN	Cole Information
1985	EVANS JOAN	Pacific Bell
1975	MASIAS PANCHO	Pacific Telephone
	MONTOYA L	Pacific Telephone
	PERRY ARTHUR	Pacific Telephone
1970	MERCER FRED	Pacific Telephone
1962	WINGO C W	Pacific Telephone
1958	WINGO C W	Pacific Telephone
1936	WOODROW LOTTIE MRS	Los Angeles Directory Co.
1933	Woodrow Lottie Mrs	Los Angeles Directory Co.
1928	Woodrow Wm	Los Angeles Directory Co.

326 VERNON AVE

Year	Uses	Source
2014	OCCUPANT UNKNOWN	Cole Information
	JUSTINO LOPEZ	Cole Information
2010	CORNELIO OLIVERA	Cole Information
	ELIODORO DIAZ	Cole Information
2006	DIAZ Eiodoro	Haines Co., Inc.
	LOPEZJustino M	Haines Co., Inc.
2005	CORNELIO OLIVERA	Cole Information
	JUSTINO LOPEZ	Cole Information
2000	JUSTINO LOPEZ	Cole Information
	LOPEZ Justine M	Haines & Company
1995	CRUZ, R	Cole Information
1991	Sampson Lew is	Pacific Bell
	Sampson Lois G	Pacific Bell
1962	TURNER MARIE	Pacific Telephone

328 VERNON AVE

Year	Uses	Source
2020	WILSON WILLIE	EDR Digital Archive
	HUBERT HODGIN	EDR Digital Archive
	AUDREY WILSON	EDR Digital Archive

FINDINGS

Year	Uses	Source
2014	JOEL ROSS	Cole Information
	OCCUPANT UNKNOWN	Cole Information
2010	JOEL ROSS	Cole Information
	HUBERT HODGIN	Cole Information
2006	ROSSJoel	Haines Co., Inc.
	WILSONWllie	Haines Co., Inc.
2005	JOEL ROSS	Cole Information
	HUBERT HODGIN	Cole Information
2000	JOEL ROSS	Cole Information
	WILSON Willie	Haines & Company
	1/2 ROSS Joel	Haines & Company
1995	OCCUPANT UNKNOWNN	Cole Information
1991	Turner Mane	Pacific Bell
1980	Turner Marie	Pacific Telephone
	Duncan Oscar	Pacific Telephone
	Duncan	Pacific Telephone
	Duncan Tina	Pacific Telephone
1975	DUNCAN OSCAR	Pacific Telephone
1970	DUNCAN OSCAR	Pacific Telephone
1965	WHITEHURST	Pacific Telephone
1962	WHITEHURST0W	Pacific Telephone
1958	WHITEHURST0W	Pacific Telephone
1954	WHITEHURSTW	R. L. Polk & Co.
1936	SCHONEN FLORA MRS (O)	Los Angeles Directory Co.
1933	Schonen Flora Mrs	Los Angeles Directory Co.
	1/2 Ryckebosch Victor	Los Angeles Directory Co.
1928	Schonen J F	Los Angeles Directory Co.
	Walter E H	Los Angeles Directory Co.
1920	Schonen J P	Los Angeles Directory Co.

329 VERNON AVE

Year	Uses	Source
1970	SANFORD ALICE	Pacific Telephone

FINDINGS

Year	Uses	Source
1965	ROSE SONNY	Pacific Telephone
1962	JACQUEZ FELLCITAS	Pacific Telephone
1954	GREENFIELD CALVIN F	R. L. Polk & Co.
1933	a Schall Sadie Mrs	Los Angeles Directory Co.
	b Fredericks Morris	Los Angeles Directory Co.
	c Vacant	Los Angeles Directory Co.
	d Vacant	Los Angeles Directory Co.
	e Mulcare T A	Los Angeles Directory Co.
1928	a Walmsley J A	Los Angeles Directory Co.
	b Vacant	Los Angeles Directory Co.
	c Schafer Arth	Los Angeles Directory Co.
	d Nordyke J L	Los Angeles Directory Co.
	e Mulcare T A	Los Angeles Directory Co.

330 VERNON AVE

Year	Uses	Source
2020	KEVIN RIVEN	EDR Digital Archive
	ERA RIVEN	EDR Digital Archive
2014	ELIZABETH SANTORO	Cole Information
	ERA RIVEN	Cole Information
2010	ELIZABETH SANTORO	Cole Information
	ERA RIVEN	Cole Information
2006	FOSTER Ryan	Haines Co., Inc.
	SCOTT Ullie	Haines Co., Inc.
2000	SCOTT Lillie	Haines & Company
1980	Holston Orallar	Pacific Telephone
1975	HOLSTON ORALLAR	Pacific Telephone
1970	HOLSTON ORALLAR	Pacific Telephone
1965	HOLSTON ORALLAR	Pacific Telephone
1962	HOLSTON ORALLAR	Pacific Telephone
1958	HOLSTON ORALLAR	Pacific Telephone
1954	HOLSTON ORALLAR	R. L. Polk & Co.
1936	GILMAN ELIZ MRS (O)	Los Angeles Directory Co.

Year	Uses	Source
1933	Gilman Eliza Mrs o	Los Angeles Directory Co.
	1/2 Johnson T S	Los Angeles Directory Co.
1928	Gilman Eliz Mrs	Los Angeles Directory Co.
	Telford Veva Mrs	Los Angeles Directory Co.
	Macdonald S WMrs	Los Angeles Directory Co.

331 VERNON AVE

Year	Uses	Source
1936	MYERS SARAH MRS (O)	Los Angeles Directory Co.
1933	Myers T L o	Los Angeles Directory Co.

332 VERNON AVE

Year	Uses	Source
2020	LIESBET KOROMZAY	EDR Digital Archive
	ANDREW VOELKEL	EDR Digital Archive
2014	LIESBET KOROMZAY	Cole Information
2010	MARK SIMON	Cole Information
	LIESBET KOROMZAY	Cole Information
	J KAMLER	Cole Information
2006	VOELKEL Andrew	Haines Co., Inc.
2005	WELMARK INDUSTRIES	Cole Information
	MARK SIMON	Cole Information
	ANDREW VOELKEL	Cole Information
	J KAMLER	Cole Information
2000	CAROLIN ALLEN	Cole Information
	ALLEN Caroline	Haines & Company
	VOELKEL Andrew	Haines & Company
1995	DEELEY, RICK	Cole Information
1992	DEELEY, RICK	Cole Information
1980	Gregor Joe	Pacific Telephone
1975	HALEY Y	Pacific Telephone
	MC CUBBIN GABRIEL	Pacific Telephone
1965	PARAGON POOL CARE	Pacific Telephone
	PAUL ANGELO	Pacific Telephone

FINDINGS

Year	Uses	Source
1962	YATES 5 T	Pacific Telephone
1954	ANDERSON ETHEL	R. L. Polk & Co.
1936	MCCOMBS E L	Los Angeles Directory Co.
1933	Beattie E W	Los Angeles Directory Co.
	1/2 Wood R C	Los Angeles Directory Co.
1928	Beattie E W	Los Angeles Directory Co.
	Beattie J W	Los Angeles Directory Co.

333 VERNON AVE

Year	Uses	Source
2020	ANDREW BUSS	EDR Digital Archive
	ANDRES GONZALES	EDR Digital Archive
	KALANI DREIMANIS	EDR Digital Archive
	MATT WOODWORTH	EDR Digital Archive
	ELAINE WOOD	EDR Digital Archive
2014	MYLES COLLINS	Cole Information
	CATHERINE LYNCH	Cole Information
	TRISHA RANIEWICZ	Cole Information
	BRUCE SAHUD	Cole Information
	CANDY TORRES	Cole Information
	ALLISON CITINO	Cole Information
	ELAINE WOOD	Cole Information
	BRAD RITCHIE	Cole Information
2010	NATALIE AVAKIAN	Cole Information
	SAM SPARKS	Cole Information
	MARC TUTLO	Cole Information
	NICK EGGER	Cole Information
	NOE DUARTE	Cole Information
	CHERYL GAZDIK	Cole Information
	ADRIANNA NOYES	Cole Information
	ELAINE WOOD	Cole Information
	NANCY NISI	Cole Information
	IKE JABLON	Cole Information

FINDINGS

Year	*Uses*	*Source*
2006	TUTLOM	Haines Co., Inc.
2005	MARC TUTLO	Cole Information
	RAYMOND LEE	Cole Information
	SAM SPARKS	Cole Information
	RUSSELL BISHOP	Cole Information
	MARTY SCHATZ	Cole Information
	CHERYL GAZDIK	Cole Information
	JULIAN MOSS	Cole Information
	TOMMY FRANKLIN	Cole Information
2000	THOMAS CAHOON	Cole Information
	RAYMOND LEE	Cole Information
	TOMMY FRANKLIN	Cole Information
	CAHOON Thomas	Haines & Company
	FLINKMAN Stan	Haines & Company
	FRANKLIN Tommy	Haines & Company
	LEE Raymond	Haines & Company
1995	LEE, RAYMOND	Cole Information
	FRANKLIN, TOMMY	Cole Information
	HOLLISTER, J	Cole Information
	HOLDEN, KELLY L	Cole Information
	PATON, MELISSA	Cole Information
1991	Blackburn Janie L	Pacific Bell
	Blackburn Joann 8367292	Pacific Bell
	Finley Breck D	Pacific Bell
	Franklin Tommy	Pacific Bell
	Freedson Robt	Pacific Bell
	Freegard C VENICE 3964558	Pacific Bell
	Freehling Allen I Rabbi SANTA MONICA 3927771	Pacific Bell
	Garland Jean	Pacific Bell
	Hunter Nell	Pacific Bell
	Trecy Barry	Pacific Bell
	BLACKBURN JANIE L	Pacific Bell

FINDINGS

Year	Uses	Source
1991	FINLEY BRECK D	Pacific Bell
	FRANKLINTOMMY	Pacific Bell
	FREEDSONROBT	Pacific Bell
	GARLAND JEAN	Pacific Bell
	HUNTER NELL	Pacific Bell
	TRECY BARRY	Pacific Bell
1985	ECCLES MATTHEW	Pacific Bell
	AZEMI ASAD	Pacific Bell
	FRANKLIN TOMMY	Pacific Bell
1980	Bigelow Arlene T	Pacific Telephone
	Gompertz Ron	Pacific Telephone
	Guildford Michael	Pacific Telephone
	Jaber Abdulmajeed	Pacific Telephone
	Law son Jas	Pacific Telephone
	Light L	Pacific Telephone
	Smith Sandle	Pacific Telephone
1975	LEVY LARRY	Pacific Telephone
	BROWN JAY	Pacific Telephone
	DIN L	Pacific Telephone

334 VERNON AVE

Year	Uses	Source
2020	ALEXANDRA KOROMZAY	EDR Digital Archive
	CLIVE LIPMAN	EDR Digital Archive
2014	ALEXANDRA KOROMZAY	Cole Information
2010	CLIVE LIPMAN	Cole Information
2006	KOROMZAY	Haines Co., Inc.
	Alexandra	Haines Co., Inc.
2005	ALEXANDRA KOROMZAY	Cole Information
2000	RICHARD RA	Cole Information
	SCHOEFF Richard	Haines & Company
	TOBISH Timothy H	Haines & Company
1995	RICHARD L SCHOEFF	Cole Information

FINDINGS

Year	Uses	Source
1995	SCHOEFF, RICHARD L	Cole Information
1992	SCHOEFF, RICHARD	Cole Information
1991	Brown Roxanne	Pacific Bell
	Schoeff Richard	Pacific Bell
	BROWN ROXANNE	Pacific Bell
	SCHOEFF RICHARD	Pacific Bell
1975	LINDSEY MINNIE SUMMERS	Pacific Telephone
1970	HUBBARD MARGOT V	Pacific Telephone
1958	BURRELL WILLIE	Pacific Telephone
1954	BURRELL WILLIE	R. L. Polk & Co.
1936	DENMON LORENZO (O)	Los Angeles Directory Co.
1933	Denmon Lorenzo o	Los Angeles Directory Co.
1928	Denmon Lorenzo	Los Angeles Directory Co.

335 VERNON AVE

Year	Uses	Source
2000	XXXX	Haines & Company
1970	GONZALEZ HILLARIA	Pacific Telephone
1965	BRYANT CONSTANT REV	Pacific Telephone
1962	MCINTIRE GLIDE	Pacific Telephone
1936	BOYD C T	Los Angeles Directory Co.
1928	Foster H S	Los Angeles Directory Co.
	Foster R K	Los Angeles Directory Co.

337 VERNON AVE

Year	Uses	Source
2020	HEATHER PETERSON	EDR Digital Archive
2014	HEATHER PETERSON	Cole Information
2010	JENNIFER SNIERSON	Cole Information
2005	OCCUPANT UNKNOWN	Cole Information
2000	OCCUPANT UNKNOWN	Cole Information
	XXXX	Haines & Company
1995	HURESKIN, EPHRIAM G	Cole Information
1970	HURESKLE ELLA D	Pacific Telephone

Year	Uses	Source
1965	HURESKIN ELLA D	Pacific Telephone
1958	H IRESKIN EPHRAIM	Pacific Telephone
1954	HURESKIN EPHRAIM	R. L. Polk & Co.

338 VERNON AVE

Year	Uses	Source
2020	MARK ESSEN	EDR Digital Archive
2014	STEVE BROWN	Cole Information
2010	JOHN DONOVAN	Cole Information
2006	BROWN Roxanne	Haines Co., Inc.
2000	E HOLZMAN	Cole Information
	BROWN Roxanne	Haines & Company
1995	OCCUPANT UNKNOWNN	Cole Information
1992	COLLUM, DOUGLAS	Cole Information
1991	Lunetta Richard	Pacific Bell
	LUNETTA RICHARD	Pacific Bell
1980	Hilliard Roberta	Pacific Telephone
1975	HILLIARD ROBERTA	Pacific Telephone
1958	MONTOYA ORLANDO	Pacific Telephone
1936	JONES V C	Los Angeles Directory Co.
1933	Harris Max	Los Angeles Directory Co.
	1/2 Kendall C M o	Los Angeles Directory Co.
1928	Wilmot A B	Los Angeles Directory Co.
	1/2 Bonsteel A M Mrs	Los Angeles Directory Co.

339 VERNON AVE

Year	Uses	Source
2020	GINA HOROWITZ	EDR Digital Archive
	MICHAEL BRAGGS	EDR Digital Archive
	BYUNG YU	EDR Digital Archive
	BARBARA BRAGGS	EDR Digital Archive
2014	MICHAEL BRAGGS	Cole Information
	MAREK DOBRZYNSKI	Cole Information
	NELSON MEDRANO	Cole Information

FINDINGS

Year	Uses	Source
2014	KEVIN OROURKE	Cole Information
	ROGER ZIMMERMAN	Cole Information
	NEIL KING	Cole Information
	JONATHAN RAY	Cole Information
	RACHELLE SURMANI	Cole Information
	MYEISHIA MCALLAN	Cole Information
2010	JUDITH MANZELLA	Cole Information
	HART LORA	Cole Information
	MICHAEL BRAGGS	Cole Information
	ROGER ZIMMERMAN	Cole Information
	DANIEL HOROWITZ	Cole Information
	BYUNG YU	Cole Information
	MYEISHIA MCALLAN	Cole Information
2006	o YU Byung	Haines Co., Inc.
2005	BJ STORE	Cole Information
	FLUX ENTERPRISE	Cole Information
	DAWN GRIMES	Cole Information
	ROGER ZIMMERMAN	Cole Information
	EDWARD FIERRO	Cole Information
	BYUNG YU	Cole Information
	TERESITA VESTAL	Cole Information
	LORA HART	Cole Information
	CAROL DOWNINGS	Cole Information
2000	JOHN WILLIAMS	Cole Information
	EDWARD FIERRO	Cole Information
	BYUNG YU	Cole Information
	STEVE REINISCH	Cole Information
	GRACY PERSON	Cole Information
	FIERRO Edward	Haines & Company
	FLINKMAN Stan	Haines & Company
	REINISCH Steve	Haines & Company
	YU Byung	Haines & Company

FINDINGS

Year	Uses	Source
1995	KURAMITSU, K	Cole Information
	YU, BYUNG	Cole Information
	SHEFFER, STUART	Cole Information
	SIMPSON, ROBBIE	Cole Information
	DOWNINGS, C	Cole Information
1992	KOZMA, JOSEPH	Cole Information
	SIMPSON, ROBBIE	Cole Information
1991	Andersson Rolf	Pacific Bell
	Andes Ann Cornelia MALIBU	Pacific Bell
	Bordeau Paul	Pacific Bell
	Bordeaux J LOS ANGELES 4768254	Pacific Bell
	Harvey Leslie	Pacific Bell
	ANDERSSON ROLF	Pacific Bell
	BORDEAU PAUL	Pacific Bell
	HARVEY LESLIE	Pacific Bell
1958	GARCIA CHAS	Pacific Telephone
1936	LINGO E P	Los Angeles Directory Co.
1933	Lingo E P	Los Angeles Directory Co.
1929	Lingo Elmer depy sheriff	Los Angeles Directory Co.
1928	Lingo G M	Los Angeles Directory Co.

341 VERNON AVE

Year	Uses	Source
2000	FLINKMAN Stan	Haines & Company
1980	Early Cindy	Pacific Telephone
	Eairl E	Pacific Telephone
	Stanley Thos G	Pacific Telephone
1975	CANGELOSI LANNEA	Pacific Telephone
1965	ROBINSON PAT	Pacific Telephone
1962	ROBINSON PAT	Pacific Telephone
1958	ROBINSON PAT R	Pacific Telephone
1954	ROBINSON PAT R	R. L. Polk & Co.
1936	ELDRIDGE G	Los Angeles Directory Co.

Year	Uses	Source
1933	Sturm Arth	Los Angeles Directory Co.
1928	Corber Frank	Los Angeles Directory Co.

342 VERNON AVE

Year	Uses	Source
1928	Vacant	Los Angeles Directory Co.

346 VERNON AVE

Year	Uses	Source
2020	SAUL REYNOSO	EDR Digital Archive
2014	ZOHAL AMINI	Cole Information
	ARLENE REYNOSO	Cole Information
2010	GLORIA REYNOSO	Cole Information
	JOSE PEREZ	Cole Information
	ENRIQUE OROZCO	Cole Information
2006	PEREZJose Oscar	Haines Co., Inc.
2005	JOSE PEREZ	Cole Information
	MARIA PEREZ	Cole Information
	NORMA GUEVARA	Cole Information
2000	JESUS VASQUEZ	Cole Information
	ANTONIO DAVILA	Cole Information
	DAVILA Antonio	Haines & Company
	GUTIERREZ Jose	Haines & Company
	VASQUEZ Jesus	Haines & Company
1995	BRISENO, ANTONIO	Cole Information
	DAVILA, ANTONIO	Cole Information
1992	MARENTES, JOSE	Cole Information
1991	BRISENO ANTONIO	Pacific Bell
	Briseno Antonio	Pacific Bell
	Briseno C	Pacific Bell
	Galvana Rosa	Pacific Bell
	Lopez Lourdes	Pacific Bell
	Lopez Luciano SANTA MONICA 3990293	Pacific Bell
	Perez Eustacio	Pacific Bell

FINDINGS

Year	Uses	Source
1991	Reynoso Jose A	Pacific Bell
	GALVANAROSA	Pacific Bell
	LOPEZLOURDES	Pacific Bell
	PEREZ EUSTACIO	Pacific Bell
	REYNOSOJOSEA	Pacific Bell
1985	GUTIERREZ JOSE AVANICE	Pacific Bell
	GUTIERREZ JOSE	Pacific Bell
1980	Gutierrez Jose A	Pacific Telephone
	Reynoso Jose	Pacific Telephone
1965	DUNCAN N	Pacific Telephone
1962	SMITH JOHONIE LEE	Pacific Telephone
1958	RODRIGUEZ CONCEPTION M	Pacific Telephone

350 VERNON AVE

Year	Uses	Source
2000	CLAY Columbus	Haines & Company
1991	Cay Columbus	Pacific Bell
	CAYCOLUMBUS	Pacific Bell
1985	CLAY COLUMBUS	Pacific Bell
1980	Clay Columbus	Pacific Telephone
1975	CLAY COLUMBUS	Pacific Telephone
1965	CLAY COLUMBUS	Pacific Telephone
1962	CLAY COLUMBUS	Pacific Telephone
1958	CLAY COLUMBUS	Pacific Telephone
1954	CLAY COLUMBUS	R. L. Polk & Co.

351 VERNON AVE

Year	Uses	Source
2000	MAAS Francis	Haines & Company
1991	BUSINESS PRINTING SERVICE INC	Pacific Bell
	Business And Professional Association PO Box 69982 LOS ANGELES	Pacific Bell
	Business And Professional Association Of Los Angeles PO Box 69982 LOS ANGELES 6596376	Pacific Bell

FINDINGS

Year	Uses	Source
1991	BUSINESS PRINTING SERVICE INC	Pacific Bell
1986	BUSINESS PRINTING SERVICE VENICE	Pacific Bell
1985	BUSINESS PRINTING SERVICE INC	Pacific Bell
1981	BUSINESS PRINTING SERVICE VENICE	Pacific Telephone
1980	BUSINESS PRINTING SERVICE INC	Pacific Telephone
	From Los Angeles Telephones Call	Pacific Telephone

355 VERNON AVE

Year	Uses	Source
1936	STULTZ E V	Los Angeles Directory Co.
1933	Rich Laura B	Los Angeles Directory Co.
	1/2 Robinson Mildred Mrs	Los Angeles Directory Co.
1928	Baker Peter	Los Angeles Directory Co.
	Topoozian Yeghsa Mrs	Los Angeles Directory Co.

356 VERNON AVE

Year	Uses	Source
2000	XXXX	Haines & Company
1970	HOWARDS GROCERY	Pacific Telephone
1965	HOWARDS GROCERY	Pacific Telephone
1962	HOWARD MYRTLE T	Pacific Telephone
1958	HOWARD MYRTLE T	Pacific Telephone
1954	GRANN ZEKE	R. L. Polk & Co.
1936	VACANT	Los Angeles Directory Co.
1933	Donovan E M Mrs gro	Los Angeles Directory Co.
1928	Mc Fall L E Mrs gro	Los Angeles Directory Co.

361 VERNON AVE

Year	Uses	Source
2006	DREW	Haines Co., Inc.
	WY FILMS	Haines Co., Inc.
2000	CLEAR David	Haines & Company
	DOUG EDGE STUDIO	Haines & Company
1975	BUSINESS PRINTING SERVICE INC	Pacific Telephone

FINDINGS

368 VERNON AVE

Year	Uses	Source
2000	XXXX	Haines & Company
	X 4TH	Haines & Company
1991	Short Patricia	Pacific Bell
	SHORTPATRICIA	Pacific Bell
1980	Peterson Marta	Pacific Telephone
1937	ENGEL Mettie E Mrs mach opr	Los Angeles Directory Co.

315A VERNON AVE

Year	Uses	Source
1936	CARPENTER PERCY (O)	Los Angeles Directory Co.

329A VERNON AVE

Year	Uses	Source
1954	LINDQUIST DONALD A	R. L. Polk & Co.
1936	VACANT	Los Angeles Directory Co.

329B VERNON AVE

Year	Uses	Source
1936	SOHN JULIA MRS	Los Angeles Directory Co.

329C VERNON AVE

Year	Uses	Source
1958	COHN JESSIE	Pacific Telephone
1936	VACANT	Los Angeles Directory Co.

329D VERNON AVE

Year	Uses	Source
1936	GILLETTE FLOYD	Los Angeles Directory Co.

329E VERNON AVE

Year	Uses	Source
1936	MARKLE LELAND	Los Angeles Directory Co.

316 1/2 VERNON AVE

Year	Uses	Source
1970	PACE ELLEN	Pacific Telephone

Year	Uses	Source
1958	ETTY HAZEL E	Pacific Telephone

318 1/2 VERNON AVE

Year	Uses	Source
1975	MARENTES ALFREDO	Pacific Telephone

320 1/2 VERNON AVE

Year	Uses	Source
1958	COLLINS JIMMIE N	Pacific Telephone

322 1/2 VERNON AVE

Year	Uses	Source
1958	SMITH BIRTHA	Pacific Telephone

324 1/2 VERNON AVE

Year	Uses	Source
1975	GREEN SUSIE	Pacific Telephone

328 1/2 VERNON AVE

Year	Uses	Source
1991	TURNER MANE	Pacific Bell
1970	TURNER MARIE	Pacific Telephone
1965	TURNER MARIE	Pacific Telephone
1936	MATTHEWS MATILDA MRS	Los Angeles Directory Co.

330 1/2 VERNON AVE

Year	Uses	Source
1975	GUTIERREZ GUILLERMO	Pacific Telephone
1970	MESSENGER CORENE	Pacific Telephone
1936	BERNDT E L	Los Angeles Directory Co.

332 1/2 VERNON AVE

Year	Uses	Source
1962	HENDERSON MAIY MRS	Pacific Telephone
1958	HENTLERSON MARY MRS	Pacific Telephone
1954	HENDERSON MARY MRS	R. L. Polk & Co.
1936	WYATT OLIN	Los Angeles Directory Co.

FINDINGS

338 1/2 VERNON AVE

Year	Uses	Source
1965	GARCIA RALPH	Pacific Telephone
1962	GARCIA RALPH	Pacific Telephone
1936	JALO C M	Los Angeles Directory Co.

355 1/2 VERNON AVE

Year	Uses	Source
1936	RICH E L	Los Angeles Directory Co.

VIS PL

114 VIS PL

Year	Uses	Source
2020	UDDA LLC	EDR Digital Archive
	TRAIL TO HEALTH	EDR Digital Archive

VISTA PL

108 VISTA PL

Year	Uses	Source
2020	CHRISTOPHE BEAUMONT	EDR Digital Archive
	CARMEL BEAUMONT	EDR Digital Archive
2014	CHRISTOPHER BEAUMONT	Cole Information
	OCCUPANT UNKNOWN	Cole Information
2010	CHRISTOPHER BEAUMONT	Cole Information
	OCCUPANT UNKNOWN	Cole Information
2005	OCCUPANT UNKNOWN	Cole Information
2000	CARMAL DAVIES	Cole Information
	DAVIES Carmel	Haines & Company
1995	OCCUPANT UNKNOWNN	Cole Information
1985	DAVIES FREEMAN JR	Pacific Bell
1980	Davies Freeman Jr	Pacific Telephone
	Davies Gareth MARINA DEL REY	Pacific Telephone
	Johnson Chas L Feldspar	Pacific Telephone
1970	MEYER MAX	Pacific Telephone

FINDINGS

Year	Uses	Source
1965	MEYER MAX	Pacific Telephone
1962	MEYER MAX	Pacific Telephone
1958	WINBERG JOE	Pacific Telephone
1936	SATLNSKY LOUIS	Los Angeles Directory Co.
1933	Vacant	Los Angeles Directory Co.
	1/2 Vacant	Los Angeles Directory Co.
1928	Peri S J	Los Angeles Directory Co.
	1/2 Bow ersox Nellie Mrs	Los Angeles Directory Co.
1924	Wilson R E	Los Angeles Directory Co.
	Heaton L F	Los Angeles Directory Co.
1920	Shultz F A	Los Angeles Directory Co.
	Wells J K	Los Angeles Directory Co.
	Goldsmith Maude	Los Angeles Directory Co.

109 VISTA PL

Year	Uses	Source
2020	SUNNY TOMBLIN	EDR Digital Archive
2014	ALEXANDRA MICHAEL	Cole Information
	SUNNY TOMBLIN	Cole Information
2010	MELANIE FERGUSON	Cole Information
	SUNNY TOMBLIN	Cole Information
2006	No Current Listing	Haines Co., Inc.
2005	ANNA WEAVER	Cole Information
	ANNA ZOX-WEAVER	Cole Information
	SUNNY TOMBLIN	Cole Information
2000	SUNNY TOMBLIN	Cole Information
	TOMBLIN Sunny	Haines & Company
1995	OCCUPANT UNKNOWNN	Cole Information
1980	Gladu A M	Pacific Telephone
	Gladu Russell	Pacific Telephone
	Gladw in G	Pacific Telephone
1975	BLERNSROBT	Pacific Telephone
	GOMEZ ROBERTO	Pacific Telephone

FINDINGS

Year	Uses	Source
1970	BURNS AUGUST	Pacific Telephone
1958	FRANCAVILLA BEA	Pacific Telephone
1954	BARR ANNE	R. L. Polk & Co.
1936	LIVER ALEX	Los Angeles Directory Co.
1933	Vacant	Los Angeles Directory Co.
	1/2 Vacant	Los Angeles Directory Co.
	1/2b Vacant	Los Angeles Directory Co.
1928	Driver J W	Los Angeles Directory Co.
	1/2a Evanoff Annie Mrs	Los Angeles Directory Co.
	1/2b Abram Dora Mrs	Los Angeles Directory Co.
1924	Cox W	Los Angeles Directory Co.
	Driver J W	Los Angeles Directory Co.
1920	Egan Jewell Mrs	Los Angeles Directory Co.

110 VISTA PL

Year	Uses	Source
2014	DAVID HAWRYLUK	Cole Information
	DAVID DOMBISH	Cole Information
2010	WILLIAM MOLINAR	Cole Information
	T YEETING	Cole Information
	NEWTON MACK	Cole Information
2005	CYCLOPS PRODUCTIONS	Cole Information
	C ISHIHARA	Cole Information
	ANDREW SWARTZBAUGH	Cole Information
2000	FANNIE IP	Cole Information
	RICHARD SWARTZBAUGH	Cole Information
	ALEX FERRER	Cole Information
	FERRER Alex	Haines & Company
	IP Fannie	Haines & Company
	STONE Robert	Haines & Company
1995	VILLENUEVA, JUAN	Cole Information
	STOPPEL, DAVID	Cole Information
	COOPER, ALLISON	Cole Information

FINDINGS

Year	Uses	Source
1995	WATSON, S	Cole Information
1992	LITTLE, JAMES	Cole Information
1991	FORSTERM L	Pacific Bell
	Baughman Jim	Pacific Bell
	Forster M L	Pacific Bell
	BAUGHMAN JIM	Pacific Bell
1985	FERRERA E F	Pacific Bell
	STATHATOU LOUKIA	Pacific Bell
1975	DEMPERLO PAT	Pacific Telephone
	OWENS CAROLYN	Pacific Telephone
1962	MCCAIN MARGAIT	Pacific Telephone
1958	RICHEY S APTS	Pacific Telephone
	SUMMERS DIXIE E MRS	Pacific Telephone
1954	SUMMERS DIXIE E MRS	R. L. Polk & Co.
1936	VISTA PLACE APART- MENTS	Los Angeles Directory Co.
	BROSS RACHEL B (O)	Los Angeles Directory Co.
	HARRIS MAURICE	Los Angeles Directory Co.
1933	Vista Place Apartments	Los Angeles Directory Co.
	Center Jas	Los Angeles Directory Co.
	Later Helena Mrs	Los Angeles Directory Co.
	Mayfield Alberta	Los Angeles Directory Co.
	Varonov Jacob	Los Angeles Directory Co.
	Duncan I S Mrs	Los Angeles Directory Co.
	1/2 Vacant	Los Angeles Directory Co.
	Vacant	Los Angeles Directory Co.
	Shapero Bertha Mrs	Los Angeles Directory Co.
	1/2 Vacant	Los Angeles Directory Co.
	Fraser C N Mrs	Los Angeles Directory Co.
	Vacant	Los Angeles Directory Co.
	Baiter Saml	Los Angeles Directory Co.
	Vacant	Los Angeles Directory Co.
	Taylor E D Mrs o	Los Angeles Directory Co.

FINDINGS

Year	Uses	Source
1933	Lane Jack o	Los Angeles Directory Co.
	Vacant	Los Angeles Directory Co.
	Schultz A J Mrs o	Los Angeles Directory Co.
	Russell I M Mrs o	Los Angeles Directory Co.
	Vacant	Los Angeles Directory Co.
	a Nabb J D	Los Angeles Directory Co.
	b Vacant	Los Angeles Directory Co.
	c TWaite H A o	Los Angeles Directory Co.
	Derby W R	Los Angeles Directory Co.
	Huston M F	Los Angeles Directory Co.
	1/2 Amlar Helen Mrs	Los Angeles Directory Co.
	Vacant	Los Angeles Directory Co.
	Doyle P J	Los Angeles Directory Co.
	1/2 Leonard J T	Los Angeles Directory Co.
	Vacant	Los Angeles Directory Co.
1928	Vista Place Aparments	Los Angeles Directory Co.
1924	Vista Place Apartments	Los Angeles Directory Co.
	Beers J W	Los Angeles Directory Co.
	Burris L B Mrs	Los Angeles Directory Co.
	Harper J A	Los Angeles Directory Co.
1920	Vista Place Apts	Los Angeles Directory Co.
	Henry B E	Los Angeles Directory Co.
	Stiles Wilfred H	Los Angeles Directory Co.

113 VISTA PL

Year	Uses	Source
2020	CAROL JADIKER	EDR Digital Archive
2014	WILLIAM JADIKER	Cole Information
2010	JEFFREY SREDNICK	Cole Information
2006	JADIKER Will M	Haines Co., Inc.
2005	WILLIAM JADIKER	Cole Information
	OCCUPANT UNKNOWN	Cole Information
2000	CAROL SREDNICK	Cole Information

FINDINGS

Year	Uses	Source
2000	JADIKER William	Haines & Company
1995	OCCUPANT UNKNOWNN	Cole Information
1985	NELSON KENNETH	Pacific Bell
1980	Nelson Kenneth	Pacific Telephone
1958	SEART WINIFRED	Pacific Telephone
1936	DUNCAN I S MRS	Los Angeles Directory Co.
1928	Brehme E J	Los Angeles Directory Co.
	1/2 Abbott M B Mrs	Los Angeles Directory Co.
1924	Fogel M E	Los Angeles Directory Co.
	A Mac Donald A A Mrs	Los Angeles Directory Co.
1920	T 1acuonaid A A Mirs	Los Angeles Directory Co.

114 VISTA PL

Year	Uses	Source
2020	ERIKA SINCLAIR	EDR Digital Archive
	ADAM HOLCOMB	EDR Digital Archive
2014	OCCUPANT UNKNOWN	Cole Information
2010	OCCUPANT UNKNOWN	Cole Information
2006	No Current Listing	Haines Co., Inc.
2005	CHRISTINA BOSWELL	Cole Information
2000	OCCUPANT UNKNOWN	Cole Information
	DALESSIO John	Haines & Company
1995	OCCUPANT UNKNOWNN	Cole Information
1992	DWYER, P K	Cole Information
1991	Dw yer PK	Pacific Bell
	DWYERPK	Pacific Bell
1970	DALESIE JOHN G	Pacific Telephone
1965	AUCUTT JOHN W	Pacific Telephone
1962	AUCUTT JOHN W	Pacific Telephone
1958	WEBER HARRY L	Pacific Telephone
1954	WEBER HARRY L	R. L. Polk & Co.
1936	AVERIT RODGIE MRS	Los Angeles Directory Co.
1928	Weber H L	Los Angeles Directory Co.

FINDINGS

Year	Uses	Source
1928	1/2 Dingham Louise Mrs	Los Angeles Directory Co.
1924	Kelly J L	Los Angeles Directory Co.
1920	Cohen Paula Mrs	Los Angeles Directory Co.

115 VISTA PL

Year	Uses	Source
2020	JONATHAN RUBINI	EDR Digital Archive
2014	RAYMOND GINN	Cole Information
2010	KARL CARTER	Cole Information
2006	BEATH Andrew	Haines Co., Inc.
	INNERCITYENTINC	Haines Co., Inc.
2000	BETH Andrew	Haines & Company
	1/2 RUDIGER Kevin	Haines & Company
1995	KISSLING, RICHARD	Cole Information
1980	Burns Robt A	Pacific Telephone
	Church Mary	Pacific Telephone
	Church N	Pacific Telephone
1958	UDKOFF LENA	Pacific Telephone
1936	TORCHIA SADIE MRS	Los Angeles Directory Co.
1928	Bell K R	Los Angeles Directory Co.
	1/2 Vacant	Los Angeles Directory Co.
1924	1/2 lHunter Alice Mrs	Los Angeles Directory Co.

117 VISTA PL

Year	Uses	Source
2000	XXXX	Haines & Company
1965	EISENHOUR MELVIN	Pacific Telephone

118 VISTA PL

Year	Uses	Source
2020	WILLIAM BARTON	EDR Digital Archive
	ERICA BARTON	EDR Digital Archive
2014	JOHN JUHASZ	Cole Information
	MARIKE JONES	Cole Information

FINDINGS

Year	Uses	Source
2010	JIM MORRISON	Cole Information
2006	a BARTLETT Mary	Haines Co., Inc.
	MORRISON Jim	Haines Co., Inc.
2005	MARY BARTLETT	Cole Information
	MARIKE JONES	Cole Information
2000	OCCUPANT UNKNOWN	Cole Information
1995	SMITH, PHILIP J	Cole Information
	ALLAWAY, PATRICK	Cole Information
1992	ALLAWAY, PATRICK	Cole Information
1991	WLLIGER PAUL	Pacific Bell
	o Allaw ay Patrick	Pacific Bell
	Wiliger Paul	Pacific Bell
	Willigrod Wm & Monica MARINA DEL REY 3013079	Pacific Bell
	Wilifams K	Pacific Bell
	Wolkow itzllene	Pacific Bell
	O ALLAWAY PATRICK	Pacific Bell
	WOLKOWITZLLENE	Pacific Bell
1985	ROGERS WM	Pacific Bell
1980	Davenport K	Pacific Telephone
	Rogers Wm	Pacific Telephone
	i Weiss Kenneth	Pacific Telephone
	i Weiss Kurt E MD	Pacific Telephone
1975	CONNOR NEIL	Pacific Telephone
1970	GOREL MORTON	Pacific Telephone
1958	FRASER DONALD R R	Pacific Telephone
1954	FRASER DONALD R R	R. L. Polk & Co.
1936	FRASER C N MRS	Los Angeles Directory Co.
1928	Fraser C N Mrs	Los Angeles Directory Co.
1924	Fraser Carrie N	Los Angeles Directory Co.
1920	Eraser C N Mrs	Los Angeles Directory Co.

FINDINGS

119 VISTA PL

Year	Uses	Source
2020	DAVID LATTIZORI	EDR Digital Archive
	FAREED BAKSH	EDR Digital Archive
2014	ALISTAIR KNAPP	Cole Information
2010	STEPHAN BINDMAN	Cole Information
2006	COHENAdi	Haines Co., Inc.
	COHEN Adi	Haines Co., Inc.
2005	OCCUPANT UNKNOWN	Cole Information
2000	DYLAN BLACK	Cole Information
	ALLAWAY Patrick	Haines & Company
	LATONA LANDSCAPE CONSULTANTS 31 W 452 135	Haines & Company
	PRENTICE Ann	Haines & Company
	ZYCHLINSKI Rita	Haines & Company
1995	FOSBER, MICHAEL	Cole Information
1992	WARD, R	Cole Information
1991	Ward R	Pacific Bell
	WARDR	Pacific Bell
1985	ARDELL JAN	Pacific Bell
1980	Speizmanc Wm	Pacific Telephone
1970	SPEIZMAN WM	Pacific Telephone
1962	KIMSNEL DONALD	Pacific Telephone
1958	BURTON JOHN D	Pacific Telephone
	BURTON MARGARET	Pacific Telephone
1954	DIAMOND MORRIS H	R. L. Polk & Co.
1936	VACANT	Los Angeles Directory Co.
1928	Gushman Herman	Los Angeles Directory Co.
1924	Mc Guire Irving	Los Angeles Directory Co.
1920	Martin JSJ	Los Angeles Directory Co.

120 VISTA PL

Year	Uses	Source
2020	RICK GUNDERSON	EDR Digital Archive

Year	Uses	Source
2014	RICK GUNDERSON	Cole Information
2010	ELENA VANNUCCI	Cole Information
2006	GUNDERSON Rick	Haines Co., Inc.
2005	ELENA VANNUCCI	Cole Information
2000	ELENA VANNUCCI	Cole Information
	GUNDERSON Rick	Haines & Company
	VANNUCCI Elena	Haines & Company
1995	OCCUPANT UNKNOWNN	Cole Information
1980	Morgan Robt Bob	Pacific Telephone
1936	MCARTHUR MANUEL	Los Angeles Directory Co.
1928	Belous Israel	Los Angeles Directory Co.
1924	Troxel M H Mrs	Los Angeles Directory Co.

121 VISTA PL

Year	Uses	Source
2020	ZAIDA AGUILAR	EDR Digital Archive
	CHRISTINA GRIJALVA	EDR Digital Archive
	ADILIA AGUILAR	EDR Digital Archive
	ROSE VILLASENOR	EDR Digital Archive
2014	ZAIDA AGUILAR	Cole Information
2010	ALEX TOTH	Cole Information
2006	CAMP 3 ELL COLLINS	Haines Co., Inc.
	James	Haines Co., Inc.
2005	JAMES CAMPBELL-COLLINS	Cole Information
2000	BOB TALMAGE	Cole Information
	TALMAGE Bob	Haines & Company
1995	WEISS, WENDY	Cole Information
1985	CALLAHAN MARK S	Pacific Bell
	MARTELO ALBERT	Pacific Bell
1980	Feldman Bob	Pacific Telephone
	Feldman Bonit	Pacific Telephone
1950	COMO MAURICE S R	Pacific Telephone
	COMO MAURICE S R	Pacific Telephone

FINDINGS

Year	Uses	Source
1936	VACANT	Los Angeles Directory Co.
1928	Jaques Anna Mrs	Los Angeles Directory Co.
1924	Steams G B	Los Angeles Directory Co.
1920	Garrett 0 B	Los Angeles Directory Co.

125 VISTA PL

Year	Uses	Source
2014	THOMAS WELLINGTON	Cole Information
2010	BRADLEY HINES	Cole Information
2005	DEFORREST MOST	Cole Information
2000	D MOST	Cole Information
	MOST Deforrest 310 396 55a	Haines & Company
	MOST J	Haines & Company
1995	OCCUPANT UNKNOWNN	Cole Information
1936	TAYLOR E D MRS (O)	Los Angeles Directory Co.
1928	Vacant	Los Angeles Directory Co.
1924	Geiger H J	Los Angeles Directory Co.

126 VISTA PL

Year	Uses	Source
2006	GIOVANNONIJM	Haines Co., Inc.
2005	JEANNE GIOVANNONI	Cole Information
2000	J GIOVANNONI	Cole Information
	GIOVANNONI J M	Haines & Company
1995	GIOVANNONI, J M	Cole Information
1992	GIOVANNONI, J M	Cole Information
1991	Giovannon I JM	Pacific Bell
	Glovannonli John J 8219741	Pacific Bell
	GIOVANNON LJM	Pacific Bell
1985	GIOVANNONI J M	Pacific Bell
1980	Giovannoni J M	Pacific Telephone
	Giovannoni John J	Pacific Telephone
1975	GINVANNONI J M	Pacific Telephone
1958	RAVITZ BESSIE	Pacific Telephone

Year	Uses	Source
1954	RAVITZ BESSIE	R. L. Polk & Co.
1936	HARDLN L C	Los Angeles Directory Co.
1928	Christie Lee	Los Angeles Directory Co.
1920	Lane John	Los Angeles Directory Co.

127 VISTA PL

Year	Uses	Source
2020	SANA FAROOQ	EDR Digital Archive
2014	REID WILBRAHAM	Cole Information
	JESSICA KENEALLY	Cole Information
	ALEXIS DANDREA	Cole Information
	EVAN WILKINSON	Cole Information
2010	JEFF SHOWS	Cole Information
	SHANNON GANNON	Cole Information
	AMELIA MCPARTLON	Cole Information
2006	ANDResk I Robert	Haines Co., Inc.
	MCDOWELL	Haines Co., Inc.
	PATRICK	Haines Co., Inc.
	MCPARTLON Amelia	Haines Co., Inc.
	OBRIAN Geoffrey	Haines Co., Inc.
	PAPPAS Malt	Haines Co., Inc.
2005	BETTY ANDRESKI	Cole Information
	GEOFFREY OBRIAN	Cole Information
	ROBERT UNDERWOOD	Cole Information
	AMELIA MCPARTLON	Cole Information
	JEREMIAH WHITE	Cole Information
	PATRICK MCDOWELL	Cole Information
	MATT PAPPAS	Cole Information
2000	KEVIN JOYCE	Cole Information
	FRANK SHEPPARD	Cole Information
	G OBRIAN	Cole Information
	AMELIA MCPARTLON	Cole Information
	ROBERT ANDRESKI	Cole Information

FINDINGS

Year	Uses	Source
2000	BRIAN TADDEO	Cole Information
	ANDRESKI Robert	Haines & Company
	FREEDMAN Alan	Haines & Company
	OBRIAN Geoffrey 310 392 3 B 3 a	Haines & Company
1995	HAMILTON, PAUL	Cole Information
	STEWART, MARSHA	Cole Information
	ANDRESKI, ROBERT	Cole Information
	LINDHARDT, JASON	Cole Information
	WAITZ, KEITH M	Cole Information
	BARLOW, TRACY	Cole Information
1992	TALAVERA, EFRAIN	Cole Information
	AUGUSTINE, JUDE	Cole Information
1991	Bednark Joe	Pacific Bell
	Nunes Jeffery	Pacific Bell
	Scheimer Patti	Pacific Bell
	Stem Shaw n	Pacific Bell
	Torstenson Amanda	Pacific Bell
	BEDNARKJOE	Pacific Bell
	NUNESJEFFERY	Pacific Bell
	SCHEIMER PATTI	Pacific Bell
	STEMSHAWN	Pacific Bell
	TORSTENSON AMANDA	Pacific Bell
1985	DENNY STEVEN	Pacific Bell
	NUNES JEFFERY	Pacific Bell
	SCHOFIELD ROSEMARY	Pacific Bell
	SHERMAN JEFFERY	Pacific Bell
	SIERDY CHRISTINE	Pacific Bell
1980	Camplon Allen	Pacific Telephone
	Chandler S	Pacific Telephone
	Sherman Jeff	Pacific Telephone
	Thomas John	Pacific Telephone
1975	ACOSTA S	Pacific Telephone

FINDINGS

Year	Uses	Source
1975	CHANDLER S	Pacific Telephone
	DONNELLAN KEVIN	Pacific Telephone
	KOSELYN LARRY	Pacific Telephone
	MAGNUSON GARY	Pacific Telephone
1970	MILLER JON P	Pacific Telephone
	OBRIEN LINDA MAY	Pacific Telephone
	SCHADER BARBARA	Pacific Telephone
	SCHEFFER LOU	Pacific Telephone
1965	HOOK JOHN D	Pacific Telephone
	RICHARDS WILKINSON	Pacific Telephone
1958	CORPUZ PETE F	Pacific Telephone
1954	I ALIEN EARL R	R. L. Polk & Co.
1936	GORDON BERTHAS MRS	Los Angeles Directory Co.
1928	Vacant	Los Angeles Directory Co.
1924	Dillon A B	Los Angeles Directory Co.

128 VISTA PL

Year	Uses	Source
1962	CORPUZ PETE F	Pacific Telephone
1936	MAXWELL W R	Los Angeles Directory Co.
1928	Vacant	Los Angeles Directory Co.
1924	Vacant	Los Angeles Directory Co.

129 VISTA PL

Year	Uses	Source
2000	XXXX	Haines & Company
1980	Colt Elese	Pacific Telephone
1954	BRANDT FRED E	R. L. Polk & Co.
1936	RUSSELL I M MRS (O)	Los Angeles Directory Co.
1928	Vacant	Los Angeles Directory Co.
1924	Few ell T C	Los Angeles Directory Co.
1920	Few ell T C	Los Angeles Directory Co.
	Tacey Louise Mrs	Los Angeles Directory Co.

FINDINGS

130 VISTA PL

Year	Uses	Source
2020	SIMONE DELEEUW	EDR Digital Archive
	GRETA KREFT	EDR Digital Archive
	ITA KREFT	EDR Digital Archive
2014	JAN KREFT	Cole Information
2010	KATHY LEONARDO	Cole Information
2006	KREFT Greta	Haines Co., Inc.
2005	LHG TILE & MARBLE	Cole Information
	JAN KREFT	Cole Information
2000	GRETA KREFT	Cole Information
	JAMES MORRIS	Cole Information
	KREFT Greta	Haines & Company
1995	DELEEUW, JAN	Cole Information
	KREFT, GRETA G	Cole Information
1980	Eli Edw	Pacific Telephone
1950	CLARKE T T R	Pacific Telephone
	CLARKE T T R	Pacific Telephone

131 VISTA PL

Year	Uses	Source
1962	COLBY BERNADETTE D	Pacific Telephone
1954	COLBY BERNADETTE	R. L. Polk & Co.
1936	WATERMAN ABR	Los Angeles Directory Co.
1928	Jones T H	Los Angeles Directory Co.
1924	Anderson Civility Mrs	Los Angeles Directory Co.
1920	Grubb Civility Mrs	Los Angeles Directory Co.

132 VISTA PL

Year	Uses	Source
2020	ARLENE KOLODZIEJSKI	EDR Digital Archive
2014	SIERRA STOCKTON	Cole Information
2006	RUBIN Jason	Haines Co., Inc.
2005	SCOTT KLEIN	Cole Information
2000	PATRICK HARRIS	Cole Information

FINDINGS

Year	Uses	Source
2000	BEIER Gregory	Haines & Company
	HARRIS Patrick	Haines & Company
	MERK Richard	Haines & Company
1995	MILLER, DAVID B	Cole Information
1992	MILLER, DAVID B	Cole Information
1991	Petrosino Salvatore	Pacific Bell
	Petrosky J	Pacific Bell
	PETROSINO SALVATORE	Pacific Bell
1980	Merk Richard	Pacific Telephone
1958	CABRERA CARMEN L	Pacific Telephone
1928	a Nabb J D	Los Angeles Directory Co.
	b Vacant	Los Angeles Directory Co.
	c Waite H A	Los Angeles Directory Co.

133 VISTA PL

Year	Uses	Source
1962	BROPHY PAT	Pacific Telephone
1958	BROPHY PAT	Pacific Telephone
1936	VACANT	Los Angeles Directory Co.
1928	Vacant	Los Angeles Directory Co.
1924	Hudson M L	Los Angeles Directory Co.

134 VISTA PL

Year	Uses	Source
1950	LYMAN ROBT H R	Pacific Telephone
	LYMAN ROBT H R	Pacific Telephone
1936	HUSTON M F	Los Angeles Directory Co.
1928	Bevill John	Los Angeles Directory Co.
	1/2 Kelley M E Mrs	Los Angeles Directory Co.
1924	Morgan W L	Los Angeles Directory Co.
	Kelly M E Mrs	Los Angeles Directory Co.
1920	1/2 Kelley S F	Los Angeles Directory Co.

FINDINGS

135 VISTA PL

Year	*Uses*	*Source*
2006	DO Chris	Haines Co., Inc.
	DO Chris	Haines Co., Inc.
2005	CHRIS DO	Cole Information
2000	CHRIS DO	Cole Information
	BLIND VISUAL PROPAGANDA 310 364 161 B	Haines & Company
	DO Chris	Haines & Company
	DO Chris	Haines & Company
	NAYLOR Russell	Haines & Company
	X MAIN	Haines & Company
1995	OCCUPANT UNKNOWNN	Cole Information
1958	ROBERTSON JAS A	Pacific Telephone
1936	VACANT	Los Angeles Directory Co.
1928	Vacant	Los Angeles Directory Co.
1924	Jones T H	Los Angeles Directory Co.

136 VISTA PL

Year	*Uses*	*Source*
1928	Boloskly Philip	Los Angeles Directory Co.
	1/2 Vacant	Los Angeles Directory Co.

137 VISTA PL

Year	*Uses*	*Source*
1960	PRESTON L E	Pacific Telephone
1936	VACANT	Los Angeles Directory Co.
1928	Vacant	Los Angeles Directory Co.
1924	Vacant	Los Angeles Directory Co.

168 VISTA PL

Year	*Uses*	*Source*
1975	PACIFIC UNIVERSAL PRODUCTS CORP LENS COATNG PASADENA	Pacific Telephone

FINDINGS

109B VISTA PL

Year	Uses	Source
1958	DINER ROSE MRS	Pacific Telephone
1954	HAYMAN LOUIS	R. L. Polk & Co.

132B VISTA PL

Year	Uses	Source
1962	KILROY SARAH	Pacific Telephone
1954	SLUGHES RICHARD A	R. L. Polk & Co.

132C VISTA PL

Year	Uses	Source
1954	MATA ROSS	R. L. Polk & Co.

108 1/2 VISTA PL

Year	Uses	Source
1985	REUTER SUSANNE	Pacific Bell
1965	BERTZ FANNIE	Pacific Telephone
1962	BERTA FANNIE	Pacific Telephone
1958	BERTZ FANNIE	Pacific Telephone
1936	PAKCYK N P	Los Angeles Directory Co.

109 1/2 VISTA PL

Year	Uses	Source
1936	VACANT	Los Angeles Directory Co.

113 1/2 VISTA PL

Year	Uses	Source
1936	VACANT	Los Angeles Directory Co.

115 1/2 VISTA PL

Year	Uses	Source
1975	METZ SUZIE	Pacific Telephone
1970	OVERBY PAUL E	Pacific Telephone
1958	HULL LAWRENCE E	Pacific Telephone
1936	HUNTER ALICE MRS	Los Angeles Directory Co.

FINDINGS

120 1/2 VISTA PL

Year	Uses	Source
1954	PERALTA BLANCHE	R. L. Polk & Co.

134 1/2 VISTA PL

Year	Uses	Source
1936	AMLAR HELEN MRS	Los Angeles Directory Co.

135 1/2 VISTA PL

Year	Uses	Source
1958	CORTEZ LORAINE	Pacific Telephone

WASHINGTON BLVD

900 WASHINGTON BLVD

Year	Uses	Source
1980	Jackson Brothers Garage	Pacific Telephone
1975	LERNER OIL CO INC CULVER CITY	Pacific Telephone
1965	ROY S MOBIL SERV	Pacific Telephone
1962	ROY S MOBIL SERV	Pacific Telephone
1958	MULCRONE S MOBIL SERV	Pacific Telephone
1954	LUTZE NICK SERV STN	R. L. Polk & Co.
1929	ADAMS IDA MAY Attorney and Counselor at Law	Los Angeles Directory Co.
1928	Keens Frank garage	Los Angeles Directory Co.
1924	ADAMS IDA MAY Attorney and Counselor at Law	Los Angeles Directory Co.

901 WASHINGTON BLVD

Year	Uses	Source
1991	Stew art J A Construction Co	Pacific Bell
	STEWARTJ A CONSTRUCTION CO	Pacific Bell
1985	EAMES CHARLES	Pacific Bell
1975	EAMES CHARLES	Pacific Telephone
1965	EAMES CHAS	Pacific Telephone
1958	EAINES CHAS	Pacific Telephone
1954	EAMES CHAS	R. L. Polk & Co.

FINDINGS

Year	Uses	Source
1954	MILLER HERMAN FURN CO	R. L. Polk & Co.
1942	Glasband & Co M M Silverman mgr funeral dirs	Los Angeles Directory Co.
1933	Keens Frank garage	Los Angeles Directory Co.
1928	Singer Henry	Los Angeles Directory Co.
	Slntzel L T vending machs	Los Angeles Directory Co.
	Van Dusen R L restr	Los Angeles Directory Co.

902 WASHINGTON BLVD

Year	Uses	Source
1924	POOLE BERTRAM W H Postage Stamps	Los Angeles Directory Co.

903 WASHINGTON BLVD

Year	Uses	Source
1933	Vacant	Los Angeles Directory Co.

904 WASHINGTON BLVD

Year	Uses	Source
1924	BRIDGE COLLAMER A Attorney at Law	Los Angeles Directory Co.

912 WASHINGTON BLVD

Year	Uses	Source
1929	SNYDER W CLOYD Attorney at law Suite	Los Angeles Directory Co.

914 WASHINGTON BLVD

Year	Uses	Source
1933	Dickins M H garage	Los Angeles Directory Co.
	Potter W B auto repr	Los Angeles Directory Co.
1924	SNYDER W CLOYD Attorney at Law	Los Angeles Directory Co.

915 WASHINGTON BLVD

Year	Uses	Source
1928	Dickins M H garage	Los Angeles Directory Co.

918 WASHINGTON BLVD

Year	Uses	Source
1924	STICE CHAUNCEY A Attorney at Law	Los Angeles Directory Co.

FINDINGS

919 WASHINGTON BLVD

Year	*Uses*	*Source*
1980	Katz Jeffrey L Contractor	Pacific Telephone
	Paris Eileen	Pacific Telephone
1975	HUGHES SUPPLY INC AIRCRAFT TOOLS	Pacific Telephone
1954	SOLAR WOOD PRODUCTS CO	R. L. Polk & Co.

921 WASHINGTON BLVD

Year	*Uses*	*Source*
1991	Johnson Chris Advertising & Design	Pacific Bell
	Johnson Chris & Perla LOS ANGELES	Pacific Bell
	Johnson Chris T VENICE	Pacific Bell
	JUnger Wellman&Company	Pacific Bell
	Jungheim L	Pacific Bell
	Juoghein Ralph SANTA MONICA 3969469	Pacific Bell
	JOHNSON CHRIS ADVERTISING & DESIGN	Pacific Bell
	JUNGERWELLMAN&COMPANY	Pacific Bell
1985	MORALES LYNN & STEVEN	Pacific Bell
1975	BLIXTON L SANDY	Pacific Telephone
1933	Vacant	Los Angeles Directory Co.
1928	Barth Chas	Los Angeles Directory Co.

924 WASHINGTON BLVD

Year	*Uses*	*Source*
1924	STEWART ERNEST A COMPANY Public Accountants and Income Tax Experts	Los Angeles Directory Co.

955 WASHINGTON BLVD

Year	*Uses*	*Source*
1976	J N AUTOMOTIVE EQUIPMENT CO	Pacific Telephone
	Johnnys Auto Parts Inc	Pacific Telephone

997 WASHINGTON BLVD

Year	*Uses*	*Source*
1965	WALTER E J	Pacific Telephone
1962	WAITER E J	Pacific Telephone

FINDINGS

1000 WASHINGTON BLVD

Year	Uses	Source
1991	Five Star Catering Inc	Pacific Bell
1976	Gayles	Pacific Telephone

1001 WASHINGTON BLVD

Year	Uses	Source
1962	VENICE TIRE SHOP	Pacific Telephone
1958	VENICE TIRE SHOP	Pacific Telephone
	VOSS JACK	Pacific Telephone
1954	VENICE TIRE SHOP	R. L. Polk & Co.
	VOSS JACK	R. L. Polk & Co.
1937	Babb Jerrell Attorney at Law	Los Angeles Directory Co.
1933	Voss J C vulc	Los Angeles Directory Co.
1928	Haff W M vulc	Los Angeles Directory Co.

1003 WASHINGTON BLVD

Year	Uses	Source
1991	Bousquet Chas R	Pacific Bell
	BOUSQUET CHAS R	Pacific Bell
1985	BOUSQUET CHAS R	Pacific Bell
1980	Bousquet Chlas R	Pacific Telephone
1975	BOUSQUET CHAS R	Pacific Telephone
1965	VENICE TIRE SHOP	Pacific Telephone
1933	Vacant	Los Angeles Directory Co.
1928	Vacant	Los Angeles Directory Co.

1004 WASHINGTON BLVD

Year	Uses	Source
1924	JORGENSEN EARLE M CO E M Jorgensen Pres J E Davis V Pres Bars Billets Plates Rails Sheet and Structural Steel Pig Iron Tin Plate Cement Everlasting Valves	Los Angeles Directory Co.

1007 WASHINGTON BLVD

Year	Uses	Source
1991	Delyser Roland	Pacific Bell

FINDINGS

Year	Uses	Source
1991	DELYSER ROLAND	Pacific Bell
1975	MASSEY KENNETH	Pacific Telephone
	NAKAMURA MICHAEL Y	Pacific Telephone
1965	SHEPHERD MARY LEE	Pacific Telephone
1962	MARUYAMA ETHEL D	Pacific Telephone
	MEADOWS HAROLD G	Pacific Telephone
	I REED ELIZABETH	Pacific Telephone
	AVALDREN LYDIA	Pacific Telephone
1958	ASHTON ALBERT E	Pacific Telephone
	MARUYAMA HARRY	Pacific Telephone
	MEADOWS HAROLD G	Pacific Telephone
1954	CURRIER LORAINE	R. L. Polk & Co.
	MARUYAMA HARRY	R. L. Polk & Co.
	MITCHELL LESTER	R. L. Polk & Co.
1933	Scholl Kath	Los Angeles Directory Co.
	Thomas C L	Los Angeles Directory Co.
	1/2 Hobb W C	Los Angeles Directory Co.
1928	Sison Sarah Mrs	Los Angeles Directory Co.
	Davis E E	Los Angeles Directory Co.

1008 WASHINGTON BLVD

Year	Uses	Source
1937	TROMPETER & CO O V Trompeter Pres E K Trompeter V Pres M Pears Sec Street Improvement Bonds General Insurance Suite	Los Angeles Directory Co.
1933	MANN O H & CO INC C A Gauger District Mgr Structural Waterproofing Contractors Suite	Los Angeles Directory Co.
1924	MILLSAP & KENDALL H C Millsap N J Kendall Attorneys at Law	Los Angeles Directory Co.

1009 WASHINGTON BLVD

Year	Uses	Source
1991	LAEATS	Pacific Bell
	LA Express 8278000	Pacific Bell
	L A Express Messenger Service 2745710	Pacific Bell

FINDINGS

Year	Uses	Source
1991	MARINA FINANCIAL	Pacific Bell
	Medco Marketing & Development Inc	Pacific Bell
	LAEATS	Pacific Bell
	MARINA FINANCIAL	Pacific Bell
	MEDCO MARKETING & DEVELOPMENT INC	Pacific Bell
1985	ADDISON & ASSOCIATES PROPERTY MANAGEMENT	Pacific Bell
	D G REALTY	Pacific Bell
	M G M PROPERTIES	Pacific Bell
	MAIZE RICHARD	Pacific Bell
	VAUGHN RAY	Pacific Bell
1980	Pacific Frame Works	Pacific Telephone
	Sulkin Jeff	Pacific Telephone
	THOMAS CONSTRUCTION	Pacific Telephone
1975	ARTRAGEOUS GLASS WORKS	Pacific Telephone
	KNIGHT STUDIOS	Pacific Telephone
1965	SMITH GEO DRURY	Pacific Telephone
1958	DILLON BILL EDW	Pacific Telephone
1954	ICOMNENICH NED ILV	R. L. Polk & Co.
1933	Vacant	Los Angeles Directory Co.
1928	Grigsby W T real est	Los Angeles Directory Co.
	Kozel Ralph	Los Angeles Directory Co.
	Strauch Linda Mrs	Los Angeles Directory Co.

1010 WASHINGTON BLVD

Year	Uses	Source
1991	Westminster Ave Elementary School	Pacific Bell
	WESTMINSTER AVE ELEMENTARY SCHOOL	Pacific Bell
1985	WESTMINSTER AVE ELEMENTARY SCHOOL	Pacific Bell
1980	Westminster Ave Elementary School	Pacific Telephone

1011 WASHINGTON BLVD

Year	Uses	Source
1991	Kk Mi Sin Hae	Pacific Bell

FINDINGS

Year	Uses	Source
1991	KKMISIN HAE	Pacific Bell
1985	DUSAY RANDALL	Pacific Bell
1980	Colevins Neko D	Pacific Telephone
	Jacobson John L	Pacific Telephone
1975	COLEVINS MEKO D	Pacific Telephone
	JACOBSON JOHN L	Pacific Telephone
1962	RUSHING MILDRED	Pacific Telephone
1954	BLANDIN ROY F	R. L. Polk & Co.
1933	Mc Coy Lyda Mrs	Los Angeles Directory Co.
1929	COOPER GRANT B Attorney at Law	Los Angeles Directory Co.
	COOPER & COLLINGS John S Cooper Lew is D Collings Attorneys at Law Suite	Los Angeles Directory Co.
1928	Vacant	Los Angeles Directory Co.
1924	KEMP GEO W Attorney at Law	Los Angeles Directory Co.
	PHILLIPS MICHAEL G Attorney at Law	Los Angeles Directory Co.

1017 WASHINGTON BLVD

Year	Uses	Source
1976	BEARING MAN THE	Pacific Telephone
	The Bearing Man	Pacific Telephone

1021 WASHINGTON BLVD

Year	Uses	Source
1991	Rochlin Michael Jacob	Pacific Bell
	Rochlin S	Pacific Bell
	ROCHLIN MICHAEL JACOB	Pacific Bell
1975	DEVINE & HELLER	Pacific Telephone
1958	MURPHY RUBY I	Pacific Telephone
1954	GOLDMAN SAMI	R. L. Polk & Co.
1933	Venice Conference	Los Angeles Directory Co.
	Stelnle J G	Los Angeles Directory Co.
	1/2 Klein Albertina Mrs	Los Angeles Directory Co.
1929	Van Nuys Venice Conference	Los Angeles Directory Co.
	LOS ANGELES CITY GOVERNMENT Commissions Baby Welfare Stations	Los Angeles Directory Co.

Year	Uses	Source
1928	@Venice@ Health Center Clinic	Los Angeles Directory Co.
	Levin Morris	Los Angeles Directory Co.

1023 WASHINGTON BLVD

Year	Uses	Source
1991	Rockenw agner	Pacific Bell
	Rocker Debra	Pacific Bell
	ROCKENWAGNER	Pacific Bell
1985	LA PALMA PATIO	Pacific Bell
1980	Helen Drue Gallery	Pacific Telephone
	Jaeger Studio sculptrs	Pacific Telephone
	Venice Place The	Pacific Telephone
1975	HELEN DRUE GALLERY	Pacific Telephone
1970	ROTHWELL ENGLAMERE	Pacific Telephone
1933	Lunnlng H F lndy	Los Angeles Directory Co.
1928	Panscik G T do clnr	Los Angeles Directory Co.
	Vacant	Los Angeles Directory Co.

1024 WASHINGTON BLVD

Year	Uses	Source
1929	WEISER WILLIAM J & CO Wm J Welser Collections Adjustments and Loans Suite	Los Angeles Directory Co.

1025 WASHINGTON BLVD

Year	Uses	Source
1991	AVorte Sante	Pacific Bell
	AVORTE SANTE	Pacific Bell
1985	CREPE BISTRO	Pacific Bell
	LA GRANGE AUX CREPES	Pacific Bell
	THAI OFF MAIN	Pacific Bell
1980	Crepe Bistro	Pacific Telephone
	La Grange Aux Crepes	Pacific Telephone
1965	WESTMINSTER LAUNDERETTE	Pacific Telephone
1962	WESTMINSTER LAUNDERETTE	Pacific Telephone
1958	WESTMINSTER LAUNDERETTE	Pacific Telephone

FINDINGS

Year	Uses	Source
1954	AUTOMATIC SELF SERV LAUNDRY	R. L. Polk & Co.
1937	Mc Tavish Hiram Attorney at Law	Los Angeles Directory Co.
1933	Vacant	Los Angeles Directory Co.
1928	Vacant	Los Angeles Directory Co.

1026 WASHINGTON BLVD

Year	Uses	Source
1929	INSKEEP ISAAC N Emma Examiner of Questioned Documents	Los Angeles Directory Co.
1924	MOWATT WILBERT M D Physician and Surgeon	Los Angeles Directory Co.

1027 WASHINGTON BLVD

Year	Uses	Source
1991	Wallis John Gary Architect	Pacific Bell
1980	Brandt Karol	Pacific Telephone
	Brandt Karol	Pacific Telephone
1975	CASA VERDE GREENHOUSE NRSRIES	Pacific Telephone
1958	KVACHADCZE NADINE	Pacific Telephone
1954	MEADE HAL	R. L. Polk & Co.
1933	Lunning H F	Los Angeles Directory Co.
	Taylor Chas	Los Angeles Directory Co.
	b Price John	Los Angeles Directory Co.
1928	Mc Oune R A	Los Angeles Directory Co.

1029 WASHINGTON BLVD

Year	Uses	Source
1991	Sabroso Foods Inc	Pacific Bell
	Sabroux A SANTA MONICA 3997037	Pacific Bell
	SABROSO FOODS INC	Pacific Bell
1985	HEBERT MICHELINE	Pacific Bell
1980	Hebert Micheline	Pacific Telephone
1954	HAUGH ODESSA	R. L. Polk & Co.
1933	Irvine Bryan	Los Angeles Directory Co.
1928	Goff C L radios	Los Angeles Directory Co.

FINDINGS

1030 WASHINGTON BLVD

Year	Uses	Source
1965	WESTMINSTER AVE ELEMENTARY SCHOOL	Pacific Telephone
	WESTMINSTER CHILD CARE CENTER	Pacific Telephone
1962	WESTMINSTER AVE ELEMENTARY SCHOOL	Pacific Telephone
	WESTMINSTER CHILD CARE CENTER	Pacific Telephone
1958	WESTMINSTER AVE ELEMENTARY SCHOOL	Pacific Telephone
	WESTMINSTER CHILD CARE CENTER	Pacific Telephone
1954	WESTMINSTER AVE ELEMENTARY SCHOOL	R. L. Polk & Co.
1933	Westminster Avenue School	Los Angeles Directory Co.
1928	Martha Washlngtot School	Los Angeles Directory Co.

1031 WASHINGTON BLVD

Year	Uses	Source
1991	Sculpture Gardens Gallery	Pacific Bell
	Sculpture Gardens Plants	Pacific Bell
	Sculpture Gardens Restaurant	Pacific Bell
	SCULPTURE GARDENS GALLERY	Pacific Bell
	SCULPTURE GARDENS PLANTS	Pacific Bell
	SCULPTURE GARDENS RESTAURANT	Pacific Bell
1985	MIKLAUCIC TIM	Pacific Bell
	RUSSO NINO	Pacific Bell
1980	Yu Kyong Sook	Pacific Telephone
	YU LA MIRADA	Pacific Telephone
1975	AZZ IZC CULTURE CENTER	Pacific Telephone
1970	LAMAR LEATHER GOODS	Pacific Telephone
1962	GAMIES CARRIE B	Pacific Telephone
1928	Stuver H L	Los Angeles Directory Co.

1033 WASHINGTON BLVD

Year	Uses	Source
1975	GONZALEZ FAYE	Pacific Telephone
1933	Caluori Paul o	Los Angeles Directory Co.
1928	Caluori Paul	Los Angeles Directory Co.

FINDINGS

1021A WASHINGTON BLVD

Year	Uses	Source
1962	VLOORE TIMOTHY	Pacific Telephone

1027A WASHINGTON BLVD

Year	Uses	Source
1954	LLOYD S CLNRS & TAILORS	R. L. Polk & Co.

1027B WASHINGTON BLVD

Year	Uses	Source
1958	ESPADA NM	Pacific Telephone

WAVE CREST AVE

202 WAVE CREST AVE

Year	Uses	Source
1965	WRAY F H	Pacific Telephone
1962	VTRAY F H	Pacific Telephone
1958	JACOBS ARTHUR D	Pacific Telephone
1954	MCNABB HOMER E	R. L. Polk & Co.

204 WAVE CREST AVE

Year	Uses	Source
1958	VINES HOBART	Pacific Telephone
1954	YAMIN IRVING	R. L. Polk & Co.

205 WAVE CREST AVE

Year	Uses	Source
1962	DAMIAM VINCENT	Pacific Telephone
1958	CANARD EMILY L	Pacific Telephone
1954	CONARD EMILY L	R. L. Polk & Co.

206 WAVE CREST AVE

Year	Uses	Source
1962	LENDERSON IRA SR	Pacific Telephone

FINDINGS

208 WAVE CREST AVE

Year	Uses	Source
1962	ROGLER ELSIE MRS	Pacific Telephone
1958	ROGLER ELSIE MRS	Pacific Telephone
1954	MILLER DONALD W	R. L. Polk & Co.

209 WAVE CREST AVE

Year	Uses	Source
1962	SAIZ LUCIANO	Pacific Telephone
1958	MOORE MACIDE MRS	Pacific Telephone
1954	DARRE EDW	R. L. Polk & Co.

210 WAVE CREST AVE

Year	Uses	Source
1965	GOLDSTEIN MICHAEL	Pacific Telephone
1962	GOLDSTEIN MICHAEL	Pacific Telephone
1958	GOLDSTEIN MICHAEL	Pacific Telephone
1954	GOLDSTEIN MICHAEL	R. L. Polk & Co.

211 WAVE CREST AVE

Year	Uses	Source
1970	CAMERON PHYLLIS PAT	Pacific Telephone
	CONTRERAS LUPE	Pacific Telephone
1965	CAMERON PHYLLIS PAT	Pacific Telephone
	CONTRERAS LUPE	Pacific Telephone
1962	CAMERON PHYLLIS PAT	Pacific Telephone
	CONTRERAS DOMINGA	Pacific Telephone
	CONTRERAS LUPE	Pacific Telephone
1958	CARDENAS ANGELA	Pacific Telephone

215 WAVE CREST AVE

Year	Uses	Source
1965	BORK IDA MRS	Pacific Telephone
1958	CATHEY GENE	Pacific Telephone
1954	DELANEY ALMEDA	R. L. Polk & Co.
	DENMAN W B	R. L. Polk & Co.

FINDINGS

216 WAVE CREST AVE

Year	*Uses*	*Source*
1965	BLACK PAUL R	Pacific Telephone
1958	SPARKS ELMER	Pacific Telephone
	SPARKS WM E	Pacific Telephone
1954	SPARKS ELMER	R. L. Polk & Co.

204A WAVE CREST AVE

Year	*Uses*	*Source*
1958	WRAY F H	Pacific Telephone

206A WAVE CREST AVE

Year	*Uses*	*Source*
1965	BOSSIER JAS C	Pacific Telephone
1962	BOSSLER JAS C	Pacific Telephone
1958	BOSSIER JAS C	Pacific Telephone
1954	DORSETT LISTON E	R. L. Polk & Co.

211 1/2 WAVE CREST AVE

Year	*Uses*	*Source*
1975	GEIGER RICHARD G	Pacific Telephone

212 1/2 WAVE CREST AVE

Year	*Uses*	*Source*
1962	SLOCUM THOS	Pacific Telephone

WAVECREST AVE

323 WAVECREST AVE

Year	*Uses*	*Source*
1992	KOSZEWSKI, IRVIN	Cole Information

FINDINGS

ADJOINING PROPERTY: ADDRESSES NOT IDENTIFIED IN RESEARCH SOURCE

The following Adjoining Property addresses were researched for this report, and the addresses were not identified in research source.

Address Researched	Address Not Identified in Research Source
1000 MAIN ST	2020, 2017, 2014, 2010, 2006, 2005, 2004, 2003, 2001, 2000, 1999, 1996, 1995, 1992, 1991, 1990, 1986, 1985, 1981, 1976, 1975, 1972, 1971, 1970, 1969, 1967, 1966, 1965, 1964, 1963, 1962, 1961, 1960, 1958, 1957, 1956, 1955, 1954, 1952, 1951, 1950, 1949, 1948, 1947, 1946, 1945, 1944, 1942, 1940, 1939, 1938, 1937, 1936, 1935, 1934, 1933, 1932, 1931, 1930, 1929, 1928, 1927, 1926, 1925, 1924, 1923, 1921, 1920
1000 WASHINGTON BLVD	2020, 2017, 2014, 2010, 2006, 2005, 2004, 2003, 2001, 2000, 1999, 1996, 1995, 1992, 1991, 1990, 1986, 1985, 1981, 1980, 1975, 1972, 1971, 1970, 1969, 1967, 1966, 1965, 1964, 1963, 1962, 1961, 1960, 1958, 1957, 1956, 1955, 1954, 1952, 1951, 1950, 1949, 1948, 1947, 1946, 1945, 1944, 1942, 1940, 1939, 1938, 1937, 1936, 1935, 1934, 1933, 1932, 1931, 1930, 1929, 1928, 1927, 1926, 1925, 1924, 1923, 1921, 1920
1000 WASHINGTON BLVD	2020, 2017, 2014, 2010, 2006, 2005, 2004, 2003, 2001, 2000, 1999, 1996, 1995, 1992, 1990, 1986, 1985, 1981, 1980, 1976, 1975, 1972, 1971, 1970, 1969, 1967, 1966, 1965, 1964, 1963, 1962, 1961, 1960, 1958, 1957, 1956, 1955, 1954, 1952, 1951, 1950, 1949, 1948, 1947, 1946, 1945, 1944, 1942, 1940, 1939, 1938, 1937, 1936, 1935, 1934, 1933, 1932, 1931, 1930, 1929, 1928, 1927, 1926, 1925, 1924, 1923, 1921, 1920
1001 MAIN	2020, 2017, 2014, 2010, 2006, 2005, 2004, 2003, 2001, 1999, 1996, 1995, 1992, 1991, 1990, 1986, 1985, 1981, 1980, 1976, 1975, 1972, 1971, 1970, 1969, 1967, 1966, 1965, 1964, 1963, 1962, 1961, 1960, 1958, 1957, 1956, 1955, 1954, 1952, 1951, 1950, 1949, 1948, 1947, 1946, 1945, 1944, 1942, 1940, 1939, 1938, 1937, 1936, 1935, 1934, 1933, 1932, 1931, 1930, 1929, 1928, 1927, 1926, 1925, 1924, 1923, 1921, 1920
1001 MAIN ST	2020, 2017, 2014, 2010, 2006, 2004, 2003, 2001, 2000, 1999, 1996, 1995, 1992, 1991, 1990, 1986, 1985, 1981, 1980, 1976, 1975, 1972, 1971, 1970, 1969, 1967, 1966, 1965, 1964, 1963, 1962, 1961, 1960, 1958, 1957, 1956, 1955, 1954, 1952, 1951, 1950, 1949, 1948, 1947, 1946, 1945, 1944, 1942, 1940, 1939, 1938, 1937, 1936, 1935, 1934, 1933, 1932, 1931, 1930, 1929, 1928, 1927, 1926, 1925, 1924, 1923, 1921, 1920
1001 MAIN ST	2017, 2014, 2010, 2006, 2005, 2004, 2003, 2001, 2000, 1999, 1996, 1995, 1992, 1991, 1990, 1986, 1985, 1981, 1980, 1976, 1975, 1972, 1971, 1970, 1969, 1967, 1966, 1965, 1964, 1963, 1962, 1961, 1960, 1958, 1957, 1956, 1955, 1954, 1952, 1951, 1950, 1949, 1948, 1947, 1946, 1945, 1944, 1942, 1940, 1939, 1938, 1937, 1936, 1935, 1934, 1933, 1932, 1931, 1930, 1929, 1928, 1927, 1926, 1925, 1924, 1923, 1921, 1920
1001 MAIN ST	2020, 2017, 2010, 2006, 2005, 2004, 2003, 2001, 2000, 1999, 1996, 1995, 1992, 1991, 1990, 1986, 1985, 1981, 1980, 1976, 1975, 1972, 1971, 1970, 1969, 1967, 1966, 1965, 1964, 1963, 1962, 1961, 1960, 1958, 1957, 1956, 1955, 1954, 1952, 1951, 1950, 1949, 1948, 1947, 1946, 1945, 1944, 1942, 1940, 1939, 1938, 1937, 1936, 1935, 1934, 1933, 1932, 1931, 1930, 1929, 1928, 1927, 1926, 1925, 1924, 1923, 1921, 1920

FINDINGS

Address Researched	Address Not Identified in Research Source
1001 MAIN ST	2020, 2017, 2014, 2006, 2005, 2004, 2003, 2001, 2000, 1999, 1996, 1995, 1992, 1991, 1990, 1986, 1985, 1981, 1980, 1976, 1975, 1972, 1971, 1970, 1969, 1967, 1966, 1965, 1964, 1963, 1962, 1961, 1960, 1958, 1957, 1956, 1955, 1954, 1952, 1951, 1950, 1949, 1948, 1947, 1946, 1945, 1944, 1942, 1940, 1939, 1938, 1937, 1936, 1935, 1934, 1933, 1932, 1931, 1930, 1929, 1928, 1927, 1926, 1925, 1924, 1923, 1921, 1920
1001 MAIN ST	2020, 2017, 2014, 2010, 2006, 2005, 2004, 2003, 2001, 2000, 1999, 1996, 1995, 1992, 1991, 1990, 1986, 1981, 1980, 1976, 1975, 1972, 1971, 1970, 1969, 1967, 1966, 1965, 1964, 1963, 1962, 1961, 1960, 1958, 1957, 1956, 1955, 1954, 1952, 1951, 1950, 1949, 1948, 1947, 1946, 1945, 1944, 1942, 1940, 1939, 1938, 1937, 1936, 1935, 1934, 1933, 1932, 1931, 1930, 1929, 1928, 1927, 1926, 1925, 1924, 1923, 1921, 1920
1001 MAIN ST	2020, 2017, 2014, 2010, 2006, 2005, 2004, 2003, 2001, 2000, 1999, 1996, 1995, 1992, 1990, 1986, 1985, 1981, 1980, 1976, 1975, 1972, 1971, 1970, 1969, 1967, 1966, 1965, 1964, 1963, 1962, 1961, 1960, 1958, 1957, 1956, 1955, 1954, 1952, 1951, 1950, 1949, 1948, 1947, 1946, 1945, 1944, 1942, 1940, 1939, 1938, 1937, 1936, 1935, 1934, 1933, 1932, 1931, 1930, 1929, 1928, 1927, 1926, 1925, 1924, 1923, 1921, 1920
1001 MAIN ST	2020, 2017, 2014, 2010, 2006, 2005, 2004, 2003, 2001, 2000, 1999, 1996, 1992, 1991, 1990, 1986, 1985, 1981, 1980, 1976, 1975, 1972, 1971, 1970, 1969, 1967, 1966, 1965, 1964, 1963, 1962, 1961, 1960, 1958, 1957, 1956, 1955, 1954, 1952, 1951, 1950, 1949, 1948, 1947, 1946, 1945, 1944, 1942, 1940, 1939, 1938, 1937, 1936, 1935, 1934, 1933, 1932, 1931, 1930, 1929, 1928, 1927, 1926, 1925, 1924, 1923, 1921, 1920
1001 MAIN ST	2020, 2017, 2014, 2010, 2006, 2005, 2004, 2003, 2001, 2000, 1999, 1996, 1995, 1991, 1990, 1986, 1985, 1981, 1980, 1976, 1975, 1972, 1971, 1970, 1969, 1967, 1966, 1965, 1964, 1963, 1962, 1961, 1960, 1958, 1957, 1956, 1955, 1954, 1952, 1951, 1950, 1949, 1948, 1947, 1946, 1945, 1944, 1942, 1940, 1939, 1938, 1937, 1936, 1935, 1934, 1933, 1932, 1931, 1930, 1929, 1928, 1927, 1926, 1925, 1924, 1923, 1921, 1920
1001 MAIN ST	2020, 2017, 2014, 2010, 2006, 2005, 2004, 2003, 2001, 2000, 1999, 1996, 1995, 1992, 1991, 1990, 1986, 1985, 1981, 1980, 1975, 1972, 1971, 1970, 1969, 1967, 1966, 1965, 1964, 1963, 1962, 1961, 1960, 1958, 1957, 1956, 1955, 1954, 1952, 1951, 1950, 1949, 1948, 1947, 1946, 1945, 1944, 1942, 1940, 1939, 1938, 1937, 1936, 1935, 1934, 1933, 1932, 1931, 1930, 1929, 1928, 1927, 1926, 1925, 1924, 1923, 1921, 1920
1001 MAIN ST	2020, 2017, 2014, 2010, 2006, 2005, 2004, 2003, 2001, 2000, 1999, 1996, 1995, 1992, 1991, 1990, 1986, 1985, 1981, 1980, 1976, 1975, 1972, 1971, 1970, 1969, 1967, 1966, 1965, 1964, 1963, 1962, 1961, 1960, 1958, 1957, 1956, 1955, 1954, 1952, 1951, 1950, 1949, 1948, 1947, 1946, 1945, 1944, 1942, 1940, 1939, 1938, 1937, 1936, 1935, 1934, 1933, 1932, 1931, 1930, 1929, 1928, 1927, 1926, 1925, 1924, 1923, 1921, 1920
1001 MAIN ST	2020, 2017, 2014, 2010, 2006, 2005, 2004, 2003, 2001, 2000, 1999, 1996, 1995, 1992, 1991, 1990, 1986, 1985, 1981, 1980, 1976, 1972, 1971, 1970, 1969, 1967, 1966, 1965, 1964, 1963, 1962, 1961, 1960, 1958, 1957, 1956, 1955, 1954, 1952, 1951, 1950, 1949, 1948, 1947, 1946, 1945, 1944, 1942, 1940, 1939, 1938, 1937, 1936, 1935, 1934, 1933, 1932, 1931, 1930, 1929, 1928, 1927, 1926, 1925, 1924, 1923, 1921, 1920
1001 MAIN ST	2020, 2017, 2014, 2010, 2006, 2005, 2004, 2003, 2001, 2000, 1999, 1996, 1995, 1992, 1991, 1990, 1986, 1985, 1981, 1980, 1976, 1975, 1972, 1971, 1970, 1969, 1967, 1966, 1964, 1963, 1962, 1961, 1960, 1958, 1957, 1956, 1955, 1954, 1952, 1951, 1950, 1949, 1948, 1947, 1946, 1945, 1944, 1942, 1940, 1939, 1938, 1937, 1936, 1935, 1934, 1933, 1932, 1931, 1930, 1929, 1928, 1927, 1926, 1925, 1924, 1923, 1921, 1920

FINDINGS

Address Researched	Address Not Identified in Research Source
1001 MAIN ST	2020, 2017, 2014, 2010, 2006, 2005, 2004, 2003, 2001, 2000, 1999, 1996, 1995, 1992, 1991, 1990, 1986, 1985, 1981, 1980, 1976, 1975, 1972, 1971, 1970, 1969, 1967, 1966, 1965, 1964, 1963, 1962, 1961, 1960, 1958, 1957, 1956, 1955, 1954, 1952, 1951, 1950, 1949, 1947, 1946, 1945, 1944, 1942, 1940, 1939, 1938, 1937, 1936, 1935, 1934, 1933, 1932, 1931, 1930, 1929, 1928, 1927, 1926, 1925, 1924, 1923, 1921, 1920
1001 WASHINGTON BLVD	2020, 2017, 2014, 2010, 2006, 2005, 2004, 2003, 2001, 2000, 1999, 1996, 1995, 1992, 1991, 1990, 1986, 1985, 1981, 1980, 1976, 1975, 1972, 1971, 1970, 1969, 1967, 1966, 1965, 1964, 1963, 1962, 1961, 1960, 1958, 1957, 1956, 1955, 1952, 1951, 1950, 1949, 1948, 1947, 1946, 1945, 1944, 1942, 1940, 1939, 1938, 1937, 1936, 1935, 1934, 1933, 1932, 1931, 1930, 1929, 1928, 1927, 1926, 1925, 1924, 1923, 1921, 1920
1001 WASHINGTON BLVD	2020, 2017, 2014, 2010, 2006, 2005, 2004, 2003, 2001, 2000, 1999, 1996, 1995, 1992, 1991, 1990, 1986, 1985, 1981, 1980, 1976, 1975, 1972, 1971, 1970, 1969, 1967, 1966, 1965, 1964, 1963, 1962, 1961, 1960, 1958, 1957, 1956, 1955, 1954, 1952, 1951, 1950, 1949, 1948, 1947, 1946, 1945, 1944, 1942, 1940, 1939, 1938, 1936, 1935, 1934, 1933, 1932, 1931, 1930, 1929, 1928, 1927, 1926, 1925, 1924, 1923, 1921, 1920
1001 WASHINGTON BLVD	2020, 2017, 2014, 2010, 2006, 2005, 2004, 2003, 2001, 2000, 1999, 1996, 1995, 1992, 1991, 1990, 1986, 1985, 1981, 1980, 1976, 1975, 1972, 1971, 1970, 1969, 1967, 1966, 1965, 1964, 1963, 1962, 1961, 1960, 1958, 1957, 1956, 1955, 1954, 1952, 1951, 1950, 1949, 1948, 1947, 1946, 1945, 1944, 1942, 1940, 1939, 1938, 1937, 1936, 1935, 1934, 1932, 1931, 1930, 1929, 1928, 1927, 1926, 1925, 1924, 1923, 1921, 1920
1001 WASHINGTON BLVD	2020, 2017, 2014, 2010, 2006, 2005, 2004, 2003, 2001, 2000, 1999, 1996, 1995, 1992, 1991, 1990, 1986, 1985, 1981, 1980, 1976, 1975, 1972, 1971, 1970, 1969, 1967, 1966, 1965, 1964, 1963, 1961, 1960, 1958, 1957, 1956, 1955, 1954, 1952, 1951, 1950, 1949, 1948, 1947, 1946, 1945, 1944, 1942, 1940, 1939, 1938, 1937, 1936, 1935, 1934, 1933, 1932, 1931, 1930, 1929, 1928, 1927, 1926, 1925, 1924, 1923, 1921, 1920
1001 WASHINGTON BLVD	2020, 2017, 2014, 2010, 2006, 2005, 2004, 2003, 2001, 2000, 1999, 1996, 1995, 1992, 1991, 1990, 1986, 1985, 1981, 1980, 1976, 1975, 1972, 1971, 1970, 1969, 1967, 1966, 1965, 1964, 1963, 1962, 1961, 1960, 1957, 1956, 1955, 1954, 1952, 1951, 1950, 1949, 1948, 1947, 1946, 1945, 1944, 1942, 1940, 1939, 1938, 1937, 1936, 1935, 1934, 1933, 1932, 1931, 1930, 1929, 1928, 1927, 1926, 1925, 1924, 1923, 1921, 1920
1001 WASHINGTON BLVD	2020, 2017, 2014, 2010, 2006, 2005, 2004, 2003, 2001, 2000, 1999, 1996, 1995, 1992, 1991, 1990, 1986, 1985, 1981, 1980, 1976, 1975, 1972, 1971, 1970, 1969, 1967, 1966, 1965, 1964, 1963, 1962, 1961, 1960, 1958, 1957, 1956, 1955, 1954, 1952, 1951, 1950, 1949, 1948, 1947, 1946, 1945, 1944, 1942, 1940, 1939, 1938, 1937, 1936, 1935, 1934, 1933, 1932, 1931, 1930, 1929, 1927, 1926, 1925, 1924, 1923, 1921, 1920
1002 MAIN	2020, 2017, 2014, 2010, 2006, 2005, 2004, 2003, 2001, 2000, 1999, 1996, 1995, 1992, 1991, 1990, 1986, 1985, 1981, 1980, 1976, 1975, 1972, 1971, 1970, 1969, 1967, 1966, 1965, 1964, 1963, 1962, 1961, 1960, 1958, 1957, 1956, 1955, 1954, 1952, 1951, 1950, 1949, 1948, 1947, 1946, 1945, 1944, 1942, 1940, 1939, 1938, 1937, 1935, 1934, 1933, 1932, 1931, 1930, 1929, 1928, 1927, 1926, 1925, 1924, 1923, 1921, 1920
1002 MAIN ST	2020, 2017, 2014, 2010, 2006, 2005, 2004, 2003, 2001, 2000, 1999, 1996, 1995, 1992, 1991, 1990, 1986, 1985, 1981, 1980, 1976, 1975, 1972, 1971, 1970, 1969, 1967, 1966, 1965, 1964, 1963, 1962, 1961, 1960, 1957, 1956, 1955, 1954, 1952, 1951, 1950, 1949, 1948, 1947, 1946, 1945, 1944, 1942, 1940, 1939, 1938, 1937, 1936, 1935, 1934, 1933, 1932, 1931, 1930, 1929, 1928, 1927, 1926, 1925, 1924, 1923, 1921, 1920

FINDINGS

Address Researched	Address Not Identified in Research Source
1002 MAIN ST	2020, 2017, 2014, 2010, 2006, 2005, 2004, 2003, 2001, 2000, 1999, 1996, 1995, 1992, 1991, 1990, 1986, 1985, 1981, 1980, 1976, 1975, 1972, 1971, 1970, 1969, 1967, 1966, 1965, 1964, 1963, 1962, 1961, 1960, 1958, 1957, 1956, 1955, 1952, 1951, 1950, 1949, 1948, 1947, 1946, 1945, 1944, 1942, 1940, 1939, 1938, 1937, 1936, 1935, 1934, 1933, 1932, 1931, 1930, 1929, 1928, 1927, 1926, 1925, 1924, 1923, 1921, 1920
1002 MAIN ST	2020, 2017, 2014, 2010, 2006, 2005, 2004, 2003, 2001, 2000, 1999, 1996, 1995, 1992, 1991, 1990, 1986, 1985, 1981, 1980, 1976, 1975, 1972, 1971, 1970, 1969, 1967, 1966, 1965, 1964, 1963, 1961, 1960, 1958, 1957, 1956, 1955, 1954, 1952, 1951, 1950, 1949, 1948, 1947, 1946, 1945, 1944, 1942, 1940, 1939, 1938, 1937, 1936, 1935, 1934, 1933, 1932, 1931, 1930, 1929, 1928, 1927, 1926, 1925, 1924, 1923, 1921, 1920
1003 ABBOT KINNEY BLVD	2020, 2017, 2014, 2010, 2006, 2005, 2004, 2003, 2001, 2000, 1999, 1996, 1995, 1991, 1990, 1986, 1985, 1981, 1980, 1976, 1975, 1972, 1971, 1970, 1969, 1967, 1966, 1965, 1964, 1963, 1962, 1961, 1960, 1958, 1957, 1956, 1955, 1954, 1952, 1951, 1950, 1949, 1948, 1947, 1946, 1945, 1944, 1942, 1940, 1939, 1938, 1937, 1936, 1935, 1934, 1933, 1932, 1931, 1930, 1929, 1928, 1927, 1926, 1925, 1924, 1923, 1921, 1920
1003 ABBOT KINNEY BLVD	2020, 2017, 2014, 2010, 2006, 2005, 2004, 2003, 2001, 2000, 1999, 1996, 1992, 1991, 1990, 1986, 1985, 1981, 1980, 1976, 1975, 1972, 1971, 1970, 1969, 1967, 1966, 1965, 1964, 1963, 1962, 1961, 1960, 1958, 1957, 1956, 1955, 1954, 1952, 1951, 1950, 1949, 1948, 1947, 1946, 1945, 1944, 1942, 1940, 1939, 1938, 1937, 1936, 1935, 1934, 1933, 1932, 1931, 1930, 1929, 1928, 1927, 1926, 1925, 1924, 1923, 1921, 1920
1003 ABBOT KINNEY BLVD	2020, 2017, 2010, 2006, 2005, 2004, 2003, 2001, 2000, 1999, 1996, 1995, 1992, 1991, 1990, 1986, 1985, 1981, 1980, 1976, 1975, 1972, 1971, 1970, 1969, 1967, 1966, 1965, 1964, 1963, 1962, 1961, 1960, 1958, 1957, 1956, 1955, 1954, 1952, 1951, 1950, 1949, 1948, 1947, 1946, 1945, 1944, 1942, 1940, 1939, 1938, 1937, 1936, 1935, 1934, 1933, 1932, 1931, 1930, 1929, 1928, 1927, 1926, 1925, 1924, 1923, 1921, 1920
1003 ABBOT KINNEY BLVD	2017, 2014, 2010, 2006, 2005, 2004, 2003, 2001, 2000, 1999, 1996, 1995, 1992, 1991, 1990, 1986, 1985, 1981, 1980, 1976, 1975, 1972, 1971, 1970, 1969, 1967, 1966, 1965, 1964, 1963, 1962, 1961, 1960, 1958, 1957, 1956, 1955, 1954, 1952, 1951, 1950, 1949, 1948, 1947, 1946, 1945, 1944, 1942, 1940, 1939, 1938, 1937, 1936, 1935, 1934, 1933, 1932, 1931, 1930, 1929, 1928, 1927, 1926, 1925, 1924, 1923, 1921, 1920
1003 ABBOT KINNEY BLVD	2020, 2017, 2014, 2010, 2005, 2004, 2003, 2001, 2000, 1999, 1996, 1995, 1992, 1991, 1990, 1986, 1985, 1981, 1980, 1976, 1975, 1972, 1971, 1970, 1969, 1967, 1966, 1965, 1964, 1963, 1962, 1961, 1960, 1958, 1957, 1956, 1955, 1954, 1952, 1951, 1950, 1949, 1948, 1947, 1946, 1945, 1944, 1942, 1940, 1939, 1938, 1937, 1936, 1935, 1934, 1933, 1932, 1931, 1930, 1929, 1928, 1927, 1926, 1925, 1924, 1923, 1921, 1920
1003 ABBOT KINNEY BLVD	2020, 2017, 2014, 2010, 2006, 2005, 2004, 2003, 2001, 1999, 1996, 1995, 1992, 1991, 1990, 1986, 1985, 1981, 1980, 1976, 1975, 1972, 1971, 1970, 1969, 1967, 1966, 1965, 1964, 1963, 1962, 1961, 1960, 1958, 1957, 1956, 1955, 1954, 1952, 1951, 1950, 1949, 1948, 1947, 1946, 1945, 1944, 1942, 1940, 1939, 1938, 1937, 1936, 1935, 1934, 1933, 1932, 1931, 1930, 1929, 1928, 1927, 1926, 1925, 1924, 1923, 1921, 1920
1003 MAIN	2020, 2017, 2014, 2010, 2006, 2005, 2004, 2003, 2001, 1999, 1996, 1995, 1992, 1991, 1990, 1986, 1985, 1981, 1980, 1976, 1975, 1972, 1971, 1970, 1969, 1967, 1966, 1965, 1964, 1963, 1962, 1961, 1960, 1958, 1957, 1956, 1955, 1954, 1952, 1951, 1950, 1949, 1948, 1947, 1946, 1945, 1944, 1942, 1940, 1939, 1938, 1937, 1936, 1935, 1934, 1933, 1932, 1931, 1930, 1929, 1928, 1927, 1926, 1925, 1924, 1923, 1921, 1920

FINDINGS

Address Researched	Address Not Identified in Research Source
1003 MAIN	2020, 2017, 2014, 2010, 2006, 2005, 2004, 2003, 2001, 2000, 1999, 1996, 1995, 1992, 1991, 1990, 1986, 1985, 1981, 1980, 1976, 1975, 1972, 1971, 1970, 1969, 1967, 1966, 1965, 1964, 1963, 1962, 1961, 1960, 1958, 1957, 1956, 1955, 1954, 1952, 1951, 1950, 1949, 1948, 1947, 1946, 1945, 1944, 1942, 1940, 1939, 1938, 1937, 1935, 1934, 1933, 1932, 1931, 1930, 1929, 1928, 1927, 1926, 1925, 1924, 1923, 1921, 1920
1003 MAIN ST	2020, 2017, 2014, 2010, 2005, 2004, 2003, 2001, 2000, 1999, 1996, 1995, 1992, 1991, 1990, 1986, 1985, 1981, 1980, 1976, 1975, 1972, 1971, 1970, 1969, 1967, 1966, 1965, 1964, 1963, 1962, 1961, 1960, 1958, 1957, 1956, 1955, 1954, 1952, 1951, 1950, 1949, 1948, 1947, 1946, 1945, 1944, 1942, 1940, 1939, 1938, 1937, 1936, 1935, 1934, 1933, 1932, 1931, 1930, 1929, 1928, 1927, 1926, 1925, 1924, 1923, 1921, 1920
1003 MAIN ST	2020, 2017, 2014, 2010, 2006, 2004, 2003, 2001, 2000, 1999, 1996, 1995, 1992, 1991, 1990, 1986, 1985, 1981, 1980, 1976, 1975, 1972, 1971, 1970, 1969, 1967, 1966, 1965, 1964, 1963, 1962, 1961, 1960, 1958, 1957, 1956, 1955, 1954, 1952, 1951, 1950, 1949, 1948, 1947, 1946, 1945, 1944, 1942, 1940, 1939, 1938, 1937, 1936, 1935, 1934, 1933, 1932, 1931, 1930, 1929, 1928, 1927, 1926, 1925, 1924, 1923, 1921, 1920
1003 MAIN ST	2017, 2014, 2010, 2006, 2005, 2004, 2003, 2001, 2000, 1999, 1996, 1995, 1992, 1991, 1990, 1986, 1985, 1981, 1980, 1976, 1975, 1972, 1971, 1970, 1969, 1967, 1966, 1965, 1964, 1963, 1962, 1961, 1960, 1958, 1957, 1956, 1955, 1954, 1952, 1951, 1950, 1949, 1948, 1947, 1946, 1945, 1944, 1942, 1940, 1939, 1938, 1937, 1936, 1935, 1934, 1933, 1932, 1931, 1930, 1929, 1928, 1927, 1926, 1925, 1924, 1923, 1921, 1920
1003 MAIN ST	2020, 2017, 2010, 2006, 2005, 2004, 2003, 2001, 2000, 1999, 1996, 1995, 1992, 1991, 1990, 1986, 1985, 1981, 1980, 1976, 1975, 1972, 1971, 1970, 1969, 1967, 1966, 1965, 1964, 1963, 1962, 1961, 1960, 1958, 1957, 1956, 1955, 1954, 1952, 1951, 1950, 1949, 1948, 1947, 1946, 1945, 1944, 1942, 1940, 1939, 1938, 1937, 1936, 1935, 1934, 1933, 1932, 1931, 1930, 1929, 1928, 1927, 1926, 1925, 1924, 1923, 1921, 1920
1003 MAIN ST	2020, 2017, 2014, 2006, 2005, 2004, 2003, 2001, 2000, 1999, 1996, 1995, 1992, 1991, 1990, 1986, 1985, 1981, 1980, 1976, 1975, 1972, 1971, 1970, 1969, 1967, 1966, 1965, 1964, 1963, 1962, 1961, 1960, 1958, 1957, 1956, 1955, 1954, 1952, 1951, 1950, 1949, 1948, 1947, 1946, 1945, 1944, 1942, 1940, 1939, 1938, 1937, 1936, 1935, 1934, 1933, 1932, 1931, 1930, 1929, 1928, 1927, 1926, 1925, 1924, 1923, 1921, 1920
1003 MAIN ST	2020, 2017, 2014, 2010, 2006, 2005, 2004, 2003, 2001, 2000, 1999, 1996, 1992, 1991, 1990, 1986, 1985, 1981, 1980, 1976, 1975, 1972, 1971, 1970, 1969, 1967, 1966, 1965, 1964, 1963, 1962, 1961, 1960, 1958, 1957, 1956, 1955, 1954, 1952, 1951, 1950, 1949, 1948, 1947, 1946, 1945, 1944, 1942, 1940, 1939, 1938, 1937, 1936, 1935, 1934, 1933, 1932, 1931, 1930, 1929, 1928, 1927, 1926, 1925, 1924, 1923, 1921, 1920
1003 MAIN ST	2020, 2017, 2014, 2010, 2006, 2005, 2004, 2003, 2001, 2000, 1999, 1996, 1995, 1991, 1990, 1986, 1985, 1981, 1980, 1976, 1975, 1972, 1971, 1970, 1969, 1967, 1966, 1965, 1964, 1963, 1962, 1961, 1960, 1958, 1957, 1956, 1955, 1954, 1952, 1951, 1950, 1949, 1948, 1947, 1946, 1945, 1944, 1942, 1940, 1939, 1938, 1937, 1936, 1935, 1934, 1933, 1932, 1931, 1930, 1929, 1928, 1927, 1926, 1925, 1924, 1923, 1921, 1920
1003 MAIN ST	2020, 2017, 2014, 2010, 2006, 2005, 2004, 2003, 2001, 2000, 1999, 1996, 1995, 1992, 1990, 1986, 1985, 1981, 1980, 1976, 1975, 1972, 1971, 1970, 1969, 1967, 1966, 1965, 1964, 1963, 1962, 1961, 1960, 1958, 1957, 1956, 1955, 1954, 1952, 1951, 1950, 1949, 1948, 1947, 1946, 1945, 1944, 1942, 1940, 1939, 1938, 1937, 1936, 1935, 1934, 1933, 1932, 1931, 1930, 1929, 1928, 1927, 1926, 1925, 1924, 1923, 1921, 1920

FINDINGS

Address Researched	Address Not Identified in Research Source
1003 MAIN ST	2020, 2017, 2014, 2010, 2006, 2005, 2004, 2003, 2001, 2000, 1999, 1996, 1995, 1992, 1991, 1990, 1986, 1985, 1981, 1980, 1976, 1972, 1971, 1970, 1969, 1967, 1966, 1965, 1964, 1963, 1962, 1961, 1960, 1958, 1957, 1956, 1955, 1954, 1952, 1951, 1950, 1949, 1948, 1947, 1946, 1945, 1944, 1942, 1940, 1939, 1938, 1937, 1936, 1935, 1934, 1933, 1932, 1931, 1930, 1929, 1928, 1927, 1926, 1925, 1924, 1923, 1921, 1920
1003 MAIN ST	2020, 2017, 2014, 2010, 2006, 2005, 2004, 2003, 2001, 2000, 1999, 1996, 1995, 1992, 1991, 1990, 1986, 1985, 1981, 1976, 1975, 1972, 1971, 1970, 1969, 1967, 1966, 1965, 1964, 1963, 1962, 1961, 1960, 1958, 1957, 1956, 1955, 1954, 1952, 1951, 1950, 1949, 1948, 1947, 1946, 1945, 1944, 1942, 1940, 1939, 1938, 1937, 1936, 1935, 1934, 1933, 1932, 1931, 1930, 1929, 1928, 1927, 1926, 1925, 1924, 1923, 1921, 1920
1003 WASHINGTON BLVD	2020, 2017, 2014, 2010, 2006, 2005, 2004, 2003, 2001, 2000, 1999, 1996, 1995, 1992, 1991, 1990, 1986, 1985, 1981, 1976, 1975, 1972, 1971, 1970, 1969, 1967, 1966, 1965, 1964, 1963, 1962, 1961, 1960, 1958, 1957, 1956, 1955, 1954, 1952, 1951, 1950, 1949, 1948, 1947, 1946, 1945, 1944, 1942, 1940, 1939, 1938, 1937, 1936, 1935, 1934, 1933, 1932, 1931, 1930, 1929, 1928, 1927, 1926, 1925, 1924, 1923, 1921, 1920
1003 WASHINGTON BLVD	2020, 2017, 2014, 2010, 2006, 2005, 2004, 2003, 2001, 2000, 1999, 1996, 1995, 1992, 1991, 1990, 1986, 1985, 1981, 1980, 1976, 1972, 1971, 1970, 1969, 1967, 1966, 1965, 1964, 1963, 1962, 1961, 1960, 1958, 1957, 1956, 1955, 1954, 1952, 1951, 1950, 1949, 1948, 1947, 1946, 1945, 1944, 1942, 1940, 1939, 1938, 1937, 1936, 1935, 1934, 1933, 1932, 1931, 1930, 1929, 1928, 1927, 1926, 1925, 1924, 1923, 1921, 1920
1003 WASHINGTON BLVD	2020, 2017, 2014, 2010, 2006, 2005, 2004, 2003, 2001, 2000, 1999, 1996, 1995, 1992, 1991, 1990, 1986, 1985, 1981, 1980, 1976, 1975, 1972, 1971, 1970, 1969, 1967, 1966, 1965, 1964, 1963, 1962, 1961, 1960, 1958, 1957, 1956, 1955, 1954, 1952, 1951, 1950, 1949, 1948, 1947, 1946, 1945, 1944, 1942, 1940, 1939, 1938, 1937, 1936, 1935, 1934, 1933, 1932, 1931, 1930, 1929, 1928, 1927, 1926, 1925, 1924, 1923, 1921, 1920
1003 WASHINGTON BLVD	2020, 2017, 2014, 2010, 2006, 2005, 2004, 2003, 2001, 2000, 1999, 1996, 1995, 1992, 1990, 1986, 1985, 1981, 1980, 1976, 1975, 1972, 1971, 1970, 1969, 1967, 1966, 1965, 1964, 1963, 1962, 1961, 1960, 1958, 1957, 1956, 1955, 1954, 1952, 1951, 1950, 1949, 1948, 1947, 1946, 1945, 1944, 1942, 1940, 1939, 1938, 1937, 1936, 1935, 1934, 1933, 1932, 1931, 1930, 1929, 1928, 1927, 1926, 1925, 1924, 1923, 1921, 1920
1003 WASHINGTON BLVD	2020, 2017, 2014, 2010, 2006, 2005, 2004, 2003, 2001, 2000, 1999, 1996, 1995, 1992, 1991, 1990, 1986, 1985, 1981, 1980, 1976, 1975, 1972, 1971, 1970, 1969, 1967, 1966, 1965, 1964, 1963, 1962, 1961, 1960, 1958, 1957, 1956, 1955, 1954, 1952, 1951, 1950, 1949, 1948, 1947, 1946, 1945, 1944, 1942, 1940, 1939, 1938, 1937, 1936, 1935, 1934, 1933, 1932, 1931, 1930, 1929, 1928, 1927, 1926, 1925, 1924, 1923, 1921, 1920
1003 WASHINGTON BLVD	2020, 2017, 2014, 2010, 2006, 2005, 2004, 2003, 2001, 2000, 1999, 1996, 1995, 1992, 1991, 1990, 1986, 1985, 1981, 1980, 1976, 1975, 1972, 1971, 1970, 1969, 1967, 1966, 1965, 1964, 1963, 1962, 1961, 1960, 1958, 1957, 1956, 1955, 1954, 1952, 1951, 1950, 1949, 1948, 1947, 1946, 1945, 1944, 1942, 1940, 1939, 1938, 1937, 1936, 1935, 1934, 1933, 1932, 1931, 1930, 1929, 1927, 1926, 1925, 1924, 1923, 1921, 1920

FINDINGS

Address Researched	Address Not Identified in Research Source
1004 ABBOT KINNEY BLVD	2020, 2017, 2014, 2010, 2006, 2004, 2003, 2001, 2000, 1999, 1996, 1995, 1992, 1991, 1990, 1986, 1985, 1981, 1980, 1976, 1975, 1972, 1971, 1970, 1969, 1967, 1966, 1965, 1964, 1963, 1962, 1961, 1960, 1958, 1957, 1956, 1955, 1954, 1952, 1951, 1950, 1949, 1948, 1947, 1946, 1945, 1944, 1942, 1940, 1939, 1938, 1937, 1936, 1935, 1934, 1933, 1932, 1931, 1930, 1929, 1928, 1927, 1926, 1925, 1924, 1923, 1921, 1920
1004 ELECTRIC AVE	2020, 2017, 2014, 2010, 2005, 2004, 2003, 2001, 2000, 1999, 1996, 1995, 1992, 1991, 1990, 1986, 1985, 1981, 1980, 1976, 1975, 1972, 1971, 1970, 1969, 1967, 1966, 1965, 1964, 1963, 1962, 1961, 1960, 1958, 1957, 1956, 1955, 1954, 1952, 1951, 1950, 1949, 1948, 1947, 1946, 1945, 1944, 1942, 1940, 1939, 1938, 1937, 1936, 1935, 1934, 1933, 1932, 1931, 1930, 1929, 1928, 1927, 1926, 1925, 1924, 1923, 1921, 1920
1004 ELECTRIC AVE	2020, 2017, 2014, 2010, 2006, 2005, 2004, 2003, 2001, 1999, 1996, 1995, 1992, 1991, 1990, 1986, 1985, 1981, 1980, 1976, 1975, 1972, 1971, 1970, 1969, 1967, 1966, 1965, 1964, 1963, 1962, 1961, 1960, 1958, 1957, 1956, 1955, 1954, 1952, 1951, 1950, 1949, 1948, 1947, 1946, 1945, 1944, 1942, 1940, 1939, 1938, 1937, 1936, 1935, 1934, 1933, 1932, 1931, 1930, 1929, 1928, 1927, 1926, 1925, 1924, 1923, 1921, 1920
1004 ELECTRIC AVE	2020, 2017, 2014, 2010, 2006, 2005, 2004, 2003, 2001, 2000, 1999, 1996, 1995, 1992, 1990, 1986, 1985, 1981, 1980, 1976, 1975, 1972, 1971, 1970, 1969, 1967, 1966, 1965, 1964, 1963, 1962, 1961, 1960, 1958, 1957, 1956, 1955, 1954, 1952, 1951, 1950, 1949, 1948, 1947, 1946, 1945, 1944, 1942, 1940, 1939, 1938, 1937, 1936, 1935, 1934, 1933, 1932, 1931, 1930, 1929, 1928, 1927, 1926, 1925, 1924, 1923, 1921, 1920
1004 ELECTRIC AVE	2020, 2017, 2014, 2010, 2006, 2005, 2004, 2003, 2001, 2000, 1999, 1996, 1995, 1992, 1991, 1990, 1986, 1985, 1981, 1980, 1976, 1975, 1972, 1971, 1970, 1969, 1967, 1966, 1965, 1964, 1963, 1962, 1961, 1960, 1958, 1957, 1956, 1955, 1954, 1952, 1951, 1950, 1949, 1948, 1947, 1946, 1945, 1944, 1942, 1940, 1939, 1938, 1937, 1936, 1935, 1934, 1933, 1932, 1931, 1930, 1929, 1927, 1926, 1925, 1924, 1923, 1921, 1920
1004 ELECTRIC AVE	2020, 2017, 2014, 2010, 2006, 2005, 2004, 2003, 2001, 2000, 1999, 1996, 1995, 1992, 1991, 1990, 1986, 1985, 1981, 1980, 1976, 1975, 1972, 1971, 1970, 1969, 1967, 1966, 1965, 1964, 1963, 1962, 1961, 1960, 1958, 1957, 1956, 1955, 1954, 1952, 1951, 1950, 1949, 1948, 1947, 1946, 1945, 1944, 1942, 1940, 1939, 1938, 1937, 1936, 1935, 1934, 1932, 1931, 1930, 1929, 1928, 1927, 1926, 1925, 1924, 1923, 1921, 1920
1004 ELECTRIC AVE	2020, 2017, 2014, 2010, 2006, 2005, 2004, 2003, 2001, 2000, 1999, 1996, 1995, 1992, 1991, 1990, 1986, 1985, 1981, 1980, 1976, 1975, 1972, 1971, 1970, 1969, 1967, 1966, 1965, 1964, 1963, 1962, 1961, 1960, 1958, 1957, 1956, 1955, 1954, 1952, 1951, 1950, 1949, 1948, 1947, 1946, 1945, 1944, 1942, 1940, 1939, 1938, 1937, 1935, 1934, 1933, 1932, 1931, 1930, 1929, 1928, 1927, 1926, 1925, 1924, 1923, 1921, 1920
1004 MAIN	2020, 2017, 2014, 2010, 2006, 2005, 2004, 2003, 2001, 2000, 1999, 1996, 1995, 1992, 1991, 1990, 1986, 1985, 1981, 1980, 1976, 1975, 1972, 1971, 1970, 1969, 1967, 1966, 1965, 1964, 1963, 1962, 1961, 1960, 1958, 1957, 1956, 1955, 1954, 1952, 1951, 1950, 1949, 1948, 1947, 1946, 1945, 1944, 1942, 1940, 1939, 1938, 1937, 1935, 1934, 1933, 1932, 1931, 1930, 1929, 1928, 1927, 1926, 1925, 1924, 1923, 1921, 1920
1004 MAIN ST	2020, 2017, 2014, 2010, 2006, 2005, 2004, 2003, 2001, 2000, 1999, 1996, 1995, 1992, 1991, 1990, 1986, 1985, 1981, 1980, 1976, 1975, 1972, 1971, 1970, 1969, 1967, 1966, 1965, 1964, 1963, 1962, 1961, 1960, 1957, 1956, 1955, 1954, 1952, 1951, 1950, 1949, 1948, 1947, 1946, 1945, 1944, 1942, 1940, 1939, 1938, 1937, 1936, 1935, 1934, 1933, 1932, 1931, 1930, 1929, 1928, 1927, 1926, 1925, 1924, 1923, 1921, 1920

FINDINGS

Address Researched	Address Not Identified in Research Source
1004 WASHINGTON BLVD	2020, 2017, 2014, 2010, 2006, 2005, 2004, 2003, 2001, 2000, 1999, 1996, 1995, 1992, 1991, 1990, 1986, 1985, 1981, 1980, 1976, 1975, 1972, 1971, 1970, 1969, 1967, 1966, 1965, 1964, 1963, 1962, 1961, 1960, 1958, 1957, 1956, 1955, 1954, 1952, 1951, 1950, 1949, 1948, 1947, 1946, 1945, 1944, 1942, 1940, 1939, 1938, 1937, 1936, 1935, 1934, 1933, 1932, 1931, 1930, 1929, 1928, 1927, 1926, 1925, 1923, 1921, 1920
1005 ELECTRIC AVE	2020, 2017, 2014, 2010, 2006, 2005, 2004, 2003, 2001, 2000, 1999, 1996, 1995, 1992, 1991, 1990, 1986, 1985, 1981, 1980, 1976, 1975, 1972, 1971, 1970, 1969, 1967, 1966, 1965, 1964, 1963, 1962, 1961, 1960, 1958, 1956, 1955, 1954, 1952, 1951, 1950, 1949, 1948, 1947, 1946, 1945, 1944, 1942, 1940, 1939, 1938, 1937, 1936, 1935, 1934, 1933, 1932, 1931, 1930, 1929, 1928, 1927, 1926, 1925, 1924, 1923, 1921, 1920
1005 ELECTRIC AVE	2020, 2017, 2014, 2010, 2006, 2005, 2004, 2003, 2001, 2000, 1999, 1996, 1995, 1992, 1991, 1990, 1986, 1985, 1981, 1980, 1976, 1975, 1972, 1971, 1970, 1969, 1967, 1966, 1965, 1964, 1963, 1962, 1961, 1958, 1957, 1956, 1955, 1954, 1952, 1951, 1950, 1949, 1948, 1947, 1946, 1945, 1944, 1942, 1940, 1939, 1938, 1937, 1936, 1935, 1934, 1933, 1932, 1931, 1930, 1929, 1928, 1927, 1926, 1925, 1924, 1923, 1921, 1920
1006 MAIN	2020, 2017, 2014, 2010, 2006, 2005, 2004, 2003, 2001, 2000, 1999, 1996, 1995, 1992, 1991, 1990, 1986, 1985, 1981, 1980, 1976, 1975, 1972, 1971, 1970, 1969, 1967, 1966, 1965, 1964, 1963, 1962, 1961, 1960, 1958, 1957, 1956, 1955, 1954, 1952, 1951, 1950, 1949, 1948, 1947, 1946, 1945, 1944, 1942, 1940, 1939, 1938, 1937, 1935, 1934, 1933, 1932, 1931, 1930, 1929, 1928, 1927, 1926, 1925, 1924, 1923, 1921, 1920
1006 MAIN ST	2020, 2017, 2014, 2010, 2006, 2005, 2004, 2003, 2001, 2000, 1999, 1996, 1995, 1992, 1991, 1990, 1986, 1985, 1981, 1980, 1976, 1975, 1972, 1971, 1970, 1969, 1967, 1966, 1965, 1964, 1963, 1961, 1960, 1958, 1957, 1956, 1955, 1954, 1952, 1951, 1950, 1949, 1948, 1947, 1946, 1945, 1944, 1942, 1940, 1939, 1938, 1937, 1936, 1935, 1934, 1933, 1932, 1931, 1930, 1929, 1928, 1927, 1926, 1925, 1924, 1923, 1921, 1920
1006 MAIN ST	2020, 2017, 2014, 2010, 2006, 2005, 2004, 2003, 2001, 2000, 1999, 1996, 1995, 1992, 1991, 1990, 1986, 1985, 1981, 1980, 1976, 1975, 1972, 1971, 1970, 1969, 1967, 1966, 1965, 1964, 1963, 1962, 1961, 1960, 1957, 1956, 1955, 1954, 1952, 1951, 1950, 1949, 1948, 1947, 1946, 1945, 1944, 1942, 1940, 1939, 1938, 1937, 1936, 1935, 1934, 1933, 1932, 1931, 1930, 1929, 1928, 1927, 1926, 1925, 1924, 1923, 1921, 1920
1006 MAIN ST	2020, 2017, 2014, 2010, 2006, 2005, 2004, 2003, 2001, 2000, 1999, 1996, 1995, 1992, 1991, 1990, 1986, 1985, 1981, 1980, 1976, 1975, 1972, 1971, 1970, 1969, 1967, 1966, 1965, 1964, 1963, 1962, 1961, 1960, 1958, 1957, 1956, 1955, 1954, 1952, 1951, 1950, 1949, 1948, 1947, 1946, 1945, 1944, 1942, 1940, 1939, 1938, 1937, 1936, 1935, 1934, 1933, 1932, 1931, 1930, 1929, 1928, 1927, 1926, 1925, 1924, 1923, 1921, 1920
1006 MAIN ST	2020, 2017, 2014, 2010, 2006, 2005, 2004, 2003, 2001, 2000, 1999, 1996, 1995, 1992, 1991, 1990, 1986, 1985, 1981, 1980, 1976, 1975, 1972, 1971, 1970, 1969, 1967, 1966, 1964, 1963, 1962, 1961, 1960, 1958, 1957, 1956, 1955, 1954, 1952, 1951, 1950, 1949, 1948, 1947, 1946, 1945, 1944, 1942, 1940, 1939, 1938, 1937, 1936, 1935, 1934, 1933, 1932, 1931, 1930, 1929, 1928, 1927, 1926, 1925, 1924, 1923, 1921, 1920
1007 ABBOT KINNEY BLVD	2020, 2017, 2014, 2010, 2006, 2005, 2004, 2003, 2001, 2000, 1999, 1996, 1992, 1991, 1990, 1986, 1985, 1981, 1980, 1976, 1975, 1972, 1971, 1970, 1969, 1967, 1966, 1965, 1964, 1963, 1962, 1961, 1960, 1958, 1957, 1956, 1955, 1954, 1952, 1951, 1950, 1949, 1948, 1947, 1946, 1945, 1944, 1942, 1940, 1939, 1938, 1937, 1936, 1935, 1934, 1933, 1932, 1931, 1930, 1929, 1928, 1927, 1926, 1925, 1924, 1923, 1921, 1920

FINDINGS

Address Researched	Address Not Identified in Research Source
1007 ABBOT KINNEY BLVD	2020, 2017, 2014, 2010, 2006, 2005, 2004, 2003, 2001, 1999, 1996, 1995, 1992, 1991, 1990, 1986, 1985, 1981, 1980, 1976, 1975, 1972, 1971, 1970, 1969, 1967, 1966, 1965, 1964, 1963, 1962, 1961, 1960, 1958, 1957, 1956, 1955, 1954, 1952, 1951, 1950, 1949, 1948, 1947, 1946, 1945, 1944, 1942, 1940, 1939, 1938, 1937, 1936, 1935, 1934, 1933, 1932, 1931, 1930, 1929, 1928, 1927, 1926, 1925, 1924, 1923, 1921, 1920
1007 ABBOT KINNEY BLVD	2020, 2017, 2014, 2010, 2005, 2004, 2003, 2001, 2000, 1999, 1996, 1995, 1992, 1991, 1990, 1986, 1985, 1981, 1980, 1976, 1975, 1972, 1971, 1970, 1969, 1967, 1966, 1965, 1964, 1963, 1962, 1961, 1960, 1958, 1957, 1956, 1955, 1954, 1952, 1951, 1950, 1949, 1948, 1947, 1946, 1945, 1944, 1942, 1940, 1939, 1938, 1937, 1936, 1935, 1934, 1933, 1932, 1931, 1930, 1929, 1928, 1927, 1926, 1925, 1924, 1923, 1921, 1920
1007 ABBOT KINNEY BLVD	2020, 2017, 2014, 2010, 2006, 2004, 2003, 2001, 2000, 1999, 1996, 1995, 1992, 1991, 1990, 1986, 1985, 1981, 1980, 1976, 1975, 1972, 1971, 1970, 1969, 1967, 1966, 1965, 1964, 1963, 1962, 1961, 1960, 1958, 1957, 1956, 1955, 1954, 1952, 1951, 1950, 1949, 1948, 1947, 1946, 1945, 1944, 1942, 1940, 1939, 1938, 1937, 1936, 1935, 1934, 1933, 1932, 1931, 1930, 1929, 1928, 1927, 1926, 1925, 1924, 1923, 1921, 1920
1007 ABBOT KINNEY BLVD	2020, 2017, 2014, 2006, 2005, 2004, 2003, 2001, 2000, 1999, 1996, 1995, 1992, 1991, 1990, 1986, 1985, 1981, 1980, 1976, 1975, 1972, 1971, 1970, 1969, 1967, 1966, 1965, 1964, 1963, 1962, 1961, 1960, 1958, 1957, 1956, 1955, 1954, 1952, 1951, 1950, 1949, 1948, 1947, 1946, 1945, 1944, 1942, 1940, 1939, 1938, 1937, 1936, 1935, 1934, 1933, 1932, 1931, 1930, 1929, 1928, 1927, 1926, 1925, 1924, 1923, 1921, 1920
1007 ABBOT KINNEY BLVD	2020, 2017, 2010, 2006, 2005, 2004, 2003, 2001, 2000, 1999, 1996, 1995, 1992, 1991, 1990, 1986, 1985, 1981, 1980, 1976, 1975, 1972, 1971, 1970, 1969, 1967, 1966, 1965, 1964, 1963, 1962, 1961, 1960, 1958, 1957, 1956, 1955, 1954, 1952, 1951, 1950, 1949, 1948, 1947, 1946, 1945, 1944, 1942, 1940, 1939, 1938, 1937, 1936, 1935, 1934, 1933, 1932, 1931, 1930, 1929, 1928, 1927, 1926, 1925, 1924, 1923, 1921, 1920
1007 ABBOT KINNEY BLVD	2017, 2014, 2010, 2006, 2005, 2004, 2003, 2001, 2000, 1999, 1996, 1995, 1992, 1991, 1990, 1986, 1985, 1981, 1980, 1976, 1975, 1972, 1971, 1970, 1969, 1967, 1966, 1965, 1964, 1963, 1962, 1961, 1960, 1958, 1957, 1956, 1955, 1954, 1952, 1951, 1950, 1949, 1948, 1947, 1946, 1945, 1944, 1942, 1940, 1939, 1938, 1937, 1936, 1935, 1934, 1933, 1932, 1931, 1930, 1929, 1928, 1927, 1926, 1925, 1924, 1923, 1921, 1920
1007 ELECTRIC AVE	2020, 2017, 2014, 2010, 2006, 2005, 2004, 2003, 2001, 2000, 1999, 1996, 1995, 1992, 1991, 1990, 1986, 1985, 1981, 1980, 1976, 1975, 1972, 1971, 1970, 1969, 1967, 1966, 1965, 1964, 1963, 1962, 1961, 1960, 1958, 1957, 1956, 1955, 1954, 1952, 1951, 1950, 1949, 1948, 1947, 1946, 1945, 1944, 1942, 1940, 1939, 1938, 1937, 1936, 1935, 1934, 1933, 1932, 1931, 1930, 1929, 1927, 1926, 1925, 1924, 1923, 1921, 1920
1007 MAIN	2020, 2017, 2014, 2010, 2006, 2005, 2004, 2003, 2001, 2000, 1999, 1996, 1995, 1992, 1991, 1990, 1986, 1985, 1981, 1980, 1976, 1975, 1972, 1971, 1970, 1969, 1967, 1966, 1965, 1964, 1963, 1962, 1961, 1960, 1958, 1957, 1956, 1955, 1954, 1952, 1951, 1950, 1949, 1948, 1947, 1946, 1945, 1944, 1942, 1940, 1939, 1938, 1937, 1935, 1934, 1933, 1932, 1931, 1930, 1929, 1928, 1927, 1926, 1925, 1924, 1923, 1921, 1920
1007 WASHINGTON BLVD	2020, 2017, 2014, 2010, 2006, 2005, 2004, 2003, 2001, 2000, 1999, 1996, 1995, 1992, 1991, 1990, 1986, 1985, 1981, 1980, 1976, 1975, 1972, 1971, 1970, 1969, 1967, 1966, 1965, 1964, 1963, 1962, 1961, 1960, 1958, 1957, 1956, 1955, 1952, 1951, 1950, 1949, 1948, 1947, 1946, 1945, 1944, 1942, 1940, 1939, 1938, 1937, 1936, 1935, 1934, 1933, 1932, 1931, 1930, 1929, 1928, 1927, 1926, 1925, 1924, 1923, 1921, 1920

FINDINGS

Address Researched	Address Not Identified in Research Source
1007 WASHINGTON BLVD	2020, 2017, 2014, 2010, 2006, 2005, 2004, 2003, 2001, 2000, 1999, 1996, 1995, 1992, 1991, 1990, 1986, 1985, 1981, 1980, 1976, 1975, 1972, 1971, 1970, 1969, 1967, 1966, 1965, 1964, 1963, 1962, 1961, 1960, 1958, 1957, 1956, 1955, 1954, 1952, 1951, 1950, 1949, 1948, 1947, 1946, 1945, 1944, 1942, 1940, 1939, 1938, 1937, 1936, 1935, 1934, 1932, 1931, 1930, 1929, 1928, 1927, 1926, 1925, 1924, 1923, 1921, 1920
1007 WASHINGTON BLVD	2020, 2017, 2014, 2010, 2006, 2005, 2004, 2003, 2001, 2000, 1999, 1996, 1995, 1992, 1991, 1990, 1986, 1985, 1981, 1980, 1976, 1975, 1972, 1971, 1970, 1969, 1967, 1966, 1965, 1964, 1963, 1962, 1961, 1960, 1957, 1956, 1955, 1954, 1952, 1951, 1950, 1949, 1948, 1947, 1946, 1945, 1944, 1942, 1940, 1939, 1938, 1937, 1936, 1935, 1934, 1933, 1932, 1931, 1930, 1929, 1928, 1927, 1926, 1925, 1924, 1923, 1921, 1920
1007 WASHINGTON BLVD	2020, 2017, 2014, 2010, 2006, 2005, 2004, 2003, 2001, 2000, 1999, 1996, 1995, 1992, 1991, 1990, 1986, 1985, 1981, 1980, 1976, 1975, 1972, 1971, 1970, 1969, 1967, 1966, 1964, 1963, 1962, 1961, 1960, 1958, 1957, 1956, 1955, 1954, 1952, 1951, 1950, 1949, 1948, 1947, 1946, 1945, 1944, 1942, 1940, 1939, 1938, 1937, 1936, 1935, 1934, 1933, 1932, 1931, 1930, 1929, 1928, 1927, 1926, 1925, 1924, 1923, 1921, 1920
1007 WASHINGTON BLVD	2020, 2017, 2014, 2010, 2006, 2005, 2004, 2003, 2001, 2000, 1999, 1996, 1995, 1992, 1991, 1990, 1986, 1985, 1981, 1980, 1976, 1975, 1972, 1971, 1970, 1969, 1967, 1966, 1965, 1964, 1963, 1961, 1960, 1958, 1957, 1956, 1955, 1954, 1952, 1951, 1950, 1949, 1948, 1947, 1946, 1945, 1944, 1942, 1940, 1939, 1938, 1937, 1936, 1935, 1934, 1933, 1932, 1931, 1930, 1929, 1928, 1927, 1926, 1925, 1924, 1923, 1921, 1920
1007 WASHINGTON BLVD	2020, 2017, 2014, 2010, 2006, 2005, 2004, 2003, 2001, 2000, 1999, 1996, 1995, 1992, 1991, 1990, 1986, 1985, 1981, 1980, 1976, 1975, 1972, 1971, 1970, 1969, 1967, 1966, 1965, 1964, 1963, 1962, 1961, 1960, 1958, 1957, 1956, 1955, 1954, 1952, 1951, 1950, 1949, 1948, 1947, 1946, 1945, 1944, 1942, 1940, 1939, 1938, 1937, 1936, 1935, 1934, 1933, 1932, 1931, 1930, 1929, 1927, 1926, 1925, 1924, 1923, 1921, 1920
1007 WASHINGTON BLVD	2020, 2017, 2014, 2010, 2006, 2005, 2004, 2003, 2001, 2000, 1999, 1996, 1995, 1992, 1990, 1986, 1985, 1981, 1980, 1976, 1975, 1972, 1971, 1970, 1969, 1967, 1966, 1965, 1964, 1963, 1962, 1961, 1960, 1958, 1957, 1956, 1955, 1954, 1952, 1951, 1950, 1949, 1948, 1947, 1946, 1945, 1944, 1942, 1940, 1939, 1938, 1937, 1936, 1935, 1934, 1933, 1932, 1931, 1930, 1929, 1928, 1927, 1926, 1925, 1924, 1923, 1921, 1920
1007 WASHINGTON BLVD	2020, 2017, 2014, 2010, 2006, 2005, 2004, 2003, 2001, 2000, 1999, 1996, 1995, 1992, 1991, 1990, 1986, 1985, 1981, 1980, 1976, 1972, 1971, 1970, 1969, 1967, 1966, 1965, 1964, 1963, 1962, 1961, 1960, 1958, 1957, 1956, 1955, 1954, 1952, 1951, 1950, 1949, 1948, 1947, 1946, 1945, 1944, 1942, 1940, 1939, 1938, 1937, 1936, 1935, 1934, 1933, 1932, 1931, 1930, 1929, 1928, 1927, 1926, 1925, 1924, 1923, 1921, 1920
1008 ELECTRIC AVE	2020, 2017, 2014, 2010, 2006, 2005, 2004, 2003, 2001, 1999, 1996, 1995, 1992, 1991, 1990, 1986, 1985, 1981, 1980, 1976, 1975, 1972, 1971, 1970, 1969, 1967, 1966, 1965, 1964, 1963, 1962, 1961, 1960, 1958, 1957, 1956, 1955, 1954, 1952, 1951, 1950, 1949, 1948, 1947, 1946, 1945, 1944, 1942, 1940, 1939, 1938, 1937, 1936, 1935, 1934, 1933, 1932, 1931, 1930, 1929, 1928, 1927, 1926, 1925, 1924, 1923, 1921, 1920
1008 ELECTRIC AVE	2020, 2017, 2014, 2010, 2006, 2005, 2004, 2003, 2001, 2000, 1999, 1996, 1995, 1992, 1991, 1990, 1986, 1985, 1981, 1980, 1976, 1975, 1972, 1971, 1970, 1969, 1967, 1966, 1965, 1964, 1963, 1962, 1961, 1960, 1958, 1957, 1956, 1955, 1954, 1952, 1951, 1950, 1949, 1948, 1947, 1946, 1945, 1944, 1942, 1940, 1939, 1938, 1937, 1936, 1935, 1934, 1933, 1932, 1931, 1930, 1929, 1927, 1926, 1925, 1924, 1923, 1921, 1920

FINDINGS

Address Researched	Address Not Identified in Research Source
1008 ELECTRIC AVE	2020, 2017, 2014, 2010, 2006, 2005, 2004, 2003, 2001, 2000, 1999, 1996, 1995, 1992, 1991, 1990, 1986, 1985, 1981, 1980, 1976, 1975, 1972, 1971, 1970, 1969, 1967, 1966, 1965, 1964, 1963, 1962, 1961, 1960, 1958, 1957, 1956, 1955, 1954, 1952, 1951, 1950, 1949, 1948, 1947, 1946, 1945, 1944, 1942, 1940, 1939, 1938, 1937, 1935, 1934, 1933, 1932, 1931, 1930, 1929, 1928, 1927, 1926, 1925, 1924, 1923, 1921, 1920
1008 MAIN	2020, 2017, 2014, 2010, 2006, 2005, 2004, 2003, 2001, 2000, 1999, 1996, 1995, 1992, 1991, 1990, 1986, 1985, 1981, 1980, 1976, 1975, 1972, 1971, 1970, 1969, 1967, 1966, 1965, 1964, 1963, 1962, 1961, 1960, 1958, 1957, 1956, 1955, 1954, 1952, 1951, 1950, 1949, 1948, 1947, 1946, 1945, 1944, 1942, 1940, 1939, 1938, 1937, 1935, 1934, 1933, 1932, 1931, 1930, 1929, 1928, 1927, 1926, 1925, 1924, 1923, 1921, 1920
1008 MAIN ST	2020, 2017, 2014, 2010, 2006, 2005, 2004, 2003, 2001, 2000, 1999, 1996, 1995, 1992, 1991, 1990, 1986, 1985, 1981, 1980, 1976, 1975, 1972, 1971, 1970, 1969, 1967, 1966, 1965, 1964, 1963, 1961, 1960, 1958, 1957, 1956, 1955, 1954, 1952, 1951, 1950, 1949, 1948, 1947, 1946, 1945, 1944, 1942, 1940, 1939, 1938, 1937, 1936, 1935, 1934, 1933, 1932, 1931, 1930, 1929, 1928, 1927, 1926, 1925, 1924, 1923, 1921, 1920
1008 MAIN ST	2020, 2017, 2014, 2010, 2006, 2005, 2004, 2003, 2001, 2000, 1999, 1996, 1995, 1992, 1991, 1990, 1986, 1985, 1981, 1980, 1976, 1975, 1972, 1971, 1970, 1969, 1967, 1966, 1965, 1964, 1963, 1962, 1961, 1960, 1958, 1957, 1956, 1955, 1952, 1951, 1950, 1949, 1948, 1947, 1946, 1945, 1944, 1942, 1940, 1939, 1938, 1937, 1936, 1935, 1934, 1933, 1932, 1931, 1930, 1929, 1928, 1927, 1926, 1925, 1924, 1923, 1921, 1920
1008 WASHINGTON BLVD	2020, 2017, 2014, 2010, 2006, 2005, 2004, 2003, 2001, 2000, 1999, 1996, 1995, 1992, 1991, 1990, 1986, 1985, 1981, 1980, 1976, 1975, 1972, 1971, 1970, 1969, 1967, 1966, 1965, 1964, 1963, 1962, 1961, 1960, 1958, 1957, 1956, 1955, 1954, 1952, 1951, 1950, 1949, 1948, 1947, 1946, 1945, 1944, 1942, 1940, 1939, 1938, 1936, 1935, 1934, 1933, 1932, 1931, 1930, 1929, 1928, 1927, 1926, 1925, 1924, 1923, 1921, 1920
1008 WASHINGTON BLVD	2020, 2017, 2014, 2010, 2006, 2005, 2004, 2003, 2001, 2000, 1999, 1996, 1995, 1992, 1991, 1990, 1986, 1985, 1981, 1980, 1976, 1975, 1972, 1971, 1970, 1969, 1967, 1966, 1965, 1964, 1963, 1962, 1961, 1960, 1958, 1957, 1956, 1955, 1954, 1952, 1951, 1950, 1949, 1948, 1947, 1946, 1945, 1944, 1942, 1940, 1939, 1938, 1937, 1936, 1935, 1934, 1932, 1931, 1930, 1929, 1928, 1927, 1926, 1925, 1924, 1923, 1921, 1920
1008 WASHINGTON BLVD	2020, 2017, 2014, 2010, 2006, 2005, 2004, 2003, 2001, 2000, 1999, 1996, 1995, 1992, 1991, 1990, 1986, 1985, 1981, 1980, 1976, 1975, 1972, 1971, 1970, 1969, 1967, 1966, 1965, 1964, 1963, 1962, 1961, 1960, 1958, 1957, 1956, 1955, 1954, 1952, 1951, 1950, 1949, 1948, 1947, 1946, 1945, 1944, 1942, 1940, 1939, 1938, 1937, 1936, 1935, 1934, 1933, 1932, 1931, 1930, 1929, 1928, 1927, 1926, 1925, 1923, 1921, 1920
1009 ABBOT KINNEY BLVD	2020, 2017, 2014, 2010, 2006, 2005, 2004, 2003, 2001, 1999, 1996, 1995, 1992, 1991, 1990, 1986, 1985, 1981, 1980, 1976, 1975, 1972, 1971, 1970, 1969, 1967, 1966, 1965, 1964, 1963, 1962, 1961, 1960, 1958, 1957, 1956, 1955, 1954, 1952, 1951, 1950, 1949, 1948, 1947, 1946, 1945, 1944, 1942, 1940, 1939, 1938, 1937, 1936, 1935, 1934, 1933, 1932, 1931, 1930, 1929, 1928, 1927, 1926, 1925, 1924, 1923, 1921, 1920
1009 ABBOT KINNEY BLVD	2020, 2017, 2014, 2010, 2006, 2004, 2003, 2001, 2000, 1999, 1996, 1995, 1992, 1991, 1990, 1986, 1985, 1981, 1980, 1976, 1975, 1972, 1971, 1970, 1969, 1967, 1966, 1965, 1964, 1963, 1962, 1961, 1960, 1958, 1957, 1956, 1955, 1954, 1952, 1951, 1950, 1949, 1948, 1947, 1946, 1945, 1944, 1942, 1940, 1939, 1938, 1937, 1936, 1935, 1934, 1933, 1932, 1931, 1930, 1929, 1928, 1927, 1926, 1925, 1924, 1923, 1921, 1920

FINDINGS

Address Researched	Address Not Identified in Research Source
1009 ABBOT KINNEY BLVD	2020, 2017, 2014, 2010, 2005, 2004, 2003, 2001, 2000, 1999, 1996, 1995, 1992, 1991, 1990, 1986, 1985, 1981, 1980, 1976, 1975, 1972, 1971, 1970, 1969, 1967, 1966, 1965, 1964, 1963, 1962, 1961, 1960, 1958, 1957, 1956, 1955, 1954, 1952, 1951, 1950, 1949, 1948, 1947, 1946, 1945, 1944, 1942, 1940, 1939, 1938, 1937, 1936, 1935, 1934, 1933, 1932, 1931, 1930, 1929, 1928, 1927, 1926, 1925, 1924, 1923, 1921, 1920
1009 ABBOT KINNEY BLVD	2017, 2014, 2010, 2006, 2005, 2004, 2003, 2001, 2000, 1999, 1996, 1995, 1992, 1991, 1990, 1986, 1985, 1981, 1980, 1976, 1975, 1972, 1971, 1970, 1969, 1967, 1966, 1965, 1964, 1963, 1962, 1961, 1960, 1958, 1957, 1956, 1955, 1954, 1952, 1951, 1950, 1949, 1948, 1947, 1946, 1945, 1944, 1942, 1940, 1939, 1938, 1937, 1936, 1935, 1934, 1933, 1932, 1931, 1930, 1929, 1928, 1927, 1926, 1925, 1924, 1923, 1921, 1920
1009 ABBOT KINNEY BLVD	2020, 2017, 2010, 2006, 2005, 2004, 2003, 2001, 2000, 1999, 1996, 1995, 1992, 1991, 1990, 1986, 1985, 1981, 1980, 1976, 1975, 1972, 1971, 1970, 1969, 1967, 1966, 1965, 1964, 1963, 1962, 1961, 1960, 1958, 1957, 1956, 1955, 1954, 1952, 1951, 1950, 1949, 1948, 1947, 1946, 1945, 1944, 1942, 1940, 1939, 1938, 1937, 1936, 1935, 1934, 1933, 1932, 1931, 1930, 1929, 1928, 1927, 1926, 1925, 1924, 1923, 1921, 1920
1009 ABBOT KINNEY BLVD	2020, 2017, 2014, 2006, 2005, 2004, 2003, 2001, 2000, 1999, 1996, 1995, 1992, 1991, 1990, 1986, 1985, 1981, 1980, 1976, 1975, 1972, 1971, 1970, 1969, 1967, 1966, 1965, 1964, 1963, 1962, 1961, 1960, 1958, 1957, 1956, 1955, 1954, 1952, 1951, 1950, 1949, 1948, 1947, 1946, 1945, 1944, 1942, 1940, 1939, 1938, 1937, 1936, 1935, 1934, 1933, 1932, 1931, 1930, 1929, 1928, 1927, 1926, 1925, 1924, 1923, 1921, 1920
1009 ABBOT KINNEY BLVD	2020, 2017, 2014, 2010, 2006, 2005, 2004, 2003, 2001, 2000, 1999, 1996, 1992, 1991, 1990, 1986, 1985, 1981, 1980, 1976, 1975, 1972, 1971, 1970, 1969, 1967, 1966, 1965, 1964, 1963, 1962, 1961, 1960, 1958, 1957, 1956, 1955, 1954, 1952, 1951, 1950, 1949, 1948, 1947, 1946, 1945, 1944, 1942, 1940, 1939, 1938, 1937, 1936, 1935, 1934, 1933, 1932, 1931, 1930, 1929, 1928, 1927, 1926, 1925, 1924, 1923, 1921, 1920
1009 ABBOT KINNEY BLVD	2020, 2017, 2014, 2010, 2006, 2005, 2004, 2003, 2001, 2000, 1999, 1996, 1995, 1991, 1990, 1986, 1985, 1981, 1980, 1976, 1975, 1972, 1971, 1970, 1969, 1967, 1966, 1965, 1964, 1963, 1962, 1961, 1960, 1958, 1957, 1956, 1955, 1954, 1952, 1951, 1950, 1949, 1948, 1947, 1946, 1945, 1944, 1942, 1940, 1939, 1938, 1937, 1936, 1935, 1934, 1933, 1932, 1931, 1930, 1929, 1928, 1927, 1926, 1925, 1924, 1923, 1921, 1920
1009 MAIN	2020, 2017, 2014, 2010, 2006, 2005, 2004, 2003, 2001, 1999, 1996, 1995, 1992, 1991, 1990, 1986, 1985, 1981, 1980, 1976, 1975, 1972, 1971, 1970, 1969, 1967, 1966, 1965, 1964, 1963, 1962, 1961, 1960, 1958, 1957, 1956, 1955, 1954, 1952, 1951, 1950, 1949, 1948, 1947, 1946, 1945, 1944, 1942, 1940, 1939, 1938, 1937, 1936, 1935, 1934, 1933, 1932, 1931, 1930, 1929, 1928, 1927, 1926, 1925, 1924, 1923, 1921, 1920
1009 MAIN	2020, 2017, 2014, 2010, 2006, 2005, 2004, 2003, 2001, 2000, 1999, 1996, 1995, 1992, 1991, 1990, 1986, 1985, 1981, 1980, 1976, 1975, 1972, 1971, 1970, 1969, 1967, 1966, 1965, 1964, 1963, 1962, 1961, 1960, 1958, 1957, 1956, 1955, 1954, 1952, 1951, 1950, 1949, 1948, 1947, 1946, 1945, 1944, 1942, 1940, 1939, 1938, 1937, 1935, 1934, 1933, 1932, 1931, 1930, 1929, 1928, 1927, 1926, 1925, 1924, 1923, 1921, 1920
1009 MAIN ST	2020, 2017, 2014, 2010, 2005, 2004, 2003, 2001, 2000, 1999, 1996, 1995, 1992, 1991, 1990, 1986, 1985, 1981, 1980, 1976, 1975, 1972, 1971, 1970, 1969, 1967, 1966, 1965, 1964, 1963, 1962, 1961, 1960, 1958, 1957, 1956, 1955, 1954, 1952, 1951, 1950, 1949, 1948, 1947, 1946, 1945, 1944, 1942, 1940, 1939, 1938, 1937, 1936, 1935, 1934, 1933, 1932, 1931, 1930, 1929, 1928, 1927, 1926, 1925, 1924, 1923, 1921, 1920

FINDINGS

Address Researched	Address Not Identified in Research Source
1009 MAIN ST	2020, 2017, 2014, 2010, 2006, 2004, 2003, 2001, 2000, 1999, 1996, 1995, 1992, 1991, 1990, 1986, 1985, 1981, 1980, 1976, 1975, 1972, 1971, 1970, 1969, 1967, 1966, 1965, 1964, 1963, 1962, 1961, 1960, 1958, 1957, 1956, 1955, 1954, 1952, 1951, 1950, 1949, 1948, 1947, 1946, 1945, 1944, 1942, 1940, 1939, 1938, 1937, 1936, 1935, 1934, 1933, 1932, 1931, 1930, 1929, 1928, 1927, 1926, 1925, 1924, 1923, 1921, 1920
1009 MAIN ST	2020, 2017, 2014, 2006, 2005, 2004, 2003, 2001, 2000, 1999, 1996, 1995, 1992, 1991, 1990, 1986, 1985, 1981, 1980, 1976, 1975, 1972, 1971, 1970, 1969, 1967, 1966, 1965, 1964, 1963, 1962, 1961, 1960, 1958, 1957, 1956, 1955, 1954, 1952, 1951, 1950, 1949, 1948, 1947, 1946, 1945, 1944, 1942, 1940, 1939, 1938, 1937, 1936, 1935, 1934, 1933, 1932, 1931, 1930, 1929, 1928, 1927, 1926, 1925, 1924, 1923, 1921, 1920
1009 MAIN ST	2020, 2017, 2010, 2006, 2005, 2004, 2003, 2001, 2000, 1999, 1996, 1995, 1992, 1991, 1990, 1986, 1985, 1981, 1980, 1976, 1975, 1972, 1971, 1970, 1969, 1967, 1966, 1965, 1964, 1963, 1962, 1961, 1960, 1958, 1957, 1956, 1955, 1954, 1952, 1951, 1950, 1949, 1948, 1947, 1946, 1945, 1944, 1942, 1940, 1939, 1938, 1937, 1936, 1935, 1934, 1933, 1932, 1931, 1930, 1929, 1928, 1927, 1926, 1925, 1924, 1923, 1921, 1920
1009 MAIN ST	2017, 2014, 2010, 2006, 2005, 2004, 2003, 2001, 2000, 1999, 1996, 1995, 1992, 1991, 1990, 1986, 1985, 1981, 1980, 1976, 1975, 1972, 1971, 1970, 1969, 1967, 1966, 1965, 1964, 1963, 1962, 1961, 1960, 1958, 1957, 1956, 1955, 1954, 1952, 1951, 1950, 1949, 1948, 1947, 1946, 1945, 1944, 1942, 1940, 1939, 1938, 1937, 1936, 1935, 1934, 1933, 1932, 1931, 1930, 1929, 1928, 1927, 1926, 1925, 1924, 1923, 1921, 1920
1009 WASHINGTON BLVD	2020, 2017, 2014, 2010, 2006, 2005, 2004, 2003, 2001, 2000, 1999, 1996, 1995, 1992, 1990, 1986, 1985, 1981, 1980, 1976, 1975, 1972, 1971, 1970, 1969, 1967, 1966, 1965, 1964, 1963, 1962, 1961, 1960, 1958, 1957, 1956, 1955, 1954, 1952, 1951, 1950, 1949, 1948, 1947, 1946, 1945, 1944, 1942, 1940, 1939, 1938, 1937, 1936, 1935, 1934, 1933, 1932, 1931, 1930, 1929, 1928, 1927, 1926, 1925, 1924, 1923, 1921, 1920
1009 WASHINGTON BLVD	2020, 2017, 2014, 2010, 2006, 2005, 2004, 2003, 2001, 2000, 1999, 1996, 1995, 1992, 1991, 1990, 1986, 1981, 1980, 1976, 1975, 1972, 1971, 1970, 1969, 1967, 1966, 1965, 1964, 1963, 1962, 1961, 1960, 1958, 1957, 1956, 1955, 1954, 1952, 1951, 1950, 1949, 1948, 1947, 1946, 1945, 1944, 1942, 1940, 1939, 1938, 1937, 1936, 1935, 1934, 1933, 1932, 1931, 1930, 1929, 1928, 1927, 1926, 1925, 1924, 1923, 1921, 1920
1009 WASHINGTON BLVD	2020, 2017, 2014, 2010, 2006, 2005, 2004, 2003, 2001, 2000, 1999, 1996, 1995, 1992, 1991, 1990, 1986, 1985, 1981, 1980, 1976, 1972, 1971, 1970, 1969, 1967, 1966, 1965, 1964, 1963, 1962, 1961, 1960, 1958, 1957, 1956, 1955, 1954, 1952, 1951, 1950, 1949, 1948, 1947, 1946, 1945, 1944, 1942, 1940, 1939, 1938, 1937, 1936, 1935, 1934, 1933, 1932, 1931, 1930, 1929, 1928, 1927, 1926, 1925, 1924, 1923, 1921, 1920
1009 WASHINGTON BLVD	2020, 2017, 2014, 2010, 2006, 2005, 2004, 2003, 2001, 2000, 1999, 1996, 1995, 1992, 1991, 1990, 1986, 1985, 1981, 1976, 1975, 1972, 1971, 1970, 1969, 1967, 1966, 1965, 1964, 1963, 1962, 1961, 1960, 1958, 1957, 1956, 1955, 1954, 1952, 1951, 1950, 1949, 1948, 1947, 1946, 1945, 1944, 1942, 1940, 1939, 1938, 1937, 1936, 1935, 1934, 1933, 1932, 1931, 1930, 1929, 1928, 1927, 1926, 1925, 1924, 1923, 1921, 1920
1009 WASHINGTON BLVD	2020, 2017, 2014, 2010, 2006, 2005, 2004, 2003, 2001, 2000, 1999, 1996, 1995, 1992, 1991, 1990, 1986, 1985, 1981, 1980, 1976, 1975, 1972, 1971, 1970, 1969, 1967, 1966, 1965, 1964, 1963, 1962, 1961, 1960, 1958, 1957, 1956, 1955, 1952, 1951, 1950, 1949, 1948, 1947, 1946, 1945, 1944, 1942, 1940, 1939, 1938, 1937, 1936, 1935, 1934, 1933, 1932, 1931, 1930, 1929, 1928, 1927, 1926, 1925, 1924, 1923, 1921, 1920

FINDINGS

Address Researched	Address Not Identified in Research Source
1009 WASHINGTON BLVD	2020, 2017, 2014, 2010, 2006, 2005, 2004, 2003, 2001, 2000, 1999, 1996, 1995, 1992, 1991, 1990, 1986, 1985, 1981, 1980, 1976, 1975, 1972, 1971, 1970, 1969, 1967, 1966, 1965, 1964, 1963, 1962, 1961, 1960, 1958, 1957, 1956, 1955, 1954, 1952, 1951, 1950, 1949, 1948, 1947, 1946, 1945, 1944, 1942, 1940, 1939, 1938, 1937, 1936, 1935, 1934, 1932, 1931, 1930, 1929, 1928, 1927, 1926, 1925, 1924, 1923, 1921, 1920
1009 WASHINGTON BLVD	2020, 2017, 2014, 2010, 2006, 2005, 2004, 2003, 2001, 2000, 1999, 1996, 1995, 1992, 1991, 1990, 1986, 1985, 1981, 1980, 1976, 1975, 1972, 1971, 1970, 1969, 1967, 1966, 1965, 1964, 1963, 1962, 1961, 1960, 1957, 1956, 1955, 1954, 1952, 1951, 1950, 1949, 1948, 1947, 1946, 1945, 1944, 1942, 1940, 1939, 1938, 1937, 1936, 1935, 1934, 1933, 1932, 1931, 1930, 1929, 1928, 1927, 1926, 1925, 1924, 1923, 1921, 1920
1009 WASHINGTON BLVD	2020, 2017, 2014, 2010, 2006, 2005, 2004, 2003, 2001, 2000, 1999, 1996, 1995, 1992, 1991, 1990, 1986, 1985, 1981, 1980, 1976, 1975, 1972, 1971, 1970, 1969, 1967, 1966, 1964, 1963, 1962, 1961, 1960, 1958, 1957, 1956, 1955, 1954, 1952, 1951, 1950, 1949, 1948, 1947, 1946, 1945, 1944, 1942, 1940, 1939, 1938, 1937, 1936, 1935, 1934, 1933, 1932, 1931, 1930, 1929, 1928, 1927, 1926, 1925, 1924, 1923, 1921, 1920
1009 WASHINGTON BLVD	2020, 2017, 2014, 2010, 2006, 2005, 2004, 2003, 2001, 2000, 1999, 1996, 1995, 1992, 1991, 1990, 1986, 1985, 1981, 1980, 1976, 1975, 1972, 1971, 1970, 1969, 1967, 1966, 1965, 1964, 1963, 1962, 1961, 1960, 1958, 1957, 1956, 1955, 1954, 1952, 1951, 1950, 1949, 1948, 1947, 1946, 1945, 1944, 1942, 1940, 1939, 1938, 1937, 1936, 1935, 1934, 1933, 1932, 1931, 1930, 1929, 1927, 1926, 1925, 1924, 1923, 1921, 1920
1010 ABBOT KINNEY BLVD	2020, 2017, 2014, 2010, 2006, 2005, 2004, 2003, 2001, 2000, 1999, 1996, 1992, 1991, 1990, 1986, 1985, 1981, 1980, 1976, 1975, 1972, 1971, 1970, 1969, 1967, 1966, 1965, 1964, 1963, 1962, 1961, 1960, 1958, 1957, 1956, 1955, 1954, 1952, 1951, 1950, 1949, 1948, 1947, 1946, 1945, 1944, 1942, 1940, 1939, 1938, 1937, 1936, 1935, 1934, 1933, 1932, 1931, 1930, 1929, 1928, 1927, 1926, 1925, 1924, 1923, 1921, 1920
1010 ABBOT KINNEY BLVD	2017, 2014, 2010, 2006, 2005, 2004, 2003, 2001, 2000, 1999, 1996, 1995, 1992, 1991, 1990, 1986, 1985, 1981, 1980, 1976, 1975, 1972, 1971, 1970, 1969, 1967, 1966, 1965, 1964, 1963, 1962, 1961, 1960, 1958, 1957, 1956, 1955, 1954, 1952, 1951, 1950, 1949, 1948, 1947, 1946, 1945, 1944, 1942, 1940, 1939, 1938, 1937, 1936, 1935, 1934, 1933, 1932, 1931, 1930, 1929, 1928, 1927, 1926, 1925, 1924, 1923, 1921, 1920
1010 ABBOT KINNEY BLVD	2020, 2017, 2010, 2006, 2005, 2004, 2003, 2001, 2000, 1999, 1996, 1995, 1992, 1991, 1990, 1986, 1985, 1981, 1980, 1976, 1975, 1972, 1971, 1970, 1969, 1967, 1966, 1965, 1964, 1963, 1962, 1961, 1960, 1958, 1957, 1956, 1955, 1954, 1952, 1951, 1950, 1949, 1948, 1947, 1946, 1945, 1944, 1942, 1940, 1939, 1938, 1937, 1936, 1935, 1934, 1933, 1932, 1931, 1930, 1929, 1928, 1927, 1926, 1925, 1924, 1923, 1921, 1920
1010 ABBOT KINNEY BLVD	2020, 2017, 2014, 2006, 2005, 2004, 2003, 2001, 2000, 1999, 1996, 1995, 1992, 1991, 1990, 1986, 1985, 1981, 1980, 1976, 1975, 1972, 1971, 1970, 1969, 1967, 1966, 1965, 1964, 1963, 1962, 1961, 1960, 1958, 1957, 1956, 1955, 1954, 1952, 1951, 1950, 1949, 1948, 1947, 1946, 1945, 1944, 1942, 1940, 1939, 1938, 1937, 1936, 1935, 1934, 1933, 1932, 1931, 1930, 1929, 1928, 1927, 1926, 1925, 1924, 1923, 1921, 1920
1010 ABBOT KINNEY BLVD	2020, 2017, 2014, 2010, 2006, 2004, 2003, 2001, 2000, 1999, 1996, 1995, 1992, 1991, 1990, 1986, 1985, 1981, 1980, 1976, 1975, 1972, 1971, 1970, 1969, 1967, 1966, 1965, 1964, 1963, 1962, 1961, 1960, 1958, 1957, 1956, 1955, 1954, 1952, 1951, 1950, 1949, 1948, 1947, 1946, 1945, 1944, 1942, 1940, 1939, 1938, 1937, 1936, 1935, 1934, 1933, 1932, 1931, 1930, 1929, 1928, 1927, 1926, 1925, 1924, 1923, 1921, 1920

FINDINGS

Address Researched	Address Not Identified in Research Source
1010 ABBOT KINNEY BLVD	2020, 2017, 2014, 2010, 2005, 2004, 2003, 2001, 2000, 1999, 1996, 1995, 1992, 1991, 1990, 1986, 1985, 1981, 1980, 1976, 1975, 1972, 1971, 1970, 1969, 1967, 1966, 1965, 1964, 1963, 1962, 1961, 1960, 1958, 1957, 1956, 1955, 1954, 1952, 1951, 1950, 1949, 1948, 1947, 1946, 1945, 1944, 1942, 1940, 1939, 1938, 1937, 1936, 1935, 1934, 1933, 1932, 1931, 1930, 1929, 1928, 1927, 1926, 1925, 1924, 1923, 1921, 1920
1010 ABBOT KINNEY BLVD	2020, 2017, 2014, 2010, 2006, 2005, 2004, 2003, 2001, 1999, 1996, 1995, 1992, 1991, 1990, 1986, 1985, 1981, 1980, 1976, 1975, 1972, 1971, 1970, 1969, 1967, 1966, 1965, 1964, 1963, 1962, 1961, 1960, 1958, 1957, 1956, 1955, 1954, 1952, 1951, 1950, 1949, 1948, 1947, 1946, 1945, 1944, 1942, 1940, 1939, 1938, 1937, 1936, 1935, 1934, 1933, 1932, 1931, 1930, 1929, 1928, 1927, 1926, 1925, 1924, 1923, 1921, 1920
1010 ELECTRIC AVE	2020, 2017, 2014, 2010, 2006, 2005, 2004, 2003, 2001, 1999, 1996, 1995, 1992, 1991, 1990, 1986, 1985, 1981, 1980, 1976, 1975, 1972, 1971, 1970, 1969, 1967, 1966, 1965, 1964, 1963, 1962, 1961, 1960, 1958, 1957, 1956, 1955, 1954, 1952, 1951, 1950, 1949, 1948, 1947, 1946, 1945, 1944, 1942, 1940, 1939, 1938, 1937, 1936, 1935, 1934, 1933, 1932, 1931, 1930, 1929, 1928, 1927, 1926, 1925, 1924, 1923, 1921, 1920
1010 ELECTRIC AVE	2020, 2017, 2014, 2010, 2006, 2005, 2004, 2003, 2001, 2000, 1999, 1996, 1995, 1992, 1991, 1990, 1986, 1985, 1981, 1980, 1976, 1975, 1972, 1971, 1970, 1969, 1967, 1966, 1965, 1964, 1963, 1962, 1961, 1960, 1958, 1957, 1956, 1955, 1954, 1952, 1951, 1950, 1949, 1948, 1947, 1946, 1945, 1944, 1942, 1940, 1939, 1938, 1937, 1936, 1935, 1934, 1933, 1932, 1931, 1930, 1929, 1927, 1926, 1925, 1924, 1923, 1921, 1920
1010 ELECTRIC AVE	2020, 2017, 2014, 2010, 2006, 2005, 2004, 2003, 2001, 2000, 1999, 1996, 1995, 1992, 1991, 1990, 1986, 1985, 1981, 1980, 1976, 1975, 1972, 1971, 1970, 1969, 1967, 1966, 1965, 1964, 1963, 1962, 1961, 1960, 1958, 1957, 1956, 1955, 1954, 1952, 1951, 1950, 1949, 1948, 1947, 1946, 1945, 1944, 1942, 1940, 1939, 1938, 1937, 1935, 1934, 1933, 1932, 1931, 1930, 1929, 1928, 1927, 1926, 1925, 1924, 1923, 1921, 1920
1010 MAIN	2020, 2017, 2014, 2010, 2006, 2005, 2004, 2003, 2001, 2000, 1999, 1996, 1995, 1992, 1991, 1990, 1986, 1985, 1981, 1980, 1976, 1975, 1972, 1971, 1970, 1969, 1967, 1966, 1965, 1964, 1963, 1962, 1961, 1960, 1958, 1957, 1956, 1955, 1954, 1952, 1951, 1950, 1949, 1948, 1947, 1946, 1945, 1944, 1942, 1940, 1939, 1938, 1937, 1935, 1934, 1933, 1932, 1931, 1930, 1929, 1928, 1927, 1926, 1925, 1924, 1923, 1921, 1920
1010 MAIN	2020, 2017, 2014, 2010, 2006, 2005, 2004, 2003, 2001, 1999, 1996, 1995, 1992, 1991, 1990, 1986, 1985, 1981, 1980, 1976, 1975, 1972, 1971, 1970, 1969, 1967, 1966, 1965, 1964, 1963, 1962, 1961, 1960, 1958, 1957, 1956, 1955, 1954, 1952, 1951, 1950, 1949, 1948, 1947, 1946, 1945, 1944, 1942, 1940, 1939, 1938, 1937, 1936, 1935, 1934, 1933, 1932, 1931, 1930, 1929, 1928, 1927, 1926, 1925, 1924, 1923, 1921, 1920
1010 MAIN ST	2020, 2017, 2014, 2010, 2005, 2004, 2003, 2001, 2000, 1999, 1996, 1995, 1992, 1991, 1990, 1986, 1985, 1981, 1980, 1976, 1975, 1972, 1971, 1970, 1969, 1967, 1966, 1965, 1964, 1963, 1962, 1961, 1960, 1958, 1957, 1956, 1955, 1954, 1952, 1951, 1950, 1949, 1948, 1947, 1946, 1945, 1944, 1942, 1940, 1939, 1938, 1937, 1936, 1935, 1934, 1933, 1932, 1931, 1930, 1929, 1928, 1927, 1926, 1925, 1924, 1923, 1921, 1920
1010 MAIN ST	2020, 2017, 2014, 2010, 2006, 2004, 2003, 2001, 2000, 1999, 1996, 1995, 1992, 1991, 1990, 1986, 1985, 1981, 1980, 1976, 1975, 1972, 1971, 1970, 1969, 1967, 1966, 1965, 1964, 1963, 1962, 1961, 1960, 1958, 1957, 1956, 1955, 1954, 1952, 1951, 1950, 1949, 1948, 1947, 1946, 1945, 1944, 1942, 1940, 1939, 1938, 1937, 1936, 1935, 1934, 1933, 1932, 1931, 1930, 1929, 1928, 1927, 1926, 1925, 1924, 1923, 1921, 1920

FINDINGS

Address Researched	Address Not Identified in Research Source
1010 MAIN ST	2020, 2017, 2014, 2006, 2005, 2004, 2003, 2001, 2000, 1999, 1996, 1995, 1992, 1991, 1990, 1986, 1985, 1981, 1980, 1976, 1975, 1972, 1971, 1970, 1969, 1967, 1966, 1965, 1964, 1963, 1962, 1961, 1960, 1958, 1957, 1956, 1955, 1954, 1952, 1951, 1950, 1949, 1948, 1947, 1946, 1945, 1944, 1942, 1940, 1939, 1938, 1937, 1936, 1935, 1934, 1933, 1932, 1931, 1930, 1929, 1928, 1927, 1926, 1925, 1924, 1923, 1921, 1920
1010 MAIN ST	2020, 2017, 2010, 2006, 2005, 2004, 2003, 2001, 2000, 1999, 1996, 1995, 1992, 1991, 1990, 1986, 1985, 1981, 1980, 1976, 1975, 1972, 1971, 1970, 1969, 1967, 1966, 1965, 1964, 1963, 1962, 1961, 1960, 1958, 1957, 1956, 1955, 1954, 1952, 1951, 1950, 1949, 1948, 1947, 1946, 1945, 1944, 1942, 1940, 1939, 1938, 1937, 1936, 1935, 1934, 1933, 1932, 1931, 1930, 1929, 1928, 1927, 1926, 1925, 1924, 1923, 1921, 1920
1010 MAIN ST	2017, 2014, 2010, 2006, 2005, 2004, 2003, 2001, 2000, 1999, 1996, 1995, 1992, 1991, 1990, 1986, 1985, 1981, 1980, 1976, 1975, 1972, 1971, 1970, 1969, 1967, 1966, 1965, 1964, 1963, 1962, 1961, 1960, 1958, 1957, 1956, 1955, 1954, 1952, 1951, 1950, 1949, 1948, 1947, 1946, 1945, 1944, 1942, 1940, 1939, 1938, 1937, 1936, 1935, 1934, 1933, 1932, 1931, 1930, 1929, 1928, 1927, 1926, 1925, 1924, 1923, 1921, 1920
108 VISTA PL	2020, 2017, 2014, 2010, 2006, 2005, 2004, 2003, 2001, 2000, 1999, 1996, 1995, 1992, 1991, 1990, 1986, 1985, 1981, 1980, 1976, 1975, 1972, 1971, 1970, 1969, 1967, 1966, 1965, 1964, 1963, 1961, 1960, 1958, 1957, 1956, 1955, 1954, 1952, 1951, 1950, 1949, 1948, 1947, 1946, 1945, 1944, 1942, 1940, 1939, 1938, 1937, 1936, 1935, 1934, 1933, 1932, 1931, 1930, 1929, 1928, 1927, 1926, 1925, 1924, 1923, 1921, 1920
108 VISTA PL	2020, 2017, 2014, 2010, 2006, 2005, 2004, 2003, 2001, 2000, 1999, 1996, 1995, 1992, 1991, 1990, 1986, 1985, 1981, 1980, 1976, 1975, 1972, 1971, 1970, 1969, 1967, 1966, 1965, 1964, 1963, 1962, 1961, 1960, 1958, 1957, 1956, 1955, 1954, 1952, 1951, 1950, 1949, 1948, 1947, 1946, 1945, 1944, 1942, 1940, 1939, 1938, 1937, 1936, 1935, 1934, 1933, 1932, 1931, 1930, 1929, 1927, 1926, 1925, 1924, 1923, 1921, 1920
108 VISTA PL	2020, 2017, 2014, 2010, 2006, 2005, 2004, 2003, 2001, 2000, 1999, 1996, 1995, 1992, 1991, 1990, 1986, 1985, 1981, 1980, 1976, 1975, 1972, 1971, 1970, 1969, 1967, 1966, 1965, 1964, 1963, 1962, 1961, 1960, 1958, 1957, 1956, 1955, 1954, 1952, 1951, 1950, 1949, 1948, 1947, 1946, 1945, 1944, 1942, 1940, 1939, 1938, 1937, 1936, 1935, 1934, 1933, 1932, 1931, 1930, 1929, 1928, 1927, 1926, 1925, 1923, 1921, 1920
108 VISTA PL	2020, 2017, 2014, 2010, 2006, 2005, 2004, 2003, 2001, 2000, 1999, 1996, 1995, 1992, 1991, 1990, 1986, 1985, 1981, 1980, 1976, 1975, 1972, 1971, 1970, 1969, 1967, 1966, 1965, 1964, 1963, 1962, 1961, 1960, 1958, 1957, 1956, 1955, 1954, 1952, 1951, 1950, 1949, 1948, 1947, 1946, 1945, 1944, 1942, 1940, 1939, 1938, 1937, 1936, 1935, 1934, 1933, 1932, 1931, 1930, 1929, 1928, 1927, 1926, 1925, 1924, 1923, 1921
108 VISTA PL	2020, 2017, 2014, 2006, 2005, 2004, 2003, 2001, 2000, 1999, 1996, 1995, 1992, 1991, 1990, 1986, 1985, 1981, 1980, 1976, 1975, 1972, 1971, 1970, 1969, 1967, 1966, 1965, 1964, 1963, 1962, 1961, 1960, 1958, 1957, 1956, 1955, 1954, 1952, 1951, 1950, 1949, 1948, 1947, 1946, 1945, 1944, 1942, 1940, 1939, 1938, 1937, 1936, 1935, 1934, 1933, 1932, 1931, 1930, 1929, 1928, 1927, 1926, 1925, 1924, 1923, 1921, 1920
108 VISTA PL	2020, 2017, 2010, 2006, 2005, 2004, 2003, 2001, 2000, 1999, 1996, 1995, 1992, 1991, 1990, 1986, 1985, 1981, 1980, 1976, 1975, 1972, 1971, 1970, 1969, 1967, 1966, 1965, 1964, 1963, 1962, 1961, 1960, 1958, 1957, 1956, 1955, 1954, 1952, 1951, 1950, 1949, 1948, 1947, 1946, 1945, 1944, 1942, 1940, 1939, 1938, 1937, 1936, 1935, 1934, 1933, 1932, 1931, 1930, 1929, 1928, 1927, 1926, 1925, 1924, 1923, 1921, 1920

FINDINGS

Address Researched	Address Not Identified in Research Source
108 VISTA PL	2017, 2014, 2010, 2006, 2005, 2004, 2003, 2001, 2000, 1999, 1996, 1995, 1992, 1991, 1990, 1986, 1985, 1981, 1980, 1976, 1975, 1972, 1971, 1970, 1969, 1967, 1966, 1965, 1964, 1963, 1962, 1961, 1960, 1958, 1957, 1956, 1955, 1954, 1952, 1951, 1950, 1949, 1948, 1947, 1946, 1945, 1944, 1942, 1940, 1939, 1938, 1937, 1936, 1935, 1934, 1933, 1932, 1931, 1930, 1929, 1928, 1927, 1926, 1925, 1924, 1923, 1921, 1920
108 VISTA PL	2020, 2017, 2014, 2010, 2006, 2004, 2003, 2001, 2000, 1999, 1996, 1995, 1992, 1991, 1990, 1986, 1985, 1981, 1980, 1976, 1975, 1972, 1971, 1970, 1969, 1967, 1966, 1965, 1964, 1963, 1962, 1961, 1960, 1958, 1957, 1956, 1955, 1954, 1952, 1951, 1950, 1949, 1948, 1947, 1946, 1945, 1944, 1942, 1940, 1939, 1938, 1937, 1936, 1935, 1934, 1933, 1932, 1931, 1930, 1929, 1928, 1927, 1926, 1925, 1924, 1923, 1921, 1920
108 VISTA PL	2020, 2017, 2014, 2010, 2006, 2005, 2004, 2003, 2001, 2000, 1999, 1996, 1995, 1992, 1991, 1990, 1986, 1985, 1981, 1976, 1975, 1972, 1971, 1970, 1969, 1967, 1966, 1965, 1964, 1963, 1962, 1961, 1960, 1958, 1957, 1956, 1955, 1954, 1952, 1951, 1950, 1949, 1948, 1947, 1946, 1945, 1944, 1942, 1940, 1939, 1938, 1937, 1936, 1935, 1934, 1933, 1932, 1931, 1930, 1929, 1928, 1927, 1926, 1925, 1924, 1923, 1921, 1920
108 VISTA PL	2020, 2017, 2014, 2010, 2006, 2005, 2004, 2003, 2001, 2000, 1999, 1996, 1995, 1992, 1991, 1990, 1986, 1981, 1980, 1976, 1975, 1972, 1971, 1970, 1969, 1967, 1966, 1965, 1964, 1963, 1962, 1961, 1960, 1958, 1957, 1956, 1955, 1954, 1952, 1951, 1950, 1949, 1948, 1947, 1946, 1945, 1944, 1942, 1940, 1939, 1938, 1937, 1936, 1935, 1934, 1933, 1932, 1931, 1930, 1929, 1928, 1927, 1926, 1925, 1924, 1923, 1921, 1920
108 VISTA PL	2020, 2017, 2014, 2010, 2006, 2005, 2004, 2003, 2001, 2000, 1999, 1996, 1995, 1992, 1991, 1990, 1986, 1985, 1981, 1980, 1976, 1975, 1972, 1971, 1969, 1967, 1966, 1965, 1964, 1963, 1962, 1961, 1960, 1958, 1957, 1956, 1955, 1954, 1952, 1951, 1950, 1949, 1948, 1947, 1946, 1945, 1944, 1942, 1940, 1939, 1938, 1937, 1936, 1935, 1934, 1933, 1932, 1931, 1930, 1929, 1928, 1927, 1926, 1925, 1924, 1923, 1921, 1920
108 VISTA PL	2020, 2017, 2014, 2010, 2006, 2005, 2004, 2003, 2001, 2000, 1999, 1996, 1992, 1991, 1990, 1986, 1985, 1981, 1980, 1976, 1975, 1972, 1971, 1970, 1969, 1967, 1966, 1965, 1964, 1963, 1962, 1961, 1960, 1958, 1957, 1956, 1955, 1954, 1952, 1951, 1950, 1949, 1948, 1947, 1946, 1945, 1944, 1942, 1940, 1939, 1938, 1937, 1936, 1935, 1934, 1933, 1932, 1931, 1930, 1929, 1928, 1927, 1926, 1925, 1924, 1923, 1921, 1920
108 VISTA PL	2020, 2017, 2014, 2010, 2006, 2005, 2004, 2003, 2001, 1999, 1996, 1995, 1992, 1991, 1990, 1986, 1985, 1981, 1980, 1976, 1975, 1972, 1971, 1970, 1969, 1967, 1966, 1965, 1964, 1963, 1962, 1961, 1960, 1958, 1957, 1956, 1955, 1954, 1952, 1951, 1950, 1949, 1948, 1947, 1946, 1945, 1944, 1942, 1940, 1939, 1938, 1937, 1936, 1935, 1934, 1933, 1932, 1931, 1930, 1929, 1928, 1927, 1926, 1925, 1924, 1923, 1921, 1920
108A BROOKS AVE	2020, 2017, 2014, 2010, 2006, 2005, 2004, 2003, 2001, 2000, 1999, 1996, 1995, 1992, 1991, 1990, 1986, 1985, 1981, 1980, 1976, 1975, 1972, 1971, 1970, 1969, 1967, 1966, 1965, 1964, 1963, 1962, 1961, 1960, 1957, 1956, 1955, 1954, 1952, 1951, 1950, 1949, 1948, 1947, 1946, 1945, 1944, 1942, 1940, 1939, 1938, 1937, 1936, 1935, 1934, 1933, 1932, 1931, 1930, 1929, 1928, 1927, 1926, 1925, 1924, 1923, 1921, 1920
109 1/2 BREEZE AVE	2020, 2017, 2014, 2010, 2006, 2005, 2004, 2003, 2001, 2000, 1999, 1996, 1995, 1992, 1991, 1990, 1986, 1985, 1981, 1980, 1976, 1975, 1972, 1971, 1970, 1969, 1967, 1966, 1965, 1964, 1963, 1962, 1961, 1960, 1957, 1956, 1955, 1954, 1952, 1951, 1950, 1949, 1948, 1947, 1946, 1945, 1944, 1942, 1940, 1939, 1938, 1937, 1936, 1935, 1934, 1933, 1932, 1931, 1930, 1929, 1928, 1927, 1926, 1925, 1924, 1923, 1921, 1920

FINDINGS

Address Researched	Address Not Identified in Research Source
109 1/2 BREEZE AVE	2020, 2017, 2014, 2010, 2006, 2005, 2004, 2003, 2001, 2000, 1999, 1996, 1995, 1992, 1991, 1990, 1986, 1985, 1981, 1980, 1976, 1975, 1972, 1971, 1970, 1969, 1967, 1966, 1965, 1964, 1963, 1962, 1961, 1960, 1958, 1957, 1956, 1955, 1952, 1951, 1950, 1949, 1948, 1947, 1946, 1945, 1944, 1942, 1940, 1939, 1938, 1937, 1936, 1935, 1934, 1933, 1932, 1931, 1930, 1929, 1928, 1927, 1926, 1925, 1924, 1923, 1921, 1920
109 1/2 VISTA PL	2020, 2017, 2014, 2010, 2006, 2005, 2004, 2003, 2001, 2000, 1999, 1996, 1995, 1992, 1991, 1990, 1986, 1985, 1981, 1980, 1976, 1975, 1972, 1971, 1970, 1969, 1967, 1966, 1965, 1964, 1963, 1962, 1961, 1960, 1958, 1957, 1956, 1955, 1954, 1952, 1951, 1950, 1949, 1948, 1947, 1946, 1945, 1944, 1942, 1940, 1939, 1938, 1937, 1935, 1934, 1933, 1932, 1931, 1930, 1929, 1928, 1927, 1926, 1925, 1924, 1923, 1921, 1920
109 BREEZE AVE	2020, 2017, 2014, 2010, 2006, 2005, 2004, 2003, 2001, 2000, 1999, 1996, 1992, 1991, 1990, 1986, 1985, 1981, 1980, 1976, 1975, 1972, 1971, 1970, 1969, 1967, 1966, 1965, 1964, 1963, 1962, 1961, 1960, 1958, 1957, 1956, 1955, 1954, 1952, 1951, 1950, 1949, 1948, 1947, 1946, 1945, 1944, 1942, 1940, 1939, 1938, 1937, 1936, 1935, 1934, 1933, 1932, 1931, 1930, 1929, 1928, 1927, 1926, 1925, 1924, 1923, 1921, 1920
109 BREEZE AVE	2020, 2017, 2014, 2010, 2006, 2005, 2004, 2003, 2001, 2000, 1999, 1996, 1995, 1991, 1990, 1986, 1985, 1981, 1980, 1976, 1975, 1972, 1971, 1970, 1969, 1967, 1966, 1965, 1964, 1963, 1962, 1961, 1960, 1958, 1957, 1956, 1955, 1954, 1952, 1951, 1950, 1949, 1948, 1947, 1946, 1945, 1944, 1942, 1940, 1939, 1938, 1937, 1936, 1935, 1934, 1933, 1932, 1931, 1930, 1929, 1928, 1927, 1926, 1925, 1924, 1923, 1921, 1920
109 BREEZE AVE	2020, 2017, 2014, 2010, 2006, 2005, 2004, 2003, 2001, 2000, 1999, 1996, 1995, 1992, 1991, 1990, 1986, 1985, 1981, 1980, 1976, 1975, 1972, 1971, 1970, 1969, 1967, 1966, 1965, 1964, 1963, 1962, 1961, 1960, 1958, 1957, 1956, 1955, 1954, 1952, 1951, 1950, 1949, 1948, 1947, 1946, 1945, 1944, 1942, 1940, 1939, 1938, 1937, 1936, 1935, 1934, 1933, 1932, 1931, 1930, 1929, 1928, 1927, 1926, 1925, 1924, 1923, 1921, 1920
109 BREEZE AVE	2020, 2017, 2014, 2010, 2006, 2005, 2004, 2003, 2001, 2000, 1999, 1996, 1995, 1992, 1991, 1990, 1986, 1985, 1981, 1980, 1976, 1975, 1972, 1971, 1970, 1969, 1967, 1966, 1965, 1964, 1963, 1962, 1961, 1960, 1958, 1957, 1956, 1955, 1954, 1952, 1951, 1950, 1949, 1948, 1947, 1946, 1945, 1944, 1942, 1940, 1939, 1938, 1937, 1936, 1935, 1934, 1933, 1932, 1931, 1930, 1929, 1928, 1927, 1926, 1925, 1924, 1923, 1921, 1920
109 BREEZE AVE	2020, 2017, 2014, 2010, 2006, 2005, 2004, 2003, 2001, 1999, 1996, 1995, 1992, 1991, 1990, 1986, 1985, 1981, 1980, 1976, 1975, 1972, 1971, 1970, 1969, 1967, 1966, 1965, 1964, 1963, 1962, 1961, 1960, 1958, 1957, 1956, 1955, 1954, 1952, 1951, 1950, 1949, 1948, 1947, 1946, 1945, 1944, 1942, 1940, 1939, 1938, 1937, 1936, 1935, 1934, 1933, 1932, 1931, 1930, 1929, 1928, 1927, 1926, 1925, 1924, 1923, 1921, 1920
109 BREEZE AVE	2020, 2017, 2014, 2010, 2006, 2004, 2003, 2001, 2000, 1999, 1996, 1995, 1992, 1991, 1990, 1986, 1985, 1981, 1980, 1976, 1975, 1972, 1971, 1970, 1969, 1967, 1966, 1965, 1964, 1963, 1962, 1961, 1960, 1958, 1957, 1956, 1955, 1954, 1952, 1951, 1950, 1949, 1948, 1947, 1946, 1945, 1944, 1942, 1940, 1939, 1938, 1937, 1936, 1935, 1934, 1933, 1932, 1931, 1930, 1929, 1928, 1927, 1926, 1925, 1924, 1923, 1921, 1920
109 BREEZE AVE	2020, 2017, 2010, 2006, 2005, 2004, 2003, 2001, 2000, 1999, 1996, 1995, 1992, 1991, 1990, 1986, 1985, 1981, 1980, 1976, 1975, 1972, 1971, 1970, 1969, 1967, 1966, 1965, 1964, 1963, 1962, 1961, 1960, 1958, 1957, 1956, 1955, 1954, 1952, 1951, 1950, 1949, 1948, 1947, 1946, 1945, 1944, 1942, 1940, 1939, 1938, 1937, 1936, 1935, 1934, 1933, 1932, 1931, 1930, 1929, 1928, 1927, 1926, 1925, 1924, 1923, 1921, 1920

FINDINGS

Address Researched	Address Not Identified in Research Source
109 BREEZE AVE	2017, 2014, 2010, 2006, 2005, 2004, 2003, 2001, 2000, 1999, 1996, 1995, 1992, 1991, 1990, 1986, 1985, 1981, 1980, 1976, 1975, 1972, 1971, 1970, 1969, 1967, 1966, 1965, 1964, 1963, 1962, 1961, 1960, 1958, 1957, 1956, 1955, 1954, 1952, 1951, 1950, 1949, 1948, 1947, 1946, 1945, 1944, 1942, 1940, 1939, 1938, 1937, 1936, 1935, 1934, 1933, 1932, 1931, 1930, 1929, 1928, 1927, 1926, 1925, 1924, 1923, 1921, 1920
109 BREEZE AVE	2020, 2017, 2014, 2006, 2005, 2004, 2003, 2001, 2000, 1999, 1996, 1995, 1992, 1991, 1990, 1986, 1985, 1981, 1980, 1976, 1975, 1972, 1971, 1970, 1969, 1967, 1966, 1965, 1964, 1963, 1962, 1961, 1960, 1958, 1957, 1956, 1955, 1954, 1952, 1951, 1950, 1949, 1948, 1947, 1946, 1945, 1944, 1942, 1940, 1939, 1938, 1937, 1936, 1935, 1934, 1933, 1932, 1931, 1930, 1929, 1928, 1927, 1926, 1925, 1924, 1923, 1921, 1920
109 BROOKS AVE	2020, 2017, 2014, 2006, 2005, 2004, 2003, 2001, 2000, 1999, 1996, 1995, 1992, 1991, 1990, 1986, 1985, 1981, 1980, 1976, 1975, 1972, 1971, 1970, 1969, 1967, 1966, 1965, 1964, 1963, 1962, 1961, 1960, 1958, 1957, 1956, 1955, 1954, 1952, 1951, 1950, 1949, 1948, 1947, 1946, 1945, 1944, 1942, 1940, 1939, 1938, 1937, 1936, 1935, 1934, 1933, 1932, 1931, 1930, 1929, 1928, 1927, 1926, 1925, 1924, 1923, 1921, 1920
109 BROOKS AVE	2020, 2017, 2010, 2006, 2005, 2004, 2003, 2001, 2000, 1999, 1996, 1995, 1992, 1991, 1990, 1986, 1985, 1981, 1980, 1976, 1975, 1972, 1971, 1970, 1969, 1967, 1966, 1965, 1964, 1963, 1962, 1961, 1960, 1958, 1957, 1956, 1955, 1954, 1952, 1951, 1950, 1949, 1948, 1947, 1946, 1945, 1944, 1942, 1940, 1939, 1938, 1937, 1936, 1935, 1934, 1933, 1932, 1931, 1930, 1929, 1928, 1927, 1926, 1925, 1924, 1923, 1921, 1920
109 BROOKS AVE	2020, 2017, 2014, 2010, 2006, 2004, 2003, 2001, 2000, 1999, 1996, 1995, 1992, 1991, 1990, 1986, 1985, 1981, 1980, 1976, 1975, 1972, 1971, 1970, 1969, 1967, 1966, 1965, 1964, 1963, 1962, 1961, 1960, 1958, 1957, 1956, 1955, 1954, 1952, 1951, 1950, 1949, 1948, 1947, 1946, 1945, 1944, 1942, 1940, 1939, 1938, 1937, 1936, 1935, 1934, 1933, 1932, 1931, 1930, 1929, 1928, 1927, 1926, 1925, 1924, 1923, 1921, 1920
109 BROOKS AVE	2020, 2017, 2014, 2010, 2005, 2004, 2003, 2001, 2000, 1999, 1996, 1995, 1992, 1991, 1990, 1986, 1985, 1981, 1980, 1976, 1975, 1972, 1971, 1970, 1969, 1967, 1966, 1965, 1964, 1963, 1962, 1961, 1960, 1958, 1957, 1956, 1955, 1954, 1952, 1951, 1950, 1949, 1948, 1947, 1946, 1945, 1944, 1942, 1940, 1939, 1938, 1937, 1936, 1935, 1934, 1933, 1932, 1931, 1930, 1929, 1928, 1927, 1926, 1925, 1924, 1923, 1921, 1920
109 BROOKS AVE	2020, 2017, 2014, 2010, 2006, 2005, 2004, 2003, 2001, 1999, 1996, 1995, 1992, 1991, 1990, 1986, 1985, 1981, 1980, 1976, 1975, 1972, 1971, 1970, 1969, 1967, 1966, 1965, 1964, 1963, 1962, 1961, 1960, 1958, 1957, 1956, 1955, 1954, 1952, 1951, 1950, 1949, 1948, 1947, 1946, 1945, 1944, 1942, 1940, 1939, 1938, 1937, 1936, 1935, 1934, 1933, 1932, 1931, 1930, 1929, 1928, 1927, 1926, 1925, 1924, 1923, 1921, 1920
109 BROOKS AVE	2020, 2017, 2014, 2010, 2006, 2005, 2004, 2003, 2001, 2000, 1999, 1996, 1995, 1992, 1991, 1990, 1986, 1985, 1981, 1976, 1975, 1972, 1971, 1970, 1969, 1967, 1966, 1965, 1964, 1963, 1962, 1961, 1960, 1958, 1957, 1956, 1955, 1954, 1952, 1951, 1950, 1949, 1948, 1947, 1946, 1945, 1944, 1942, 1940, 1939, 1938, 1937, 1936, 1935, 1934, 1933, 1932, 1931, 1930, 1929, 1928, 1927, 1926, 1925, 1924, 1923, 1921, 1920

FINDINGS

Address Researched	Address Not Identified in Research Source
109 BROOKS AVE	2020, 2017, 2014, 2010, 2006, 2005, 2004, 2003, 2001, 2000, 1999, 1996, 1995, 1992, 1991, 1990, 1986, 1985, 1981, 1980, 1976, 1972, 1971, 1970, 1969, 1967, 1966, 1965, 1964, 1963, 1962, 1961, 1960, 1958, 1957, 1956, 1955, 1954, 1952, 1951, 1950, 1949, 1948, 1947, 1946, 1945, 1944, 1942, 1940, 1939, 1938, 1937, 1936, 1935, 1934, 1933, 1932, 1931, 1930, 1929, 1928, 1927, 1926, 1925, 1924, 1923, 1921, 1920
109 BROOKS AVE	2020, 2017, 2014, 2010, 2006, 2005, 2004, 2003, 2001, 2000, 1999, 1996, 1995, 1992, 1991, 1990, 1986, 1981, 1980, 1976, 1975, 1972, 1971, 1970, 1969, 1967, 1966, 1965, 1964, 1963, 1962, 1961, 1960, 1958, 1957, 1956, 1955, 1954, 1952, 1951, 1950, 1949, 1948, 1947, 1946, 1945, 1944, 1942, 1940, 1939, 1938, 1937, 1936, 1935, 1934, 1933, 1932, 1931, 1930, 1929, 1928, 1927, 1926, 1925, 1924, 1923, 1921, 1920
109 BROOKS AVE	2020, 2017, 2014, 2010, 2006, 2005, 2004, 2003, 2001, 2000, 1999, 1996, 1995, 1992, 1990, 1986, 1985, 1981, 1980, 1976, 1975, 1972, 1971, 1970, 1969, 1967, 1966, 1965, 1964, 1963, 1962, 1961, 1960, 1958, 1957, 1956, 1955, 1954, 1952, 1951, 1950, 1949, 1948, 1947, 1946, 1945, 1944, 1942, 1940, 1939, 1938, 1937, 1936, 1935, 1934, 1933, 1932, 1931, 1930, 1929, 1928, 1927, 1926, 1925, 1924, 1923, 1921, 1920
109 BROOKS AVE	2020, 2017, 2014, 2010, 2006, 2005, 2004, 2003, 2001, 2000, 1999, 1996, 1992, 1991, 1990, 1986, 1985, 1981, 1980, 1976, 1975, 1972, 1971, 1970, 1969, 1967, 1966, 1965, 1964, 1963, 1962, 1961, 1960, 1958, 1957, 1956, 1955, 1954, 1952, 1951, 1950, 1949, 1948, 1947, 1946, 1945, 1944, 1942, 1940, 1939, 1938, 1937, 1936, 1935, 1934, 1933, 1932, 1931, 1930, 1929, 1928, 1927, 1926, 1925, 1924, 1923, 1921, 1920
109 BROOKS AVE	2020, 2017, 2014, 2010, 2006, 2005, 2004, 2003, 2001, 2000, 1999, 1996, 1995, 1992, 1991, 1990, 1986, 1985, 1981, 1980, 1976, 1975, 1972, 1971, 1970, 1969, 1967, 1966, 1965, 1964, 1963, 1962, 1961, 1960, 1958, 1957, 1956, 1955, 1954, 1952, 1951, 1950, 1949, 1948, 1947, 1946, 1945, 1944, 1942, 1940, 1939, 1938, 1937, 1936, 1935, 1934, 1932, 1931, 1930, 1929, 1928, 1927, 1926, 1925, 1924, 1923, 1921, 1920
109 BROOKS AVE	2020, 2017, 2014, 2010, 2006, 2005, 2004, 2003, 2001, 2000, 1999, 1996, 1995, 1992, 1991, 1990, 1986, 1985, 1981, 1980, 1976, 1975, 1972, 1971, 1970, 1969, 1967, 1966, 1965, 1964, 1963, 1962, 1961, 1960, 1958, 1957, 1956, 1955, 1954, 1952, 1951, 1950, 1949, 1948, 1947, 1946, 1945, 1944, 1942, 1940, 1939, 1938, 1937, 1936, 1935, 1934, 1933, 1932, 1931, 1930, 1929, 1927, 1926, 1925, 1924, 1923, 1921, 1920
109 PARK PL	2020, 2017, 2014, 2010, 2006, 2005, 2004, 2003, 2001, 2000, 1999, 1996, 1995, 1992, 1991, 1990, 1986, 1985, 1981, 1980, 1976, 1975, 1972, 1971, 1970, 1969, 1967, 1966, 1965, 1964, 1963, 1962, 1961, 1960, 1958, 1957, 1956, 1955, 1954, 1952, 1951, 1950, 1949, 1948, 1947, 1946, 1945, 1944, 1942, 1940, 1939, 1938, 1937, 1936, 1935, 1934, 1933, 1932, 1931, 1930, 1929, 1927, 1926, 1925, 1924, 1923, 1921, 1920
109 PARK PL	2020, 2017, 2014, 2010, 2006, 2005, 2004, 2003, 2001, 2000, 1999, 1996, 1995, 1992, 1991, 1990, 1986, 1985, 1981, 1980, 1976, 1975, 1972, 1971, 1970, 1969, 1967, 1966, 1965, 1964, 1963, 1962, 1961, 1960, 1958, 1957, 1956, 1955, 1954, 1952, 1951, 1950, 1949, 1948, 1947, 1946, 1945, 1944, 1942, 1940, 1939, 1938, 1937, 1936, 1935, 1934, 1932, 1931, 1930, 1929, 1928, 1927, 1926, 1925, 1924, 1923, 1921, 1920
109 PARK PL	2020, 2017, 2014, 2010, 2006, 2005, 2004, 2003, 2001, 2000, 1999, 1996, 1995, 1992, 1991, 1990, 1986, 1985, 1981, 1980, 1976, 1975, 1972, 1971, 1970, 1969, 1967, 1966, 1965, 1964, 1963, 1962, 1961, 1960, 1958, 1957, 1956, 1955, 1954, 1952, 1951, 1950, 1949, 1948, 1947, 1946, 1945, 1944, 1942, 1940, 1939, 1938, 1937, 1935, 1934, 1933, 1932, 1931, 1930, 1929, 1928, 1927, 1926, 1925, 1924, 1923, 1921, 1920

FINDINGS

Address Researched	Address Not Identified in Research Source
109 PARK PL	2020, 2017, 2014, 2010, 2006, 2005, 2004, 2003, 2001, 2000, 1999, 1996, 1995, 1992, 1991, 1990, 1986, 1985, 1981, 1980, 1976, 1975, 1972, 1971, 1970, 1969, 1967, 1966, 1965, 1964, 1963, 1962, 1961, 1960, 1958, 1957, 1956, 1955, 1952, 1951, 1950, 1949, 1948, 1947, 1946, 1945, 1944, 1942, 1940, 1939, 1938, 1937, 1936, 1935, 1934, 1933, 1932, 1931, 1930, 1929, 1928, 1927, 1926, 1925, 1924, 1923, 1921, 1920
109 PARK PL	2020, 2017, 2014, 2010, 2006, 2005, 2004, 2003, 2001, 2000, 1999, 1996, 1995, 1992, 1991, 1990, 1986, 1985, 1981, 1980, 1976, 1975, 1972, 1971, 1970, 1969, 1967, 1966, 1965, 1964, 1963, 1962, 1961, 1960, 1957, 1956, 1955, 1954, 1952, 1951, 1950, 1949, 1948, 1947, 1946, 1945, 1944, 1942, 1940, 1939, 1938, 1937, 1936, 1935, 1934, 1933, 1932, 1931, 1930, 1929, 1928, 1927, 1926, 1925, 1924, 1923, 1921, 1920
109 PARK PL	2020, 2017, 2014, 2010, 2006, 2005, 2004, 2003, 2001, 2000, 1999, 1996, 1995, 1992, 1991, 1990, 1986, 1985, 1981, 1980, 1976, 1975, 1972, 1971, 1970, 1969, 1967, 1966, 1964, 1963, 1962, 1961, 1960, 1958, 1957, 1956, 1955, 1954, 1952, 1951, 1950, 1949, 1948, 1947, 1946, 1945, 1944, 1942, 1940, 1939, 1938, 1937, 1936, 1935, 1934, 1933, 1932, 1931, 1930, 1929, 1928, 1927, 1926, 1925, 1924, 1923, 1921, 1920
109 PARK PL	2020, 2017, 2014, 2010, 2006, 2005, 2004, 2003, 2001, 2000, 1999, 1996, 1995, 1992, 1991, 1990, 1986, 1985, 1981, 1980, 1976, 1975, 1972, 1971, 1970, 1969, 1967, 1966, 1965, 1964, 1963, 1961, 1960, 1958, 1957, 1956, 1955, 1954, 1952, 1951, 1950, 1949, 1948, 1947, 1946, 1945, 1944, 1942, 1940, 1939, 1938, 1937, 1936, 1935, 1934, 1933, 1932, 1931, 1930, 1929, 1928, 1927, 1926, 1925, 1924, 1923, 1921, 1920
109 PARK PL	2020, 2017, 2014, 2010, 2006, 2005, 2004, 2003, 2001, 2000, 1999, 1996, 1995, 1992, 1991, 1990, 1986, 1985, 1981, 1980, 1976, 1975, 1972, 1971, 1970, 1969, 1967, 1966, 1965, 1964, 1963, 1962, 1961, 1960, 1958, 1957, 1956, 1955, 1954, 1952, 1951, 1950, 1949, 1948, 1947, 1946, 1945, 1944, 1942, 1940, 1939, 1938, 1937, 1936, 1935, 1934, 1933, 1932, 1931, 1930, 1929, 1928, 1927, 1926, 1925, 1924, 1923, 1921
109 PARK PL	2020, 2017, 2014, 2010, 2006, 2005, 2004, 2003, 2001, 2000, 1999, 1996, 1995, 1992, 1991, 1990, 1986, 1985, 1981, 1980, 1976, 1975, 1972, 1971, 1970, 1969, 1967, 1966, 1965, 1964, 1963, 1962, 1961, 1960, 1958, 1957, 1956, 1955, 1954, 1952, 1951, 1950, 1949, 1948, 1947, 1946, 1945, 1944, 1942, 1940, 1939, 1938, 1937, 1936, 1935, 1934, 1933, 1932, 1931, 1930, 1929, 1928, 1927, 1926, 1925, 1924, 1923, 1921, 1920
109 PARK PL	2020, 2017, 2014, 2010, 2006, 2005, 2004, 2003, 2001, 2000, 1999, 1996, 1992, 1991, 1990, 1986, 1985, 1981, 1980, 1976, 1975, 1972, 1971, 1970, 1969, 1967, 1966, 1965, 1964, 1963, 1962, 1961, 1960, 1958, 1957, 1956, 1955, 1954, 1952, 1951, 1950, 1949, 1948, 1947, 1946, 1945, 1944, 1942, 1940, 1939, 1938, 1937, 1936, 1935, 1934, 1933, 1932, 1931, 1930, 1929, 1928, 1927, 1926, 1925, 1924, 1923, 1921, 1920
109 PARK PL	2020, 2017, 2014, 2010, 2006, 2005, 2004, 2003, 2001, 2000, 1999, 1996, 1995, 1991, 1990, 1986, 1985, 1981, 1980, 1976, 1975, 1972, 1971, 1970, 1969, 1967, 1966, 1965, 1964, 1963, 1962, 1961, 1960, 1958, 1957, 1956, 1955, 1954, 1952, 1951, 1950, 1949, 1948, 1947, 1946, 1945, 1944, 1942, 1940, 1939, 1938, 1937, 1936, 1935, 1934, 1933, 1932, 1931, 1930, 1929, 1928, 1927, 1926, 1925, 1924, 1923, 1921, 1920
109 PARK PL	2020, 2017, 2014, 2010, 2006, 2005, 2004, 2003, 2001, 2000, 1999, 1996, 1995, 1992, 1990, 1986, 1985, 1981, 1980, 1976, 1975, 1972, 1971, 1970, 1969, 1967, 1966, 1965, 1964, 1963, 1962, 1961, 1960, 1958, 1957, 1956, 1955, 1954, 1952, 1951, 1950, 1949, 1948, 1947, 1946, 1945, 1944, 1942, 1940, 1939, 1938, 1937, 1936, 1935, 1934, 1933, 1932, 1931, 1930, 1929, 1928, 1927, 1926, 1925, 1924, 1923, 1921, 1920

FINDINGS

Address Researched	Address Not Identified in Research Source
109 PARK PL	2020, 2017, 2014, 2010, 2006, 2005, 2004, 2003, 2001, 2000, 1999, 1996, 1995, 1992, 1991, 1990, 1986, 1985, 1981, 1976, 1975, 1972, 1971, 1970, 1969, 1967, 1966, 1965, 1964, 1963, 1962, 1961, 1960, 1958, 1957, 1956, 1955, 1954, 1952, 1951, 1950, 1949, 1948, 1947, 1946, 1945, 1944, 1942, 1940, 1939, 1938, 1937, 1936, 1935, 1934, 1933, 1932, 1931, 1930, 1929, 1928, 1927, 1926, 1925, 1924, 1923, 1921, 1920
109 PARK PL	2020, 2017, 2014, 2010, 2006, 2005, 2004, 2003, 2001, 2000, 1999, 1996, 1995, 1992, 1991, 1990, 1986, 1985, 1981, 1980, 1976, 1975, 1972, 1971, 1969, 1967, 1966, 1965, 1964, 1963, 1962, 1961, 1960, 1958, 1957, 1956, 1955, 1954, 1952, 1951, 1950, 1949, 1948, 1947, 1946, 1945, 1944, 1942, 1940, 1939, 1938, 1937, 1936, 1935, 1934, 1933, 1932, 1931, 1930, 1929, 1928, 1927, 1926, 1925, 1924, 1923, 1921, 1920
109 PARK PL	2020, 2017, 2014, 2010, 2006, 2004, 2003, 2001, 2000, 1999, 1996, 1995, 1992, 1991, 1990, 1986, 1985, 1981, 1980, 1976, 1975, 1972, 1971, 1970, 1969, 1967, 1966, 1965, 1964, 1963, 1962, 1961, 1960, 1958, 1957, 1956, 1955, 1954, 1952, 1951, 1950, 1949, 1948, 1947, 1946, 1945, 1944, 1942, 1940, 1939, 1938, 1937, 1936, 1935, 1934, 1933, 1932, 1931, 1930, 1929, 1928, 1927, 1926, 1925, 1924, 1923, 1921, 1920
109 PARK PL	2020, 2017, 2014, 2010, 2006, 2005, 2004, 2003, 2001, 1999, 1996, 1995, 1992, 1991, 1990, 1986, 1985, 1981, 1980, 1976, 1975, 1972, 1971, 1970, 1969, 1967, 1966, 1965, 1964, 1963, 1962, 1961, 1960, 1958, 1957, 1956, 1955, 1954, 1952, 1951, 1950, 1949, 1948, 1947, 1946, 1945, 1944, 1942, 1940, 1939, 1938, 1937, 1936, 1935, 1934, 1933, 1932, 1931, 1930, 1929, 1928, 1927, 1926, 1925, 1924, 1923, 1921, 1920
109 PARK PL	2017, 2014, 2010, 2006, 2005, 2004, 2003, 2001, 2000, 1999, 1996, 1995, 1992, 1991, 1990, 1986, 1985, 1981, 1980, 1976, 1975, 1972, 1971, 1970, 1969, 1967, 1966, 1965, 1964, 1963, 1962, 1961, 1960, 1958, 1957, 1956, 1955, 1954, 1952, 1951, 1950, 1949, 1948, 1947, 1946, 1945, 1944, 1942, 1940, 1939, 1938, 1937, 1936, 1935, 1934, 1933, 1932, 1931, 1930, 1929, 1928, 1927, 1926, 1925, 1924, 1923, 1921, 1920
109 PARK PL	2020, 2017, 2010, 2006, 2005, 2004, 2003, 2001, 2000, 1999, 1996, 1995, 1992, 1991, 1990, 1986, 1985, 1981, 1980, 1976, 1975, 1972, 1971, 1970, 1969, 1967, 1966, 1965, 1964, 1963, 1962, 1961, 1960, 1958, 1957, 1956, 1955, 1954, 1952, 1951, 1950, 1949, 1948, 1947, 1946, 1945, 1944, 1942, 1940, 1939, 1938, 1937, 1936, 1935, 1934, 1933, 1932, 1931, 1930, 1929, 1928, 1927, 1926, 1925, 1924, 1923, 1921, 1920
109 PARK PL	2020, 2017, 2014, 2006, 2005, 2004, 2003, 2001, 2000, 1999, 1996, 1995, 1992, 1991, 1990, 1986, 1985, 1981, 1980, 1976, 1975, 1972, 1971, 1970, 1969, 1967, 1966, 1965, 1964, 1963, 1962, 1961, 1960, 1958, 1957, 1956, 1955, 1954, 1952, 1951, 1950, 1949, 1948, 1947, 1946, 1945, 1944, 1942, 1940, 1939, 1938, 1937, 1936, 1935, 1934, 1933, 1932, 1931, 1930, 1929, 1928, 1927, 1926, 1925, 1924, 1923, 1921, 1920
109 VISTA PL	2020, 2017, 2014, 2006, 2005, 2004, 2003, 2001, 2000, 1999, 1996, 1995, 1992, 1991, 1990, 1986, 1985, 1981, 1980, 1976, 1975, 1972, 1971, 1970, 1969, 1967, 1966, 1965, 1964, 1963, 1962, 1961, 1960, 1958, 1957, 1956, 1955, 1954, 1952, 1951, 1950, 1949, 1948, 1947, 1946, 1945, 1944, 1942, 1940, 1939, 1938, 1937, 1936, 1935, 1934, 1933, 1932, 1931, 1930, 1929, 1928, 1927, 1926, 1925, 1924, 1923, 1921, 1920
109 VISTA PL	2020, 2017, 2010, 2006, 2005, 2004, 2003, 2001, 2000, 1999, 1996, 1995, 1992, 1991, 1990, 1986, 1985, 1981, 1980, 1976, 1975, 1972, 1971, 1970, 1969, 1967, 1966, 1965, 1964, 1963, 1962, 1961, 1960, 1958, 1957, 1956, 1955, 1954, 1952, 1951, 1950, 1949, 1948, 1947, 1946, 1945, 1944, 1942, 1940, 1939, 1938, 1937, 1936, 1935, 1934, 1933, 1932, 1931, 1930, 1929, 1928, 1927, 1926, 1925, 1924, 1923, 1921, 1920

FINDINGS

Address Researched	Address Not Identified in Research Source
109 VISTA PL	2017, 2014, 2010, 2006, 2005, 2004, 2003, 2001, 2000, 1999, 1996, 1995, 1992, 1991, 1990, 1986, 1985, 1981, 1980, 1976, 1975, 1972, 1971, 1970, 1969, 1967, 1966, 1965, 1964, 1963, 1962, 1961, 1960, 1958, 1957, 1956, 1955, 1954, 1952, 1951, 1950, 1949, 1948, 1947, 1946, 1945, 1944, 1942, 1940, 1939, 1938, 1937, 1936, 1935, 1934, 1933, 1932, 1931, 1930, 1929, 1928, 1927, 1926, 1925, 1924, 1923, 1921, 1920
109 VISTA PL	2020, 2017, 2014, 2010, 2006, 2004, 2003, 2001, 2000, 1999, 1996, 1995, 1992, 1991, 1990, 1986, 1985, 1981, 1980, 1976, 1975, 1972, 1971, 1970, 1969, 1967, 1966, 1965, 1964, 1963, 1962, 1961, 1960, 1958, 1957, 1956, 1955, 1954, 1952, 1951, 1950, 1949, 1948, 1947, 1946, 1945, 1944, 1942, 1940, 1939, 1938, 1937, 1936, 1935, 1934, 1933, 1932, 1931, 1930, 1929, 1928, 1927, 1926, 1925, 1924, 1923, 1921, 1920
109 VISTA PL	2020, 2017, 2014, 2010, 2005, 2004, 2003, 2001, 2000, 1999, 1996, 1995, 1992, 1991, 1990, 1986, 1985, 1981, 1980, 1976, 1975, 1972, 1971, 1970, 1969, 1967, 1966, 1965, 1964, 1963, 1962, 1961, 1960, 1958, 1957, 1956, 1955, 1954, 1952, 1951, 1950, 1949, 1948, 1947, 1946, 1945, 1944, 1942, 1940, 1939, 1938, 1937, 1936, 1935, 1934, 1933, 1932, 1931, 1930, 1929, 1928, 1927, 1926, 1925, 1924, 1923, 1921, 1920
109 VISTA PL	2020, 2017, 2014, 2010, 2006, 2005, 2004, 2003, 2001, 2000, 1999, 1996, 1995, 1992, 1991, 1990, 1986, 1985, 1981, 1980, 1976, 1975, 1972, 1971, 1969, 1967, 1966, 1965, 1964, 1963, 1962, 1961, 1960, 1958, 1957, 1956, 1955, 1954, 1952, 1951, 1950, 1949, 1948, 1947, 1946, 1945, 1944, 1942, 1940, 1939, 1938, 1937, 1936, 1935, 1934, 1933, 1932, 1931, 1930, 1929, 1928, 1927, 1926, 1925, 1924, 1923, 1921, 1920
109 VISTA PL	2020, 2017, 2014, 2010, 2006, 2005, 2004, 2003, 2001, 2000, 1999, 1996, 1995, 1992, 1991, 1990, 1986, 1985, 1981, 1980, 1976, 1975, 1972, 1971, 1970, 1969, 1967, 1966, 1965, 1964, 1963, 1962, 1961, 1960, 1958, 1957, 1956, 1955, 1954, 1952, 1951, 1950, 1949, 1948, 1947, 1946, 1945, 1944, 1942, 1940, 1939, 1938, 1937, 1936, 1935, 1934, 1933, 1932, 1931, 1930, 1929, 1928, 1927, 1926, 1925, 1924, 1923, 1921, 1920
109 VISTA PL	2020, 2017, 2014, 2010, 2006, 2005, 2004, 2003, 2001, 2000, 1999, 1996, 1995, 1992, 1991, 1990, 1986, 1985, 1981, 1980, 1976, 1975, 1972, 1971, 1970, 1969, 1967, 1966, 1965, 1964, 1963, 1962, 1961, 1960, 1958, 1957, 1956, 1955, 1954, 1952, 1951, 1950, 1949, 1948, 1947, 1946, 1945, 1944, 1942, 1940, 1939, 1938, 1937, 1936, 1935, 1934, 1933, 1932, 1931, 1930, 1929, 1928, 1927, 1926, 1925, 1924, 1923, 1921, 1920
109 VISTA PL	2020, 2017, 2014, 2010, 2006, 2005, 2004, 2003, 2001, 2000, 1999, 1996, 1992, 1991, 1990, 1986, 1985, 1981, 1980, 1976, 1975, 1972, 1971, 1970, 1969, 1967, 1966, 1965, 1964, 1963, 1962, 1961, 1960, 1958, 1957, 1956, 1955, 1954, 1952, 1951, 1950, 1949, 1948, 1947, 1946, 1945, 1944, 1942, 1940, 1939, 1938, 1937, 1936, 1935, 1934, 1933, 1932, 1931, 1930, 1929, 1928, 1927, 1926, 1925, 1924, 1923, 1921, 1920
109 VISTA PL	2020, 2017, 2014, 2010, 2006, 2005, 2004, 2003, 2001, 1999, 1996, 1995, 1992, 1991, 1990, 1986, 1985, 1981, 1980, 1976, 1975, 1972, 1971, 1970, 1969, 1967, 1966, 1965, 1964, 1963, 1962, 1961, 1960, 1958, 1957, 1956, 1955, 1954, 1952, 1951, 1950, 1949, 1948, 1947, 1946, 1945, 1944, 1942, 1940, 1939, 1938, 1937, 1936, 1935, 1934, 1933, 1932, 1931, 1930, 1929, 1928, 1927, 1926, 1925, 1924, 1923, 1921, 1920
109 VISTA PL	2020, 2017, 2014, 2010, 2006, 2005, 2004, 2003, 2001, 2000, 1999, 1996, 1995, 1992, 1991, 1990, 1986, 1985, 1981, 1980, 1976, 1975, 1972, 1971, 1970, 1969, 1967, 1966, 1965, 1964, 1963, 1962, 1961, 1960, 1958, 1957, 1956, 1955, 1954, 1952, 1951, 1950, 1949, 1948, 1947, 1946, 1945, 1944, 1942, 1940, 1939, 1938, 1937, 1936, 1935, 1934, 1933, 1932, 1931, 1930, 1929, 1927, 1926, 1925, 1924, 1923, 1921, 1920

FINDINGS

Address Researched	Address Not Identified in Research Source
109 VISTA PL	2020, 2017, 2014, 2010, 2006, 2005, 2004, 2003, 2001, 2000, 1999, 1996, 1995, 1992, 1991, 1990, 1986, 1985, 1981, 1980, 1976, 1975, 1972, 1971, 1970, 1969, 1967, 1966, 1965, 1964, 1963, 1962, 1961, 1960, 1958, 1957, 1956, 1955, 1954, 1952, 1951, 1950, 1949, 1948, 1947, 1946, 1945, 1944, 1942, 1940, 1939, 1938, 1937, 1936, 1935, 1934, 1933, 1932, 1931, 1930, 1929, 1928, 1927, 1926, 1925, 1923, 1921, 1920
109 VISTA PL	2020, 2017, 2014, 2010, 2006, 2005, 2004, 2003, 2001, 2000, 1999, 1996, 1995, 1992, 1991, 1990, 1986, 1985, 1981, 1980, 1976, 1975, 1972, 1971, 1970, 1969, 1967, 1966, 1965, 1964, 1963, 1962, 1961, 1960, 1958, 1957, 1956, 1955, 1954, 1952, 1951, 1950, 1949, 1948, 1947, 1946, 1945, 1944, 1942, 1940, 1939, 1938, 1937, 1936, 1935, 1934, 1933, 1932, 1931, 1930, 1929, 1928, 1927, 1926, 1925, 1924, 1923, 1921
109 VISTA PL	2020, 2017, 2014, 2010, 2006, 2005, 2004, 2003, 2001, 2000, 1999, 1996, 1995, 1992, 1991, 1990, 1986, 1985, 1981, 1980, 1976, 1975, 1972, 1971, 1970, 1969, 1967, 1966, 1965, 1964, 1963, 1962, 1961, 1960, 1957, 1956, 1955, 1954, 1952, 1951, 1950, 1949, 1948, 1947, 1946, 1945, 1944, 1942, 1940, 1939, 1938, 1937, 1936, 1935, 1934, 1933, 1932, 1931, 1930, 1929, 1928, 1927, 1926, 1925, 1924, 1923, 1921, 1920
109 VISTA PL	2020, 2017, 2014, 2010, 2006, 2005, 2004, 2003, 2001, 2000, 1999, 1996, 1995, 1992, 1991, 1990, 1986, 1985, 1981, 1980, 1976, 1975, 1972, 1971, 1970, 1969, 1967, 1966, 1965, 1964, 1963, 1962, 1961, 1960, 1958, 1957, 1956, 1955, 1952, 1951, 1950, 1949, 1948, 1947, 1946, 1945, 1944, 1942, 1940, 1939, 1938, 1937, 1936, 1935, 1934, 1933, 1932, 1931, 1930, 1929, 1928, 1927, 1926, 1925, 1924, 1923, 1921, 1920
109 VISTA PL	2020, 2017, 2014, 2010, 2006, 2005, 2004, 2003, 2001, 2000, 1999, 1996, 1995, 1992, 1991, 1990, 1986, 1985, 1981, 1980, 1976, 1975, 1972, 1971, 1970, 1969, 1967, 1966, 1965, 1964, 1963, 1962, 1961, 1960, 1958, 1957, 1956, 1955, 1954, 1952, 1951, 1950, 1949, 1948, 1947, 1946, 1945, 1944, 1942, 1940, 1939, 1938, 1937, 1935, 1934, 1933, 1932, 1931, 1930, 1929, 1928, 1927, 1926, 1925, 1924, 1923, 1921, 1920
109 VISTA PL	2020, 2017, 2014, 2010, 2006, 2005, 2004, 2003, 2001, 2000, 1999, 1996, 1995, 1992, 1991, 1990, 1986, 1985, 1981, 1980, 1976, 1975, 1972, 1971, 1970, 1969, 1967, 1966, 1965, 1964, 1963, 1962, 1961, 1960, 1958, 1957, 1956, 1955, 1954, 1952, 1951, 1950, 1949, 1948, 1947, 1946, 1945, 1944, 1942, 1940, 1939, 1938, 1937, 1936, 1935, 1934, 1933, 1932, 1931, 1930, 1929, 1928, 1927, 1926, 1925, 1924, 1923, 1921, 1920
109B VISTA PL	2020, 2017, 2014, 2010, 2006, 2005, 2004, 2003, 2001, 2000, 1999, 1996, 1995, 1992, 1991, 1990, 1986, 1985, 1981, 1980, 1976, 1975, 1972, 1971, 1970, 1969, 1967, 1966, 1965, 1964, 1963, 1962, 1961, 1960, 1958, 1957, 1956, 1955, 1952, 1951, 1950, 1949, 1948, 1947, 1946, 1945, 1944, 1942, 1940, 1939, 1938, 1937, 1936, 1935, 1934, 1933, 1932, 1931, 1930, 1929, 1928, 1927, 1926, 1925, 1924, 1923, 1921, 1920
109B VISTA PL	2020, 2017, 2014, 2010, 2006, 2005, 2004, 2003, 2001, 2000, 1999, 1996, 1995, 1992, 1991, 1990, 1986, 1985, 1981, 1980, 1976, 1975, 1972, 1971, 1970, 1969, 1967, 1966, 1965, 1964, 1963, 1962, 1961, 1960, 1957, 1956, 1955, 1954, 1952, 1951, 1950, 1949, 1948, 1947, 1946, 1945, 1944, 1942, 1940, 1939, 1938, 1937, 1936, 1935, 1934, 1933, 1932, 1931, 1930, 1929, 1928, 1927, 1926, 1925, 1924, 1923, 1921, 1920
110 BROOKS AVE	2020, 2017, 2014, 2010, 2006, 2005, 2004, 2003, 2001, 2000, 1999, 1996, 1995, 1992, 1991, 1990, 1986, 1985, 1981, 1980, 1976, 1975, 1972, 1971, 1970, 1969, 1967, 1966, 1965, 1964, 1963, 1962, 1961, 1960, 1958, 1957, 1956, 1955, 1952, 1951, 1950, 1949, 1948, 1947, 1946, 1945, 1944, 1942, 1940, 1939, 1938, 1937, 1936, 1935, 1934, 1933, 1932, 1931, 1930, 1929, 1928, 1927, 1926, 1925, 1924, 1923, 1921, 1920

FINDINGS

Address Researched	Address Not Identified in Research Source
110 BROOKS AVE	2020, 2017, 2014, 2010, 2006, 2005, 2004, 2003, 2001, 2000, 1999, 1996, 1995, 1992, 1991, 1990, 1986, 1985, 1981, 1980, 1976, 1975, 1972, 1971, 1970, 1969, 1967, 1966, 1965, 1964, 1963, 1962, 1961, 1960, 1957, 1956, 1955, 1954, 1952, 1951, 1950, 1949, 1948, 1947, 1946, 1945, 1944, 1942, 1940, 1939, 1938, 1937, 1936, 1935, 1934, 1933, 1932, 1931, 1930, 1929, 1928, 1927, 1926, 1925, 1924, 1923, 1921, 1920
110 BROOKS AVE	2020, 2017, 2014, 2010, 2006, 2005, 2004, 2003, 2001, 2000, 1999, 1996, 1995, 1992, 1991, 1990, 1986, 1985, 1981, 1980, 1976, 1975, 1972, 1971, 1970, 1969, 1967, 1966, 1965, 1964, 1963, 1962, 1961, 1960, 1958, 1957, 1956, 1955, 1954, 1952, 1951, 1950, 1949, 1948, 1947, 1946, 1945, 1944, 1942, 1940, 1939, 1938, 1937, 1936, 1935, 1934, 1933, 1932, 1931, 1930, 1929, 1927, 1926, 1925, 1924, 1923, 1921, 1920
110 BROOKS AVE	2020, 2017, 2014, 2010, 2006, 2005, 2004, 2003, 2001, 2000, 1999, 1996, 1995, 1992, 1991, 1990, 1986, 1985, 1981, 1980, 1976, 1975, 1972, 1971, 1970, 1969, 1967, 1966, 1965, 1964, 1963, 1962, 1961, 1960, 1958, 1957, 1956, 1955, 1954, 1952, 1951, 1950, 1949, 1948, 1947, 1946, 1945, 1944, 1942, 1940, 1939, 1938, 1937, 1936, 1935, 1934, 1932, 1931, 1930, 1929, 1928, 1927, 1926, 1925, 1924, 1923, 1921, 1920
110 BROOKS AVE	2020, 2017, 2014, 2010, 2006, 2005, 2004, 2003, 2001, 2000, 1999, 1996, 1992, 1991, 1990, 1986, 1985, 1981, 1980, 1976, 1975, 1972, 1971, 1970, 1969, 1967, 1966, 1965, 1964, 1963, 1962, 1961, 1960, 1958, 1957, 1956, 1955, 1954, 1952, 1951, 1950, 1949, 1948, 1947, 1946, 1945, 1944, 1942, 1940, 1939, 1938, 1937, 1936, 1935, 1934, 1933, 1932, 1931, 1930, 1929, 1928, 1927, 1926, 1925, 1924, 1923, 1921, 1920
110 BROOKS AVE	2020, 2017, 2014, 2010, 2006, 2005, 2004, 2003, 2001, 2000, 1999, 1996, 1995, 1992, 1991, 1990, 1986, 1981, 1980, 1976, 1975, 1972, 1971, 1970, 1969, 1967, 1966, 1965, 1964, 1963, 1962, 1961, 1960, 1958, 1957, 1956, 1955, 1954, 1952, 1951, 1950, 1949, 1948, 1947, 1946, 1945, 1944, 1942, 1940, 1939, 1938, 1937, 1936, 1935, 1934, 1933, 1932, 1931, 1930, 1929, 1928, 1927, 1926, 1925, 1924, 1923, 1921, 1920
110 BROOKS AVE	2020, 2017, 2014, 2010, 2006, 2005, 2004, 2003, 2001, 2000, 1999, 1996, 1995, 1992, 1990, 1986, 1985, 1981, 1980, 1976, 1975, 1972, 1971, 1970, 1969, 1967, 1966, 1965, 1964, 1963, 1962, 1961, 1960, 1958, 1957, 1956, 1955, 1954, 1952, 1951, 1950, 1949, 1948, 1947, 1946, 1945, 1944, 1942, 1940, 1939, 1938, 1937, 1936, 1935, 1934, 1933, 1932, 1931, 1930, 1929, 1928, 1927, 1926, 1925, 1924, 1923, 1921, 1920
110 BROOKS AVE	2020, 2017, 2014, 2010, 2006, 2005, 2004, 2003, 2001, 2000, 1999, 1996, 1995, 1992, 1991, 1990, 1986, 1985, 1981, 1980, 1976, 1972, 1971, 1970, 1969, 1967, 1966, 1965, 1964, 1963, 1962, 1961, 1960, 1958, 1957, 1956, 1955, 1954, 1952, 1951, 1950, 1949, 1948, 1947, 1946, 1945, 1944, 1942, 1940, 1939, 1938, 1937, 1936, 1935, 1934, 1933, 1932, 1931, 1930, 1929, 1928, 1927, 1926, 1925, 1924, 1923, 1921, 1920
110 BROOKS AVE	2020, 2017, 2014, 2010, 2006, 2005, 2004, 2003, 2001, 2000, 1999, 1996, 1995, 1992, 1991, 1990, 1986, 1985, 1981, 1976, 1975, 1972, 1971, 1970, 1969, 1967, 1966, 1965, 1964, 1963, 1962, 1961, 1960, 1958, 1957, 1956, 1955, 1954, 1952, 1951, 1950, 1949, 1948, 1947, 1946, 1945, 1944, 1942, 1940, 1939, 1938, 1937, 1936, 1935, 1934, 1933, 1932, 1931, 1930, 1929, 1928, 1927, 1926, 1925, 1924, 1923, 1921, 1920
110 BROOKS AVE	2020, 2017, 2014, 2010, 2006, 2005, 2004, 2003, 2001, 2000, 1999, 1996, 1995, 1992, 1991, 1990, 1986, 1985, 1981, 1980, 1976, 1975, 1972, 1971, 1970, 1969, 1967, 1966, 1964, 1963, 1962, 1961, 1960, 1958, 1957, 1956, 1955, 1954, 1952, 1951, 1950, 1949, 1948, 1947, 1946, 1945, 1944, 1942, 1940, 1939, 1938, 1937, 1936, 1935, 1934, 1933, 1932, 1931, 1930, 1929, 1928, 1927, 1926, 1925, 1924, 1923, 1921, 1920

FINDINGS

Address Researched	Address Not Identified in Research Source
110 BROOKS AVE	2020, 2017, 2014, 2010, 2006, 2005, 2004, 2003, 2001, 2000, 1999, 1996, 1995, 1992, 1991, 1990, 1986, 1985, 1981, 1980, 1976, 1975, 1972, 1971, 1969, 1967, 1966, 1965, 1964, 1963, 1962, 1961, 1960, 1958, 1957, 1956, 1955, 1954, 1952, 1951, 1950, 1949, 1948, 1947, 1946, 1945, 1944, 1942, 1940, 1939, 1938, 1937, 1936, 1935, 1934, 1933, 1932, 1931, 1930, 1929, 1928, 1927, 1926, 1925, 1924, 1923, 1921, 1920
110 BROOKS AVE	2020, 2017, 2014, 2010, 2006, 2004, 2003, 2001, 2000, 1999, 1996, 1995, 1992, 1991, 1990, 1986, 1985, 1981, 1980, 1976, 1975, 1972, 1971, 1970, 1969, 1967, 1966, 1965, 1964, 1963, 1962, 1961, 1960, 1958, 1957, 1956, 1955, 1954, 1952, 1951, 1950, 1949, 1948, 1947, 1946, 1945, 1944, 1942, 1940, 1939, 1938, 1937, 1936, 1935, 1934, 1933, 1932, 1931, 1930, 1929, 1928, 1927, 1926, 1925, 1924, 1923, 1921, 1920
110 BROOKS AVE	2020, 2017, 2014, 2010, 2005, 2004, 2003, 2001, 2000, 1999, 1996, 1995, 1992, 1991, 1990, 1986, 1985, 1981, 1980, 1976, 1975, 1972, 1971, 1970, 1969, 1967, 1966, 1965, 1964, 1963, 1962, 1961, 1960, 1958, 1957, 1956, 1955, 1954, 1952, 1951, 1950, 1949, 1948, 1947, 1946, 1945, 1944, 1942, 1940, 1939, 1938, 1937, 1936, 1935, 1934, 1933, 1932, 1931, 1930, 1929, 1928, 1927, 1926, 1925, 1924, 1923, 1921, 1920
110 BROOKS AVE	2020, 2017, 2014, 2010, 2006, 2005, 2004, 2003, 2001, 1999, 1996, 1995, 1992, 1991, 1990, 1986, 1985, 1981, 1980, 1976, 1975, 1972, 1971, 1970, 1969, 1967, 1966, 1965, 1964, 1963, 1962, 1961, 1960, 1958, 1957, 1956, 1955, 1954, 1952, 1951, 1950, 1949, 1948, 1947, 1946, 1945, 1944, 1942, 1940, 1939, 1938, 1937, 1936, 1935, 1934, 1933, 1932, 1931, 1930, 1929, 1928, 1927, 1926, 1925, 1924, 1923, 1921, 1920
110 BROOKS AVE	2020, 2017, 2010, 2006, 2005, 2004, 2003, 2001, 2000, 1999, 1996, 1995, 1992, 1991, 1990, 1986, 1985, 1981, 1980, 1976, 1975, 1972, 1971, 1970, 1969, 1967, 1966, 1965, 1964, 1963, 1962, 1961, 1960, 1958, 1957, 1956, 1955, 1954, 1952, 1951, 1950, 1949, 1948, 1947, 1946, 1945, 1944, 1942, 1940, 1939, 1938, 1937, 1936, 1935, 1934, 1933, 1932, 1931, 1930, 1929, 1928, 1927, 1926, 1925, 1924, 1923, 1921, 1920
110 BROOKS AVE	2017, 2014, 2010, 2006, 2005, 2004, 2003, 2001, 2000, 1999, 1996, 1995, 1992, 1991, 1990, 1986, 1985, 1981, 1980, 1976, 1975, 1972, 1971, 1970, 1969, 1967, 1966, 1965, 1964, 1963, 1962, 1961, 1960, 1958, 1957, 1956, 1955, 1954, 1952, 1951, 1950, 1949, 1948, 1947, 1946, 1945, 1944, 1942, 1940, 1939, 1938, 1937, 1936, 1935, 1934, 1933, 1932, 1931, 1930, 1929, 1928, 1927, 1926, 1925, 1924, 1923, 1921, 1920
110 BROOKS AVE	2020, 2017, 2014, 2006, 2005, 2004, 2003, 2001, 2000, 1999, 1996, 1995, 1992, 1991, 1990, 1986, 1985, 1981, 1980, 1976, 1975, 1972, 1971, 1970, 1969, 1967, 1966, 1965, 1964, 1963, 1962, 1961, 1960, 1958, 1957, 1956, 1955, 1954, 1952, 1951, 1950, 1949, 1948, 1947, 1946, 1945, 1944, 1942, 1940, 1939, 1938, 1937, 1936, 1935, 1934, 1933, 1932, 1931, 1930, 1929, 1928, 1927, 1926, 1925, 1924, 1923, 1921, 1920
110 PARK PL	2020, 2017, 2010, 2006, 2005, 2004, 2003, 2001, 2000, 1999, 1996, 1995, 1992, 1991, 1990, 1986, 1985, 1981, 1980, 1976, 1975, 1972, 1971, 1970, 1969, 1967, 1966, 1965, 1964, 1963, 1962, 1961, 1960, 1958, 1957, 1956, 1955, 1954, 1952, 1951, 1950, 1949, 1948, 1947, 1946, 1945, 1944, 1942, 1940, 1939, 1938, 1937, 1936, 1935, 1934, 1933, 1932, 1931, 1930, 1929, 1928, 1927, 1926, 1925, 1924, 1923, 1921, 1920
110 PARK PL	2020, 2017, 2014, 2006, 2005, 2004, 2003, 2001, 2000, 1999, 1996, 1995, 1992, 1991, 1990, 1986, 1985, 1981, 1980, 1976, 1975, 1972, 1971, 1970, 1969, 1967, 1966, 1965, 1964, 1963, 1962, 1961, 1960, 1958, 1957, 1956, 1955, 1954, 1952, 1951, 1950, 1949, 1948, 1947, 1946, 1945, 1944, 1942, 1940, 1939, 1938, 1937, 1936, 1935, 1934, 1933, 1932, 1931, 1930, 1929, 1928, 1927, 1926, 1925, 1924, 1923, 1921, 1920

FINDINGS

Address Researched	Address Not Identified in Research Source
110 PARK PL	2017, 2014, 2010, 2006, 2005, 2004, 2003, 2001, 2000, 1999, 1996, 1995, 1992, 1991, 1990, 1986, 1985, 1981, 1980, 1976, 1975, 1972, 1971, 1970, 1969, 1967, 1966, 1965, 1964, 1963, 1962, 1961, 1960, 1958, 1957, 1956, 1955, 1954, 1952, 1951, 1950, 1949, 1948, 1947, 1946, 1945, 1944, 1942, 1940, 1939, 1938, 1937, 1936, 1935, 1934, 1933, 1932, 1931, 1930, 1929, 1928, 1927, 1926, 1925, 1924, 1923, 1921, 1920
110 PARK PL	2020, 2017, 2014, 2010, 2006, 2004, 2003, 2001, 2000, 1999, 1996, 1995, 1992, 1991, 1990, 1986, 1985, 1981, 1980, 1976, 1975, 1972, 1971, 1970, 1969, 1967, 1966, 1965, 1964, 1963, 1962, 1961, 1960, 1958, 1957, 1956, 1955, 1954, 1952, 1951, 1950, 1949, 1948, 1947, 1946, 1945, 1944, 1942, 1940, 1939, 1938, 1937, 1936, 1935, 1934, 1933, 1932, 1931, 1930, 1929, 1928, 1927, 1926, 1925, 1924, 1923, 1921, 1920
110 PARK PL	2020, 2017, 2014, 2010, 2006, 2005, 2004, 2003, 2001, 1999, 1996, 1995, 1992, 1991, 1990, 1986, 1985, 1981, 1980, 1976, 1975, 1972, 1971, 1970, 1969, 1967, 1966, 1965, 1964, 1963, 1962, 1961, 1960, 1958, 1957, 1956, 1955, 1954, 1952, 1951, 1950, 1949, 1948, 1947, 1946, 1945, 1944, 1942, 1940, 1939, 1938, 1937, 1936, 1935, 1934, 1933, 1932, 1931, 1930, 1929, 1928, 1927, 1926, 1925, 1924, 1923, 1921, 1920
110 PARK PL	2020, 2017, 2014, 2010, 2005, 2004, 2003, 2001, 2000, 1999, 1996, 1995, 1992, 1991, 1990, 1986, 1985, 1981, 1980, 1976, 1975, 1972, 1971, 1970, 1969, 1967, 1966, 1965, 1964, 1963, 1962, 1961, 1960, 1958, 1957, 1956, 1955, 1954, 1952, 1951, 1950, 1949, 1948, 1947, 1946, 1945, 1944, 1942, 1940, 1939, 1938, 1937, 1936, 1935, 1934, 1933, 1932, 1931, 1930, 1929, 1928, 1927, 1926, 1925, 1924, 1923, 1921, 1920
110 PARK PL	2020, 2017, 2014, 2010, 2006, 2005, 2004, 2003, 2001, 2000, 1999, 1996, 1995, 1992, 1991, 1990, 1986, 1985, 1981, 1980, 1976, 1972, 1971, 1970, 1969, 1967, 1966, 1965, 1964, 1963, 1962, 1961, 1960, 1958, 1957, 1956, 1955, 1954, 1952, 1951, 1950, 1949, 1948, 1947, 1946, 1945, 1944, 1942, 1940, 1939, 1938, 1937, 1936, 1935, 1934, 1933, 1932, 1931, 1930, 1929, 1928, 1927, 1926, 1925, 1924, 1923, 1921, 1920
110 PARK PL	2020, 2017, 2014, 2010, 2006, 2005, 2004, 2003, 2001, 2000, 1999, 1996, 1995, 1992, 1990, 1986, 1985, 1981, 1980, 1976, 1975, 1972, 1971, 1970, 1969, 1967, 1966, 1965, 1964, 1963, 1962, 1961, 1960, 1958, 1957, 1956, 1955, 1954, 1952, 1951, 1950, 1949, 1948, 1947, 1946, 1945, 1944, 1942, 1940, 1939, 1938, 1937, 1936, 1935, 1934, 1933, 1932, 1931, 1930, 1929, 1928, 1927, 1926, 1925, 1924, 1923, 1921, 1920
110 PARK PL	2020, 2017, 2014, 2010, 2006, 2005, 2004, 2003, 2001, 2000, 1999, 1996, 1995, 1991, 1990, 1986, 1985, 1981, 1980, 1976, 1975, 1972, 1971, 1970, 1969, 1967, 1966, 1965, 1964, 1963, 1962, 1961, 1960, 1958, 1957, 1956, 1955, 1954, 1952, 1951, 1950, 1949, 1948, 1947, 1946, 1945, 1944, 1942, 1940, 1939, 1938, 1937, 1936, 1935, 1934, 1933, 1932, 1931, 1930, 1929, 1928, 1927, 1926, 1925, 1924, 1923, 1921, 1920
110 PARK PL	2020, 2017, 2014, 2010, 2006, 2005, 2004, 2003, 2001, 2000, 1999, 1996, 1995, 1992, 1991, 1990, 1986, 1985, 1981, 1980, 1976, 1975, 1972, 1971, 1970, 1969, 1967, 1966, 1965, 1964, 1963, 1962, 1961, 1960, 1958, 1957, 1956, 1955, 1954, 1952, 1951, 1950, 1949, 1948, 1947, 1946, 1945, 1944, 1942, 1940, 1939, 1938, 1937, 1936, 1935, 1934, 1933, 1932, 1931, 1930, 1929, 1927, 1926, 1925, 1924, 1923, 1921, 1920

FINDINGS

Address Researched	Address Not Identified in Research Source
110 PARK PL	2020, 2017, 2014, 2010, 2006, 2005, 2004, 2003, 2001, 2000, 1999, 1996, 1995, 1992, 1991, 1990, 1986, 1985, 1981, 1980, 1976, 1975, 1972, 1971, 1970, 1969, 1967, 1966, 1965, 1964, 1963, 1962, 1961, 1960, 1958, 1957, 1956, 1955, 1952, 1951, 1950, 1949, 1948, 1947, 1946, 1945, 1944, 1942, 1940, 1939, 1938, 1937, 1936, 1935, 1934, 1933, 1932, 1931, 1930, 1929, 1928, 1927, 1926, 1925, 1924, 1923, 1921, 1920
110 PARK PL	2020, 2017, 2014, 2010, 2006, 2005, 2004, 2003, 2001, 2000, 1999, 1996, 1995, 1992, 1991, 1990, 1986, 1985, 1981, 1980, 1976, 1975, 1972, 1971, 1970, 1969, 1967, 1966, 1965, 1964, 1963, 1962, 1961, 1960, 1958, 1957, 1956, 1955, 1954, 1952, 1951, 1950, 1949, 1948, 1947, 1946, 1945, 1944, 1942, 1940, 1939, 1938, 1937, 1935, 1934, 1933, 1932, 1931, 1930, 1929, 1928, 1927, 1926, 1925, 1924, 1923, 1921, 1920
110 PARK PL	2020, 2017, 2014, 2010, 2006, 2005, 2004, 2003, 2001, 2000, 1999, 1996, 1995, 1992, 1991, 1990, 1986, 1985, 1981, 1980, 1976, 1975, 1972, 1971, 1970, 1969, 1967, 1966, 1965, 1964, 1963, 1961, 1960, 1958, 1957, 1956, 1955, 1954, 1952, 1951, 1950, 1949, 1948, 1947, 1946, 1945, 1944, 1942, 1940, 1939, 1938, 1937, 1936, 1935, 1934, 1933, 1932, 1931, 1930, 1929, 1928, 1927, 1926, 1925, 1924, 1923, 1921, 1920
110 PARK PL	2020, 2017, 2014, 2010, 2006, 2005, 2004, 2003, 2001, 2000, 1999, 1996, 1995, 1992, 1991, 1990, 1986, 1985, 1981, 1980, 1976, 1975, 1972, 1971, 1970, 1969, 1967, 1966, 1964, 1963, 1962, 1961, 1960, 1958, 1957, 1956, 1955, 1954, 1952, 1951, 1950, 1949, 1948, 1947, 1946, 1945, 1944, 1942, 1940, 1939, 1938, 1937, 1936, 1935, 1934, 1933, 1932, 1931, 1930, 1929, 1928, 1927, 1926, 1925, 1924, 1923, 1921, 1920
110 PARK PL	2020, 2017, 2014, 2010, 2006, 2005, 2004, 2003, 2001, 2000, 1999, 1996, 1995, 1992, 1991, 1990, 1986, 1985, 1981, 1980, 1976, 1975, 1972, 1971, 1970, 1969, 1967, 1966, 1965, 1964, 1963, 1962, 1961, 1960, 1957, 1956, 1955, 1954, 1952, 1951, 1950, 1949, 1948, 1947, 1946, 1945, 1944, 1942, 1940, 1939, 1938, 1937, 1936, 1935, 1934, 1933, 1932, 1931, 1930, 1929, 1928, 1927, 1926, 1925, 1924, 1923, 1921, 1920
110 PARK PL	2020, 2017, 2014, 2010, 2006, 2005, 2004, 2003, 2001, 2000, 1999, 1996, 1995, 1992, 1991, 1990, 1986, 1985, 1981, 1980, 1976, 1975, 1972, 1971, 1970, 1969, 1967, 1966, 1965, 1964, 1963, 1962, 1961, 1960, 1958, 1957, 1956, 1955, 1954, 1952, 1951, 1950, 1949, 1948, 1947, 1946, 1945, 1944, 1942, 1940, 1939, 1938, 1937, 1936, 1935, 1934, 1933, 1932, 1931, 1930, 1929, 1928, 1927, 1926, 1925, 1924, 1923, 1921
110 PARK PL	2020, 2017, 2014, 2010, 2006, 2005, 2004, 2003, 2001, 2000, 1999, 1996, 1995, 1992, 1991, 1990, 1986, 1985, 1981, 1980, 1976, 1975, 1972, 1971, 1970, 1969, 1967, 1966, 1965, 1964, 1963, 1962, 1961, 1960, 1958, 1957, 1956, 1955, 1954, 1952, 1951, 1950, 1949, 1948, 1947, 1946, 1945, 1944, 1942, 1940, 1939, 1938, 1937, 1936, 1935, 1934, 1933, 1932, 1931, 1930, 1929, 1928, 1927, 1926, 1925, 1923, 1921, 1920
110 THORNTON PL	2020, 2017, 2014, 2010, 2006, 2005, 2004, 2003, 2001, 2000, 1999, 1996, 1995, 1992, 1991, 1990, 1986, 1985, 1981, 1980, 1976, 1975, 1972, 1971, 1970, 1969, 1967, 1966, 1965, 1964, 1963, 1962, 1961, 1960, 1958, 1957, 1956, 1955, 1954, 1952, 1951, 1950, 1949, 1948, 1947, 1946, 1945, 1944, 1942, 1940, 1939, 1938, 1937, 1936, 1935, 1934, 1933, 1932, 1931, 1930, 1929, 1927, 1926, 1925, 1924, 1923, 1921, 1920
110 VISTA PL	2020, 2017, 2014, 2010, 2006, 2005, 2004, 2003, 2001, 2000, 1999, 1996, 1995, 1992, 1991, 1990, 1986, 1985, 1981, 1980, 1976, 1975, 1972, 1971, 1970, 1969, 1967, 1966, 1965, 1964, 1963, 1962, 1961, 1960, 1958, 1957, 1956, 1955, 1954, 1952, 1951, 1950, 1949, 1948, 1947, 1946, 1945, 1944, 1942, 1940, 1939, 1938, 1937, 1936, 1935, 1934, 1933, 1932, 1931, 1930, 1929, 1927, 1926, 1925, 1924, 1923, 1921, 1920

FINDINGS

Address Researched	Address Not Identified in Research Source
110 VISTA PL	2020, 2017, 2014, 2010, 2006, 2005, 2004, 2003, 2001, 2000, 1999, 1996, 1995, 1992, 1991, 1990, 1986, 1985, 1981, 1980, 1976, 1975, 1972, 1971, 1970, 1969, 1967, 1966, 1965, 1964, 1963, 1962, 1961, 1960, 1958, 1957, 1956, 1955, 1954, 1952, 1951, 1950, 1949, 1948, 1947, 1946, 1945, 1944, 1942, 1940, 1939, 1938, 1937, 1936, 1935, 1934, 1933, 1932, 1931, 1930, 1929, 1928, 1927, 1926, 1925, 1923, 1921, 1920
110 VISTA PL	2020, 2017, 2014, 2010, 2006, 2005, 2004, 2003, 2001, 2000, 1999, 1996, 1995, 1992, 1991, 1990, 1986, 1985, 1981, 1980, 1976, 1975, 1972, 1971, 1970, 1969, 1967, 1966, 1965, 1964, 1963, 1962, 1961, 1960, 1958, 1957, 1956, 1955, 1954, 1952, 1951, 1950, 1949, 1948, 1947, 1946, 1945, 1944, 1942, 1940, 1939, 1938, 1937, 1936, 1935, 1934, 1933, 1932, 1931, 1930, 1929, 1928, 1927, 1926, 1925, 1924, 1923, 1921
110 VISTA PL	2020, 2017, 2014, 2010, 2006, 2005, 2004, 2003, 2001, 2000, 1999, 1996, 1995, 1992, 1991, 1990, 1986, 1985, 1981, 1980, 1976, 1975, 1972, 1971, 1970, 1969, 1967, 1966, 1965, 1964, 1963, 1962, 1961, 1960, 1957, 1956, 1955, 1954, 1952, 1951, 1950, 1949, 1948, 1947, 1946, 1945, 1944, 1942, 1940, 1939, 1938, 1937, 1936, 1935, 1934, 1933, 1932, 1931, 1930, 1929, 1928, 1927, 1926, 1925, 1924, 1923, 1921, 1920
110 VISTA PL	2020, 2017, 2014, 2010, 2006, 2005, 2004, 2003, 2001, 2000, 1999, 1996, 1995, 1992, 1991, 1990, 1986, 1985, 1981, 1980, 1976, 1975, 1972, 1971, 1970, 1969, 1967, 1966, 1965, 1964, 1963, 1961, 1960, 1958, 1957, 1956, 1955, 1954, 1952, 1951, 1950, 1949, 1948, 1947, 1946, 1945, 1944, 1942, 1940, 1939, 1938, 1937, 1936, 1935, 1934, 1933, 1932, 1931, 1930, 1929, 1928, 1927, 1926, 1925, 1924, 1923, 1921, 1920
110 VISTA PL	2020, 2017, 2014, 2010, 2006, 2005, 2004, 2003, 2001, 2000, 1999, 1996, 1995, 1992, 1991, 1990, 1986, 1985, 1981, 1980, 1976, 1975, 1972, 1971, 1970, 1969, 1967, 1966, 1965, 1964, 1963, 1962, 1961, 1960, 1958, 1957, 1956, 1955, 1954, 1952, 1951, 1950, 1949, 1948, 1947, 1946, 1945, 1944, 1942, 1940, 1939, 1938, 1937, 1936, 1935, 1934, 1933, 1932, 1931, 1930, 1929, 1928, 1927, 1926, 1925, 1924, 1923, 1921, 1920
110 VISTA PL	2020, 2017, 2014, 2010, 2006, 2005, 2004, 2003, 2001, 2000, 1999, 1996, 1995, 1992, 1991, 1990, 1986, 1985, 1981, 1980, 1976, 1975, 1972, 1971, 1970, 1969, 1967, 1966, 1965, 1964, 1963, 1962, 1961, 1960, 1958, 1957, 1956, 1955, 1954, 1952, 1951, 1950, 1949, 1948, 1947, 1946, 1945, 1944, 1942, 1940, 1939, 1938, 1937, 1936, 1935, 1934, 1933, 1932, 1931, 1930, 1929, 1928, 1927, 1926, 1925, 1924, 1923, 1921, 1920
110 VISTA PL	2020, 2017, 2014, 2010, 2006, 2005, 2004, 2003, 2001, 2000, 1999, 1996, 1995, 1992, 1991, 1990, 1986, 1985, 1981, 1980, 1976, 1975, 1972, 1971, 1970, 1969, 1967, 1966, 1965, 1964, 1963, 1962, 1961, 1960, 1958, 1957, 1956, 1955, 1954, 1952, 1951, 1950, 1949, 1948, 1947, 1946, 1945, 1944, 1942, 1940, 1939, 1938, 1937, 1935, 1934, 1933, 1932, 1931, 1930, 1929, 1928, 1927, 1926, 1925, 1924, 1923, 1921, 1920
110 VISTA PL	2020, 2017, 2014, 2010, 2006, 2005, 2004, 2003, 2001, 2000, 1999, 1996, 1992, 1991, 1990, 1986, 1985, 1981, 1980, 1976, 1975, 1972, 1971, 1970, 1969, 1967, 1966, 1965, 1964, 1963, 1962, 1961, 1960, 1958, 1957, 1956, 1955, 1954, 1952, 1951, 1950, 1949, 1948, 1947, 1946, 1945, 1944, 1942, 1940, 1939, 1938, 1937, 1936, 1935, 1934, 1933, 1932, 1931, 1930, 1929, 1928, 1927, 1926, 1925, 1924, 1923, 1921, 1920
110 VISTA PL	2020, 2017, 2014, 2010, 2006, 2005, 2004, 2003, 2001, 1999, 1996, 1995, 1992, 1991, 1990, 1986, 1985, 1981, 1980, 1976, 1975, 1972, 1971, 1970, 1969, 1967, 1966, 1965, 1964, 1963, 1962, 1961, 1960, 1958, 1957, 1956, 1955, 1954, 1952, 1951, 1950, 1949, 1948, 1947, 1946, 1945, 1944, 1942, 1940, 1939, 1938, 1937, 1936, 1935, 1934, 1933, 1932, 1931, 1930, 1929, 1928, 1927, 1926, 1925, 1924, 1923, 1921, 1920

FINDINGS

Address Researched	Address Not Identified in Research Source
110 VISTA PL	2020, 2017, 2014, 2010, 2006, 2005, 2004, 2003, 2001, 2000, 1999, 1996, 1995, 1992, 1990, 1986, 1985, 1981, 1980, 1976, 1975, 1972, 1971, 1970, 1969, 1967, 1966, 1965, 1964, 1963, 1962, 1961, 1960, 1958, 1957, 1956, 1955, 1954, 1952, 1951, 1950, 1949, 1948, 1947, 1946, 1945, 1944, 1942, 1940, 1939, 1938, 1937, 1936, 1935, 1934, 1933, 1932, 1931, 1930, 1929, 1928, 1927, 1926, 1925, 1924, 1923, 1921, 1920
110 VISTA PL	2020, 2017, 2014, 2010, 2006, 2005, 2004, 2003, 2001, 2000, 1999, 1996, 1995, 1992, 1991, 1990, 1986, 1981, 1980, 1976, 1975, 1972, 1971, 1970, 1969, 1967, 1966, 1965, 1964, 1963, 1962, 1961, 1960, 1958, 1957, 1956, 1955, 1954, 1952, 1951, 1950, 1949, 1948, 1947, 1946, 1945, 1944, 1942, 1940, 1939, 1938, 1937, 1936, 1935, 1934, 1933, 1932, 1931, 1930, 1929, 1928, 1927, 1926, 1925, 1924, 1923, 1921, 1920
110 VISTA PL	2020, 2017, 2014, 2010, 2006, 2005, 2004, 2003, 2001, 2000, 1999, 1996, 1995, 1991, 1990, 1986, 1985, 1981, 1980, 1976, 1975, 1972, 1971, 1970, 1969, 1967, 1966, 1965, 1964, 1963, 1962, 1961, 1960, 1958, 1957, 1956, 1955, 1954, 1952, 1951, 1950, 1949, 1948, 1947, 1946, 1945, 1944, 1942, 1940, 1939, 1938, 1937, 1936, 1935, 1934, 1933, 1932, 1931, 1930, 1929, 1928, 1927, 1926, 1925, 1924, 1923, 1921, 1920
110 VISTA PL	2020, 2017, 2014, 2010, 2006, 2005, 2004, 2003, 2001, 2000, 1999, 1996, 1995, 1992, 1991, 1990, 1986, 1985, 1981, 1980, 1976, 1972, 1971, 1970, 1969, 1967, 1966, 1965, 1964, 1963, 1962, 1961, 1960, 1958, 1957, 1956, 1955, 1954, 1952, 1951, 1950, 1949, 1948, 1947, 1946, 1945, 1944, 1942, 1940, 1939, 1938, 1937, 1936, 1935, 1934, 1933, 1932, 1931, 1930, 1929, 1928, 1927, 1926, 1925, 1924, 1923, 1921, 1920
110 VISTA PL	2020, 2017, 2014, 2010, 2006, 2004, 2003, 2001, 2000, 1999, 1996, 1995, 1992, 1991, 1990, 1986, 1985, 1981, 1980, 1976, 1975, 1972, 1971, 1970, 1969, 1967, 1966, 1965, 1964, 1963, 1962, 1961, 1960, 1958, 1957, 1956, 1955, 1954, 1952, 1951, 1950, 1949, 1948, 1947, 1946, 1945, 1944, 1942, 1940, 1939, 1938, 1937, 1936, 1935, 1934, 1933, 1932, 1931, 1930, 1929, 1928, 1927, 1926, 1925, 1924, 1923, 1921, 1920
110 VISTA PL	2020, 2017, 2014, 2006, 2005, 2004, 2003, 2001, 2000, 1999, 1996, 1995, 1992, 1991, 1990, 1986, 1985, 1981, 1980, 1976, 1975, 1972, 1971, 1970, 1969, 1967, 1966, 1965, 1964, 1963, 1962, 1961, 1960, 1958, 1957, 1956, 1955, 1954, 1952, 1951, 1950, 1949, 1948, 1947, 1946, 1945, 1944, 1942, 1940, 1939, 1938, 1937, 1936, 1935, 1934, 1933, 1932, 1931, 1930, 1929, 1928, 1927, 1926, 1925, 1924, 1923, 1921, 1920
110 VISTA PL	2020, 2017, 2010, 2006, 2005, 2004, 2003, 2001, 2000, 1999, 1996, 1995, 1992, 1991, 1990, 1986, 1985, 1981, 1980, 1976, 1975, 1972, 1971, 1970, 1969, 1967, 1966, 1965, 1964, 1963, 1962, 1961, 1960, 1958, 1957, 1956, 1955, 1954, 1952, 1951, 1950, 1949, 1948, 1947, 1946, 1945, 1944, 1942, 1940, 1939, 1938, 1937, 1936, 1935, 1934, 1933, 1932, 1931, 1930, 1929, 1928, 1927, 1926, 1925, 1924, 1923, 1921, 1920
1100 MAIN ST	2020, 2017, 2014, 2010, 2006, 2005, 2004, 2003, 2001, 2000, 1999, 1996, 1995, 1992, 1991, 1990, 1986, 1985, 1981, 1980, 1975, 1972, 1971, 1970, 1969, 1967, 1966, 1965, 1964, 1963, 1962, 1961, 1960, 1958, 1957, 1956, 1955, 1954, 1952, 1951, 1950, 1949, 1948, 1947, 1946, 1945, 1944, 1942, 1940, 1939, 1938, 1937, 1936, 1935, 1934, 1933, 1932, 1931, 1930, 1929, 1928, 1927, 1926, 1925, 1924, 1923, 1921, 1920
1101 MAIN	2020, 2017, 2014, 2010, 2006, 2005, 2004, 2003, 2001, 2000, 1999, 1996, 1995, 1992, 1991, 1990, 1986, 1981, 1980, 1976, 1975, 1972, 1971, 1970, 1969, 1967, 1966, 1965, 1964, 1963, 1962, 1961, 1960, 1958, 1957, 1956, 1955, 1954, 1952, 1951, 1950, 1949, 1948, 1947, 1946, 1945, 1944, 1942, 1940, 1939, 1938, 1937, 1936, 1935, 1934, 1933, 1932, 1931, 1930, 1929, 1928, 1927, 1926, 1925, 1924, 1923, 1921, 1920

FINDINGS

Address Researched	Address Not Identified in Research Source
1101 MAIN	2020, 2017, 2014, 2010, 2006, 2005, 2004, 2003, 2001, 2000, 1999, 1996, 1995, 1992, 1991, 1990, 1986, 1985, 1980, 1976, 1975, 1972, 1971, 1970, 1969, 1967, 1966, 1965, 1964, 1963, 1962, 1961, 1960, 1958, 1957, 1956, 1955, 1954, 1952, 1951, 1950, 1949, 1948, 1947, 1946, 1945, 1944, 1942, 1940, 1939, 1938, 1937, 1936, 1935, 1934, 1933, 1932, 1931, 1930, 1929, 1928, 1927, 1926, 1925, 1924, 1923, 1921, 1920
1101 MAIN	2020, 2017, 2014, 2010, 2006, 2005, 2004, 2003, 2001, 2000, 1999, 1996, 1995, 1992, 1991, 1990, 1986, 1985, 1981, 1980, 1976, 1972, 1971, 1970, 1969, 1967, 1966, 1965, 1964, 1963, 1962, 1961, 1960, 1958, 1957, 1956, 1955, 1954, 1952, 1951, 1950, 1949, 1948, 1947, 1946, 1945, 1944, 1942, 1940, 1939, 1938, 1937, 1936, 1935, 1934, 1933, 1932, 1931, 1930, 1929, 1928, 1927, 1926, 1925, 1924, 1923, 1921, 1920
1101 MAIN	2020, 2017, 2014, 2010, 2006, 2005, 2004, 2003, 2001, 2000, 1999, 1996, 1995, 1992, 1991, 1990, 1986, 1985, 1981, 1980, 1976, 1975, 1972, 1970, 1969, 1967, 1966, 1965, 1964, 1963, 1962, 1961, 1960, 1958, 1957, 1956, 1955, 1954, 1952, 1951, 1950, 1949, 1948, 1947, 1946, 1945, 1944, 1942, 1940, 1939, 1938, 1937, 1936, 1935, 1934, 1933, 1932, 1931, 1930, 1929, 1928, 1927, 1926, 1925, 1924, 1923, 1921, 1920
1101 MAIN	2020, 2017, 2014, 2010, 2006, 2005, 2004, 2003, 2001, 2000, 1999, 1996, 1992, 1991, 1990, 1986, 1985, 1981, 1980, 1976, 1975, 1972, 1971, 1970, 1969, 1967, 1966, 1965, 1964, 1963, 1962, 1961, 1960, 1958, 1957, 1956, 1955, 1954, 1952, 1951, 1950, 1949, 1948, 1947, 1946, 1945, 1944, 1942, 1940, 1939, 1938, 1937, 1936, 1935, 1934, 1933, 1932, 1931, 1930, 1929, 1928, 1927, 1926, 1925, 1924, 1923, 1921, 1920
130 BREEZE AVE	2020, 2017, 2014, 2006, 2005, 2004, 2003, 2001, 2000, 1999, 1996, 1995, 1992, 1991, 1990, 1986, 1985, 1981, 1980, 1976, 1975, 1972, 1971, 1970, 1969, 1967, 1966, 1965, 1964, 1963, 1962, 1961, 1960, 1958, 1957, 1956, 1955, 1954, 1952, 1951, 1950, 1949, 1948, 1947, 1946, 1945, 1944, 1942, 1940, 1939, 1938, 1937, 1936, 1935, 1934, 1933, 1932, 1931, 1930, 1929, 1928, 1927, 1926, 1925, 1924, 1923, 1921, 1920
130 BREEZE AVE	2020, 2017, 2014, 2010, 2005, 2004, 2003, 2001, 2000, 1999, 1996, 1995, 1992, 1991, 1990, 1986, 1985, 1981, 1980, 1976, 1975, 1972, 1971, 1970, 1969, 1967, 1966, 1965, 1964, 1963, 1962, 1961, 1960, 1958, 1957, 1956, 1955, 1954, 1952, 1951, 1950, 1949, 1948, 1947, 1946, 1945, 1944, 1942, 1940, 1939, 1938, 1937, 1936, 1935, 1934, 1933, 1932, 1931, 1930, 1929, 1928, 1927, 1926, 1925, 1924, 1923, 1921, 1920
130 BREEZE AVE	2020, 2017, 2010, 2006, 2005, 2004, 2003, 2001, 2000, 1999, 1996, 1995, 1992, 1991, 1990, 1986, 1985, 1981, 1980, 1976, 1975, 1972, 1971, 1970, 1969, 1967, 1966, 1965, 1964, 1963, 1962, 1961, 1960, 1958, 1957, 1956, 1955, 1954, 1952, 1951, 1950, 1949, 1948, 1947, 1946, 1945, 1944, 1942, 1940, 1939, 1938, 1937, 1936, 1935, 1934, 1933, 1932, 1931, 1930, 1929, 1928, 1927, 1926, 1925, 1924, 1923, 1921, 1920
130 BREEZE AVE	2020, 2017, 2014, 2010, 2006, 2004, 2003, 2001, 2000, 1999, 1996, 1995, 1992, 1991, 1990, 1986, 1985, 1981, 1980, 1976, 1975, 1972, 1971, 1970, 1969, 1967, 1966, 1965, 1964, 1963, 1962, 1961, 1960, 1958, 1957, 1956, 1955, 1954, 1952, 1951, 1950, 1949, 1948, 1947, 1946, 1945, 1944, 1942, 1940, 1939, 1938, 1937, 1936, 1935, 1934, 1933, 1932, 1931, 1930, 1929, 1928, 1927, 1926, 1925, 1924, 1923, 1921, 1920
130 BREEZE AVE	2020, 2017, 2014, 2010, 2006, 2005, 2004, 2003, 2001, 1999, 1996, 1995, 1992, 1991, 1990, 1986, 1985, 1981, 1980, 1976, 1975, 1972, 1971, 1970, 1969, 1967, 1966, 1965, 1964, 1963, 1962, 1961, 1960, 1958, 1957, 1956, 1955, 1954, 1952, 1951, 1950, 1949, 1948, 1947, 1946, 1945, 1944, 1942, 1940, 1939, 1938, 1937, 1936, 1935, 1934, 1933, 1932, 1931, 1930, 1929, 1928, 1927, 1926, 1925, 1924, 1923, 1921, 1920

FINDINGS

Address Researched	Address Not Identified in Research Source
130 BREEZE AVE	2020, 2017, 2014, 2010, 2006, 2005, 2004, 2003, 2001, 2000, 1999, 1996, 1995, 1992, 1991, 1990, 1986, 1985, 1981, 1980, 1976, 1975, 1972, 1971, 1970, 1969, 1967, 1966, 1965, 1964, 1963, 1962, 1961, 1960, 1958, 1957, 1956, 1955, 1954, 1952, 1951, 1950, 1949, 1948, 1947, 1946, 1945, 1944, 1942, 1940, 1939, 1938, 1937, 1935, 1934, 1933, 1932, 1931, 1930, 1929, 1928, 1927, 1926, 1925, 1924, 1923, 1921, 1920
130 BREEZE AVE	2020, 2017, 2014, 2010, 2006, 2005, 2004, 2003, 2001, 2000, 1999, 1996, 1995, 1992, 1991, 1990, 1986, 1985, 1981, 1980, 1976, 1975, 1972, 1971, 1970, 1969, 1967, 1966, 1965, 1964, 1963, 1962, 1961, 1960, 1958, 1957, 1956, 1955, 1954, 1952, 1951, 1950, 1949, 1948, 1947, 1946, 1945, 1944, 1942, 1940, 1939, 1938, 1937, 1936, 1935, 1934, 1932, 1931, 1930, 1929, 1928, 1927, 1926, 1925, 1924, 1923, 1921, 1920
130 BREEZE AVE	2020, 2017, 2014, 2010, 2006, 2005, 2004, 2003, 2001, 2000, 1999, 1996, 1995, 1992, 1991, 1990, 1986, 1985, 1981, 1980, 1976, 1975, 1972, 1971, 1970, 1969, 1967, 1966, 1965, 1964, 1963, 1962, 1961, 1960, 1958, 1957, 1956, 1955, 1954, 1952, 1951, 1950, 1949, 1948, 1947, 1946, 1945, 1944, 1942, 1940, 1939, 1938, 1937, 1936, 1935, 1934, 1933, 1932, 1931, 1930, 1929, 1927, 1926, 1925, 1924, 1923, 1921, 1920
130 BREEZE AVE	2020, 2017, 2014, 2010, 2006, 2005, 2004, 2003, 2001, 2000, 1999, 1996, 1995, 1992, 1991, 1990, 1986, 1985, 1981, 1980, 1976, 1975, 1972, 1971, 1970, 1969, 1967, 1966, 1965, 1964, 1963, 1961, 1960, 1958, 1957, 1956, 1955, 1954, 1952, 1951, 1950, 1949, 1948, 1947, 1946, 1945, 1944, 1942, 1940, 1939, 1938, 1937, 1936, 1935, 1934, 1933, 1932, 1931, 1930, 1929, 1928, 1927, 1926, 1925, 1924, 1923, 1921, 1920
130 BREEZE AVE	2020, 2017, 2014, 2010, 2006, 2005, 2004, 2003, 2001, 2000, 1999, 1996, 1995, 1992, 1991, 1990, 1986, 1985, 1981, 1980, 1976, 1975, 1972, 1971, 1970, 1969, 1967, 1966, 1965, 1964, 1963, 1962, 1961, 1960, 1958, 1957, 1956, 1955, 1954, 1952, 1951, 1950, 1949, 1948, 1947, 1946, 1945, 1944, 1942, 1940, 1939, 1938, 1937, 1936, 1935, 1934, 1933, 1932, 1931, 1930, 1929, 1928, 1927, 1926, 1925, 1924, 1923, 1921, 1920
130 VISTA PL	2020, 2017, 2014, 2010, 2006, 2005, 2004, 2003, 2001, 2000, 1999, 1996, 1995, 1992, 1991, 1990, 1986, 1985, 1981, 1980, 1976, 1975, 1972, 1971, 1970, 1969, 1967, 1966, 1965, 1964, 1963, 1962, 1961, 1960, 1958, 1957, 1956, 1955, 1954, 1952, 1951, 1949, 1948, 1947, 1946, 1945, 1944, 1942, 1940, 1939, 1938, 1937, 1936, 1935, 1934, 1933, 1932, 1931, 1930, 1929, 1928, 1927, 1926, 1925, 1924, 1923, 1921, 1920
130 VISTA PL	2020, 2017, 2014, 2010, 2006, 2004, 2003, 2001, 2000, 1999, 1996, 1995, 1992, 1991, 1990, 1986, 1985, 1981, 1980, 1976, 1975, 1972, 1971, 1970, 1969, 1967, 1966, 1965, 1964, 1963, 1962, 1961, 1960, 1958, 1957, 1956, 1955, 1954, 1952, 1951, 1950, 1949, 1948, 1947, 1946, 1945, 1944, 1942, 1940, 1939, 1938, 1937, 1936, 1935, 1934, 1933, 1932, 1931, 1930, 1929, 1928, 1927, 1926, 1925, 1924, 1923, 1921, 1920
130 VISTA PL	2020, 2017, 2014, 2010, 2005, 2004, 2003, 2001, 2000, 1999, 1996, 1995, 1992, 1991, 1990, 1986, 1985, 1981, 1980, 1976, 1975, 1972, 1971, 1970, 1969, 1967, 1966, 1965, 1964, 1963, 1962, 1961, 1960, 1958, 1957, 1956, 1955, 1954, 1952, 1951, 1950, 1949, 1948, 1947, 1946, 1945, 1944, 1942, 1940, 1939, 1938, 1937, 1936, 1935, 1934, 1933, 1932, 1931, 1930, 1929, 1928, 1927, 1926, 1925, 1924, 1923, 1921, 1920
130 VISTA PL	2017, 2014, 2010, 2006, 2005, 2004, 2003, 2001, 2000, 1999, 1996, 1995, 1992, 1991, 1990, 1986, 1985, 1981, 1980, 1976, 1975, 1972, 1971, 1970, 1969, 1967, 1966, 1965, 1964, 1963, 1962, 1961, 1960, 1958, 1957, 1956, 1955, 1954, 1952, 1951, 1950, 1949, 1948, 1947, 1946, 1945, 1944, 1942, 1940, 1939, 1938, 1937, 1936, 1935, 1934, 1933, 1932, 1931, 1930, 1929, 1928, 1927, 1926, 1925, 1924, 1923, 1921, 1920

FINDINGS

Address Researched	Address Not Identified in Research Source
130 VISTA PL	2020, 2017, 2014, 2006, 2005, 2004, 2003, 2001, 2000, 1999, 1996, 1995, 1992, 1991, 1990, 1986, 1985, 1981, 1980, 1976, 1975, 1972, 1971, 1970, 1969, 1967, 1966, 1965, 1964, 1963, 1962, 1961, 1960, 1958, 1957, 1956, 1955, 1954, 1952, 1951, 1950, 1949, 1948, 1947, 1946, 1945, 1944, 1942, 1940, 1939, 1938, 1937, 1936, 1935, 1934, 1933, 1932, 1931, 1930, 1929, 1928, 1927, 1926, 1925, 1924, 1923, 1921, 1920
130 VISTA PL	2020, 2017, 2010, 2006, 2005, 2004, 2003, 2001, 2000, 1999, 1996, 1995, 1992, 1991, 1990, 1986, 1985, 1981, 1980, 1976, 1975, 1972, 1971, 1970, 1969, 1967, 1966, 1965, 1964, 1963, 1962, 1961, 1960, 1958, 1957, 1956, 1955, 1954, 1952, 1951, 1950, 1949, 1948, 1947, 1946, 1945, 1944, 1942, 1940, 1939, 1938, 1937, 1936, 1935, 1934, 1933, 1932, 1931, 1930, 1929, 1928, 1927, 1926, 1925, 1924, 1923, 1921, 1920
130 VISTA PL	2020, 2017, 2014, 2010, 2006, 2005, 2004, 2003, 2001, 2000, 1999, 1996, 1995, 1992, 1991, 1990, 1986, 1985, 1981, 1976, 1975, 1972, 1971, 1970, 1969, 1967, 1966, 1965, 1964, 1963, 1962, 1961, 1960, 1958, 1957, 1956, 1955, 1954, 1952, 1951, 1950, 1949, 1948, 1947, 1946, 1945, 1944, 1942, 1940, 1939, 1938, 1937, 1936, 1935, 1934, 1933, 1932, 1931, 1930, 1929, 1928, 1927, 1926, 1925, 1924, 1923, 1921, 1920
130 VISTA PL	2020, 2017, 2014, 2010, 2006, 2005, 2004, 2003, 2001, 1999, 1996, 1995, 1992, 1991, 1990, 1986, 1985, 1981, 1980, 1976, 1975, 1972, 1971, 1970, 1969, 1967, 1966, 1965, 1964, 1963, 1962, 1961, 1960, 1958, 1957, 1956, 1955, 1954, 1952, 1951, 1950, 1949, 1948, 1947, 1946, 1945, 1944, 1942, 1940, 1939, 1938, 1937, 1936, 1935, 1934, 1933, 1932, 1931, 1930, 1929, 1928, 1927, 1926, 1925, 1924, 1923, 1921, 1920
130 VISTA PL	2020, 2017, 2014, 2010, 2006, 2005, 2004, 2003, 2001, 2000, 1999, 1996, 1992, 1991, 1990, 1986, 1985, 1981, 1980, 1976, 1975, 1972, 1971, 1970, 1969, 1967, 1966, 1965, 1964, 1963, 1962, 1961, 1960, 1958, 1957, 1956, 1955, 1954, 1952, 1951, 1950, 1949, 1948, 1947, 1946, 1945, 1944, 1942, 1940, 1939, 1938, 1937, 1936, 1935, 1934, 1933, 1932, 1931, 1930, 1929, 1928, 1927, 1926, 1925, 1924, 1923, 1921, 1920
131 1/2 BREEZE AVE	2020, 2017, 2014, 2010, 2006, 2005, 2004, 2003, 2001, 2000, 1999, 1996, 1995, 1992, 1991, 1990, 1986, 1985, 1981, 1980, 1976, 1975, 1972, 1971, 1970, 1969, 1967, 1966, 1965, 1964, 1963, 1962, 1961, 1960, 1958, 1957, 1956, 1955, 1954, 1952, 1951, 1950, 1949, 1948, 1947, 1946, 1945, 1944, 1942, 1940, 1939, 1938, 1937, 1936, 1935, 1934, 1933, 1932, 1931, 1930, 1929, 1928, 1927, 1926, 1925, 1924, 1923, 1921, 1920
131 1/2 BREEZE AVE	2020, 2017, 2014, 2010, 2006, 2005, 2004, 2003, 2001, 2000, 1999, 1996, 1995, 1992, 1991, 1990, 1986, 1985, 1981, 1980, 1976, 1975, 1972, 1971, 1970, 1969, 1967, 1966, 1965, 1964, 1963, 1962, 1961, 1960, 1957, 1956, 1955, 1954, 1952, 1951, 1950, 1949, 1948, 1947, 1946, 1945, 1944, 1942, 1940, 1939, 1938, 1937, 1936, 1935, 1934, 1933, 1932, 1931, 1930, 1929, 1928, 1927, 1926, 1925, 1924, 1923, 1921, 1920
131 BREEZE AVE	2020, 2017, 2014, 2010, 2006, 2005, 2004, 2003, 2001, 2000, 1999, 1996, 1995, 1992, 1991, 1990, 1986, 1985, 1981, 1980, 1976, 1975, 1972, 1971, 1970, 1969, 1967, 1966, 1965, 1964, 1963, 1962, 1961, 1960, 1958, 1957, 1956, 1955, 1952, 1951, 1950, 1949, 1948, 1947, 1946, 1945, 1944, 1942, 1940, 1939, 1938, 1937, 1936, 1935, 1934, 1933, 1932, 1931, 1930, 1929, 1928, 1927, 1926, 1925, 1924, 1923, 1921, 1920
131 BREEZE AVE	2020, 2017, 2014, 2010, 2006, 2005, 2004, 2003, 2001, 2000, 1999, 1996, 1995, 1992, 1991, 1990, 1986, 1985, 1981, 1980, 1976, 1975, 1972, 1971, 1970, 1969, 1967, 1966, 1965, 1964, 1963, 1961, 1960, 1958, 1957, 1956, 1955, 1954, 1952, 1951, 1950, 1949, 1948, 1947, 1946, 1945, 1944, 1942, 1940, 1939, 1938, 1937, 1936, 1935, 1934, 1933, 1932, 1931, 1930, 1929, 1928, 1927, 1926, 1925, 1924, 1923, 1921, 1920

FINDINGS

Address Researched	Address Not Identified in Research Source
131 BREEZE AVE	2020, 2017, 2014, 2010, 2006, 2005, 2004, 2003, 2001, 2000, 1999, 1996, 1995, 1992, 1991, 1990, 1986, 1985, 1981, 1980, 1976, 1975, 1972, 1971, 1970, 1969, 1967, 1966, 1965, 1964, 1963, 1962, 1961, 1960, 1957, 1956, 1955, 1954, 1952, 1951, 1950, 1949, 1948, 1947, 1946, 1945, 1944, 1942, 1940, 1939, 1938, 1937, 1936, 1935, 1934, 1933, 1932, 1931, 1930, 1929, 1928, 1927, 1926, 1925, 1924, 1923, 1921, 1920
131 BREEZE AVE	2020, 2017, 2014, 2010, 2006, 2005, 2004, 2003, 2001, 2000, 1999, 1996, 1995, 1992, 1991, 1990, 1986, 1985, 1981, 1980, 1976, 1975, 1972, 1971, 1970, 1969, 1967, 1966, 1965, 1964, 1963, 1962, 1961, 1960, 1958, 1957, 1956, 1955, 1954, 1952, 1951, 1950, 1949, 1948, 1947, 1946, 1945, 1944, 1942, 1940, 1939, 1938, 1937, 1935, 1934, 1933, 1932, 1931, 1930, 1929, 1928, 1927, 1926, 1925, 1924, 1923, 1921, 1920
131 BREEZE AVE	2020, 2017, 2014, 2010, 2006, 2005, 2004, 2003, 2001, 2000, 1999, 1996, 1995, 1992, 1991, 1990, 1986, 1985, 1981, 1980, 1976, 1975, 1972, 1971, 1970, 1969, 1967, 1966, 1965, 1964, 1963, 1962, 1961, 1960, 1958, 1957, 1956, 1955, 1954, 1952, 1951, 1950, 1949, 1948, 1947, 1946, 1945, 1944, 1942, 1940, 1939, 1938, 1937, 1936, 1935, 1934, 1933, 1932, 1931, 1930, 1929, 1927, 1926, 1925, 1924, 1923, 1921, 1920
131 BREEZE AVE	2020, 2017, 2014, 2010, 2006, 2005, 2004, 2003, 2001, 2000, 1999, 1996, 1995, 1992, 1991, 1990, 1986, 1985, 1981, 1980, 1976, 1975, 1972, 1971, 1970, 1969, 1967, 1966, 1965, 1964, 1963, 1962, 1961, 1960, 1958, 1957, 1956, 1955, 1954, 1952, 1951, 1950, 1949, 1948, 1947, 1946, 1945, 1944, 1942, 1940, 1939, 1938, 1937, 1936, 1935, 1934, 1932, 1931, 1930, 1929, 1928, 1927, 1926, 1925, 1924, 1923, 1921, 1920
131 BROOKS AVE	2020, 2017, 2014, 2010, 2006, 2005, 2004, 2003, 2001, 2000, 1999, 1996, 1995, 1992, 1991, 1990, 1986, 1985, 1981, 1980, 1976, 1975, 1972, 1971, 1970, 1969, 1967, 1966, 1965, 1964, 1963, 1961, 1960, 1958, 1957, 1956, 1955, 1954, 1952, 1951, 1950, 1949, 1948, 1947, 1946, 1945, 1944, 1942, 1940, 1939, 1938, 1937, 1936, 1935, 1934, 1933, 1932, 1931, 1930, 1929, 1928, 1927, 1926, 1925, 1924, 1923, 1921, 1920
131 BROOKS AVE	2020, 2017, 2014, 2010, 2006, 2005, 2004, 2003, 2001, 2000, 1999, 1996, 1995, 1992, 1991, 1990, 1986, 1985, 1981, 1980, 1976, 1975, 1972, 1971, 1970, 1969, 1967, 1966, 1965, 1964, 1963, 1962, 1961, 1960, 1957, 1956, 1955, 1954, 1952, 1951, 1950, 1949, 1948, 1947, 1946, 1945, 1944, 1942, 1940, 1939, 1938, 1937, 1936, 1935, 1934, 1933, 1932, 1931, 1930, 1929, 1928, 1927, 1926, 1925, 1924, 1923, 1921, 1920
131 BROOKS AVE	2020, 2017, 2014, 2010, 2006, 2005, 2004, 2003, 2001, 2000, 1999, 1996, 1992, 1991, 1990, 1986, 1985, 1981, 1980, 1976, 1975, 1972, 1971, 1970, 1969, 1967, 1966, 1965, 1964, 1963, 1962, 1961, 1960, 1958, 1957, 1956, 1955, 1954, 1952, 1951, 1950, 1949, 1948, 1947, 1946, 1945, 1944, 1942, 1940, 1939, 1938, 1937, 1936, 1935, 1934, 1933, 1932, 1931, 1930, 1929, 1928, 1927, 1926, 1925, 1924, 1923, 1921, 1920
131 BROOKS AVE	2020, 2017, 2014, 2010, 2006, 2005, 2004, 2003, 2001, 2000, 1999, 1996, 1995, 1992, 1991, 1990, 1986, 1981, 1980, 1976, 1975, 1972, 1971, 1970, 1969, 1967, 1966, 1965, 1964, 1963, 1962, 1961, 1960, 1958, 1957, 1956, 1955, 1954, 1952, 1951, 1950, 1949, 1948, 1947, 1946, 1945, 1944, 1942, 1940, 1939, 1938, 1937, 1936, 1935, 1934, 1933, 1932, 1931, 1930, 1929, 1928, 1927, 1926, 1925, 1924, 1923, 1921, 1920
131 BROOKS AVE	2020, 2017, 2014, 2010, 2006, 2005, 2004, 2003, 2001, 2000, 1999, 1996, 1995, 1992, 1991, 1990, 1986, 1985, 1981, 1976, 1975, 1972, 1971, 1970, 1969, 1967, 1966, 1965, 1964, 1963, 1962, 1961, 1960, 1958, 1957, 1956, 1955, 1954, 1952, 1951, 1950, 1949, 1948, 1947, 1946, 1945, 1944, 1942, 1940, 1939, 1938, 1937, 1936, 1935, 1934, 1933, 1932, 1931, 1930, 1929, 1928, 1927, 1926, 1925, 1924, 1923, 1921, 1920

FINDINGS

Address Researched	Address Not Identified in Research Source
131 BROOKS AVE	2017, 2014, 2010, 2006, 2005, 2004, 2003, 2001, 2000, 1999, 1996, 1995, 1992, 1991, 1990, 1986, 1985, 1981, 1980, 1976, 1975, 1972, 1971, 1970, 1969, 1967, 1966, 1965, 1964, 1963, 1962, 1961, 1960, 1958, 1957, 1956, 1955, 1954, 1952, 1951, 1950, 1949, 1948, 1947, 1946, 1945, 1944, 1942, 1940, 1939, 1938, 1937, 1936, 1935, 1934, 1933, 1932, 1931, 1930, 1929, 1928, 1927, 1926, 1925, 1924, 1923, 1921, 1920
131 BROOKS AVE	2020, 2017, 2014, 2010, 2006, 2005, 2004, 2003, 2001, 1999, 1996, 1995, 1992, 1991, 1990, 1986, 1985, 1981, 1980, 1976, 1975, 1972, 1971, 1970, 1969, 1967, 1966, 1965, 1964, 1963, 1962, 1961, 1960, 1958, 1957, 1956, 1955, 1954, 1952, 1951, 1950, 1949, 1948, 1947, 1946, 1945, 1944, 1942, 1940, 1939, 1938, 1937, 1936, 1935, 1934, 1933, 1932, 1931, 1930, 1929, 1928, 1927, 1926, 1925, 1924, 1923, 1921, 1920
131 VISTA PL	2020, 2017, 2014, 2010, 2006, 2005, 2004, 2003, 2001, 2000, 1999, 1996, 1995, 1992, 1991, 1990, 1986, 1985, 1981, 1980, 1976, 1975, 1972, 1971, 1970, 1969, 1967, 1966, 1965, 1964, 1963, 1961, 1960, 1958, 1957, 1956, 1955, 1954, 1952, 1951, 1950, 1949, 1948, 1947, 1946, 1945, 1944, 1942, 1940, 1939, 1938, 1937, 1936, 1935, 1934, 1933, 1932, 1931, 1930, 1929, 1928, 1927, 1926, 1925, 1924, 1923, 1921, 1920
131 VISTA PL	2020, 2017, 2014, 2010, 2006, 2005, 2004, 2003, 2001, 2000, 1999, 1996, 1995, 1992, 1991, 1990, 1986, 1985, 1981, 1980, 1976, 1975, 1972, 1971, 1970, 1969, 1967, 1966, 1965, 1964, 1963, 1962, 1961, 1960, 1958, 1957, 1956, 1955, 1954, 1952, 1951, 1950, 1949, 1948, 1947, 1946, 1945, 1944, 1942, 1940, 1939, 1938, 1937, 1935, 1934, 1933, 1932, 1931, 1930, 1929, 1928, 1927, 1926, 1925, 1924, 1923, 1921, 1920
131 VISTA PL	2020, 2017, 2014, 2010, 2006, 2005, 2004, 2003, 2001, 2000, 1999, 1996, 1995, 1992, 1991, 1990, 1986, 1985, 1981, 1980, 1976, 1975, 1972, 1971, 1970, 1969, 1967, 1966, 1965, 1964, 1963, 1962, 1961, 1960, 1958, 1957, 1956, 1955, 1952, 1951, 1950, 1949, 1948, 1947, 1946, 1945, 1944, 1942, 1940, 1939, 1938, 1937, 1936, 1935, 1934, 1933, 1932, 1931, 1930, 1929, 1928, 1927, 1926, 1925, 1924, 1923, 1921, 1920
131 VISTA PL	2020, 2017, 2014, 2010, 2006, 2005, 2004, 2003, 2001, 2000, 1999, 1996, 1995, 1992, 1991, 1990, 1986, 1985, 1981, 1980, 1976, 1975, 1972, 1971, 1970, 1969, 1967, 1966, 1965, 1964, 1963, 1962, 1961, 1960, 1958, 1957, 1956, 1955, 1954, 1952, 1951, 1950, 1949, 1948, 1947, 1946, 1945, 1944, 1942, 1940, 1939, 1938, 1937, 1936, 1935, 1934, 1933, 1932, 1931, 1930, 1929, 1928, 1927, 1926, 1925, 1924, 1923, 1921
131 VISTA PL	2020, 2017, 2014, 2010, 2006, 2005, 2004, 2003, 2001, 2000, 1999, 1996, 1995, 1992, 1991, 1990, 1986, 1985, 1981, 1980, 1976, 1975, 1972, 1971, 1970, 1969, 1967, 1966, 1965, 1964, 1963, 1962, 1961, 1960, 1958, 1957, 1956, 1955, 1954, 1952, 1951, 1950, 1949, 1948, 1947, 1946, 1945, 1944, 1942, 1940, 1939, 1938, 1937, 1936, 1935, 1934, 1933, 1932, 1931, 1930, 1929, 1928, 1927, 1926, 1925, 1923, 1921, 1920
131 VISTA PL	2020, 2017, 2014, 2010, 2006, 2005, 2004, 2003, 2001, 2000, 1999, 1996, 1995, 1992, 1991, 1990, 1986, 1985, 1981, 1980, 1976, 1975, 1972, 1971, 1970, 1969, 1967, 1966, 1965, 1964, 1963, 1962, 1961, 1960, 1958, 1957, 1956, 1955, 1954, 1952, 1951, 1950, 1949, 1948, 1947, 1946, 1945, 1944, 1942, 1940, 1939, 1938, 1937, 1936, 1935, 1934, 1933, 1932, 1931, 1930, 1929, 1927, 1926, 1925, 1924, 1923, 1921, 1920
132 BREEZE AVE	2020, 2017, 2014, 2010, 2006, 2005, 2004, 2003, 2001, 2000, 1999, 1996, 1995, 1992, 1991, 1990, 1986, 1985, 1981, 1980, 1976, 1975, 1972, 1971, 1970, 1969, 1967, 1966, 1965, 1964, 1963, 1962, 1961, 1960, 1958, 1957, 1956, 1955, 1952, 1951, 1950, 1949, 1948, 1947, 1946, 1945, 1944, 1942, 1940, 1939, 1938, 1937, 1936, 1935, 1934, 1933, 1932, 1931, 1930, 1929, 1928, 1927, 1926, 1925, 1924, 1923, 1921, 1920

FINDINGS

Address Researched	Address Not Identified in Research Source
132 BREEZE AVE	2020, 2017, 2014, 2010, 2006, 2005, 2004, 2003, 2001, 2000, 1999, 1996, 1995, 1992, 1991, 1990, 1986, 1985, 1981, 1980, 1976, 1975, 1972, 1971, 1970, 1969, 1967, 1966, 1965, 1964, 1963, 1962, 1961, 1960, 1958, 1957, 1956, 1955, 1954, 1952, 1951, 1950, 1949, 1948, 1947, 1946, 1945, 1944, 1942, 1940, 1939, 1938, 1937, 1935, 1934, 1933, 1932, 1931, 1930, 1929, 1928, 1927, 1926, 1925, 1924, 1923, 1921, 1920
132 BREEZE AVE	2020, 2017, 2014, 2010, 2006, 2005, 2004, 2003, 2001, 2000, 1999, 1996, 1995, 1992, 1991, 1990, 1986, 1985, 1981, 1980, 1976, 1975, 1972, 1971, 1970, 1969, 1967, 1966, 1965, 1964, 1963, 1962, 1961, 1960, 1958, 1957, 1956, 1955, 1954, 1952, 1951, 1950, 1949, 1948, 1947, 1946, 1945, 1944, 1942, 1940, 1939, 1938, 1937, 1936, 1935, 1934, 1932, 1931, 1930, 1929, 1928, 1927, 1926, 1925, 1924, 1923, 1921, 1920
132 BREEZE AVE	2020, 2017, 2014, 2010, 2006, 2005, 2004, 2003, 2001, 2000, 1999, 1996, 1995, 1992, 1991, 1990, 1986, 1985, 1981, 1980, 1976, 1975, 1972, 1971, 1970, 1969, 1967, 1966, 1965, 1964, 1963, 1962, 1961, 1960, 1958, 1957, 1956, 1955, 1954, 1952, 1951, 1950, 1949, 1948, 1947, 1946, 1945, 1944, 1942, 1940, 1939, 1938, 1937, 1936, 1935, 1934, 1933, 1932, 1931, 1930, 1929, 1927, 1926, 1925, 1924, 1923, 1921, 1920
132 BROOKS AVE	2020, 2017, 2014, 2010, 2006, 2005, 2004, 2003, 2001, 2000, 1999, 1996, 1995, 1992, 1991, 1990, 1986, 1985, 1981, 1980, 1976, 1975, 1972, 1971, 1970, 1969, 1967, 1966, 1965, 1964, 1963, 1962, 1961, 1960, 1958, 1957, 1956, 1955, 1954, 1952, 1951, 1950, 1949, 1948, 1947, 1946, 1945, 1944, 1942, 1940, 1939, 1938, 1937, 1936, 1935, 1934, 1933, 1932, 1931, 1930, 1929, 1927, 1926, 1925, 1924, 1923, 1921, 1920
132 BROOKS AVE	2020, 2017, 2014, 2010, 2006, 2005, 2004, 2003, 2001, 2000, 1999, 1996, 1995, 1992, 1991, 1990, 1986, 1985, 1981, 1980, 1976, 1975, 1972, 1971, 1970, 1969, 1967, 1966, 1965, 1964, 1963, 1962, 1961, 1960, 1958, 1957, 1956, 1955, 1954, 1952, 1951, 1950, 1949, 1948, 1947, 1946, 1945, 1944, 1942, 1940, 1939, 1938, 1937, 1936, 1935, 1934, 1932, 1931, 1930, 1929, 1928, 1927, 1926, 1925, 1924, 1923, 1921, 1920
132 BROOKS AVE	2020, 2017, 2014, 2010, 2006, 2005, 2004, 2003, 2001, 2000, 1999, 1996, 1995, 1992, 1991, 1990, 1986, 1985, 1981, 1980, 1976, 1975, 1972, 1971, 1970, 1969, 1967, 1966, 1965, 1964, 1963, 1961, 1960, 1958, 1957, 1956, 1955, 1954, 1952, 1951, 1950, 1949, 1948, 1947, 1946, 1945, 1944, 1942, 1940, 1939, 1938, 1937, 1936, 1935, 1934, 1933, 1932, 1931, 1930, 1929, 1928, 1927, 1926, 1925, 1924, 1923, 1921, 1920
132 BROOKS AVE	2020, 2017, 2014, 2010, 2006, 2005, 2004, 2003, 2001, 2000, 1999, 1996, 1995, 1992, 1991, 1990, 1986, 1985, 1981, 1980, 1976, 1975, 1972, 1971, 1970, 1969, 1967, 1966, 1965, 1964, 1963, 1962, 1961, 1960, 1957, 1956, 1955, 1954, 1952, 1951, 1950, 1949, 1948, 1947, 1946, 1945, 1944, 1942, 1940, 1939, 1938, 1937, 1936, 1935, 1934, 1933, 1932, 1931, 1930, 1929, 1928, 1927, 1926, 1925, 1924, 1923, 1921, 1920
132 BROOKS AVE	2020, 2017, 2014, 2010, 2006, 2005, 2004, 2003, 2001, 2000, 1999, 1996, 1995, 1992, 1991, 1990, 1986, 1985, 1981, 1980, 1976, 1975, 1972, 1971, 1970, 1969, 1967, 1966, 1965, 1964, 1963, 1962, 1961, 1960, 1958, 1957, 1956, 1955, 1952, 1951, 1950, 1949, 1948, 1947, 1946, 1945, 1944, 1942, 1940, 1939, 1938, 1937, 1936, 1935, 1934, 1933, 1932, 1931, 1930, 1929, 1928, 1927, 1926, 1925, 1924, 1923, 1921, 1920
132 BROOKS AVE	2020, 2017, 2014, 2010, 2006, 2005, 2004, 2003, 2001, 1999, 1996, 1995, 1992, 1991, 1990, 1986, 1985, 1981, 1980, 1976, 1975, 1972, 1971, 1970, 1969, 1967, 1966, 1965, 1964, 1963, 1962, 1961, 1960, 1958, 1957, 1956, 1955, 1954, 1952, 1951, 1950, 1949, 1948, 1947, 1946, 1945, 1944, 1942, 1940, 1939, 1938, 1937, 1936, 1935, 1934, 1933, 1932, 1931, 1930, 1929, 1928, 1927, 1926, 1925, 1924, 1923, 1921, 1920

FINDINGS

Address Researched	Address Not Identified in Research Source
132 BROOKS AVE	2020, 2017, 2014, 2010, 2006, 2004, 2003, 2001, 2000, 1999, 1996, 1995, 1992, 1991, 1990, 1986, 1985, 1981, 1980, 1976, 1975, 1972, 1971, 1970, 1969, 1967, 1966, 1965, 1964, 1963, 1962, 1961, 1960, 1958, 1957, 1956, 1955, 1954, 1952, 1951, 1950, 1949, 1948, 1947, 1946, 1945, 1944, 1942, 1940, 1939, 1938, 1937, 1936, 1935, 1934, 1933, 1932, 1931, 1930, 1929, 1928, 1927, 1926, 1925, 1924, 1923, 1921, 1920
132 BROOKS AVE	2020, 2017, 2014, 2010, 2005, 2004, 2003, 2001, 2000, 1999, 1996, 1995, 1992, 1991, 1990, 1986, 1985, 1981, 1980, 1976, 1975, 1972, 1971, 1970, 1969, 1967, 1966, 1965, 1964, 1963, 1962, 1961, 1960, 1958, 1957, 1956, 1955, 1954, 1952, 1951, 1950, 1949, 1948, 1947, 1946, 1945, 1944, 1942, 1940, 1939, 1938, 1937, 1936, 1935, 1934, 1933, 1932, 1931, 1930, 1929, 1928, 1927, 1926, 1925, 1924, 1923, 1921, 1920
132 BROOKS AVE	2017, 2014, 2010, 2006, 2005, 2004, 2003, 2001, 2000, 1999, 1996, 1995, 1992, 1991, 1990, 1986, 1985, 1981, 1980, 1976, 1975, 1972, 1971, 1970, 1969, 1967, 1966, 1965, 1964, 1963, 1962, 1961, 1960, 1958, 1957, 1956, 1955, 1954, 1952, 1951, 1950, 1949, 1948, 1947, 1946, 1945, 1944, 1942, 1940, 1939, 1938, 1937, 1936, 1935, 1934, 1933, 1932, 1931, 1930, 1929, 1928, 1927, 1926, 1925, 1924, 1923, 1921, 1920
132 BROOKS AVE	2020, 2017, 2010, 2006, 2005, 2004, 2003, 2001, 2000, 1999, 1996, 1995, 1992, 1991, 1990, 1986, 1985, 1981, 1980, 1976, 1975, 1972, 1971, 1970, 1969, 1967, 1966, 1965, 1964, 1963, 1962, 1961, 1960, 1958, 1957, 1956, 1955, 1954, 1952, 1951, 1950, 1949, 1948, 1947, 1946, 1945, 1944, 1942, 1940, 1939, 1938, 1937, 1936, 1935, 1934, 1933, 1932, 1931, 1930, 1929, 1928, 1927, 1926, 1925, 1924, 1923, 1921, 1920
132 BROOKS AVE	2020, 2017, 2014, 2006, 2005, 2004, 2003, 2001, 2000, 1999, 1996, 1995, 1992, 1991, 1990, 1986, 1985, 1981, 1980, 1976, 1975, 1972, 1971, 1970, 1969, 1967, 1966, 1965, 1964, 1963, 1962, 1961, 1960, 1958, 1957, 1956, 1955, 1954, 1952, 1951, 1950, 1949, 1948, 1947, 1946, 1945, 1944, 1942, 1940, 1939, 1938, 1937, 1936, 1935, 1934, 1933, 1932, 1931, 1930, 1929, 1928, 1927, 1926, 1925, 1924, 1923, 1921, 1920
132 BROOKS AVE	2020, 2017, 2014, 2010, 2006, 2005, 2004, 2003, 2001, 2000, 1999, 1996, 1995, 1992, 1991, 1990, 1986, 1985, 1981, 1980, 1976, 1975, 1972, 1971, 1970, 1969, 1967, 1966, 1965, 1964, 1963, 1962, 1961, 1960, 1958, 1957, 1956, 1955, 1954, 1952, 1951, 1950, 1949, 1948, 1947, 1946, 1945, 1944, 1942, 1940, 1939, 1938, 1937, 1936, 1935, 1934, 1933, 1932, 1931, 1930, 1929, 1928, 1927, 1926, 1925, 1924, 1923, 1921, 1920
132 BROOKS AVE	2020, 2017, 2014, 2010, 2006, 2005, 2004, 2003, 2001, 2000, 1999, 1996, 1995, 1992, 1991, 1990, 1986, 1985, 1981, 1980, 1976, 1972, 1971, 1970, 1969, 1967, 1966, 1965, 1964, 1963, 1962, 1961, 1960, 1958, 1957, 1956, 1955, 1954, 1952, 1951, 1950, 1949, 1948, 1947, 1946, 1945, 1944, 1942, 1940, 1939, 1938, 1937, 1936, 1935, 1934, 1933, 1932, 1931, 1930, 1929, 1928, 1927, 1926, 1925, 1924, 1923, 1921, 1920
132 BROOKS AVE	2020, 2017, 2014, 2010, 2006, 2005, 2004, 2003, 2001, 2000, 1999, 1996, 1995, 1992, 1991, 1990, 1986, 1985, 1981, 1980, 1976, 1975, 1972, 1971, 1969, 1967, 1966, 1965, 1964, 1963, 1962, 1961, 1960, 1958, 1957, 1956, 1955, 1954, 1952, 1951, 1950, 1949, 1948, 1947, 1946, 1945, 1944, 1942, 1940, 1939, 1938, 1937, 1936, 1935, 1934, 1933, 1932, 1931, 1930, 1929, 1928, 1927, 1926, 1925, 1924, 1923, 1921, 1920
132 BROOKS AVE	2020, 2017, 2014, 2010, 2006, 2005, 2004, 2003, 2001, 2000, 1999, 1996, 1995, 1992, 1991, 1990, 1986, 1985, 1981, 1980, 1976, 1975, 1972, 1971, 1970, 1969, 1967, 1966, 1964, 1963, 1962, 1961, 1960, 1958, 1957, 1956, 1955, 1954, 1952, 1951, 1950, 1949, 1948, 1947, 1946, 1945, 1944, 1942, 1940, 1939, 1938, 1937, 1936, 1935, 1934, 1933, 1932, 1931, 1930, 1929, 1928, 1927, 1926, 1925, 1924, 1923, 1921, 1920

FINDINGS

Address Researched	Address Not Identified in Research Source
132 BROOKS AVE	2020, 2017, 2014, 2010, 2006, 2005, 2004, 2003, 2001, 2000, 1999, 1996, 1995, 1992, 1991, 1990, 1986, 1981, 1980, 1976, 1975, 1972, 1971, 1970, 1969, 1967, 1966, 1965, 1964, 1963, 1962, 1961, 1960, 1958, 1957, 1956, 1955, 1954, 1952, 1951, 1950, 1949, 1948, 1947, 1946, 1945, 1944, 1942, 1940, 1939, 1938, 1937, 1936, 1935, 1934, 1933, 1932, 1931, 1930, 1929, 1928, 1927, 1926, 1925, 1924, 1923, 1921, 1920
132 BROOKS AVE	2020, 2017, 2014, 2010, 2006, 2005, 2004, 2003, 2001, 2000, 1999, 1996, 1995, 1992, 1990, 1986, 1985, 1981, 1980, 1976, 1975, 1972, 1971, 1970, 1969, 1967, 1966, 1965, 1964, 1963, 1962, 1961, 1960, 1958, 1957, 1956, 1955, 1954, 1952, 1951, 1950, 1949, 1948, 1947, 1946, 1945, 1944, 1942, 1940, 1939, 1938, 1937, 1936, 1935, 1934, 1933, 1932, 1931, 1930, 1929, 1928, 1927, 1926, 1925, 1924, 1923, 1921, 1920
132 BROOKS AVE	2020, 2017, 2014, 2010, 2006, 2005, 2004, 2003, 2001, 2000, 1999, 1996, 1992, 1991, 1990, 1986, 1985, 1981, 1980, 1976, 1975, 1972, 1971, 1970, 1969, 1967, 1966, 1965, 1964, 1963, 1962, 1961, 1960, 1958, 1957, 1956, 1955, 1954, 1952, 1951, 1950, 1949, 1948, 1947, 1946, 1945, 1944, 1942, 1940, 1939, 1938, 1937, 1936, 1935, 1934, 1933, 1932, 1931, 1930, 1929, 1928, 1927, 1926, 1925, 1924, 1923, 1921, 1920
132 BROOKS AVE	2020, 2017, 2014, 2010, 2006, 2005, 2004, 2003, 2001, 2000, 1999, 1996, 1995, 1991, 1990, 1986, 1985, 1981, 1980, 1976, 1975, 1972, 1971, 1970, 1969, 1967, 1966, 1965, 1964, 1963, 1962, 1961, 1960, 1958, 1957, 1956, 1955, 1954, 1952, 1951, 1950, 1949, 1948, 1947, 1946, 1945, 1944, 1942, 1940, 1939, 1938, 1937, 1936, 1935, 1934, 1933, 1932, 1931, 1930, 1929, 1928, 1927, 1926, 1925, 1924, 1923, 1921, 1920
132 PARK PL	2020, 2017, 2014, 2010, 2006, 2005, 2004, 2003, 2001, 2000, 1999, 1996, 1995, 1991, 1990, 1986, 1985, 1981, 1980, 1976, 1975, 1972, 1971, 1970, 1969, 1967, 1966, 1965, 1964, 1963, 1962, 1961, 1960, 1958, 1957, 1956, 1955, 1954, 1952, 1951, 1950, 1949, 1948, 1947, 1946, 1945, 1944, 1942, 1940, 1939, 1938, 1937, 1936, 1935, 1934, 1933, 1932, 1931, 1930, 1929, 1928, 1927, 1926, 1925, 1924, 1923, 1921, 1920
132 PARK PL	2020, 2017, 2014, 2010, 2006, 2005, 2004, 2003, 2001, 2000, 1999, 1996, 1992, 1991, 1990, 1986, 1985, 1981, 1980, 1976, 1975, 1972, 1971, 1970, 1969, 1967, 1966, 1965, 1964, 1963, 1962, 1961, 1960, 1958, 1957, 1956, 1955, 1954, 1952, 1951, 1950, 1949, 1948, 1947, 1946, 1945, 1944, 1942, 1940, 1939, 1938, 1937, 1936, 1935, 1934, 1933, 1932, 1931, 1930, 1929, 1928, 1927, 1926, 1925, 1924, 1923, 1921, 1920
132 PARK PL	2020, 2017, 2014, 2010, 2006, 2005, 2004, 2003, 2001, 2000, 1999, 1996, 1995, 1992, 1990, 1986, 1985, 1981, 1980, 1976, 1975, 1972, 1971, 1970, 1969, 1967, 1966, 1965, 1964, 1963, 1962, 1961, 1960, 1958, 1957, 1956, 1955, 1954, 1952, 1951, 1950, 1949, 1948, 1947, 1946, 1945, 1944, 1942, 1940, 1939, 1938, 1937, 1936, 1935, 1934, 1933, 1932, 1931, 1930, 1929, 1928, 1927, 1926, 1925, 1924, 1923, 1921, 1920
132 PARK PL	2020, 2017, 2014, 2010, 2006, 2005, 2004, 2003, 2001, 2000, 1999, 1996, 1995, 1992, 1991, 1990, 1986, 1985, 1981, 1980, 1976, 1975, 1972, 1971, 1969, 1967, 1966, 1965, 1964, 1963, 1962, 1961, 1960, 1958, 1957, 1956, 1955, 1954, 1952, 1951, 1950, 1949, 1948, 1947, 1946, 1945, 1944, 1942, 1940, 1939, 1938, 1937, 1936, 1935, 1934, 1933, 1932, 1931, 1930, 1929, 1928, 1927, 1926, 1925, 1924, 1923, 1921, 1920
132 PARK PL	2020, 2017, 2010, 2006, 2005, 2004, 2003, 2001, 2000, 1999, 1996, 1995, 1992, 1991, 1990, 1986, 1985, 1981, 1980, 1976, 1975, 1972, 1971, 1970, 1969, 1967, 1966, 1965, 1964, 1963, 1962, 1961, 1960, 1958, 1957, 1956, 1955, 1954, 1952, 1951, 1950, 1949, 1948, 1947, 1946, 1945, 1944, 1942, 1940, 1939, 1938, 1937, 1936, 1935, 1934, 1933, 1932, 1931, 1930, 1929, 1928, 1927, 1926, 1925, 1924, 1923, 1921, 1920

FINDINGS

Address Researched	Address Not Identified in Research Source
132 PARK PL	2020, 2017, 2014, 2006, 2005, 2004, 2003, 2001, 2000, 1999, 1996, 1995, 1992, 1991, 1990, 1986, 1985, 1981, 1980, 1976, 1975, 1972, 1971, 1970, 1969, 1967, 1966, 1965, 1964, 1963, 1962, 1961, 1960, 1958, 1957, 1956, 1955, 1954, 1952, 1951, 1950, 1949, 1948, 1947, 1946, 1945, 1944, 1942, 1940, 1939, 1938, 1937, 1936, 1935, 1934, 1933, 1932, 1931, 1930, 1929, 1928, 1927, 1926, 1925, 1924, 1923, 1921, 1920
132 PARK PL	2017, 2014, 2010, 2006, 2005, 2004, 2003, 2001, 2000, 1999, 1996, 1995, 1992, 1991, 1990, 1986, 1985, 1981, 1980, 1976, 1975, 1972, 1971, 1970, 1969, 1967, 1966, 1965, 1964, 1963, 1962, 1961, 1960, 1958, 1957, 1956, 1955, 1954, 1952, 1951, 1950, 1949, 1948, 1947, 1946, 1945, 1944, 1942, 1940, 1939, 1938, 1937, 1936, 1935, 1934, 1933, 1932, 1931, 1930, 1929, 1928, 1927, 1926, 1925, 1924, 1923, 1921, 1920
132 PARK PL	2020, 2017, 2014, 2010, 2005, 2004, 2003, 2001, 2000, 1999, 1996, 1995, 1992, 1991, 1990, 1986, 1985, 1981, 1980, 1976, 1975, 1972, 1971, 1970, 1969, 1967, 1966, 1965, 1964, 1963, 1962, 1961, 1960, 1958, 1957, 1956, 1955, 1954, 1952, 1951, 1950, 1949, 1948, 1947, 1946, 1945, 1944, 1942, 1940, 1939, 1938, 1937, 1936, 1935, 1934, 1933, 1932, 1931, 1930, 1929, 1928, 1927, 1926, 1925, 1924, 1923, 1921, 1920
132 PARK PL	2020, 2017, 2014, 2010, 2006, 2004, 2003, 2001, 2000, 1999, 1996, 1995, 1992, 1991, 1990, 1986, 1985, 1981, 1980, 1976, 1975, 1972, 1971, 1970, 1969, 1967, 1966, 1965, 1964, 1963, 1962, 1961, 1960, 1958, 1957, 1956, 1955, 1954, 1952, 1951, 1950, 1949, 1948, 1947, 1946, 1945, 1944, 1942, 1940, 1939, 1938, 1937, 1936, 1935, 1934, 1933, 1932, 1931, 1930, 1929, 1928, 1927, 1926, 1925, 1924, 1923, 1921, 1920
132 PARK PL	2020, 2017, 2014, 2010, 2006, 2005, 2004, 2003, 2001, 1999, 1996, 1995, 1992, 1991, 1990, 1986, 1985, 1981, 1980, 1976, 1975, 1972, 1971, 1970, 1969, 1967, 1966, 1965, 1964, 1963, 1962, 1961, 1960, 1958, 1957, 1956, 1955, 1954, 1952, 1951, 1950, 1949, 1948, 1947, 1946, 1945, 1944, 1942, 1940, 1939, 1938, 1937, 1936, 1935, 1934, 1933, 1932, 1931, 1930, 1929, 1928, 1927, 1926, 1925, 1924, 1923, 1921, 1920
132 PARK PL	2020, 2017, 2014, 2010, 2006, 2005, 2004, 2003, 2001, 2000, 1999, 1996, 1995, 1992, 1991, 1990, 1986, 1985, 1981, 1980, 1976, 1975, 1972, 1971, 1970, 1969, 1967, 1966, 1965, 1964, 1963, 1962, 1961, 1960, 1958, 1957, 1956, 1955, 1954, 1952, 1951, 1950, 1949, 1948, 1947, 1946, 1945, 1944, 1942, 1940, 1939, 1938, 1937, 1936, 1935, 1934, 1933, 1932, 1931, 1930, 1929, 1928, 1927, 1926, 1925, 1924, 1923, 1921, 1920
132 PARK PL	2020, 2017, 2014, 2010, 2006, 2005, 2004, 2003, 2001, 2000, 1999, 1996, 1995, 1992, 1991, 1990, 1986, 1985, 1981, 1980, 1976, 1975, 1972, 1971, 1970, 1969, 1967, 1966, 1965, 1964, 1963, 1961, 1960, 1958, 1957, 1956, 1955, 1954, 1952, 1951, 1950, 1949, 1948, 1947, 1946, 1945, 1944, 1942, 1940, 1939, 1938, 1937, 1936, 1935, 1934, 1933, 1932, 1931, 1930, 1929, 1928, 1927, 1926, 1925, 1924, 1923, 1921, 1920
132 PARK PL	2020, 2017, 2014, 2010, 2006, 2005, 2004, 2003, 2001, 2000, 1999, 1996, 1995, 1992, 1991, 1990, 1986, 1985, 1981, 1980, 1976, 1975, 1972, 1971, 1970, 1969, 1967, 1966, 1965, 1964, 1963, 1962, 1961, 1960, 1958, 1957, 1956, 1955, 1954, 1952, 1951, 1950, 1949, 1948, 1947, 1946, 1945, 1944, 1942, 1940, 1939, 1938, 1937, 1936, 1935, 1934, 1933, 1932, 1931, 1930, 1929, 1927, 1926, 1925, 1924, 1923, 1921, 1920

FINDINGS

Address Researched	Address Not Identified in Research Source
132 PARK PL	2020, 2017, 2014, 2010, 2006, 2005, 2004, 2003, 2001, 2000, 1999, 1996, 1995, 1992, 1991, 1990, 1986, 1985, 1981, 1980, 1976, 1975, 1972, 1971, 1970, 1969, 1967, 1966, 1965, 1964, 1963, 1962, 1961, 1960, 1958, 1957, 1956, 1955, 1952, 1951, 1950, 1949, 1948, 1947, 1946, 1945, 1944, 1942, 1940, 1939, 1938, 1937, 1936, 1935, 1934, 1933, 1932, 1931, 1930, 1929, 1928, 1927, 1926, 1925, 1924, 1923, 1921, 1920
132 PARK PL	2020, 2017, 2014, 2010, 2006, 2005, 2004, 2003, 2001, 2000, 1999, 1996, 1995, 1992, 1991, 1990, 1986, 1985, 1981, 1980, 1976, 1975, 1972, 1971, 1970, 1969, 1967, 1966, 1965, 1964, 1963, 1962, 1961, 1960, 1958, 1957, 1956, 1955, 1954, 1952, 1951, 1950, 1949, 1948, 1947, 1946, 1945, 1944, 1942, 1940, 1939, 1938, 1937, 1935, 1934, 1933, 1932, 1931, 1930, 1929, 1928, 1927, 1926, 1925, 1924, 1923, 1921, 1920
132 PARK PL	2020, 2017, 2014, 2010, 2006, 2005, 2004, 2003, 2001, 2000, 1999, 1996, 1995, 1992, 1991, 1990, 1986, 1985, 1981, 1980, 1976, 1975, 1972, 1971, 1970, 1969, 1967, 1966, 1965, 1964, 1963, 1962, 1961, 1960, 1958, 1957, 1956, 1955, 1954, 1952, 1951, 1950, 1949, 1948, 1947, 1946, 1945, 1944, 1942, 1940, 1939, 1938, 1937, 1936, 1935, 1934, 1933, 1932, 1931, 1930, 1929, 1928, 1927, 1926, 1925, 1923, 1921, 1920
132 PARK PL	2020, 2017, 2014, 2010, 2006, 2005, 2004, 2003, 2001, 2000, 1999, 1996, 1995, 1992, 1991, 1990, 1986, 1985, 1981, 1980, 1976, 1975, 1972, 1971, 1970, 1969, 1967, 1966, 1965, 1964, 1963, 1962, 1961, 1960, 1958, 1957, 1956, 1955, 1954, 1952, 1951, 1950, 1949, 1948, 1947, 1946, 1945, 1944, 1942, 1940, 1939, 1938, 1937, 1936, 1935, 1934, 1933, 1932, 1931, 1930, 1929, 1928, 1927, 1926, 1925, 1924, 1923, 1921
132 PARK PL	2020, 2017, 2014, 2010, 2006, 2005, 2004, 2003, 2001, 2000, 1999, 1996, 1995, 1992, 1991, 1990, 1986, 1985, 1981, 1980, 1976, 1975, 1972, 1971, 1970, 1969, 1967, 1966, 1965, 1964, 1963, 1962, 1961, 1960, 1958, 1957, 1956, 1955, 1954, 1952, 1951, 1950, 1949, 1948, 1947, 1946, 1945, 1944, 1942, 1940, 1939, 1938, 1937, 1936, 1935, 1934, 1933, 1932, 1931, 1930, 1928, 1927, 1926, 1925, 1924, 1923, 1921, 1920
132 VISTA PL	2020, 2017, 2014, 2010, 2006, 2005, 2004, 2003, 2001, 2000, 1999, 1996, 1995, 1992, 1991, 1990, 1986, 1985, 1981, 1980, 1976, 1975, 1972, 1971, 1970, 1969, 1967, 1966, 1965, 1964, 1963, 1962, 1961, 1960, 1958, 1957, 1956, 1955, 1954, 1952, 1951, 1950, 1949, 1948, 1947, 1946, 1945, 1944, 1942, 1940, 1939, 1938, 1937, 1936, 1935, 1934, 1933, 1932, 1931, 1930, 1929, 1927, 1926, 1925, 1924, 1923, 1921, 1920
132 VISTA PL	2020, 2017, 2014, 2010, 2006, 2005, 2004, 2003, 2001, 2000, 1999, 1996, 1995, 1992, 1991, 1990, 1986, 1985, 1981, 1980, 1976, 1975, 1972, 1971, 1970, 1969, 1967, 1966, 1965, 1964, 1963, 1962, 1961, 1960, 1957, 1956, 1955, 1954, 1952, 1951, 1950, 1949, 1948, 1947, 1946, 1945, 1944, 1942, 1940, 1939, 1938, 1937, 1936, 1935, 1934, 1933, 1932, 1931, 1930, 1929, 1928, 1927, 1926, 1925, 1924, 1923, 1921, 1920
132 VISTA PL	2020, 2017, 2014, 2010, 2006, 2004, 2003, 2001, 2000, 1999, 1996, 1995, 1992, 1991, 1990, 1986, 1985, 1981, 1980, 1976, 1975, 1972, 1971, 1970, 1969, 1967, 1966, 1965, 1964, 1963, 1962, 1961, 1960, 1958, 1957, 1956, 1955, 1954, 1952, 1951, 1950, 1949, 1948, 1947, 1946, 1945, 1944, 1942, 1940, 1939, 1938, 1937, 1936, 1935, 1934, 1933, 1932, 1931, 1930, 1929, 1928, 1927, 1926, 1925, 1924, 1923, 1921, 1920
132 VISTA PL	2020, 2017, 2014, 2010, 2005, 2004, 2003, 2001, 2000, 1999, 1996, 1995, 1992, 1991, 1990, 1986, 1985, 1981, 1980, 1976, 1975, 1972, 1971, 1970, 1969, 1967, 1966, 1965, 1964, 1963, 1962, 1961, 1960, 1958, 1957, 1956, 1955, 1954, 1952, 1951, 1950, 1949, 1948, 1947, 1946, 1945, 1944, 1942, 1940, 1939, 1938, 1937, 1936, 1935, 1934, 1933, 1932, 1931, 1930, 1929, 1928, 1927, 1926, 1925, 1924, 1923, 1921, 1920

FINDINGS

Address Researched	Address Not Identified in Research Source
132 VISTA PL	2017, 2014, 2010, 2006, 2005, 2004, 2003, 2001, 2000, 1999, 1996, 1995, 1992, 1991, 1990, 1986, 1985, 1981, 1980, 1976, 1975, 1972, 1971, 1970, 1969, 1967, 1966, 1965, 1964, 1963, 1962, 1961, 1960, 1958, 1957, 1956, 1955, 1954, 1952, 1951, 1950, 1949, 1948, 1947, 1946, 1945, 1944, 1942, 1940, 1939, 1938, 1937, 1936, 1935, 1934, 1933, 1932, 1931, 1930, 1929, 1928, 1927, 1926, 1925, 1924, 1923, 1921, 1920
132 VISTA PL	2020, 2017, 2010, 2006, 2005, 2004, 2003, 2001, 2000, 1999, 1996, 1995, 1992, 1991, 1990, 1986, 1985, 1981, 1980, 1976, 1975, 1972, 1971, 1970, 1969, 1967, 1966, 1965, 1964, 1963, 1962, 1961, 1960, 1958, 1957, 1956, 1955, 1954, 1952, 1951, 1950, 1949, 1948, 1947, 1946, 1945, 1944, 1942, 1940, 1939, 1938, 1937, 1936, 1935, 1934, 1933, 1932, 1931, 1930, 1929, 1928, 1927, 1926, 1925, 1924, 1923, 1921, 1920
132 VISTA PL	2020, 2017, 2014, 2010, 2006, 2005, 2004, 2003, 2001, 2000, 1999, 1996, 1995, 1992, 1991, 1990, 1986, 1985, 1981, 1976, 1975, 1972, 1971, 1970, 1969, 1967, 1966, 1965, 1964, 1963, 1962, 1961, 1960, 1958, 1957, 1956, 1955, 1954, 1952, 1951, 1950, 1949, 1948, 1947, 1946, 1945, 1944, 1942, 1940, 1939, 1938, 1937, 1936, 1935, 1934, 1933, 1932, 1931, 1930, 1929, 1928, 1927, 1926, 1925, 1924, 1923, 1921, 1920
132 VISTA PL	2020, 2017, 2014, 2010, 2006, 2005, 2004, 2003, 2001, 2000, 1999, 1996, 1995, 1991, 1990, 1986, 1985, 1981, 1980, 1976, 1975, 1972, 1971, 1970, 1969, 1967, 1966, 1965, 1964, 1963, 1962, 1961, 1960, 1958, 1957, 1956, 1955, 1954, 1952, 1951, 1950, 1949, 1948, 1947, 1946, 1945, 1944, 1942, 1940, 1939, 1938, 1937, 1936, 1935, 1934, 1933, 1932, 1931, 1930, 1929, 1928, 1927, 1926, 1925, 1924, 1923, 1921, 1920
132 VISTA PL	2020, 2017, 2014, 2010, 2006, 2005, 2004, 2003, 2001, 2000, 1999, 1996, 1995, 1992, 1990, 1986, 1985, 1981, 1980, 1976, 1975, 1972, 1971, 1970, 1969, 1967, 1966, 1965, 1964, 1963, 1962, 1961, 1960, 1958, 1957, 1956, 1955, 1954, 1952, 1951, 1950, 1949, 1948, 1947, 1946, 1945, 1944, 1942, 1940, 1939, 1938, 1937, 1936, 1935, 1934, 1933, 1932, 1931, 1930, 1929, 1928, 1927, 1926, 1925, 1924, 1923, 1921, 1920
132 VISTA PL	2020, 2017, 2014, 2010, 2006, 2005, 2004, 2003, 2001, 2000, 1999, 1996, 1992, 1991, 1990, 1986, 1985, 1981, 1980, 1976, 1975, 1972, 1971, 1970, 1969, 1967, 1966, 1965, 1964, 1963, 1962, 1961, 1960, 1958, 1957, 1956, 1955, 1954, 1952, 1951, 1950, 1949, 1948, 1947, 1946, 1945, 1944, 1942, 1940, 1939, 1938, 1937, 1936, 1935, 1934, 1933, 1932, 1931, 1930, 1929, 1928, 1927, 1926, 1925, 1924, 1923, 1921, 1920
132 VISTA PL	2020, 2017, 2014, 2010, 2006, 2005, 2004, 2003, 2001, 1999, 1996, 1995, 1992, 1991, 1990, 1986, 1985, 1981, 1980, 1976, 1975, 1972, 1971, 1970, 1969, 1967, 1966, 1965, 1964, 1963, 1962, 1961, 1960, 1958, 1957, 1956, 1955, 1954, 1952, 1951, 1950, 1949, 1948, 1947, 1946, 1945, 1944, 1942, 1940, 1939, 1938, 1937, 1936, 1935, 1934, 1933, 1932, 1931, 1930, 1929, 1928, 1927, 1926, 1925, 1924, 1923, 1921, 1920
132B VISTA PL	2020, 2017, 2014, 2010, 2006, 2005, 2004, 2003, 2001, 2000, 1999, 1996, 1995, 1992, 1991, 1990, 1986, 1985, 1981, 1980, 1976, 1975, 1972, 1971, 1970, 1969, 1967, 1966, 1965, 1964, 1963, 1961, 1960, 1958, 1957, 1956, 1955, 1954, 1952, 1951, 1950, 1949, 1948, 1947, 1946, 1945, 1944, 1942, 1940, 1939, 1938, 1937, 1936, 1935, 1934, 1933, 1932, 1931, 1930, 1929, 1928, 1927, 1926, 1925, 1924, 1923, 1921, 1920
132B VISTA PL	2020, 2017, 2014, 2010, 2006, 2005, 2004, 2003, 2001, 2000, 1999, 1996, 1995, 1992, 1991, 1990, 1986, 1985, 1981, 1980, 1976, 1975, 1972, 1971, 1970, 1969, 1967, 1966, 1965, 1964, 1963, 1962, 1961, 1960, 1958, 1957, 1956, 1955, 1952, 1951, 1950, 1949, 1948, 1947, 1946, 1945, 1944, 1942, 1940, 1939, 1938, 1937, 1936, 1935, 1934, 1933, 1932, 1931, 1930, 1929, 1928, 1927, 1926, 1925, 1924, 1923, 1921, 1920

FINDINGS

Address Researched	Address Not Identified in Research Source
132C VISTA PL	2020, 2017, 2014, 2010, 2006, 2005, 2004, 2003, 2001, 2000, 1999, 1996, 1995, 1992, 1991, 1990, 1986, 1985, 1981, 1980, 1976, 1975, 1972, 1971, 1970, 1969, 1967, 1966, 1965, 1964, 1963, 1962, 1961, 1960, 1958, 1957, 1956, 1955, 1952, 1951, 1950, 1949, 1948, 1947, 1946, 1945, 1944, 1942, 1940, 1939, 1938, 1937, 1936, 1935, 1934, 1933, 1932, 1931, 1930, 1929, 1928, 1927, 1926, 1925, 1924, 1923, 1921, 1920
133 BREEZE AVE	2020, 2017, 2014, 2010, 2006, 2005, 2004, 2003, 2001, 2000, 1999, 1996, 1995, 1992, 1991, 1990, 1986, 1985, 1981, 1980, 1976, 1975, 1972, 1971, 1970, 1969, 1967, 1966, 1965, 1964, 1963, 1962, 1961, 1960, 1958, 1957, 1956, 1955, 1954, 1952, 1951, 1950, 1949, 1948, 1947, 1946, 1945, 1944, 1942, 1940, 1939, 1938, 1937, 1936, 1935, 1934, 1933, 1932, 1931, 1930, 1929, 1927, 1926, 1925, 1924, 1923, 1921, 1920
133 BREEZE AVE	2020, 2017, 2014, 2010, 2006, 2005, 2004, 2003, 2001, 2000, 1999, 1996, 1995, 1992, 1991, 1990, 1986, 1985, 1981, 1980, 1976, 1975, 1972, 1971, 1970, 1969, 1967, 1966, 1965, 1964, 1963, 1962, 1961, 1960, 1958, 1957, 1956, 1955, 1954, 1952, 1951, 1950, 1949, 1948, 1947, 1946, 1945, 1944, 1942, 1940, 1939, 1938, 1937, 1936, 1935, 1934, 1932, 1931, 1930, 1929, 1928, 1927, 1926, 1925, 1924, 1923, 1921, 1920
133 BROOKS AVE	2020, 2017, 2014, 2010, 2006, 2005, 2004, 2003, 2001, 2000, 1999, 1996, 1995, 1992, 1991, 1990, 1986, 1985, 1981, 1980, 1976, 1975, 1972, 1971, 1970, 1969, 1967, 1966, 1965, 1964, 1963, 1962, 1961, 1960, 1958, 1957, 1956, 1955, 1954, 1952, 1951, 1950, 1949, 1948, 1947, 1946, 1945, 1944, 1942, 1940, 1939, 1938, 1937, 1936, 1935, 1934, 1932, 1931, 1930, 1929, 1928, 1927, 1926, 1925, 1924, 1923, 1921, 1920
133 BROOKS AVE	2020, 2017, 2014, 2010, 2006, 2005, 2004, 2003, 2001, 2000, 1999, 1996, 1995, 1992, 1991, 1990, 1986, 1985, 1981, 1980, 1976, 1975, 1972, 1971, 1970, 1969, 1967, 1966, 1965, 1964, 1963, 1962, 1961, 1960, 1958, 1957, 1956, 1955, 1954, 1952, 1951, 1950, 1949, 1948, 1947, 1946, 1945, 1944, 1942, 1940, 1939, 1938, 1937, 1936, 1935, 1934, 1933, 1932, 1931, 1930, 1929, 1927, 1926, 1925, 1924, 1923, 1921, 1920
133 BROOKS AVE	2020, 2017, 2014, 2010, 2006, 2005, 2004, 2003, 2001, 2000, 1999, 1996, 1995, 1992, 1991, 1990, 1986, 1985, 1981, 1980, 1976, 1975, 1972, 1971, 1970, 1969, 1967, 1966, 1965, 1964, 1963, 1961, 1960, 1958, 1957, 1956, 1955, 1954, 1952, 1951, 1950, 1949, 1948, 1947, 1946, 1945, 1944, 1942, 1940, 1939, 1938, 1937, 1936, 1935, 1934, 1933, 1932, 1931, 1930, 1929, 1928, 1927, 1926, 1925, 1924, 1923, 1921, 1920
133 BROOKS AVE	2020, 2017, 2014, 2010, 2006, 2005, 2004, 2003, 2001, 2000, 1999, 1996, 1992, 1991, 1990, 1986, 1985, 1981, 1980, 1976, 1975, 1972, 1971, 1970, 1969, 1967, 1966, 1965, 1964, 1963, 1962, 1961, 1960, 1958, 1957, 1956, 1955, 1954, 1952, 1951, 1950, 1949, 1948, 1947, 1946, 1945, 1944, 1942, 1940, 1939, 1938, 1937, 1936, 1935, 1934, 1933, 1932, 1931, 1930, 1929, 1928, 1927, 1926, 1925, 1924, 1923, 1921, 1920
133 BROOKS AVE	2020, 2017, 2014, 2010, 2006, 2005, 2004, 2003, 2001, 2000, 1999, 1996, 1995, 1992, 1991, 1990, 1986, 1985, 1981, 1980, 1976, 1975, 1972, 1971, 1969, 1967, 1966, 1965, 1964, 1963, 1962, 1961, 1960, 1958, 1957, 1956, 1955, 1954, 1952, 1951, 1950, 1949, 1948, 1947, 1946, 1945, 1944, 1942, 1940, 1939, 1938, 1937, 1936, 1935, 1934, 1933, 1932, 1931, 1930, 1929, 1928, 1927, 1926, 1925, 1924, 1923, 1921, 1920
133 BROOKS AVE	2020, 2017, 2014, 2006, 2005, 2004, 2003, 2001, 2000, 1999, 1996, 1995, 1992, 1991, 1990, 1986, 1985, 1981, 1980, 1976, 1975, 1972, 1971, 1970, 1969, 1967, 1966, 1965, 1964, 1963, 1962, 1961, 1960, 1958, 1957, 1956, 1955, 1954, 1952, 1951, 1950, 1949, 1948, 1947, 1946, 1945, 1944, 1942, 1940, 1939, 1938, 1937, 1936, 1935, 1934, 1933, 1932, 1931, 1930, 1929, 1928, 1927, 1926, 1925, 1924, 1923, 1921, 1920

FINDINGS

Address Researched	Address Not Identified in Research Source
133 BROOKS AVE	2020, 2017, 2010, 2006, 2005, 2004, 2003, 2001, 2000, 1999, 1996, 1995, 1992, 1991, 1990, 1986, 1985, 1981, 1980, 1976, 1975, 1972, 1971, 1970, 1969, 1967, 1966, 1965, 1964, 1963, 1962, 1961, 1960, 1958, 1957, 1956, 1955, 1954, 1952, 1951, 1950, 1949, 1948, 1947, 1946, 1945, 1944, 1942, 1940, 1939, 1938, 1937, 1936, 1935, 1934, 1933, 1932, 1931, 1930, 1929, 1928, 1927, 1926, 1925, 1924, 1923, 1921, 1920
133 BROOKS AVE	2017, 2014, 2010, 2006, 2005, 2004, 2003, 2001, 2000, 1999, 1996, 1995, 1992, 1991, 1990, 1986, 1985, 1981, 1980, 1976, 1975, 1972, 1971, 1970, 1969, 1967, 1966, 1965, 1964, 1963, 1962, 1961, 1960, 1958, 1957, 1956, 1955, 1954, 1952, 1951, 1950, 1949, 1948, 1947, 1946, 1945, 1944, 1942, 1940, 1939, 1938, 1937, 1936, 1935, 1934, 1933, 1932, 1931, 1930, 1929, 1928, 1927, 1926, 1925, 1924, 1923, 1921, 1920
133 BROOKS AVE	2020, 2017, 2014, 2010, 2006, 2004, 2003, 2001, 2000, 1999, 1996, 1995, 1992, 1991, 1990, 1986, 1985, 1981, 1980, 1976, 1975, 1972, 1971, 1970, 1969, 1967, 1966, 1965, 1964, 1963, 1962, 1961, 1960, 1958, 1957, 1956, 1955, 1954, 1952, 1951, 1950, 1949, 1948, 1947, 1946, 1945, 1944, 1942, 1940, 1939, 1938, 1937, 1936, 1935, 1934, 1933, 1932, 1931, 1930, 1929, 1928, 1927, 1926, 1925, 1924, 1923, 1921, 1920
133 BROOKS AVE	2020, 2017, 2014, 2010, 2005, 2004, 2003, 2001, 2000, 1999, 1996, 1995, 1992, 1991, 1990, 1986, 1985, 1981, 1980, 1976, 1975, 1972, 1971, 1970, 1969, 1967, 1966, 1965, 1964, 1963, 1962, 1961, 1960, 1958, 1957, 1956, 1955, 1954, 1952, 1951, 1950, 1949, 1948, 1947, 1946, 1945, 1944, 1942, 1940, 1939, 1938, 1937, 1936, 1935, 1934, 1933, 1932, 1931, 1930, 1929, 1928, 1927, 1926, 1925, 1924, 1923, 1921, 1920
133 BROOKS AVE	2020, 2017, 2014, 2010, 2006, 2005, 2004, 2003, 2001, 1999, 1996, 1995, 1992, 1991, 1990, 1986, 1985, 1981, 1980, 1976, 1975, 1972, 1971, 1970, 1969, 1967, 1966, 1965, 1964, 1963, 1962, 1961, 1960, 1958, 1957, 1956, 1955, 1954, 1952, 1951, 1950, 1949, 1948, 1947, 1946, 1945, 1944, 1942, 1940, 1939, 1938, 1937, 1936, 1935, 1934, 1933, 1932, 1931, 1930, 1929, 1928, 1927, 1926, 1925, 1924, 1923, 1921, 1920
133 PARK PL	2020, 2017, 2014, 2010, 2006, 2004, 2003, 2001, 2000, 1999, 1996, 1995, 1992, 1991, 1990, 1986, 1985, 1981, 1980, 1976, 1975, 1972, 1971, 1970, 1969, 1967, 1966, 1965, 1964, 1963, 1962, 1961, 1960, 1958, 1957, 1956, 1955, 1954, 1952, 1951, 1950, 1949, 1948, 1947, 1946, 1945, 1944, 1942, 1940, 1939, 1938, 1937, 1936, 1935, 1934, 1933, 1932, 1931, 1930, 1929, 1928, 1927, 1926, 1925, 1924, 1923, 1921, 1920
133 PARK PL	2020, 2017, 2014, 2010, 2006, 2005, 2004, 2003, 2001, 1999, 1996, 1995, 1992, 1991, 1990, 1986, 1985, 1981, 1980, 1976, 1975, 1972, 1971, 1970, 1969, 1967, 1966, 1965, 1964, 1963, 1962, 1961, 1960, 1958, 1957, 1956, 1955, 1954, 1952, 1951, 1950, 1949, 1948, 1947, 1946, 1945, 1944, 1942, 1940, 1939, 1938, 1937, 1936, 1935, 1934, 1933, 1932, 1931, 1930, 1929, 1928, 1927, 1926, 1925, 1924, 1923, 1921, 1920
133 PARK PL	2020, 2017, 2014, 2010, 2005, 2004, 2003, 2001, 2000, 1999, 1996, 1995, 1992, 1991, 1990, 1986, 1985, 1981, 1980, 1976, 1975, 1972, 1971, 1970, 1969, 1967, 1966, 1965, 1964, 1963, 1962, 1961, 1960, 1958, 1957, 1956, 1955, 1954, 1952, 1951, 1950, 1949, 1948, 1947, 1946, 1945, 1944, 1942, 1940, 1939, 1938, 1937, 1936, 1935, 1934, 1933, 1932, 1931, 1930, 1929, 1928, 1927, 1926, 1925, 1924, 1923, 1921, 1920
133 PARK PL	2017, 2014, 2010, 2006, 2005, 2004, 2003, 2001, 2000, 1999, 1996, 1995, 1992, 1991, 1990, 1986, 1985, 1981, 1980, 1976, 1975, 1972, 1971, 1970, 1969, 1967, 1966, 1965, 1964, 1963, 1962, 1961, 1960, 1958, 1957, 1956, 1955, 1954, 1952, 1951, 1950, 1949, 1948, 1947, 1946, 1945, 1944, 1942, 1940, 1939, 1938, 1937, 1936, 1935, 1934, 1933, 1932, 1931, 1930, 1929, 1928, 1927, 1926, 1925, 1924, 1923, 1921, 1920

FINDINGS

Address Researched	Address Not Identified in Research Source
133 PARK PL	2020, 2017, 2010, 2006, 2005, 2004, 2003, 2001, 2000, 1999, 1996, 1995, 1992, 1991, 1990, 1986, 1985, 1981, 1980, 1976, 1975, 1972, 1971, 1970, 1969, 1967, 1966, 1965, 1964, 1963, 1962, 1961, 1960, 1958, 1957, 1956, 1955, 1954, 1952, 1951, 1950, 1949, 1948, 1947, 1946, 1945, 1944, 1942, 1940, 1939, 1938, 1937, 1936, 1935, 1934, 1933, 1932, 1931, 1930, 1929, 1928, 1927, 1926, 1925, 1924, 1923, 1921, 1920
133 PARK PL	2020, 2017, 2014, 2006, 2005, 2004, 2003, 2001, 2000, 1999, 1996, 1995, 1992, 1991, 1990, 1986, 1985, 1981, 1980, 1976, 1975, 1972, 1971, 1970, 1969, 1967, 1966, 1965, 1964, 1963, 1962, 1961, 1960, 1958, 1957, 1956, 1955, 1954, 1952, 1951, 1950, 1949, 1948, 1947, 1946, 1945, 1944, 1942, 1940, 1939, 1938, 1937, 1936, 1935, 1934, 1933, 1932, 1931, 1930, 1929, 1928, 1927, 1926, 1925, 1924, 1923, 1921, 1920
133 PARK PL	2020, 2017, 2014, 2010, 2006, 2005, 2004, 2003, 2001, 2000, 1999, 1996, 1995, 1992, 1991, 1990, 1986, 1985, 1981, 1980, 1976, 1975, 1972, 1971, 1969, 1967, 1966, 1965, 1964, 1963, 1962, 1961, 1960, 1958, 1957, 1956, 1955, 1954, 1952, 1951, 1950, 1949, 1948, 1947, 1946, 1945, 1944, 1942, 1940, 1939, 1938, 1937, 1936, 1935, 1934, 1933, 1932, 1931, 1930, 1929, 1928, 1927, 1926, 1925, 1924, 1923, 1921, 1920
133 PARK PL	2020, 2017, 2014, 2010, 2006, 2005, 2004, 2003, 2001, 2000, 1999, 1996, 1995, 1992, 1991, 1990, 1986, 1985, 1981, 1976, 1975, 1972, 1971, 1970, 1969, 1967, 1966, 1965, 1964, 1963, 1962, 1961, 1960, 1958, 1957, 1956, 1955, 1954, 1952, 1951, 1950, 1949, 1948, 1947, 1946, 1945, 1944, 1942, 1940, 1939, 1938, 1937, 1936, 1935, 1934, 1933, 1932, 1931, 1930, 1929, 1928, 1927, 1926, 1925, 1924, 1923, 1921, 1920
133 PARK PL	2020, 2017, 2014, 2010, 2006, 2005, 2004, 2003, 2001, 2000, 1999, 1996, 1995, 1992, 1991, 1990, 1986, 1985, 1981, 1980, 1976, 1972, 1971, 1970, 1969, 1967, 1966, 1965, 1964, 1963, 1962, 1961, 1960, 1958, 1957, 1956, 1955, 1954, 1952, 1951, 1950, 1949, 1948, 1947, 1946, 1945, 1944, 1942, 1940, 1939, 1938, 1937, 1936, 1935, 1934, 1933, 1932, 1931, 1930, 1929, 1928, 1927, 1926, 1925, 1924, 1923, 1921, 1920
133 PARK PL	2020, 2017, 2014, 2010, 2006, 2005, 2004, 2003, 2001, 2000, 1999, 1996, 1992, 1991, 1990, 1986, 1985, 1981, 1980, 1976, 1975, 1972, 1971, 1970, 1969, 1967, 1966, 1965, 1964, 1963, 1962, 1961, 1960, 1958, 1957, 1956, 1955, 1954, 1952, 1951, 1950, 1949, 1948, 1947, 1946, 1945, 1944, 1942, 1940, 1939, 1938, 1937, 1936, 1935, 1934, 1933, 1932, 1931, 1930, 1929, 1928, 1927, 1926, 1925, 1924, 1923, 1921, 1920
133 PARK PL	2020, 2017, 2014, 2010, 2006, 2005, 2004, 2003, 2001, 2000, 1999, 1996, 1995, 1992, 1991, 1990, 1986, 1985, 1981, 1980, 1976, 1975, 1972, 1971, 1970, 1969, 1967, 1966, 1965, 1964, 1963, 1962, 1961, 1960, 1958, 1957, 1956, 1955, 1954, 1952, 1951, 1950, 1949, 1948, 1947, 1946, 1945, 1944, 1942, 1940, 1939, 1938, 1937, 1936, 1935, 1934, 1933, 1932, 1931, 1930, 1929, 1928, 1927, 1926, 1925, 1924, 1923, 1921, 1920
133 PARK PL	2020, 2017, 2014, 2010, 2006, 2005, 2004, 2003, 2001, 2000, 1999, 1996, 1995, 1992, 1990, 1986, 1985, 1981, 1980, 1976, 1975, 1972, 1971, 1970, 1969, 1967, 1966, 1965, 1964, 1963, 1962, 1961, 1960, 1958, 1957, 1956, 1955, 1954, 1952, 1951, 1950, 1949, 1948, 1947, 1946, 1945, 1944, 1942, 1940, 1939, 1938, 1937, 1936, 1935, 1934, 1933, 1932, 1931, 1930, 1929, 1928, 1927, 1926, 1925, 1924, 1923, 1921, 1920
133 PARK PL	2020, 2017, 2014, 2010, 2006, 2005, 2004, 2003, 2001, 2000, 1999, 1996, 1995, 1992, 1991, 1990, 1986, 1985, 1981, 1980, 1976, 1975, 1972, 1971, 1970, 1969, 1967, 1966, 1964, 1963, 1962, 1961, 1960, 1958, 1957, 1956, 1955, 1954, 1952, 1951, 1950, 1949, 1948, 1947, 1946, 1945, 1944, 1942, 1940, 1939, 1938, 1937, 1936, 1935, 1934, 1933, 1932, 1931, 1930, 1929, 1928, 1927, 1926, 1925, 1924, 1923, 1921, 1920

FINDINGS

Address Researched	Address Not Identified in Research Source
133 PARK PL	2020, 2017, 2014, 2010, 2006, 2005, 2004, 2003, 2001, 2000, 1999, 1996, 1995, 1992, 1991, 1990, 1986, 1985, 1981, 1980, 1976, 1975, 1972, 1971, 1970, 1969, 1967, 1966, 1965, 1964, 1963, 1961, 1960, 1958, 1957, 1956, 1955, 1954, 1952, 1951, 1950, 1949, 1948, 1947, 1946, 1945, 1944, 1942, 1940, 1939, 1938, 1937, 1936, 1935, 1934, 1933, 1932, 1931, 1930, 1929, 1928, 1927, 1926, 1925, 1924, 1923, 1921, 1920
133 PARK PL	2020, 2017, 2014, 2010, 2006, 2005, 2004, 2003, 2001, 2000, 1999, 1996, 1995, 1992, 1991, 1990, 1986, 1985, 1981, 1980, 1976, 1975, 1972, 1971, 1970, 1969, 1967, 1966, 1965, 1964, 1963, 1962, 1961, 1960, 1957, 1956, 1955, 1954, 1952, 1951, 1950, 1949, 1948, 1947, 1946, 1945, 1944, 1942, 1940, 1939, 1938, 1937, 1936, 1935, 1934, 1933, 1932, 1931, 1930, 1929, 1928, 1927, 1926, 1925, 1924, 1923, 1921, 1920
133 PARK PL	2020, 2017, 2014, 2010, 2006, 2005, 2004, 2003, 2001, 2000, 1999, 1996, 1995, 1992, 1991, 1990, 1986, 1985, 1981, 1980, 1976, 1975, 1972, 1971, 1970, 1969, 1967, 1966, 1965, 1964, 1963, 1962, 1961, 1960, 1958, 1957, 1956, 1955, 1954, 1952, 1951, 1950, 1949, 1948, 1947, 1946, 1945, 1944, 1942, 1940, 1939, 1938, 1937, 1936, 1935, 1934, 1933, 1932, 1931, 1930, 1929, 1927, 1926, 1925, 1924, 1923, 1921, 1920
133 PARK PL	2020, 2017, 2014, 2010, 2006, 2005, 2004, 2003, 2001, 2000, 1999, 1996, 1995, 1992, 1991, 1990, 1986, 1985, 1981, 1980, 1976, 1975, 1972, 1971, 1970, 1969, 1967, 1966, 1965, 1964, 1963, 1962, 1961, 1960, 1958, 1957, 1956, 1955, 1954, 1952, 1951, 1950, 1949, 1948, 1947, 1946, 1945, 1944, 1942, 1940, 1939, 1938, 1937, 1936, 1935, 1934, 1932, 1931, 1930, 1929, 1928, 1927, 1926, 1925, 1924, 1923, 1921, 1920
133 PARK PL	2020, 2017, 2014, 2010, 2006, 2005, 2004, 2003, 2001, 2000, 1999, 1996, 1995, 1992, 1991, 1990, 1986, 1985, 1981, 1980, 1976, 1975, 1972, 1971, 1970, 1969, 1967, 1966, 1965, 1964, 1963, 1962, 1961, 1960, 1958, 1957, 1956, 1955, 1952, 1951, 1950, 1949, 1948, 1947, 1946, 1945, 1944, 1942, 1940, 1939, 1938, 1937, 1936, 1935, 1934, 1933, 1932, 1931, 1930, 1929, 1928, 1927, 1926, 1925, 1924, 1923, 1921, 1920
133 PARK PL	2020, 2017, 2014, 2010, 2006, 2005, 2004, 2003, 2001, 2000, 1999, 1996, 1995, 1992, 1991, 1990, 1986, 1985, 1981, 1980, 1976, 1975, 1972, 1971, 1970, 1969, 1967, 1966, 1965, 1964, 1963, 1962, 1961, 1960, 1958, 1957, 1956, 1955, 1954, 1952, 1951, 1950, 1949, 1948, 1947, 1946, 1945, 1944, 1942, 1940, 1939, 1938, 1937, 1935, 1934, 1933, 1932, 1931, 1930, 1929, 1928, 1927, 1926, 1925, 1924, 1923, 1921, 1920
133 PARK PL	2020, 2017, 2014, 2010, 2006, 2005, 2004, 2003, 2001, 2000, 1999, 1996, 1995, 1992, 1991, 1990, 1986, 1985, 1981, 1980, 1976, 1975, 1972, 1971, 1970, 1969, 1967, 1966, 1965, 1964, 1963, 1962, 1961, 1960, 1958, 1957, 1956, 1955, 1954, 1952, 1951, 1950, 1949, 1948, 1947, 1946, 1945, 1944, 1942, 1940, 1939, 1938, 1937, 1936, 1935, 1934, 1933, 1932, 1931, 1930, 1929, 1928, 1927, 1926, 1925, 1923, 1921, 1920
133 PARK PL	2020, 2017, 2014, 2010, 2006, 2005, 2004, 2003, 2001, 2000, 1999, 1996, 1995, 1992, 1991, 1990, 1986, 1985, 1981, 1980, 1976, 1975, 1972, 1971, 1970, 1969, 1967, 1966, 1965, 1964, 1963, 1962, 1961, 1960, 1958, 1957, 1956, 1955, 1954, 1952, 1951, 1950, 1949, 1948, 1947, 1946, 1945, 1944, 1942, 1940, 1939, 1938, 1937, 1936, 1935, 1934, 1933, 1932, 1931, 1930, 1929, 1928, 1927, 1926, 1925, 1924, 1923, 1921
133 VISTA PL	2020, 2017, 2014, 2010, 2006, 2005, 2004, 2003, 2001, 2000, 1999, 1996, 1995, 1992, 1991, 1990, 1986, 1985, 1981, 1980, 1976, 1975, 1972, 1971, 1970, 1969, 1967, 1966, 1965, 1964, 1963, 1962, 1961, 1960, 1958, 1957, 1956, 1955, 1954, 1952, 1951, 1950, 1949, 1948, 1947, 1946, 1945, 1944, 1942, 1940, 1939, 1938, 1937, 1936, 1935, 1934, 1933, 1932, 1931, 1930, 1929, 1928, 1927, 1926, 1925, 1923, 1921, 1920

FINDINGS

Address Researched	Address Not Identified in Research Source
133 VISTA PL	2020, 2017, 2014, 2010, 2006, 2005, 2004, 2003, 2001, 2000, 1999, 1996, 1995, 1992, 1991, 1990, 1986, 1985, 1981, 1980, 1976, 1975, 1972, 1971, 1970, 1969, 1967, 1966, 1965, 1964, 1963, 1962, 1961, 1960, 1958, 1957, 1956, 1955, 1954, 1952, 1951, 1950, 1949, 1948, 1947, 1946, 1945, 1944, 1942, 1940, 1939, 1938, 1937, 1936, 1935, 1934, 1933, 1932, 1931, 1930, 1929, 1927, 1926, 1925, 1924, 1923, 1921, 1920
133 VISTA PL	2020, 2017, 2014, 2010, 2006, 2005, 2004, 2003, 2001, 2000, 1999, 1996, 1995, 1992, 1991, 1990, 1986, 1985, 1981, 1980, 1976, 1975, 1972, 1971, 1970, 1969, 1967, 1966, 1965, 1964, 1963, 1962, 1961, 1960, 1958, 1957, 1956, 1955, 1954, 1952, 1951, 1950, 1949, 1948, 1947, 1946, 1945, 1944, 1942, 1940, 1939, 1938, 1937, 1935, 1934, 1933, 1932, 1931, 1930, 1929, 1928, 1927, 1926, 1925, 1924, 1923, 1921, 1920
133 VISTA PL	2020, 2017, 2014, 2010, 2006, 2005, 2004, 2003, 2001, 2000, 1999, 1996, 1995, 1992, 1991, 1990, 1986, 1985, 1981, 1980, 1976, 1975, 1972, 1971, 1970, 1969, 1967, 1966, 1965, 1964, 1963, 1962, 1961, 1960, 1957, 1956, 1955, 1954, 1952, 1951, 1950, 1949, 1948, 1947, 1946, 1945, 1944, 1942, 1940, 1939, 1938, 1937, 1936, 1935, 1934, 1933, 1932, 1931, 1930, 1929, 1928, 1927, 1926, 1925, 1924, 1923, 1921, 1920
133 VISTA PL	2020, 2017, 2014, 2010, 2006, 2005, 2004, 2003, 2001, 2000, 1999, 1996, 1995, 1992, 1991, 1990, 1986, 1985, 1981, 1980, 1976, 1975, 1972, 1971, 1970, 1969, 1967, 1966, 1965, 1964, 1963, 1961, 1960, 1958, 1957, 1956, 1955, 1954, 1952, 1951, 1950, 1949, 1948, 1947, 1946, 1945, 1944, 1942, 1940, 1939, 1938, 1937, 1936, 1935, 1934, 1933, 1932, 1931, 1930, 1929, 1928, 1927, 1926, 1925, 1924, 1923, 1921, 1920
134 1/2 PARK PL	2020, 2017, 2014, 2010, 2006, 2005, 2004, 2003, 2001, 2000, 1999, 1996, 1995, 1992, 1991, 1990, 1986, 1981, 1980, 1976, 1975, 1972, 1971, 1970, 1969, 1967, 1966, 1965, 1964, 1963, 1962, 1961, 1960, 1958, 1957, 1956, 1955, 1954, 1952, 1951, 1950, 1949, 1948, 1947, 1946, 1945, 1944, 1942, 1940, 1939, 1938, 1937, 1936, 1935, 1934, 1933, 1932, 1931, 1930, 1929, 1928, 1927, 1926, 1925, 1924, 1923, 1921, 1920
325 VERNON AVE	2020, 2017, 2014, 2010, 2006, 2005, 2004, 2003, 2001, 2000, 1999, 1996, 1995, 1992, 1991, 1990, 1986, 1985, 1981, 1980, 1976, 1975, 1972, 1971, 1970, 1969, 1967, 1966, 1965, 1964, 1963, 1962, 1961, 1960, 1958, 1957, 1956, 1955, 1954, 1952, 1951, 1950, 1949, 1948, 1947, 1946, 1945, 1944, 1942, 1940, 1939, 1938, 1937, 1935, 1934, 1933, 1932, 1931, 1930, 1929, 1928, 1927, 1926, 1925, 1924, 1923, 1921, 1920
325 VERNON AVE	2020, 2017, 2014, 2010, 2006, 2005, 2004, 2003, 2001, 2000, 1999, 1996, 1995, 1992, 1991, 1990, 1986, 1985, 1981, 1980, 1976, 1975, 1972, 1971, 1970, 1969, 1967, 1966, 1965, 1964, 1963, 1962, 1961, 1960, 1958, 1957, 1956, 1955, 1954, 1952, 1951, 1950, 1949, 1948, 1947, 1946, 1945, 1944, 1942, 1940, 1939, 1938, 1937, 1936, 1935, 1934, 1932, 1931, 1930, 1929, 1928, 1927, 1926, 1925, 1924, 1923, 1921, 1920
325 VERNON AVE	2020, 2017, 2014, 2010, 2006, 2005, 2004, 2003, 2001, 2000, 1999, 1996, 1995, 1992, 1991, 1990, 1986, 1985, 1981, 1980, 1976, 1975, 1972, 1971, 1970, 1969, 1967, 1966, 1965, 1964, 1963, 1962, 1961, 1960, 1957, 1956, 1955, 1954, 1952, 1951, 1950, 1949, 1948, 1947, 1946, 1945, 1944, 1942, 1940, 1939, 1938, 1937, 1936, 1935, 1934, 1933, 1932, 1931, 1930, 1929, 1928, 1927, 1926, 1925, 1924, 1923, 1921, 1920
325 VERNON AVE	2020, 2017, 2014, 2010, 2006, 2005, 2004, 2003, 2001, 2000, 1999, 1996, 1995, 1992, 1991, 1990, 1986, 1985, 1981, 1980, 1976, 1975, 1972, 1971, 1970, 1969, 1967, 1966, 1965, 1964, 1963, 1961, 1960, 1958, 1957, 1956, 1955, 1954, 1952, 1951, 1950, 1949, 1948, 1947, 1946, 1945, 1944, 1942, 1940, 1939, 1938, 1937, 1936, 1935, 1934, 1933, 1932, 1931, 1930, 1929, 1928, 1927, 1926, 1925, 1924, 1923, 1921, 1920

FINDINGS

Address Researched	Address Not Identified in Research Source
325 VERNON AVE	2020, 2017, 2014, 2010, 2006, 2005, 2004, 2003, 2001, 2000, 1999, 1996, 1995, 1992, 1991, 1990, 1986, 1985, 1981, 1980, 1976, 1975, 1972, 1971, 1970, 1969, 1967, 1966, 1965, 1964, 1963, 1962, 1961, 1960, 1958, 1957, 1956, 1955, 1954, 1952, 1951, 1950, 1949, 1948, 1947, 1946, 1945, 1944, 1942, 1940, 1939, 1938, 1937, 1936, 1935, 1934, 1933, 1932, 1931, 1930, 1929, 1927, 1926, 1925, 1924, 1923, 1921, 1920
325 VERNON AVE	2020, 2017, 2014, 2010, 2006, 2005, 2004, 2003, 2001, 2000, 1999, 1996, 1992, 1991, 1990, 1986, 1985, 1981, 1980, 1976, 1975, 1972, 1971, 1970, 1969, 1967, 1966, 1965, 1964, 1963, 1962, 1961, 1960, 1958, 1957, 1956, 1955, 1954, 1952, 1951, 1950, 1949, 1948, 1947, 1946, 1945, 1944, 1942, 1940, 1939, 1938, 1937, 1936, 1935, 1934, 1933, 1932, 1931, 1930, 1929, 1928, 1927, 1926, 1925, 1924, 1923, 1921, 1920
325 VERNON AVE	2020, 2017, 2014, 2010, 2006, 2005, 2004, 2003, 2001, 2000, 1999, 1996, 1995, 1991, 1990, 1986, 1985, 1981, 1980, 1976, 1975, 1972, 1971, 1970, 1969, 1967, 1966, 1965, 1964, 1963, 1962, 1961, 1960, 1958, 1957, 1956, 1955, 1954, 1952, 1951, 1950, 1949, 1948, 1947, 1946, 1945, 1944, 1942, 1940, 1939, 1938, 1937, 1936, 1935, 1934, 1933, 1932, 1931, 1930, 1929, 1928, 1927, 1926, 1925, 1924, 1923, 1921, 1920
325 VERNON AVE	2020, 2017, 2014, 2010, 2006, 2005, 2004, 2003, 2001, 2000, 1999, 1996, 1995, 1992, 1991, 1990, 1986, 1981, 1980, 1976, 1975, 1972, 1971, 1970, 1969, 1967, 1966, 1965, 1964, 1963, 1962, 1961, 1960, 1958, 1957, 1956, 1955, 1954, 1952, 1951, 1950, 1949, 1948, 1947, 1946, 1945, 1944, 1942, 1940, 1939, 1938, 1937, 1936, 1935, 1934, 1933, 1932, 1931, 1930, 1929, 1928, 1927, 1926, 1925, 1924, 1923, 1921, 1920
325 VERNON AVE	2020, 2017, 2014, 2010, 2006, 2005, 2004, 2003, 2001, 2000, 1999, 1996, 1995, 1992, 1991, 1990, 1986, 1985, 1981, 1980, 1976, 1975, 1972, 1971, 1969, 1967, 1966, 1965, 1964, 1963, 1962, 1961, 1960, 1958, 1957, 1956, 1955, 1954, 1952, 1951, 1950, 1949, 1948, 1947, 1946, 1945, 1944, 1942, 1940, 1939, 1938, 1937, 1936, 1935, 1934, 1933, 1932, 1931, 1930, 1929, 1928, 1927, 1926, 1925, 1924, 1923, 1921, 1920
325 VERNON AVE	2020, 2017, 2014, 2010, 2006, 2005, 2004, 2003, 2001, 2000, 1999, 1996, 1995, 1992, 1991, 1990, 1986, 1985, 1981, 1980, 1976, 1975, 1972, 1971, 1970, 1969, 1967, 1966, 1965, 1964, 1963, 1962, 1961, 1960, 1958, 1957, 1956, 1955, 1954, 1952, 1951, 1950, 1949, 1948, 1947, 1946, 1945, 1944, 1942, 1940, 1939, 1938, 1937, 1936, 1935, 1934, 1933, 1932, 1931, 1930, 1929, 1928, 1927, 1926, 1925, 1924, 1923, 1921, 1920
325 VERNON AVE	2020, 2017, 2014, 2010, 2006, 2005, 2004, 2003, 2001, 1999, 1996, 1995, 1992, 1991, 1990, 1986, 1985, 1981, 1980, 1976, 1975, 1972, 1971, 1970, 1969, 1967, 1966, 1965, 1964, 1963, 1962, 1961, 1960, 1958, 1957, 1956, 1955, 1954, 1952, 1951, 1950, 1949, 1948, 1947, 1946, 1945, 1944, 1942, 1940, 1939, 1938, 1937, 1936, 1935, 1934, 1933, 1932, 1931, 1930, 1929, 1928, 1927, 1926, 1925, 1924, 1923, 1921, 1920
325 VERNON AVE	2020, 2017, 2014, 2010, 2006, 2004, 2003, 2001, 2000, 1999, 1996, 1995, 1992, 1991, 1990, 1986, 1985, 1981, 1980, 1976, 1975, 1972, 1971, 1970, 1969, 1967, 1966, 1965, 1964, 1963, 1962, 1961, 1960, 1958, 1957, 1956, 1955, 1954, 1952, 1951, 1950, 1949, 1948, 1947, 1946, 1945, 1944, 1942, 1940, 1939, 1938, 1937, 1936, 1935, 1934, 1933, 1932, 1931, 1930, 1929, 1928, 1927, 1926, 1925, 1924, 1923, 1921, 1920
325 VERNON AVE	2020, 2017, 2014, 2006, 2005, 2004, 2003, 2001, 2000, 1999, 1996, 1995, 1992, 1991, 1990, 1986, 1985, 1981, 1980, 1976, 1975, 1972, 1971, 1970, 1969, 1967, 1966, 1965, 1964, 1963, 1962, 1961, 1960, 1958, 1957, 1956, 1955, 1954, 1952, 1951, 1950, 1949, 1948, 1947, 1946, 1945, 1944, 1942, 1940, 1939, 1938, 1937, 1936, 1935, 1934, 1933, 1932, 1931, 1930, 1929, 1928, 1927, 1926, 1925, 1924, 1923, 1921, 1920

FINDINGS

Address Researched	Address Not Identified in Research Source
325 VERNON AVE	2020, 2017, 2010, 2006, 2005, 2004, 2003, 2001, 2000, 1999, 1996, 1995, 1992, 1991, 1990, 1986, 1985, 1981, 1980, 1976, 1975, 1972, 1971, 1970, 1969, 1967, 1966, 1965, 1964, 1963, 1962, 1961, 1960, 1958, 1957, 1956, 1955, 1954, 1952, 1951, 1950, 1949, 1948, 1947, 1946, 1945, 1944, 1942, 1940, 1939, 1938, 1937, 1936, 1935, 1934, 1933, 1932, 1931, 1930, 1929, 1928, 1927, 1926, 1925, 1924, 1923, 1921, 1920
325 VERNON AVE	2017, 2014, 2010, 2006, 2005, 2004, 2003, 2001, 2000, 1999, 1996, 1995, 1992, 1991, 1990, 1986, 1985, 1981, 1980, 1976, 1975, 1972, 1971, 1970, 1969, 1967, 1966, 1965, 1964, 1963, 1962, 1961, 1960, 1958, 1957, 1956, 1955, 1954, 1952, 1951, 1950, 1949, 1948, 1947, 1946, 1945, 1944, 1942, 1940, 1939, 1938, 1937, 1936, 1935, 1934, 1933, 1932, 1931, 1930, 1929, 1928, 1927, 1926, 1925, 1924, 1923, 1921, 1920
326 BROADWAY ST	2020, 2017, 2014, 2010, 2006, 2005, 2004, 2003, 2000, 1999, 1996, 1995, 1992, 1991, 1990, 1986, 1985, 1981, 1980, 1976, 1975, 1972, 1971, 1970, 1969, 1967, 1966, 1965, 1964, 1963, 1962, 1961, 1960, 1958, 1957, 1956, 1955, 1954, 1952, 1951, 1950, 1949, 1948, 1947, 1946, 1945, 1944, 1942, 1940, 1939, 1938, 1937, 1936, 1935, 1934, 1933, 1932, 1931, 1930, 1929, 1928, 1927, 1926, 1925, 1924, 1923, 1921, 1920
326 BROADWAY ST	2020, 2017, 2014, 2010, 2006, 2005, 2004, 2003, 2001, 2000, 1999, 1996, 1995, 1992, 1991, 1990, 1986, 1985, 1981, 1980, 1976, 1975, 1972, 1971, 1970, 1969, 1966, 1965, 1964, 1963, 1962, 1961, 1960, 1958, 1957, 1956, 1955, 1954, 1952, 1951, 1950, 1949, 1948, 1947, 1946, 1945, 1944, 1942, 1940, 1939, 1938, 1937, 1936, 1935, 1934, 1933, 1932, 1931, 1930, 1929, 1928, 1927, 1926, 1925, 1924, 1923, 1921, 1920
326 BROADWAY ST	2020, 2017, 2014, 2010, 2006, 2005, 2004, 2003, 2001, 2000, 1999, 1996, 1995, 1992, 1991, 1990, 1986, 1985, 1981, 1980, 1976, 1975, 1971, 1970, 1969, 1967, 1966, 1965, 1964, 1963, 1962, 1961, 1960, 1958, 1957, 1956, 1955, 1954, 1952, 1951, 1950, 1949, 1948, 1947, 1946, 1945, 1944, 1942, 1940, 1939, 1938, 1937, 1936, 1935, 1934, 1933, 1932, 1931, 1930, 1929, 1928, 1927, 1926, 1925, 1924, 1923, 1921, 1920
326 BROADWAY ST	2020, 2017, 2014, 2010, 2006, 2005, 2004, 2003, 2001, 2000, 1999, 1996, 1995, 1992, 1991, 1990, 1986, 1985, 1981, 1980, 1976, 1975, 1972, 1971, 1970, 1969, 1967, 1966, 1965, 1964, 1963, 1962, 1961, 1958, 1957, 1956, 1955, 1954, 1952, 1951, 1950, 1949, 1948, 1947, 1946, 1945, 1944, 1942, 1940, 1939, 1938, 1937, 1936, 1935, 1934, 1933, 1932, 1931, 1930, 1929, 1928, 1927, 1926, 1925, 1924, 1923, 1921, 1920
326 BROADWAY ST	2020, 2017, 2014, 2010, 2006, 2005, 2004, 2003, 2001, 2000, 1999, 1996, 1995, 1992, 1991, 1990, 1986, 1985, 1981, 1980, 1976, 1975, 1972, 1971, 1970, 1969, 1967, 1966, 1965, 1964, 1963, 1962, 1961, 1960, 1958, 1957, 1956, 1954, 1952, 1951, 1950, 1949, 1948, 1947, 1946, 1945, 1944, 1942, 1940, 1939, 1938, 1937, 1936, 1935, 1934, 1933, 1932, 1931, 1930, 1929, 1928, 1927, 1926, 1925, 1924, 1923, 1921, 1920
326 BROOKS AVE	2020, 2017, 2014, 2010, 2006, 2005, 2004, 2003, 2001, 2000, 1999, 1996, 1995, 1992, 1991, 1990, 1986, 1985, 1981, 1980, 1976, 1975, 1972, 1971, 1970, 1969, 1967, 1966, 1965, 1964, 1963, 1962, 1961, 1960, 1957, 1956, 1955, 1954, 1952, 1951, 1950, 1949, 1948, 1947, 1946, 1945, 1944, 1942, 1940, 1939, 1938, 1937, 1936, 1935, 1934, 1933, 1932, 1931, 1930, 1929, 1928, 1927, 1926, 1925, 1924, 1923, 1921, 1920

FINDINGS

Address Researched	Address Not Identified in Research Source
326 BROOKS AVE	2020, 2017, 2014, 2010, 2006, 2005, 2004, 2003, 2001, 2000, 1999, 1996, 1995, 1992, 1991, 1990, 1986, 1985, 1981, 1980, 1976, 1975, 1972, 1971, 1970, 1969, 1967, 1966, 1965, 1964, 1963, 1961, 1960, 1958, 1957, 1956, 1955, 1954, 1952, 1951, 1950, 1949, 1948, 1947, 1946, 1945, 1944, 1942, 1940, 1939, 1938, 1937, 1936, 1935, 1934, 1933, 1932, 1931, 1930, 1929, 1928, 1927, 1926, 1925, 1924, 1923, 1921, 1920
326 BROOKS AVE	2020, 2017, 2014, 2010, 2006, 2005, 2004, 2003, 2001, 2000, 1999, 1996, 1995, 1992, 1991, 1990, 1986, 1985, 1981, 1980, 1976, 1975, 1972, 1971, 1969, 1967, 1966, 1965, 1964, 1963, 1962, 1961, 1960, 1958, 1957, 1956, 1955, 1954, 1952, 1951, 1950, 1949, 1948, 1947, 1946, 1945, 1944, 1942, 1940, 1939, 1938, 1937, 1936, 1935, 1934, 1933, 1932, 1931, 1930, 1929, 1928, 1927, 1926, 1925, 1924, 1923, 1921, 1920
326 BROOKS AVE	2020, 2017, 2014, 2010, 2006, 2005, 2004, 2003, 2001, 2000, 1999, 1996, 1995, 1992, 1991, 1990, 1986, 1981, 1980, 1976, 1975, 1972, 1971, 1970, 1969, 1967, 1966, 1965, 1964, 1963, 1962, 1961, 1960, 1958, 1957, 1956, 1955, 1954, 1952, 1951, 1950, 1949, 1948, 1947, 1946, 1945, 1944, 1942, 1940, 1939, 1938, 1937, 1936, 1935, 1934, 1933, 1932, 1931, 1930, 1929, 1928, 1927, 1926, 1925, 1924, 1923, 1921, 1920
326 BROOKS AVE	2020, 2017, 2014, 2010, 2006, 2005, 2004, 2003, 2001, 2000, 1999, 1996, 1992, 1991, 1990, 1986, 1985, 1981, 1980, 1976, 1975, 1972, 1971, 1970, 1969, 1967, 1966, 1965, 1964, 1963, 1962, 1961, 1960, 1958, 1957, 1956, 1955, 1954, 1952, 1951, 1950, 1949, 1948, 1947, 1946, 1945, 1944, 1942, 1940, 1939, 1938, 1937, 1936, 1935, 1934, 1933, 1932, 1931, 1930, 1929, 1928, 1927, 1926, 1925, 1924, 1923, 1921, 1920
326 BROOKS AVE	2020, 2017, 2014, 2010, 2006, 2005, 2004, 2003, 2001, 1999, 1996, 1995, 1992, 1991, 1990, 1986, 1985, 1981, 1980, 1976, 1975, 1972, 1971, 1970, 1969, 1967, 1966, 1965, 1964, 1963, 1962, 1961, 1960, 1958, 1957, 1956, 1955, 1954, 1952, 1951, 1950, 1949, 1948, 1947, 1946, 1945, 1944, 1942, 1940, 1939, 1938, 1937, 1936, 1935, 1934, 1933, 1932, 1931, 1930, 1929, 1928, 1927, 1926, 1925, 1924, 1923, 1921, 1920
326 BROOKS AVE	2020, 2017, 2014, 2010, 2005, 2004, 2003, 2001, 2000, 1999, 1996, 1995, 1992, 1991, 1990, 1986, 1985, 1981, 1980, 1976, 1975, 1972, 1971, 1970, 1969, 1967, 1966, 1965, 1964, 1963, 1962, 1961, 1960, 1958, 1957, 1956, 1955, 1954, 1952, 1951, 1950, 1949, 1948, 1947, 1946, 1945, 1944, 1942, 1940, 1939, 1938, 1937, 1936, 1935, 1934, 1933, 1932, 1931, 1930, 1929, 1928, 1927, 1926, 1925, 1924, 1923, 1921, 1920
326 BROOKS AVE	2020, 2017, 2014, 2010, 2006, 2004, 2003, 2001, 2000, 1999, 1996, 1995, 1992, 1991, 1990, 1986, 1985, 1981, 1980, 1976, 1975, 1972, 1971, 1970, 1969, 1967, 1966, 1965, 1964, 1963, 1962, 1961, 1960, 1958, 1957, 1956, 1955, 1954, 1952, 1951, 1950, 1949, 1948, 1947, 1946, 1945, 1944, 1942, 1940, 1939, 1938, 1937, 1936, 1935, 1934, 1933, 1932, 1931, 1930, 1929, 1928, 1927, 1926, 1925, 1924, 1923, 1921, 1920
326 BROOKS AVE	2020, 2017, 2010, 2006, 2005, 2004, 2003, 2001, 2000, 1999, 1996, 1995, 1992, 1991, 1990, 1986, 1985, 1981, 1980, 1976, 1975, 1972, 1971, 1970, 1969, 1967, 1966, 1965, 1964, 1963, 1962, 1961, 1960, 1958, 1957, 1956, 1955, 1954, 1952, 1951, 1950, 1949, 1948, 1947, 1946, 1945, 1944, 1942, 1940, 1939, 1938, 1937, 1936, 1935, 1934, 1933, 1932, 1931, 1930, 1929, 1928, 1927, 1926, 1925, 1924, 1923, 1921, 1920
326 BROOKS AVE	2017, 2014, 2010, 2006, 2005, 2004, 2003, 2001, 2000, 1999, 1996, 1995, 1992, 1991, 1990, 1986, 1985, 1981, 1980, 1976, 1975, 1972, 1971, 1970, 1969, 1967, 1966, 1965, 1964, 1963, 1962, 1961, 1960, 1958, 1957, 1956, 1955, 1954, 1952, 1951, 1950, 1949, 1948, 1947, 1946, 1945, 1944, 1942, 1940, 1939, 1938, 1937, 1936, 1935, 1934, 1933, 1932, 1931, 1930, 1929, 1928, 1927, 1926, 1925, 1924, 1923, 1921, 1920

FINDINGS

Address Researched	Address Not Identified in Research Source
326 BROOKS AVE	2020, 2017, 2014, 2006, 2005, 2004, 2003, 2001, 2000, 1999, 1996, 1995, 1992, 1991, 1990, 1986, 1985, 1981, 1980, 1976, 1975, 1972, 1971, 1970, 1969, 1967, 1966, 1965, 1964, 1963, 1962, 1961, 1960, 1958, 1957, 1956, 1955, 1954, 1952, 1951, 1950, 1949, 1948, 1947, 1946, 1945, 1944, 1942, 1940, 1939, 1938, 1937, 1936, 1935, 1934, 1933, 1932, 1931, 1930, 1929, 1928, 1927, 1926, 1925, 1924, 1923, 1921, 1920
326 INDIANA AVE	2017, 2014, 2010, 2006, 2005, 2004, 2003, 2001, 2000, 1999, 1996, 1995, 1992, 1991, 1990, 1986, 1985, 1981, 1980, 1976, 1975, 1972, 1971, 1970, 1969, 1967, 1966, 1965, 1964, 1963, 1962, 1961, 1960, 1958, 1957, 1956, 1955, 1954, 1952, 1951, 1950, 1949, 1948, 1947, 1946, 1945, 1944, 1942, 1940, 1939, 1938, 1937, 1936, 1935, 1934, 1933, 1932, 1931, 1930, 1929, 1928, 1927, 1926, 1925, 1924, 1923, 1921, 1920
326 INDIANA AVE	2020, 2017, 2010, 2006, 2005, 2004, 2003, 2001, 2000, 1999, 1996, 1995, 1992, 1991, 1990, 1986, 1985, 1981, 1980, 1976, 1975, 1972, 1971, 1970, 1969, 1967, 1966, 1965, 1964, 1963, 1962, 1961, 1960, 1958, 1957, 1956, 1955, 1954, 1952, 1951, 1950, 1949, 1948, 1947, 1946, 1945, 1944, 1942, 1940, 1939, 1938, 1937, 1936, 1935, 1934, 1933, 1932, 1931, 1930, 1929, 1928, 1927, 1926, 1925, 1924, 1923, 1921, 1920
326 INDIANA AVE	2020, 2017, 2014, 2010, 2006, 2004, 2003, 2001, 2000, 1999, 1996, 1995, 1992, 1991, 1990, 1986, 1985, 1981, 1980, 1976, 1975, 1972, 1971, 1970, 1969, 1967, 1966, 1965, 1964, 1963, 1962, 1961, 1960, 1958, 1957, 1956, 1955, 1954, 1952, 1951, 1950, 1949, 1948, 1947, 1946, 1945, 1944, 1942, 1940, 1939, 1938, 1937, 1936, 1935, 1934, 1933, 1932, 1931, 1930, 1929, 1928, 1927, 1926, 1925, 1924, 1923, 1921, 1920
326 INDIANA AVE	2020, 2017, 2014, 2010, 2005, 2004, 2003, 2001, 2000, 1999, 1996, 1995, 1992, 1991, 1990, 1986, 1985, 1981, 1980, 1976, 1975, 1972, 1971, 1970, 1969, 1967, 1966, 1965, 1964, 1963, 1962, 1961, 1960, 1958, 1957, 1956, 1955, 1954, 1952, 1951, 1950, 1949, 1948, 1947, 1946, 1945, 1944, 1942, 1940, 1939, 1938, 1937, 1936, 1935, 1934, 1933, 1932, 1931, 1930, 1929, 1928, 1927, 1926, 1925, 1924, 1923, 1921, 1920
326 INDIANA AVE	2020, 2017, 2014, 2010, 2006, 2005, 2004, 2003, 2001, 1999, 1996, 1995, 1992, 1991, 1990, 1986, 1985, 1981, 1980, 1976, 1975, 1972, 1971, 1970, 1969, 1967, 1966, 1965, 1964, 1963, 1962, 1961, 1960, 1958, 1957, 1956, 1955, 1954, 1952, 1951, 1950, 1949, 1948, 1947, 1946, 1945, 1944, 1942, 1940, 1939, 1938, 1937, 1936, 1935, 1934, 1933, 1932, 1931, 1930, 1929, 1928, 1927, 1926, 1925, 1924, 1923, 1921, 1920
326 INDIANA AVE	2020, 2017, 2014, 2010, 2006, 2005, 2004, 2003, 2001, 2000, 1999, 1996, 1992, 1991, 1990, 1986, 1985, 1981, 1980, 1976, 1975, 1972, 1971, 1970, 1969, 1967, 1966, 1965, 1964, 1963, 1962, 1961, 1960, 1958, 1957, 1956, 1955, 1954, 1952, 1951, 1950, 1949, 1948, 1947, 1946, 1945, 1944, 1942, 1940, 1939, 1938, 1937, 1936, 1935, 1934, 1933, 1932, 1931, 1930, 1929, 1928, 1927, 1926, 1925, 1924, 1923, 1921, 1920
326 INDIANA AVE	2020, 2017, 2014, 2010, 2006, 2005, 2004, 2003, 2001, 2000, 1999, 1996, 1995, 1992, 1991, 1990, 1986, 1981, 1980, 1976, 1975, 1972, 1971, 1970, 1969, 1967, 1966, 1965, 1964, 1963, 1962, 1961, 1960, 1958, 1957, 1956, 1955, 1954, 1952, 1951, 1950, 1949, 1948, 1947, 1946, 1945, 1944, 1942, 1940, 1939, 1938, 1937, 1936, 1935, 1934, 1933, 1932, 1931, 1930, 1929, 1928, 1927, 1926, 1925, 1924, 1923, 1921, 1920
326 INDIANA AVE	2020, 2017, 2014, 2010, 2006, 2005, 2004, 2003, 2001, 2000, 1999, 1996, 1995, 1992, 1990, 1986, 1985, 1981, 1980, 1976, 1975, 1972, 1971, 1970, 1969, 1967, 1966, 1965, 1964, 1963, 1962, 1961, 1960, 1958, 1957, 1956, 1955, 1954, 1952, 1951, 1950, 1949, 1948, 1947, 1946, 1945, 1944, 1942, 1940, 1939, 1938, 1937, 1936, 1935, 1934, 1933, 1932, 1931, 1930, 1929, 1928, 1927, 1926, 1925, 1924, 1923, 1921, 1920

FINDINGS

Address Researched	Address Not Identified in Research Source
326 INDIANA AVE	2020, 2017, 2014, 2010, 2006, 2005, 2004, 2003, 2001, 2000, 1999, 1996, 1995, 1992, 1991, 1990, 1986, 1985, 1981, 1980, 1976, 1975, 1972, 1971, 1970, 1969, 1967, 1966, 1965, 1964, 1963, 1962, 1961, 1960, 1958, 1957, 1956, 1955, 1952, 1951, 1950, 1949, 1948, 1947, 1946, 1945, 1944, 1942, 1940, 1939, 1938, 1937, 1936, 1935, 1934, 1933, 1932, 1931, 1930, 1929, 1928, 1927, 1926, 1925, 1924, 1923, 1921, 1920
326 VERNON AVE	2020, 2017, 2014, 2010, 2006, 2005, 2004, 2003, 2001, 2000, 1999, 1996, 1995, 1992, 1991, 1990, 1986, 1985, 1981, 1980, 1976, 1975, 1972, 1971, 1970, 1969, 1967, 1966, 1965, 1964, 1963, 1961, 1960, 1958, 1957, 1956, 1955, 1954, 1952, 1951, 1950, 1949, 1948, 1947, 1946, 1945, 1944, 1942, 1940, 1939, 1938, 1937, 1936, 1935, 1934, 1933, 1932, 1931, 1930, 1929, 1928, 1927, 1926, 1925, 1924, 1923, 1921, 1920
326 VERNON AVE	2020, 2017, 2014, 2010, 2006, 2005, 2004, 2003, 2001, 2000, 1999, 1996, 1995, 1992, 1990, 1986, 1985, 1981, 1980, 1976, 1975, 1972, 1971, 1970, 1969, 1967, 1966, 1965, 1964, 1963, 1962, 1961, 1960, 1958, 1957, 1956, 1955, 1954, 1952, 1951, 1950, 1949, 1948, 1947, 1946, 1945, 1944, 1942, 1940, 1939, 1938, 1937, 1936, 1935, 1934, 1933, 1932, 1931, 1930, 1929, 1928, 1927, 1926, 1925, 1924, 1923, 1921, 1920
326 VERNON AVE	2020, 2017, 2014, 2010, 2006, 2005, 2004, 2003, 2001, 2000, 1999, 1996, 1992, 1991, 1990, 1986, 1985, 1981, 1980, 1976, 1975, 1972, 1971, 1970, 1969, 1967, 1966, 1965, 1964, 1963, 1962, 1961, 1960, 1958, 1957, 1956, 1955, 1954, 1952, 1951, 1950, 1949, 1948, 1947, 1946, 1945, 1944, 1942, 1940, 1939, 1938, 1937, 1936, 1935, 1934, 1933, 1932, 1931, 1930, 1929, 1928, 1927, 1926, 1925, 1924, 1923, 1921, 1920
326 VERNON AVE	2020, 2017, 2014, 2010, 2006, 2005, 2004, 2003, 2001, 1999, 1996, 1995, 1992, 1991, 1990, 1986, 1985, 1981, 1980, 1976, 1975, 1972, 1971, 1970, 1969, 1967, 1966, 1965, 1964, 1963, 1962, 1961, 1960, 1958, 1957, 1956, 1955, 1954, 1952, 1951, 1950, 1949, 1948, 1947, 1946, 1945, 1944, 1942, 1940, 1939, 1938, 1937, 1936, 1935, 1934, 1933, 1932, 1931, 1930, 1929, 1928, 1927, 1926, 1925, 1924, 1923, 1921, 1920
326 VERNON AVE	2020, 2017, 2014, 2010, 2006, 2004, 2003, 2001, 2000, 1999, 1996, 1995, 1992, 1991, 1990, 1986, 1985, 1981, 1980, 1976, 1975, 1972, 1971, 1970, 1969, 1967, 1966, 1965, 1964, 1963, 1962, 1961, 1960, 1958, 1957, 1956, 1955, 1954, 1952, 1951, 1950, 1949, 1948, 1947, 1946, 1945, 1944, 1942, 1940, 1939, 1938, 1937, 1936, 1935, 1934, 1933, 1932, 1931, 1930, 1929, 1928, 1927, 1926, 1925, 1924, 1923, 1921, 1920
326 VERNON AVE	2020, 2017, 2014, 2010, 2005, 2004, 2003, 2001, 2000, 1999, 1996, 1995, 1992, 1991, 1990, 1986, 1985, 1981, 1980, 1976, 1975, 1972, 1971, 1970, 1969, 1967, 1966, 1965, 1964, 1963, 1962, 1961, 1960, 1958, 1957, 1956, 1955, 1954, 1952, 1951, 1950, 1949, 1948, 1947, 1946, 1945, 1944, 1942, 1940, 1939, 1938, 1937, 1936, 1935, 1934, 1933, 1932, 1931, 1930, 1929, 1928, 1927, 1926, 1925, 1924, 1923, 1921, 1920
326 VERNON AVE	2020, 2017, 2010, 2006, 2005, 2004, 2003, 2001, 2000, 1999, 1996, 1995, 1992, 1991, 1990, 1986, 1985, 1981, 1980, 1976, 1975, 1972, 1971, 1970, 1969, 1967, 1966, 1965, 1964, 1963, 1962, 1961, 1960, 1958, 1957, 1956, 1955, 1954, 1952, 1951, 1950, 1949, 1948, 1947, 1946, 1945, 1944, 1942, 1940, 1939, 1938, 1937, 1936, 1935, 1934, 1933, 1932, 1931, 1930, 1929, 1928, 1927, 1926, 1925, 1924, 1923, 1921, 1920
326 VERNON AVE	2020, 2017, 2014, 2006, 2005, 2004, 2003, 2001, 2000, 1999, 1996, 1995, 1992, 1991, 1990, 1986, 1985, 1981, 1980, 1976, 1975, 1972, 1971, 1970, 1969, 1967, 1966, 1965, 1964, 1963, 1962, 1961, 1960, 1958, 1957, 1956, 1955, 1954, 1952, 1951, 1950, 1949, 1948, 1947, 1946, 1945, 1944, 1942, 1940, 1939, 1938, 1937, 1936, 1935, 1934, 1933, 1932, 1931, 1930, 1929, 1928, 1927, 1926, 1925, 1924, 1923, 1921, 1920

FINDINGS

Address Researched	Address Not Identified in Research Source
327 1/2 BROADWAY ST	2020, 2017, 2014, 2010, 2006, 2005, 2004, 2003, 2001, 2000, 1999, 1996, 1995, 1992, 1991, 1990, 1986, 1985, 1981, 1980, 1976, 1975, 1972, 1971, 1970, 1969, 1967, 1966, 1965, 1964, 1963, 1962, 1961, 1958, 1957, 1956, 1955, 1954, 1952, 1951, 1950, 1949, 1948, 1947, 1946, 1945, 1944, 1942, 1940, 1939, 1938, 1937, 1936, 1935, 1934, 1933, 1932, 1931, 1930, 1929, 1928, 1927, 1926, 1925, 1924, 1923, 1921, 1920
327 1/2 BROADWAY ST	2020, 2017, 2014, 2010, 2006, 2005, 2004, 2003, 2001, 2000, 1999, 1996, 1995, 1992, 1991, 1990, 1986, 1985, 1981, 1980, 1976, 1975, 1972, 1971, 1970, 1969, 1967, 1966, 1965, 1964, 1963, 1962, 1961, 1960, 1958, 1957, 1956, 1954, 1952, 1951, 1950, 1949, 1948, 1947, 1946, 1945, 1944, 1942, 1940, 1939, 1938, 1937, 1936, 1935, 1934, 1933, 1932, 1931, 1930, 1929, 1928, 1927, 1926, 1925, 1924, 1923, 1921, 1920
327 BROADWAY ST	2020, 2017, 2014, 2010, 2006, 2005, 2004, 2003, 2001, 2000, 1999, 1996, 1995, 1992, 1991, 1990, 1986, 1985, 1981, 1980, 1976, 1975, 1972, 1971, 1970, 1969, 1967, 1966, 1965, 1964, 1963, 1962, 1961, 1960, 1958, 1957, 1956, 1954, 1952, 1951, 1950, 1949, 1948, 1947, 1946, 1945, 1944, 1942, 1940, 1939, 1938, 1937, 1936, 1935, 1934, 1933, 1932, 1931, 1930, 1929, 1928, 1927, 1926, 1925, 1924, 1923, 1921, 1920
327 BROADWAY ST	2020, 2017, 2014, 2010, 2006, 2005, 2004, 2003, 2001, 2000, 1999, 1996, 1995, 1992, 1991, 1990, 1986, 1985, 1981, 1980, 1976, 1975, 1972, 1971, 1970, 1969, 1967, 1966, 1965, 1964, 1963, 1962, 1961, 1958, 1957, 1956, 1955, 1954, 1952, 1951, 1950, 1949, 1948, 1947, 1946, 1945, 1944, 1942, 1940, 1939, 1938, 1937, 1936, 1935, 1934, 1933, 1932, 1931, 1930, 1929, 1928, 1927, 1926, 1925, 1924, 1923, 1921, 1920
327 BROADWAY ST	2020, 2017, 2014, 2010, 2006, 2005, 2004, 2003, 2001, 2000, 1999, 1996, 1995, 1992, 1991, 1990, 1986, 1985, 1981, 1980, 1976, 1975, 1972, 1971, 1970, 1969, 1967, 1966, 1965, 1964, 1963, 1962, 1961, 1960, 1958, 1957, 1956, 1955, 1954, 1952, 1951, 1950, 1949, 1948, 1947, 1946, 1945, 1944, 1942, 1939, 1938, 1937, 1936, 1935, 1934, 1933, 1932, 1931, 1930, 1929, 1928, 1927, 1926, 1925, 1924, 1923, 1921, 1920
327 BROADWAY ST	2020, 2017, 2014, 2010, 2006, 2005, 2004, 2003, 2000, 1999, 1996, 1995, 1992, 1991, 1990, 1986, 1985, 1981, 1980, 1976, 1975, 1972, 1971, 1970, 1969, 1967, 1966, 1965, 1964, 1963, 1962, 1961, 1960, 1958, 1957, 1956, 1955, 1954, 1952, 1951, 1950, 1949, 1948, 1947, 1946, 1945, 1944, 1942, 1940, 1939, 1938, 1937, 1936, 1935, 1934, 1933, 1932, 1931, 1930, 1929, 1928, 1927, 1926, 1925, 1924, 1923, 1921, 1920
327 BROADWAY ST	2020, 2017, 2014, 2010, 2006, 2005, 2004, 2003, 2001, 2000, 1999, 1996, 1995, 1992, 1991, 1990, 1986, 1985, 1981, 1980, 1976, 1975, 1971, 1970, 1969, 1967, 1966, 1965, 1964, 1963, 1962, 1961, 1960, 1958, 1957, 1956, 1955, 1954, 1952, 1951, 1950, 1949, 1948, 1947, 1946, 1945, 1944, 1942, 1940, 1939, 1938, 1937, 1936, 1935, 1934, 1933, 1932, 1931, 1930, 1929, 1928, 1927, 1926, 1925, 1924, 1923, 1921, 1920
327 BROADWAY ST	2020, 2017, 2014, 2010, 2006, 2005, 2004, 2003, 2001, 2000, 1999, 1996, 1995, 1992, 1991, 1990, 1986, 1985, 1981, 1980, 1976, 1975, 1972, 1971, 1970, 1967, 1966, 1965, 1964, 1963, 1962, 1961, 1960, 1958, 1957, 1956, 1955, 1954, 1952, 1951, 1950, 1949, 1948, 1947, 1946, 1945, 1944, 1942, 1940, 1939, 1938, 1937, 1936, 1935, 1934, 1933, 1932, 1931, 1930, 1929, 1928, 1927, 1926, 1925, 1924, 1923, 1921, 1920

FINDINGS

Address Researched	Address Not Identified in Research Source
327 BROADWAY ST	2020, 2017, 2014, 2010, 2006, 2005, 2004, 2003, 2001, 2000, 1999, 1996, 1995, 1992, 1991, 1990, 1986, 1985, 1981, 1980, 1976, 1975, 1972, 1971, 1970, 1969, 1966, 1965, 1964, 1963, 1962, 1961, 1960, 1958, 1957, 1956, 1955, 1954, 1952, 1951, 1950, 1949, 1948, 1947, 1946, 1945, 1944, 1942, 1940, 1939, 1938, 1937, 1936, 1935, 1934, 1933, 1932, 1931, 1930, 1929, 1928, 1927, 1926, 1925, 1924, 1923, 1921, 1920
328 1/2 VERNON AVE	2020, 2017, 2014, 2010, 2006, 2005, 2004, 2003, 2001, 2000, 1999, 1996, 1995, 1992, 1991, 1990, 1986, 1985, 1981, 1980, 1976, 1975, 1972, 1971, 1969, 1967, 1966, 1965, 1964, 1963, 1962, 1961, 1960, 1958, 1957, 1956, 1955, 1954, 1952, 1951, 1950, 1949, 1948, 1947, 1946, 1945, 1944, 1942, 1940, 1939, 1938, 1937, 1936, 1935, 1934, 1933, 1932, 1931, 1930, 1929, 1928, 1927, 1926, 1925, 1924, 1923, 1921, 1920
328 1/2 VERNON AVE	2020, 2017, 2014, 2010, 2006, 2005, 2004, 2003, 2001, 2000, 1999, 1996, 1995, 1992, 1990, 1986, 1985, 1981, 1980, 1976, 1975, 1972, 1971, 1970, 1969, 1967, 1966, 1965, 1964, 1963, 1962, 1961, 1960, 1958, 1957, 1956, 1955, 1954, 1952, 1951, 1950, 1949, 1948, 1947, 1946, 1945, 1944, 1942, 1940, 1939, 1938, 1937, 1936, 1935, 1934, 1933, 1932, 1931, 1930, 1929, 1928, 1927, 1926, 1925, 1924, 1923, 1921, 1920
328 1/2 VERNON AVE	2020, 2017, 2014, 2010, 2006, 2005, 2004, 2003, 2001, 2000, 1999, 1996, 1995, 1992, 1991, 1990, 1986, 1985, 1981, 1980, 1976, 1975, 1972, 1971, 1970, 1969, 1967, 1966, 1965, 1964, 1963, 1962, 1961, 1960, 1958, 1957, 1956, 1955, 1954, 1952, 1951, 1950, 1949, 1948, 1947, 1946, 1945, 1944, 1942, 1940, 1939, 1938, 1937, 1935, 1934, 1933, 1932, 1931, 1930, 1929, 1928, 1927, 1926, 1925, 1924, 1923, 1921, 1920
328 1/2 VERNON AVE	2020, 2017, 2014, 2010, 2006, 2005, 2004, 2003, 2001, 2000, 1999, 1996, 1995, 1992, 1991, 1990, 1986, 1985, 1981, 1980, 1976, 1975, 1972, 1971, 1970, 1969, 1967, 1966, 1964, 1963, 1962, 1961, 1960, 1958, 1957, 1956, 1955, 1954, 1952, 1951, 1950, 1949, 1948, 1947, 1946, 1945, 1944, 1942, 1940, 1939, 1938, 1937, 1936, 1935, 1934, 1933, 1932, 1931, 1930, 1929, 1928, 1927, 1926, 1925, 1924, 1923, 1921, 1920
328 BROADWAY ST	2020, 2017, 2014, 2010, 2006, 2005, 2004, 2003, 2001, 2000, 1999, 1996, 1995, 1992, 1991, 1990, 1986, 1985, 1981, 1980, 1976, 1975, 1972, 1971, 1970, 1969, 1967, 1966, 1965, 1964, 1963, 1962, 1961, 1958, 1957, 1956, 1955, 1954, 1952, 1951, 1950, 1949, 1948, 1947, 1946, 1945, 1944, 1942, 1940, 1939, 1938, 1937, 1936, 1935, 1934, 1933, 1932, 1931, 1930, 1929, 1928, 1927, 1926, 1925, 1924, 1923, 1921, 1920
328 BROADWAY ST	2020, 2017, 2014, 2010, 2006, 2005, 2004, 2003, 2001, 2000, 1999, 1996, 1995, 1992, 1991, 1990, 1986, 1985, 1981, 1980, 1976, 1975, 1972, 1971, 1970, 1969, 1967, 1966, 1965, 1964, 1963, 1962, 1961, 1960, 1958, 1957, 1956, 1954, 1952, 1951, 1950, 1949, 1948, 1947, 1946, 1945, 1944, 1942, 1940, 1939, 1938, 1937, 1936, 1935, 1934, 1933, 1932, 1931, 1930, 1929, 1928, 1927, 1926, 1925, 1924, 1923, 1921, 1920
328 BROADWAY ST	2020, 2017, 2014, 2010, 2006, 2005, 2004, 2003, 2001, 2000, 1999, 1996, 1995, 1992, 1991, 1990, 1986, 1985, 1981, 1980, 1976, 1975, 1972, 1971, 1970, 1969, 1966, 1965, 1964, 1963, 1962, 1961, 1960, 1958, 1957, 1956, 1955, 1954, 1952, 1951, 1950, 1949, 1948, 1947, 1946, 1945, 1944, 1942, 1940, 1939, 1938, 1937, 1936, 1935, 1934, 1933, 1932, 1931, 1930, 1929, 1928, 1927, 1926, 1925, 1924, 1923, 1921, 1920
328 BROADWAY ST	2020, 2017, 2014, 2010, 2006, 2005, 2004, 2003, 2001, 2000, 1999, 1996, 1995, 1992, 1991, 1990, 1986, 1985, 1981, 1980, 1976, 1975, 1971, 1970, 1969, 1967, 1966, 1965, 1964, 1963, 1962, 1961, 1960, 1958, 1957, 1956, 1955, 1954, 1952, 1951, 1950, 1949, 1948, 1947, 1946, 1945, 1944, 1942, 1940, 1939, 1938, 1937, 1936, 1935, 1934, 1933, 1932, 1931, 1930, 1929, 1928, 1927, 1926, 1925, 1924, 1923, 1921, 1920

FINDINGS

Address Researched	Address Not Identified in Research Source
328 BROADWAY ST	2020, 2017, 2014, 2010, 2006, 2005, 2004, 2003, 2000, 1999, 1996, 1995, 1992, 1991, 1990, 1986, 1985, 1981, 1980, 1976, 1975, 1972, 1971, 1970, 1969, 1967, 1966, 1965, 1964, 1963, 1962, 1961, 1960, 1958, 1957, 1956, 1955, 1954, 1952, 1951, 1950, 1949, 1948, 1947, 1946, 1945, 1944, 1942, 1940, 1939, 1938, 1937, 1936, 1935, 1934, 1933, 1932, 1931, 1930, 1929, 1928, 1927, 1926, 1925, 1924, 1923, 1921, 1920
328 VERNON AVE	2020, 2017, 2014, 2010, 2006, 2004, 2003, 2001, 2000, 1999, 1996, 1995, 1992, 1991, 1990, 1986, 1985, 1981, 1980, 1976, 1975, 1972, 1971, 1970, 1969, 1967, 1966, 1965, 1964, 1963, 1962, 1961, 1960, 1958, 1957, 1956, 1955, 1954, 1952, 1951, 1950, 1949, 1948, 1947, 1946, 1945, 1944, 1942, 1940, 1939, 1938, 1937, 1936, 1935, 1934, 1933, 1932, 1931, 1930, 1929, 1928, 1927, 1926, 1925, 1924, 1923, 1921, 1920
328 VERNON AVE	2020, 2017, 2014, 2010, 2006, 2005, 2004, 2003, 2001, 1999, 1996, 1995, 1992, 1991, 1990, 1986, 1985, 1981, 1980, 1976, 1975, 1972, 1971, 1970, 1969, 1967, 1966, 1965, 1964, 1963, 1962, 1961, 1960, 1958, 1957, 1956, 1955, 1954, 1952, 1951, 1950, 1949, 1948, 1947, 1946, 1945, 1944, 1942, 1940, 1939, 1938, 1937, 1936, 1935, 1934, 1933, 1932, 1931, 1930, 1929, 1928, 1927, 1926, 1925, 1924, 1923, 1921, 1920
328 VERNON AVE	2020, 2017, 2014, 2010, 2005, 2004, 2003, 2001, 2000, 1999, 1996, 1995, 1992, 1991, 1990, 1986, 1985, 1981, 1980, 1976, 1975, 1972, 1971, 1970, 1969, 1967, 1966, 1965, 1964, 1963, 1962, 1961, 1960, 1958, 1957, 1956, 1955, 1954, 1952, 1951, 1950, 1949, 1948, 1947, 1946, 1945, 1944, 1942, 1940, 1939, 1938, 1937, 1936, 1935, 1934, 1933, 1932, 1931, 1930, 1929, 1928, 1927, 1926, 1925, 1924, 1923, 1921, 1920
328 VERNON AVE	2020, 2017, 2014, 2006, 2005, 2004, 2003, 2001, 2000, 1999, 1996, 1995, 1992, 1991, 1990, 1986, 1985, 1981, 1980, 1976, 1975, 1972, 1971, 1970, 1969, 1967, 1966, 1965, 1964, 1963, 1962, 1961, 1960, 1958, 1957, 1956, 1955, 1954, 1952, 1951, 1950, 1949, 1948, 1947, 1946, 1945, 1944, 1942, 1940, 1939, 1938, 1937, 1936, 1935, 1934, 1933, 1932, 1931, 1930, 1929, 1928, 1927, 1926, 1925, 1924, 1923, 1921, 1920
328 VERNON AVE	2020, 2017, 2010, 2006, 2005, 2004, 2003, 2001, 2000, 1999, 1996, 1995, 1992, 1991, 1990, 1986, 1985, 1981, 1980, 1976, 1975, 1972, 1971, 1970, 1969, 1967, 1966, 1965, 1964, 1963, 1962, 1961, 1960, 1958, 1957, 1956, 1955, 1954, 1952, 1951, 1950, 1949, 1948, 1947, 1946, 1945, 1944, 1942, 1940, 1939, 1938, 1937, 1936, 1935, 1934, 1933, 1932, 1931, 1930, 1929, 1928, 1927, 1926, 1925, 1924, 1923, 1921, 1920
328 VERNON AVE	2017, 2014, 2010, 2006, 2005, 2004, 2003, 2001, 2000, 1999, 1996, 1995, 1992, 1991, 1990, 1986, 1985, 1981, 1980, 1976, 1975, 1972, 1971, 1970, 1969, 1967, 1966, 1965, 1964, 1963, 1962, 1961, 1960, 1958, 1957, 1956, 1955, 1954, 1952, 1951, 1950, 1949, 1948, 1947, 1946, 1945, 1944, 1942, 1940, 1939, 1938, 1937, 1936, 1935, 1934, 1933, 1932, 1931, 1930, 1929, 1928, 1927, 1926, 1925, 1924, 1923, 1921, 1920
328 VERNON AVE	2020, 2017, 2014, 2010, 2006, 2005, 2004, 2003, 2001, 2000, 1999, 1996, 1995, 1992, 1991, 1990, 1986, 1985, 1981, 1980, 1976, 1975, 1972, 1971, 1969, 1967, 1966, 1965, 1964, 1963, 1962, 1961, 1960, 1958, 1957, 1956, 1955, 1954, 1952, 1951, 1950, 1949, 1948, 1947, 1946, 1945, 1944, 1942, 1940, 1939, 1938, 1937, 1936, 1935, 1934, 1933, 1932, 1931, 1930, 1929, 1928, 1927, 1926, 1925, 1924, 1923, 1921, 1920
328 VERNON AVE	2020, 2017, 2014, 2010, 2006, 2005, 2004, 2003, 2001, 2000, 1999, 1996, 1995, 1992, 1991, 1990, 1986, 1985, 1981, 1980, 1976, 1972, 1971, 1970, 1969, 1967, 1966, 1965, 1964, 1963, 1962, 1961, 1960, 1958, 1957, 1956, 1955, 1954, 1952, 1951, 1950, 1949, 1948, 1947, 1946, 1945, 1944, 1942, 1940, 1939, 1938, 1937, 1936, 1935, 1934, 1933, 1932, 1931, 1930, 1929, 1928, 1927, 1926, 1925, 1924, 1923, 1921, 1920

FINDINGS

Address Researched	Address Not Identified in Research Source
328 VERNON AVE	2020, 2017, 2014, 2010, 2006, 2005, 2004, 2003, 2001, 2000, 1999, 1996, 1995, 1992, 1991, 1990, 1986, 1985, 1981, 1976, 1975, 1972, 1971, 1970, 1969, 1967, 1966, 1965, 1964, 1963, 1962, 1961, 1960, 1958, 1957, 1956, 1955, 1954, 1952, 1951, 1950, 1949, 1948, 1947, 1946, 1945, 1944, 1942, 1940, 1939, 1938, 1937, 1936, 1935, 1934, 1933, 1932, 1931, 1930, 1929, 1928, 1927, 1926, 1925, 1924, 1923, 1921, 1920
328 VERNON AVE	2020, 2017, 2014, 2010, 2006, 2005, 2004, 2003, 2001, 2000, 1999, 1996, 1995, 1992, 1990, 1986, 1985, 1981, 1980, 1976, 1975, 1972, 1971, 1970, 1969, 1967, 1966, 1965, 1964, 1963, 1962, 1961, 1960, 1958, 1957, 1956, 1955, 1954, 1952, 1951, 1950, 1949, 1948, 1947, 1946, 1945, 1944, 1942, 1940, 1939, 1938, 1937, 1936, 1935, 1934, 1933, 1932, 1931, 1930, 1929, 1928, 1927, 1926, 1925, 1924, 1923, 1921, 1920
328 VERNON AVE	2020, 2017, 2014, 2010, 2006, 2005, 2004, 2003, 2001, 2000, 1999, 1996, 1992, 1991, 1990, 1986, 1985, 1981, 1980, 1976, 1975, 1972, 1971, 1970, 1969, 1967, 1966, 1965, 1964, 1963, 1962, 1961, 1960, 1958, 1957, 1956, 1955, 1954, 1952, 1951, 1950, 1949, 1948, 1947, 1946, 1945, 1944, 1942, 1940, 1939, 1938, 1937, 1936, 1935, 1934, 1933, 1932, 1931, 1930, 1929, 1928, 1927, 1926, 1925, 1924, 1923, 1921, 1920
328 VERNON AVE	2020, 2017, 2014, 2010, 2006, 2005, 2004, 2003, 2001, 2000, 1999, 1996, 1995, 1992, 1991, 1990, 1986, 1985, 1981, 1980, 1976, 1975, 1972, 1971, 1970, 1969, 1967, 1966, 1965, 1964, 1963, 1962, 1961, 1960, 1957, 1956, 1955, 1954, 1952, 1951, 1950, 1949, 1948, 1947, 1946, 1945, 1944, 1942, 1940, 1939, 1938, 1937, 1936, 1935, 1934, 1933, 1932, 1931, 1930, 1929, 1928, 1927, 1926, 1925, 1924, 1923, 1921, 1920
328 VERNON AVE	2020, 2017, 2014, 2010, 2006, 2005, 2004, 2003, 2001, 2000, 1999, 1996, 1995, 1992, 1991, 1990, 1986, 1985, 1981, 1980, 1976, 1975, 1972, 1971, 1970, 1969, 1967, 1966, 1964, 1963, 1962, 1961, 1960, 1958, 1957, 1956, 1955, 1954, 1952, 1951, 1950, 1949, 1948, 1947, 1946, 1945, 1944, 1942, 1940, 1939, 1938, 1937, 1936, 1935, 1934, 1933, 1932, 1931, 1930, 1929, 1928, 1927, 1926, 1925, 1924, 1923, 1921, 1920
328 VERNON AVE	2020, 2017, 2014, 2010, 2006, 2005, 2004, 2003, 2001, 2000, 1999, 1996, 1995, 1992, 1991, 1990, 1986, 1985, 1981, 1980, 1976, 1975, 1972, 1971, 1970, 1969, 1967, 1966, 1965, 1964, 1963, 1961, 1960, 1958, 1957, 1956, 1955, 1954, 1952, 1951, 1950, 1949, 1948, 1947, 1946, 1945, 1944, 1942, 1940, 1939, 1938, 1937, 1936, 1935, 1934, 1933, 1932, 1931, 1930, 1929, 1928, 1927, 1926, 1925, 1924, 1923, 1921, 1920
328 VERNON AVE	2020, 2017, 2014, 2010, 2006, 2005, 2004, 2003, 2001, 2000, 1999, 1996, 1995, 1992, 1991, 1990, 1986, 1985, 1981, 1980, 1976, 1975, 1972, 1971, 1970, 1969, 1967, 1966, 1965, 1964, 1963, 1962, 1961, 1960, 1958, 1957, 1956, 1955, 1954, 1952, 1951, 1950, 1949, 1948, 1947, 1946, 1945, 1944, 1942, 1940, 1939, 1938, 1937, 1936, 1935, 1934, 1933, 1932, 1931, 1930, 1929, 1928, 1927, 1926, 1925, 1924, 1923, 1921, 1920
328 VERNON AVE	2020, 2017, 2014, 2010, 2006, 2005, 2004, 2003, 2001, 2000, 1999, 1996, 1995, 1992, 1991, 1990, 1986, 1985, 1981, 1980, 1976, 1975, 1972, 1971, 1970, 1969, 1967, 1966, 1965, 1964, 1963, 1962, 1961, 1960, 1958, 1957, 1956, 1955, 1954, 1952, 1951, 1950, 1949, 1948, 1947, 1946, 1945, 1944, 1942, 1940, 1939, 1938, 1937, 1936, 1935, 1934, 1933, 1932, 1931, 1930, 1929, 1928, 1927, 1926, 1925, 1924, 1923, 1921, 1920

FINDINGS

Address Researched	Address Not Identified in Research Source
328 VERNON AVE	2020, 2017, 2014, 2010, 2006, 2005, 2004, 2003, 2001, 2000, 1999, 1996, 1995, 1992, 1991, 1990, 1986, 1985, 1981, 1980, 1976, 1975, 1972, 1971, 1970, 1969, 1967, 1966, 1965, 1964, 1963, 1962, 1961, 1960, 1958, 1957, 1956, 1955, 1954, 1952, 1951, 1950, 1949, 1948, 1947, 1946, 1945, 1944, 1942, 1940, 1939, 1938, 1937, 1936, 1935, 1934, 1933, 1932, 1931, 1930, 1929, 1927, 1926, 1925, 1924, 1923, 1921, 1920
328 VERNON AVE	2020, 2017, 2014, 2010, 2006, 2005, 2004, 2003, 2001, 2000, 1999, 1996, 1995, 1992, 1991, 1990, 1986, 1985, 1981, 1980, 1976, 1975, 1972, 1971, 1970, 1969, 1967, 1966, 1965, 1964, 1963, 1962, 1961, 1960, 1958, 1957, 1956, 1955, 1954, 1952, 1951, 1950, 1949, 1948, 1947, 1946, 1945, 1944, 1942, 1940, 1939, 1938, 1937, 1936, 1935, 1934, 1933, 1932, 1931, 1930, 1929, 1928, 1927, 1926, 1925, 1924, 1923, 1921
329 BROADWAY ST	2020, 2017, 2014, 2010, 2006, 2005, 2004, 2003, 2001, 2000, 1999, 1996, 1995, 1992, 1991, 1990, 1986, 1985, 1981, 1980, 1976, 1975, 1972, 1971, 1970, 1969, 1967, 1966, 1965, 1964, 1963, 1962, 1961, 1960, 1958, 1957, 1956, 1955, 1954, 1952, 1951, 1950, 1949, 1948, 1947, 1946, 1945, 1944, 1942, 1940, 1939, 1938, 1937, 1936, 1935, 1934, 1933, 1932, 1931, 1930, 1929, 1927, 1926, 1925, 1924, 1923, 1921, 1920
329 BROADWAY ST	2020, 2017, 2014, 2010, 2006, 2005, 2004, 2003, 2001, 2000, 1999, 1996, 1995, 1992, 1991, 1990, 1986, 1985, 1981, 1980, 1976, 1975, 1972, 1971, 1970, 1967, 1966, 1965, 1964, 1963, 1962, 1961, 1960, 1958, 1957, 1956, 1955, 1954, 1952, 1951, 1950, 1949, 1948, 1947, 1946, 1945, 1944, 1942, 1940, 1939, 1938, 1937, 1936, 1935, 1934, 1933, 1932, 1931, 1930, 1929, 1928, 1927, 1926, 1925, 1924, 1923, 1921, 1920
329 INDIANA AVE	2020, 2017, 2014, 2010, 2006, 2005, 2004, 2003, 2001, 2000, 1999, 1996, 1995, 1991, 1990, 1986, 1985, 1981, 1980, 1976, 1975, 1972, 1971, 1970, 1969, 1967, 1966, 1965, 1964, 1963, 1962, 1961, 1960, 1958, 1957, 1956, 1955, 1954, 1952, 1951, 1950, 1949, 1948, 1947, 1946, 1945, 1944, 1942, 1940, 1939, 1938, 1937, 1936, 1935, 1934, 1933, 1932, 1931, 1930, 1929, 1928, 1927, 1926, 1925, 1924, 1923, 1921, 1920
329 INDIANA AVE	2020, 2017, 2014, 2010, 2006, 2005, 2004, 2003, 2001, 2000, 1999, 1996, 1992, 1991, 1990, 1986, 1985, 1981, 1980, 1976, 1975, 1972, 1971, 1970, 1969, 1967, 1966, 1965, 1964, 1963, 1962, 1961, 1960, 1958, 1957, 1956, 1955, 1954, 1952, 1951, 1950, 1949, 1948, 1947, 1946, 1945, 1944, 1942, 1940, 1939, 1938, 1937, 1936, 1935, 1934, 1933, 1932, 1931, 1930, 1929, 1928, 1927, 1926, 1925, 1924, 1923, 1921, 1920
329 INDIANA AVE	2020, 2017, 2014, 2010, 2006, 2005, 2004, 2003, 2001, 2000, 1999, 1996, 1995, 1992, 1990, 1986, 1985, 1981, 1980, 1976, 1975, 1972, 1971, 1970, 1969, 1967, 1966, 1965, 1964, 1963, 1962, 1961, 1960, 1958, 1957, 1956, 1955, 1954, 1952, 1951, 1950, 1949, 1948, 1947, 1946, 1945, 1944, 1942, 1940, 1939, 1938, 1937, 1936, 1935, 1934, 1933, 1932, 1931, 1930, 1929, 1928, 1927, 1926, 1925, 1924, 1923, 1921, 1920
329 INDIANA AVE	2020, 2017, 2014, 2010, 2006, 2005, 2004, 2003, 2001, 2000, 1999, 1996, 1995, 1992, 1991, 1990, 1986, 1981, 1980, 1976, 1975, 1972, 1971, 1970, 1969, 1967, 1966, 1965, 1964, 1963, 1962, 1961, 1960, 1958, 1957, 1956, 1955, 1954, 1952, 1951, 1950, 1949, 1948, 1947, 1946, 1945, 1944, 1942, 1940, 1939, 1938, 1937, 1936, 1935, 1934, 1933, 1932, 1931, 1930, 1929, 1928, 1927, 1926, 1925, 1924, 1923, 1921, 1920
329 INDIANA AVE	2020, 2017, 2010, 2006, 2005, 2004, 2003, 2001, 2000, 1999, 1996, 1995, 1992, 1991, 1990, 1986, 1985, 1981, 1980, 1976, 1975, 1972, 1971, 1970, 1969, 1967, 1966, 1965, 1964, 1963, 1962, 1961, 1960, 1958, 1957, 1956, 1955, 1954, 1952, 1951, 1950, 1949, 1948, 1947, 1946, 1945, 1944, 1942, 1940, 1939, 1938, 1937, 1936, 1935, 1934, 1933, 1932, 1931, 1930, 1929, 1928, 1927, 1926, 1925, 1924, 1923, 1921, 1920

FINDINGS

Address Researched	Address Not Identified in Research Source
329 INDIANA AVE	2020, 2017, 2014, 2006, 2005, 2004, 2003, 2001, 2000, 1999, 1996, 1995, 1992, 1991, 1990, 1986, 1985, 1981, 1980, 1976, 1975, 1972, 1971, 1970, 1969, 1967, 1966, 1965, 1964, 1963, 1962, 1961, 1960, 1958, 1957, 1956, 1955, 1954, 1952, 1951, 1950, 1949, 1948, 1947, 1946, 1945, 1944, 1942, 1940, 1939, 1938, 1937, 1936, 1935, 1934, 1933, 1932, 1931, 1930, 1929, 1928, 1927, 1926, 1925, 1924, 1923, 1921, 1920
329 INDIANA AVE	2020, 2017, 2014, 2010, 2006, 2004, 2003, 2001, 2000, 1999, 1996, 1995, 1992, 1991, 1990, 1986, 1985, 1981, 1980, 1976, 1975, 1972, 1971, 1970, 1969, 1967, 1966, 1965, 1964, 1963, 1962, 1961, 1960, 1958, 1957, 1956, 1955, 1954, 1952, 1951, 1950, 1949, 1948, 1947, 1946, 1945, 1944, 1942, 1940, 1939, 1938, 1937, 1936, 1935, 1934, 1933, 1932, 1931, 1930, 1929, 1928, 1927, 1926, 1925, 1924, 1923, 1921, 1920
329 INDIANA AVE	2020, 2017, 2014, 2010, 2006, 2005, 2004, 2003, 2001, 1999, 1996, 1995, 1992, 1991, 1990, 1986, 1985, 1981, 1980, 1976, 1975, 1972, 1971, 1970, 1969, 1967, 1966, 1965, 1964, 1963, 1962, 1961, 1960, 1958, 1957, 1956, 1955, 1954, 1952, 1951, 1950, 1949, 1948, 1947, 1946, 1945, 1944, 1942, 1940, 1939, 1938, 1937, 1936, 1935, 1934, 1933, 1932, 1931, 1930, 1929, 1928, 1927, 1926, 1925, 1924, 1923, 1921, 1920
329 VERNON AVE	2020, 2017, 2014, 2010, 2006, 2005, 2004, 2003, 2001, 2000, 1999, 1996, 1995, 1992, 1991, 1990, 1986, 1985, 1981, 1980, 1976, 1975, 1972, 1971, 1969, 1967, 1966, 1965, 1964, 1963, 1962, 1961, 1960, 1958, 1957, 1956, 1955, 1954, 1952, 1951, 1950, 1949, 1948, 1947, 1946, 1945, 1944, 1942, 1940, 1939, 1938, 1937, 1936, 1935, 1934, 1933, 1932, 1931, 1930, 1929, 1928, 1927, 1926, 1925, 1924, 1923, 1921, 1920
329 VERNON AVE	2020, 2017, 2014, 2010, 2006, 2005, 2004, 2003, 2001, 2000, 1999, 1996, 1995, 1992, 1991, 1990, 1986, 1985, 1981, 1980, 1976, 1975, 1972, 1971, 1970, 1969, 1967, 1966, 1965, 1964, 1963, 1962, 1961, 1960, 1958, 1957, 1956, 1955, 1954, 1952, 1951, 1950, 1949, 1948, 1947, 1946, 1945, 1944, 1942, 1940, 1939, 1938, 1937, 1936, 1935, 1934, 1932, 1931, 1930, 1929, 1928, 1927, 1926, 1925, 1924, 1923, 1921, 1920
329 VERNON AVE	2020, 2017, 2014, 2010, 2006, 2005, 2004, 2003, 2001, 2000, 1999, 1996, 1995, 1992, 1991, 1990, 1986, 1985, 1981, 1980, 1976, 1975, 1972, 1971, 1970, 1969, 1967, 1966, 1965, 1964, 1963, 1962, 1961, 1960, 1958, 1957, 1956, 1955, 1954, 1952, 1951, 1950, 1949, 1948, 1947, 1946, 1945, 1944, 1942, 1940, 1939, 1938, 1937, 1936, 1935, 1934, 1933, 1932, 1931, 1930, 1929, 1928, 1927, 1926, 1925, 1924, 1923, 1921, 1920
329 VERNON AVE	2020, 2017, 2014, 2010, 2006, 2005, 2004, 2003, 2001, 2000, 1999, 1996, 1995, 1992, 1991, 1990, 1986, 1985, 1981, 1980, 1976, 1975, 1972, 1971, 1970, 1969, 1967, 1966, 1964, 1963, 1962, 1961, 1960, 1958, 1957, 1956, 1955, 1954, 1952, 1951, 1950, 1949, 1948, 1947, 1946, 1945, 1944, 1942, 1940, 1939, 1938, 1937, 1936, 1935, 1934, 1933, 1932, 1931, 1930, 1929, 1928, 1927, 1926, 1925, 1924, 1923, 1921, 1920
329 VERNON AVE	2020, 2017, 2014, 2010, 2006, 2005, 2004, 2003, 2001, 2000, 1999, 1996, 1995, 1992, 1991, 1990, 1986, 1985, 1981, 1980, 1976, 1975, 1972, 1971, 1970, 1969, 1967, 1966, 1965, 1964, 1963, 1962, 1961, 1960, 1958, 1957, 1956, 1955, 1954, 1952, 1951, 1950, 1949, 1948, 1947, 1946, 1945, 1944, 1942, 1940, 1939, 1938, 1937, 1936, 1935, 1934, 1933, 1932, 1931, 1930, 1929, 1927, 1926, 1925, 1924, 1923, 1921, 1920

FINDINGS

Address Researched	Address Not Identified in Research Source
329A VERNON AVE	2020, 2017, 2014, 2010, 2006, 2005, 2004, 2003, 2001, 2000, 1999, 1996, 1995, 1992, 1991, 1990, 1986, 1985, 1981, 1980, 1976, 1975, 1972, 1971, 1970, 1969, 1967, 1966, 1965, 1964, 1963, 1962, 1961, 1960, 1958, 1957, 1956, 1955, 1952, 1951, 1950, 1949, 1948, 1947, 1946, 1945, 1944, 1942, 1940, 1939, 1938, 1937, 1936, 1935, 1934, 1933, 1932, 1931, 1930, 1929, 1928, 1927, 1926, 1925, 1924, 1923, 1921, 1920
329A VERNON AVE	2020, 2017, 2014, 2010, 2006, 2005, 2004, 2003, 2001, 2000, 1999, 1996, 1995, 1992, 1991, 1990, 1986, 1985, 1981, 1980, 1976, 1975, 1972, 1971, 1970, 1969, 1967, 1966, 1965, 1964, 1963, 1962, 1961, 1960, 1958, 1957, 1956, 1955, 1954, 1952, 1951, 1950, 1949, 1948, 1947, 1946, 1945, 1944, 1942, 1940, 1939, 1938, 1937, 1935, 1934, 1933, 1932, 1931, 1930, 1929, 1928, 1927, 1926, 1925, 1924, 1923, 1921, 1920
329B VERNON AVE	2020, 2017, 2014, 2010, 2006, 2005, 2004, 2003, 2001, 2000, 1999, 1996, 1995, 1992, 1991, 1990, 1986, 1985, 1981, 1980, 1976, 1975, 1972, 1971, 1970, 1969, 1967, 1966, 1965, 1964, 1963, 1962, 1961, 1960, 1958, 1957, 1956, 1955, 1954, 1952, 1951, 1950, 1949, 1948, 1947, 1946, 1945, 1944, 1942, 1940, 1939, 1938, 1937, 1935, 1934, 1933, 1932, 1931, 1930, 1929, 1928, 1927, 1926, 1925, 1924, 1923, 1921, 1920
329C VERNON AVE	2020, 2017, 2014, 2010, 2006, 2005, 2004, 2003, 2001, 2000, 1999, 1996, 1995, 1992, 1991, 1990, 1986, 1985, 1981, 1980, 1976, 1975, 1972, 1971, 1970, 1969, 1967, 1966, 1965, 1964, 1963, 1962, 1961, 1960, 1958, 1957, 1956, 1955, 1954, 1952, 1951, 1950, 1949, 1948, 1947, 1946, 1945, 1944, 1942, 1940, 1939, 1938, 1937, 1935, 1934, 1933, 1932, 1931, 1930, 1929, 1928, 1927, 1926, 1925, 1924, 1923, 1921, 1920
329C VERNON AVE	2020, 2017, 2014, 2010, 2006, 2005, 2004, 2003, 2001, 2000, 1999, 1996, 1995, 1992, 1991, 1990, 1986, 1985, 1981, 1980, 1976, 1975, 1972, 1971, 1970, 1969, 1967, 1966, 1965, 1964, 1963, 1962, 1961, 1960, 1957, 1956, 1955, 1954, 1952, 1951, 1950, 1949, 1948, 1947, 1946, 1945, 1944, 1942, 1940, 1939, 1938, 1937, 1936, 1935, 1934, 1933, 1932, 1931, 1930, 1929, 1928, 1927, 1926, 1925, 1924, 1923, 1921, 1920
329D VERNON AVE	2020, 2017, 2014, 2010, 2006, 2005, 2004, 2003, 2001, 2000, 1999, 1996, 1995, 1992, 1991, 1990, 1986, 1985, 1981, 1980, 1976, 1975, 1972, 1971, 1970, 1969, 1967, 1966, 1965, 1964, 1963, 1962, 1961, 1960, 1958, 1957, 1956, 1955, 1954, 1952, 1951, 1950, 1949, 1948, 1947, 1946, 1945, 1944, 1942, 1940, 1939, 1938, 1937, 1935, 1934, 1933, 1932, 1931, 1930, 1929, 1928, 1927, 1926, 1925, 1924, 1923, 1921, 1920
329E VERNON AVE	2020, 2017, 2014, 2010, 2006, 2005, 2004, 2003, 2001, 2000, 1999, 1996, 1995, 1992, 1991, 1990, 1986, 1985, 1981, 1980, 1976, 1975, 1972, 1971, 1970, 1969, 1967, 1966, 1965, 1964, 1963, 1962, 1961, 1960, 1958, 1957, 1956, 1955, 1954, 1952, 1951, 1950, 1949, 1948, 1947, 1946, 1945, 1944, 1942, 1940, 1939, 1938, 1937, 1935, 1934, 1933, 1932, 1931, 1930, 1929, 1928, 1927, 1926, 1925, 1924, 1923, 1921, 1920
330 1/2 VERNON AVE	2020, 2017, 2014, 2010, 2006, 2005, 2004, 2003, 2001, 2000, 1999, 1996, 1995, 1992, 1991, 1990, 1986, 1985, 1981, 1980, 1976, 1975, 1972, 1971, 1970, 1969, 1967, 1966, 1965, 1964, 1963, 1962, 1961, 1960, 1958, 1957, 1956, 1955, 1954, 1952, 1951, 1950, 1949, 1948, 1947, 1946, 1945, 1944, 1942, 1940, 1939, 1938, 1937, 1935, 1934, 1933, 1932, 1931, 1930, 1929, 1928, 1927, 1926, 1925, 1924, 1923, 1921, 1920
330 1/2 VERNON AVE	2020, 2017, 2014, 2010, 2006, 2005, 2004, 2003, 2001, 2000, 1999, 1996, 1995, 1992, 1991, 1990, 1986, 1985, 1981, 1980, 1976, 1975, 1972, 1971, 1969, 1967, 1966, 1965, 1964, 1963, 1962, 1961, 1960, 1958, 1957, 1956, 1955, 1954, 1952, 1951, 1950, 1949, 1948, 1947, 1946, 1945, 1944, 1942, 1940, 1939, 1938, 1937, 1936, 1935, 1934, 1933, 1932, 1931, 1930, 1929, 1928, 1927, 1926, 1925, 1924, 1923, 1921, 1920

FINDINGS

Address Researched	Address Not Identified in Research Source
330 1/2 VERNON AVE	2020, 2017, 2014, 2010, 2006, 2005, 2004, 2003, 2001, 2000, 1999, 1996, 1995, 1992, 1991, 1990, 1986, 1985, 1981, 1980, 1976, 1972, 1971, 1970, 1969, 1967, 1966, 1965, 1964, 1963, 1962, 1961, 1960, 1958, 1957, 1956, 1955, 1954, 1952, 1951, 1950, 1949, 1948, 1947, 1946, 1945, 1944, 1942, 1940, 1939, 1938, 1937, 1936, 1935, 1934, 1933, 1932, 1931, 1930, 1929, 1928, 1927, 1926, 1925, 1924, 1923, 1921, 1920
330 BROADWAY ST	2020, 2017, 2014, 2010, 2006, 2005, 2004, 2003, 2001, 2000, 1999, 1996, 1995, 1992, 1991, 1990, 1986, 1985, 1981, 1980, 1976, 1975, 1972, 1971, 1970, 1969, 1966, 1965, 1964, 1963, 1962, 1961, 1960, 1958, 1957, 1956, 1955, 1954, 1952, 1951, 1950, 1949, 1948, 1947, 1946, 1945, 1944, 1942, 1940, 1939, 1938, 1937, 1936, 1935, 1934, 1933, 1932, 1931, 1930, 1929, 1928, 1927, 1926, 1925, 1924, 1923, 1921, 1920
330 BROADWAY ST	2020, 2017, 2014, 2010, 2006, 2005, 2004, 2003, 2001, 2000, 1999, 1996, 1995, 1992, 1991, 1990, 1986, 1985, 1981, 1980, 1976, 1975, 1972, 1971, 1970, 1967, 1966, 1965, 1964, 1963, 1962, 1961, 1960, 1958, 1957, 1956, 1955, 1954, 1952, 1951, 1950, 1949, 1948, 1947, 1946, 1945, 1944, 1942, 1940, 1939, 1938, 1937, 1936, 1935, 1934, 1933, 1932, 1931, 1930, 1929, 1928, 1927, 1926, 1925, 1924, 1923, 1921, 1920
330 BROADWAY ST	2020, 2017, 2014, 2010, 2006, 2005, 2004, 2003, 2001, 2000, 1999, 1996, 1995, 1992, 1991, 1990, 1986, 1985, 1981, 1980, 1976, 1975, 1971, 1970, 1969, 1967, 1966, 1965, 1964, 1963, 1962, 1961, 1960, 1958, 1957, 1956, 1955, 1954, 1952, 1951, 1950, 1949, 1948, 1947, 1946, 1945, 1944, 1942, 1940, 1939, 1938, 1937, 1936, 1935, 1934, 1933, 1932, 1931, 1930, 1929, 1928, 1927, 1926, 1925, 1924, 1923, 1921, 1920
330 BROADWAY ST	2020, 2017, 2014, 2010, 2006, 2005, 2004, 2003, 2001, 2000, 1999, 1996, 1995, 1992, 1991, 1990, 1986, 1985, 1981, 1980, 1976, 1975, 1972, 1971, 1970, 1969, 1967, 1966, 1965, 1964, 1963, 1962, 1961, 1960, 1958, 1957, 1956, 1954, 1952, 1951, 1950, 1949, 1948, 1947, 1946, 1945, 1944, 1942, 1940, 1939, 1938, 1937, 1936, 1935, 1934, 1933, 1932, 1931, 1930, 1929, 1928, 1927, 1926, 1925, 1924, 1923, 1921, 1920
330 BROADWAY ST	2020, 2017, 2014, 2010, 2006, 2005, 2004, 2003, 2001, 2000, 1999, 1996, 1995, 1992, 1991, 1990, 1986, 1985, 1981, 1980, 1976, 1975, 1972, 1971, 1970, 1969, 1967, 1966, 1965, 1964, 1963, 1962, 1961, 1958, 1957, 1956, 1955, 1954, 1952, 1951, 1950, 1949, 1948, 1947, 1946, 1945, 1944, 1942, 1940, 1939, 1938, 1937, 1936, 1935, 1934, 1933, 1932, 1931, 1930, 1929, 1928, 1927, 1926, 1925, 1924, 1923, 1921, 1920
330 BROOKS AVE	2020, 2017, 2014, 2010, 2006, 2005, 2004, 2003, 2001, 2000, 1999, 1996, 1995, 1992, 1991, 1990, 1986, 1985, 1981, 1980, 1976, 1975, 1972, 1971, 1970, 1969, 1967, 1966, 1965, 1964, 1963, 1961, 1960, 1958, 1957, 1956, 1955, 1954, 1952, 1951, 1950, 1949, 1948, 1947, 1946, 1945, 1944, 1942, 1940, 1939, 1938, 1937, 1936, 1935, 1934, 1933, 1932, 1931, 1930, 1929, 1928, 1927, 1926, 1925, 1924, 1923, 1921, 1920
330 BROOKS AVE	2020, 2017, 2014, 2010, 2006, 2005, 2004, 2003, 2001, 2000, 1999, 1996, 1995, 1992, 1991, 1990, 1986, 1985, 1981, 1980, 1976, 1975, 1972, 1971, 1970, 1969, 1967, 1966, 1965, 1964, 1963, 1962, 1961, 1960, 1957, 1956, 1955, 1954, 1952, 1951, 1950, 1949, 1948, 1947, 1946, 1945, 1944, 1942, 1940, 1939, 1938, 1937, 1936, 1935, 1934, 1933, 1932, 1931, 1930, 1929, 1928, 1927, 1926, 1925, 1924, 1923, 1921, 1920
330 INDIANA AVE	2020, 2017, 2014, 2010, 2006, 2005, 2004, 2003, 2001, 2000, 1999, 1996, 1995, 1992, 1991, 1990, 1986, 1985, 1981, 1980, 1976, 1975, 1972, 1971, 1970, 1969, 1967, 1966, 1965, 1964, 1963, 1962, 1961, 1960, 1958, 1957, 1956, 1955, 1952, 1951, 1950, 1949, 1948, 1947, 1946, 1945, 1944, 1942, 1940, 1939, 1938, 1937, 1936, 1935, 1934, 1933, 1932, 1931, 1930, 1929, 1928, 1927, 1926, 1925, 1924, 1923, 1921, 1920

FINDINGS

Address Researched	Address Not Identified in Research Source
330 INDIANA AVE	2020, 2017, 2014, 2010, 2006, 2005, 2004, 2003, 2001, 2000, 1999, 1996, 1995, 1992, 1991, 1990, 1986, 1985, 1981, 1980, 1976, 1975, 1972, 1971, 1970, 1969, 1967, 1966, 1965, 1964, 1963, 1962, 1961, 1960, 1958, 1957, 1956, 1955, 1954, 1952, 1951, 1950, 1949, 1948, 1947, 1946, 1945, 1944, 1942, 1940, 1939, 1938, 1937, 1935, 1934, 1933, 1932, 1931, 1930, 1929, 1928, 1927, 1926, 1925, 1924, 1923, 1921, 1920
330 INDIANA AVE	2020, 2017, 2014, 2010, 2006, 2005, 2004, 2003, 2001, 2000, 1999, 1996, 1995, 1992, 1991, 1990, 1986, 1985, 1981, 1980, 1976, 1975, 1972, 1971, 1970, 1969, 1967, 1966, 1965, 1964, 1963, 1962, 1961, 1960, 1958, 1957, 1956, 1955, 1954, 1952, 1951, 1950, 1949, 1948, 1947, 1946, 1945, 1944, 1942, 1940, 1939, 1938, 1937, 1936, 1935, 1934, 1932, 1931, 1930, 1929, 1928, 1927, 1926, 1925, 1924, 1923, 1921, 1920
330 INDIANA AVE	2020, 2017, 2014, 2010, 2006, 2005, 2004, 2003, 2001, 2000, 1999, 1996, 1995, 1992, 1991, 1990, 1986, 1985, 1981, 1980, 1976, 1975, 1972, 1971, 1970, 1969, 1967, 1966, 1965, 1964, 1963, 1962, 1961, 1960, 1958, 1957, 1956, 1955, 1954, 1952, 1951, 1950, 1949, 1948, 1947, 1946, 1945, 1944, 1942, 1940, 1939, 1938, 1937, 1936, 1935, 1934, 1933, 1932, 1931, 1930, 1929, 1927, 1926, 1925, 1924, 1923, 1921, 1920
330 INDIANA AVE	2020, 2017, 2014, 2010, 2006, 2005, 2004, 2003, 2001, 2000, 1999, 1996, 1995, 1992, 1991, 1990, 1986, 1985, 1981, 1980, 1976, 1975, 1972, 1971, 1969, 1967, 1966, 1965, 1964, 1963, 1962, 1961, 1960, 1958, 1957, 1956, 1955, 1954, 1952, 1951, 1950, 1949, 1948, 1947, 1946, 1945, 1944, 1942, 1940, 1939, 1938, 1937, 1936, 1935, 1934, 1933, 1932, 1931, 1930, 1929, 1928, 1927, 1926, 1925, 1924, 1923, 1921, 1920
330 INDIANA AVE	2020, 2017, 2014, 2010, 2006, 2005, 2004, 2003, 2001, 2000, 1999, 1996, 1995, 1992, 1991, 1990, 1986, 1985, 1981, 1980, 1976, 1972, 1971, 1970, 1969, 1967, 1966, 1965, 1964, 1963, 1962, 1961, 1960, 1958, 1957, 1956, 1955, 1954, 1952, 1951, 1950, 1949, 1948, 1947, 1946, 1945, 1944, 1942, 1940, 1939, 1938, 1937, 1936, 1935, 1934, 1933, 1932, 1931, 1930, 1929, 1928, 1927, 1926, 1925, 1924, 1923, 1921, 1920
330 INDIANA AVE	2020, 2017, 2014, 2010, 2006, 2005, 2004, 2003, 2001, 2000, 1999, 1996, 1992, 1991, 1990, 1986, 1985, 1981, 1980, 1976, 1975, 1972, 1971, 1970, 1969, 1967, 1966, 1965, 1964, 1963, 1962, 1961, 1960, 1958, 1957, 1956, 1955, 1954, 1952, 1951, 1950, 1949, 1948, 1947, 1946, 1945, 1944, 1942, 1940, 1939, 1938, 1937, 1936, 1935, 1934, 1933, 1932, 1931, 1930, 1929, 1928, 1927, 1926, 1925, 1924, 1923, 1921, 1920
330 INDIANA AVE	2020, 2017, 2014, 2010, 2006, 2005, 2004, 2003, 2001, 1999, 1996, 1995, 1992, 1991, 1990, 1986, 1985, 1981, 1980, 1976, 1975, 1972, 1971, 1970, 1969, 1967, 1966, 1965, 1964, 1963, 1962, 1961, 1960, 1958, 1957, 1956, 1955, 1954, 1952, 1951, 1950, 1949, 1948, 1947, 1946, 1945, 1944, 1942, 1940, 1939, 1938, 1937, 1936, 1935, 1934, 1933, 1932, 1931, 1930, 1929, 1928, 1927, 1926, 1925, 1924, 1923, 1921, 1920
330 INDIANA AVE	2017, 2014, 2010, 2006, 2005, 2004, 2003, 2001, 2000, 1999, 1996, 1995, 1992, 1991, 1990, 1986, 1985, 1981, 1980, 1976, 1975, 1972, 1971, 1970, 1969, 1967, 1966, 1965, 1964, 1963, 1962, 1961, 1960, 1958, 1957, 1956, 1955, 1954, 1952, 1951, 1950, 1949, 1948, 1947, 1946, 1945, 1944, 1942, 1940, 1939, 1938, 1937, 1936, 1935, 1934, 1933, 1932, 1931, 1930, 1929, 1928, 1927, 1926, 1925, 1924, 1923, 1921, 1920
330 VERNON AVE	2017, 2014, 2010, 2006, 2005, 2004, 2003, 2001, 2000, 1999, 1996, 1995, 1992, 1991, 1990, 1986, 1985, 1981, 1980, 1976, 1975, 1972, 1971, 1970, 1969, 1967, 1966, 1965, 1964, 1963, 1962, 1961, 1960, 1958, 1957, 1956, 1955, 1954, 1952, 1951, 1950, 1949, 1948, 1947, 1946, 1945, 1944, 1942, 1940, 1939, 1938, 1937, 1936, 1935, 1934, 1933, 1932, 1931, 1930, 1929, 1928, 1927, 1926, 1925, 1924, 1923, 1921, 1920

FINDINGS

Address Researched	Address Not Identified in Research Source
330 VERNON AVE	2020, 2017, 2014, 2006, 2005, 2004, 2003, 2001, 2000, 1999, 1996, 1995, 1992, 1991, 1990, 1986, 1985, 1981, 1980, 1976, 1975, 1972, 1971, 1970, 1969, 1967, 1966, 1965, 1964, 1963, 1962, 1961, 1960, 1958, 1957, 1956, 1955, 1954, 1952, 1951, 1950, 1949, 1948, 1947, 1946, 1945, 1944, 1942, 1940, 1939, 1938, 1937, 1936, 1935, 1934, 1933, 1932, 1931, 1930, 1929, 1928, 1927, 1926, 1925, 1924, 1923, 1921, 1920
330 VERNON AVE	2020, 2017, 2010, 2006, 2005, 2004, 2003, 2001, 2000, 1999, 1996, 1995, 1992, 1991, 1990, 1986, 1985, 1981, 1980, 1976, 1975, 1972, 1971, 1970, 1969, 1967, 1966, 1965, 1964, 1963, 1962, 1961, 1960, 1958, 1957, 1956, 1955, 1954, 1952, 1951, 1950, 1949, 1948, 1947, 1946, 1945, 1944, 1942, 1940, 1939, 1938, 1937, 1936, 1935, 1934, 1933, 1932, 1931, 1930, 1929, 1928, 1927, 1926, 1925, 1924, 1923, 1921, 1920
330 VERNON AVE	2020, 2017, 2014, 2010, 2006, 2005, 2004, 2003, 2001, 1999, 1996, 1995, 1992, 1991, 1990, 1986, 1985, 1981, 1980, 1976, 1975, 1972, 1971, 1970, 1969, 1967, 1966, 1965, 1964, 1963, 1962, 1961, 1960, 1958, 1957, 1956, 1955, 1954, 1952, 1951, 1950, 1949, 1948, 1947, 1946, 1945, 1944, 1942, 1940, 1939, 1938, 1937, 1936, 1935, 1934, 1933, 1932, 1931, 1930, 1929, 1928, 1927, 1926, 1925, 1924, 1923, 1921, 1920
330 VERNON AVE	2020, 2017, 2014, 2010, 2005, 2004, 2003, 2001, 2000, 1999, 1996, 1995, 1992, 1991, 1990, 1986, 1985, 1981, 1980, 1976, 1975, 1972, 1971, 1970, 1969, 1967, 1966, 1965, 1964, 1963, 1962, 1961, 1960, 1958, 1957, 1956, 1955, 1954, 1952, 1951, 1950, 1949, 1948, 1947, 1946, 1945, 1944, 1942, 1940, 1939, 1938, 1937, 1936, 1935, 1934, 1933, 1932, 1931, 1930, 1929, 1928, 1927, 1926, 1925, 1924, 1923, 1921, 1920
330 VERNON AVE	2020, 2017, 2014, 2010, 2006, 2005, 2004, 2003, 2001, 2000, 1999, 1996, 1995, 1992, 1991, 1990, 1986, 1985, 1981, 1980, 1976, 1972, 1971, 1970, 1969, 1967, 1966, 1965, 1964, 1963, 1962, 1961, 1960, 1958, 1957, 1956, 1955, 1954, 1952, 1951, 1950, 1949, 1948, 1947, 1946, 1945, 1944, 1942, 1940, 1939, 1938, 1937, 1936, 1935, 1934, 1933, 1932, 1931, 1930, 1929, 1928, 1927, 1926, 1925, 1924, 1923, 1921, 1920
330 VERNON AVE	2020, 2017, 2014, 2010, 2006, 2005, 2004, 2003, 2001, 2000, 1999, 1996, 1995, 1992, 1991, 1990, 1986, 1985, 1981, 1980, 1976, 1975, 1972, 1971, 1970, 1969, 1967, 1966, 1965, 1964, 1963, 1962, 1961, 1960, 1958, 1957, 1956, 1955, 1954, 1952, 1951, 1950, 1949, 1948, 1947, 1946, 1945, 1944, 1942, 1940, 1939, 1938, 1937, 1936, 1935, 1934, 1933, 1932, 1931, 1930, 1929, 1928, 1927, 1926, 1925, 1924, 1923, 1921, 1920
700 MAIN ST	2017, 2014, 2010, 2006, 2005, 2004, 2003, 2001, 2000, 1999, 1996, 1995, 1992, 1991, 1990, 1986, 1985, 1981, 1980, 1976, 1975, 1972, 1971, 1970, 1969, 1967, 1966, 1965, 1964, 1963, 1962, 1961, 1960, 1958, 1957, 1956, 1955, 1954, 1952, 1951, 1950, 1949, 1948, 1947, 1946, 1945, 1944, 1942, 1940, 1939, 1938, 1937, 1936, 1935, 1934, 1933, 1932, 1931, 1930, 1929, 1928, 1927, 1926, 1925, 1924, 1923, 1921, 1920
700 MAIN ST UNIT 1	2017, 2014, 2010, 2006, 2005, 2004, 2003, 2001, 2000, 1999, 1996, 1995, 1992, 1991, 1990, 1986, 1985, 1981, 1980, 1976, 1975, 1972, 1971, 1970, 1969, 1967, 1966, 1965, 1964, 1963, 1962, 1961, 1960, 1958, 1957, 1956, 1955, 1954, 1952, 1951, 1950, 1949, 1948, 1947, 1946, 1945, 1944, 1942, 1940, 1939, 1938, 1937, 1936, 1935, 1934, 1933, 1932, 1931, 1930, 1929, 1928, 1927, 1926, 1925, 1924, 1923, 1921, 1920
700 MAIN ST UNIT 11	2017, 2014, 2010, 2006, 2005, 2004, 2003, 2001, 2000, 1999, 1996, 1995, 1992, 1991, 1990, 1986, 1985, 1981, 1980, 1976, 1975, 1972, 1971, 1970, 1969, 1967, 1966, 1965, 1964, 1963, 1962, 1961, 1960, 1958, 1957, 1956, 1955, 1954, 1952, 1951, 1950, 1949, 1948, 1947, 1946, 1945, 1944, 1942, 1940, 1939, 1938, 1937, 1936, 1935, 1934, 1933, 1932, 1931, 1930, 1929, 1928, 1927, 1926, 1925, 1924, 1923, 1921, 1920

FINDINGS

Address Researched	Address Not Identified in Research Source
700 MAIN ST UNIT 12	2017, 2014, 2010, 2006, 2005, 2004, 2003, 2001, 2000, 1999, 1996, 1995, 1992, 1991, 1990, 1986, 1985, 1981, 1980, 1976, 1975, 1972, 1971, 1970, 1969, 1967, 1966, 1965, 1964, 1963, 1962, 1961, 1960, 1958, 1957, 1956, 1955, 1954, 1952, 1951, 1950, 1949, 1948, 1947, 1946, 1945, 1944, 1942, 1940, 1939, 1938, 1937, 1936, 1935, 1934, 1933, 1932, 1931, 1930, 1929, 1928, 1927, 1926, 1925, 1924, 1923, 1921, 1920
700 MAIN ST UNIT 19	2017, 2014, 2010, 2006, 2005, 2004, 2003, 2001, 2000, 1999, 1996, 1995, 1992, 1991, 1990, 1986, 1985, 1981, 1980, 1976, 1975, 1972, 1971, 1970, 1969, 1967, 1966, 1965, 1964, 1963, 1962, 1961, 1960, 1958, 1957, 1956, 1955, 1954, 1952, 1951, 1950, 1949, 1948, 1947, 1946, 1945, 1944, 1942, 1940, 1939, 1938, 1937, 1936, 1935, 1934, 1933, 1932, 1931, 1930, 1929, 1928, 1927, 1926, 1925, 1924, 1923, 1921, 1920
700 MAIN ST UNIT 21	2017, 2014, 2010, 2006, 2005, 2004, 2003, 2001, 2000, 1999, 1996, 1995, 1992, 1991, 1990, 1986, 1985, 1981, 1980, 1976, 1975, 1972, 1971, 1970, 1969, 1967, 1966, 1965, 1964, 1963, 1962, 1961, 1960, 1958, 1957, 1956, 1955, 1954, 1952, 1951, 1950, 1949, 1948, 1947, 1946, 1945, 1944, 1942, 1940, 1939, 1938, 1937, 1936, 1935, 1934, 1933, 1932, 1931, 1930, 1929, 1928, 1927, 1926, 1925, 1924, 1923, 1921, 1920
700 MAIN ST UNIT 23	2017, 2014, 2010, 2006, 2005, 2004, 2003, 2001, 2000, 1999, 1996, 1995, 1992, 1991, 1990, 1986, 1985, 1981, 1980, 1976, 1975, 1972, 1971, 1970, 1969, 1967, 1966, 1965, 1964, 1963, 1962, 1961, 1960, 1958, 1957, 1956, 1955, 1954, 1952, 1951, 1950, 1949, 1948, 1947, 1946, 1945, 1944, 1942, 1940, 1939, 1938, 1937, 1936, 1935, 1934, 1933, 1932, 1931, 1930, 1929, 1928, 1927, 1926, 1925, 1924, 1923, 1921, 1920
700 MAIN ST UNIT 25	2017, 2014, 2010, 2006, 2005, 2004, 2003, 2001, 2000, 1999, 1996, 1995, 1992, 1991, 1990, 1986, 1985, 1981, 1980, 1976, 1975, 1972, 1971, 1970, 1969, 1967, 1966, 1965, 1964, 1963, 1962, 1961, 1960, 1958, 1957, 1956, 1955, 1954, 1952, 1951, 1950, 1949, 1948, 1947, 1946, 1945, 1944, 1942, 1940, 1939, 1938, 1937, 1936, 1935, 1934, 1933, 1932, 1931, 1930, 1929, 1928, 1927, 1926, 1925, 1924, 1923, 1921, 1920
700 MAIN ST UNIT 3	2017, 2014, 2010, 2006, 2005, 2004, 2003, 2001, 2000, 1999, 1996, 1995, 1992, 1991, 1990, 1986, 1985, 1981, 1980, 1976, 1975, 1972, 1971, 1970, 1969, 1967, 1966, 1965, 1964, 1963, 1962, 1961, 1960, 1958, 1957, 1956, 1955, 1954, 1952, 1951, 1950, 1949, 1948, 1947, 1946, 1945, 1944, 1942, 1940, 1939, 1938, 1937, 1936, 1935, 1934, 1933, 1932, 1931, 1930, 1929, 1928, 1927, 1926, 1925, 1924, 1923, 1921, 1920
700 MAIN ST UNIT 4	2017, 2014, 2010, 2006, 2005, 2004, 2003, 2001, 2000, 1999, 1996, 1995, 1992, 1991, 1990, 1986, 1985, 1981, 1980, 1976, 1975, 1972, 1971, 1970, 1969, 1967, 1966, 1965, 1964, 1963, 1962, 1961, 1960, 1958, 1957, 1956, 1955, 1954, 1952, 1951, 1950, 1949, 1948, 1947, 1946, 1945, 1944, 1942, 1940, 1939, 1938, 1937, 1936, 1935, 1934, 1933, 1932, 1931, 1930, 1929, 1928, 1927, 1926, 1925, 1924, 1923, 1921, 1920
700 MAIN ST UNIT 8	2017, 2014, 2010, 2006, 2005, 2004, 2003, 2001, 2000, 1999, 1996, 1995, 1992, 1991, 1990, 1986, 1985, 1981, 1980, 1976, 1975, 1972, 1971, 1970, 1969, 1967, 1966, 1965, 1964, 1963, 1962, 1961, 1960, 1958, 1957, 1956, 1955, 1954, 1952, 1951, 1950, 1949, 1948, 1947, 1946, 1945, 1944, 1942, 1940, 1939, 1938, 1937, 1936, 1935, 1934, 1933, 1932, 1931, 1930, 1929, 1928, 1927, 1926, 1925, 1924, 1923, 1921, 1920
700 MAIN ST UNIT 9	2017, 2014, 2010, 2006, 2005, 2004, 2003, 2001, 2000, 1999, 1996, 1995, 1992, 1991, 1990, 1986, 1985, 1981, 1980, 1976, 1975, 1972, 1971, 1970, 1969, 1967, 1966, 1965, 1964, 1963, 1962, 1961, 1960, 1958, 1957, 1956, 1955, 1954, 1952, 1951, 1950, 1949, 1948, 1947, 1946, 1945, 1944, 1942, 1940, 1939, 1938, 1937, 1936, 1935, 1934, 1933, 1932, 1931, 1930, 1929, 1928, 1927, 1926, 1925, 1924, 1923, 1921, 1920

FINDINGS

Address Researched	Address Not Identified in Research Source
701 HAMPTON DR	2020, 2017, 2014, 2010, 2006, 2005, 2004, 2003, 2001, 2000, 1999, 1996, 1995, 1992, 1991, 1990, 1986, 1985, 1981, 1976, 1975, 1972, 1971, 1970, 1969, 1967, 1966, 1965, 1964, 1963, 1962, 1961, 1960, 1958, 1957, 1956, 1955, 1954, 1952, 1951, 1950, 1949, 1948, 1947, 1946, 1945, 1944, 1942, 1940, 1939, 1938, 1937, 1936, 1935, 1934, 1933, 1932, 1931, 1930, 1929, 1928, 1927, 1926, 1925, 1924, 1923, 1921, 1920
702 HAMPTON DR	2020, 2017, 2014, 2010, 2006, 2005, 2004, 2003, 2001, 2000, 1999, 1996, 1995, 1992, 1991, 1990, 1986, 1985, 1981, 1980, 1976, 1972, 1971, 1970, 1969, 1967, 1966, 1965, 1964, 1963, 1962, 1961, 1960, 1958, 1957, 1956, 1955, 1954, 1952, 1951, 1950, 1949, 1948, 1947, 1946, 1945, 1944, 1942, 1940, 1939, 1938, 1937, 1936, 1935, 1934, 1933, 1932, 1931, 1930, 1929, 1928, 1927, 1926, 1925, 1924, 1923, 1921, 1920
702 HAMPTON DR	2020, 2017, 2014, 2010, 2006, 2005, 2004, 2003, 2001, 2000, 1999, 1996, 1992, 1991, 1990, 1986, 1985, 1981, 1980, 1976, 1975, 1972, 1971, 1970, 1969, 1967, 1966, 1965, 1964, 1963, 1962, 1961, 1960, 1958, 1957, 1956, 1955, 1954, 1952, 1951, 1950, 1949, 1948, 1947, 1946, 1945, 1944, 1942, 1940, 1939, 1938, 1937, 1936, 1935, 1934, 1933, 1932, 1931, 1930, 1929, 1928, 1927, 1926, 1925, 1924, 1923, 1921, 1920
702 HAMPTON DR	2020, 2017, 2014, 2010, 2006, 2005, 2004, 2003, 2001, 2000, 1999, 1996, 1995, 1992, 1991, 1990, 1986, 1981, 1980, 1976, 1975, 1972, 1971, 1970, 1969, 1967, 1966, 1965, 1964, 1963, 1962, 1961, 1960, 1958, 1957, 1956, 1955, 1954, 1952, 1951, 1950, 1949, 1948, 1947, 1946, 1945, 1944, 1942, 1940, 1939, 1938, 1937, 1936, 1935, 1934, 1933, 1932, 1931, 1930, 1929, 1928, 1927, 1926, 1925, 1924, 1923, 1921, 1920
702 HAMPTON DR	2017, 2014, 2010, 2006, 2005, 2004, 2003, 2001, 2000, 1999, 1996, 1995, 1992, 1991, 1990, 1986, 1985, 1981, 1980, 1976, 1975, 1972, 1971, 1970, 1969, 1967, 1966, 1965, 1964, 1963, 1962, 1961, 1960, 1958, 1957, 1956, 1955, 1954, 1952, 1951, 1950, 1949, 1948, 1947, 1946, 1945, 1944, 1942, 1940, 1939, 1938, 1937, 1936, 1935, 1934, 1933, 1932, 1931, 1930, 1929, 1928, 1927, 1926, 1925, 1924, 1923, 1921, 1920
702 HAMPTON DR	2020, 2017, 2010, 2006, 2005, 2004, 2003, 2001, 2000, 1999, 1996, 1995, 1992, 1991, 1990, 1986, 1985, 1981, 1980, 1976, 1975, 1972, 1971, 1970, 1969, 1967, 1966, 1965, 1964, 1963, 1962, 1961, 1960, 1958, 1957, 1956, 1955, 1954, 1952, 1951, 1950, 1949, 1948, 1947, 1946, 1945, 1944, 1942, 1940, 1939, 1938, 1937, 1936, 1935, 1934, 1933, 1932, 1931, 1930, 1929, 1928, 1927, 1926, 1925, 1924, 1923, 1921, 1920
702 HAMPTON DR	2020, 2017, 2014, 2006, 2005, 2004, 2003, 2001, 2000, 1999, 1996, 1995, 1992, 1991, 1990, 1986, 1985, 1981, 1980, 1976, 1975, 1972, 1971, 1970, 1969, 1967, 1966, 1965, 1964, 1963, 1962, 1961, 1960, 1958, 1957, 1956, 1955, 1954, 1952, 1951, 1950, 1949, 1948, 1947, 1946, 1945, 1944, 1942, 1940, 1939, 1938, 1937, 1936, 1935, 1934, 1933, 1932, 1931, 1930, 1929, 1928, 1927, 1926, 1925, 1924, 1923, 1921, 1920
702 HAMPTON DR	2020, 2017, 2014, 2010, 2006, 2005, 2004, 2003, 2001, 1999, 1996, 1995, 1992, 1991, 1990, 1986, 1985, 1981, 1980, 1976, 1975, 1972, 1971, 1970, 1969, 1967, 1966, 1965, 1964, 1963, 1962, 1961, 1960, 1958, 1957, 1956, 1955, 1954, 1952, 1951, 1950, 1949, 1948, 1947, 1946, 1945, 1944, 1942, 1940, 1939, 1938, 1937, 1936, 1935, 1934, 1933, 1932, 1931, 1930, 1929, 1928, 1927, 1926, 1925, 1924, 1923, 1921, 1920
703 HAMPTON DR	2020, 2017, 2014, 2010, 2006, 2005, 2004, 2003, 2001, 1999, 1996, 1995, 1992, 1991, 1990, 1986, 1985, 1981, 1980, 1976, 1975, 1972, 1971, 1970, 1969, 1967, 1966, 1965, 1964, 1963, 1962, 1961, 1960, 1958, 1957, 1956, 1955, 1954, 1952, 1951, 1950, 1949, 1948, 1947, 1946, 1945, 1944, 1942, 1940, 1939, 1938, 1937, 1936, 1935, 1934, 1933, 1932, 1931, 1930, 1929, 1928, 1927, 1926, 1925, 1924, 1923, 1921, 1920

FINDINGS

Address Researched	Address Not Identified in Research Source
703 HAMPTON DR	2020, 2017, 2014, 2010, 2005, 2004, 2003, 2001, 2000, 1999, 1996, 1995, 1992, 1991, 1990, 1986, 1985, 1981, 1980, 1976, 1975, 1972, 1971, 1970, 1969, 1967, 1966, 1965, 1964, 1963, 1962, 1961, 1960, 1958, 1957, 1956, 1955, 1954, 1952, 1951, 1950, 1949, 1948, 1947, 1946, 1945, 1944, 1942, 1940, 1939, 1938, 1937, 1936, 1935, 1934, 1933, 1932, 1931, 1930, 1929, 1928, 1927, 1926, 1925, 1924, 1923, 1921, 1920
703 HAMPTON DR	2020, 2017, 2014, 2010, 2006, 2004, 2003, 2001, 2000, 1999, 1996, 1995, 1992, 1991, 1990, 1986, 1985, 1981, 1980, 1976, 1975, 1972, 1971, 1970, 1969, 1967, 1966, 1965, 1964, 1963, 1962, 1961, 1960, 1958, 1957, 1956, 1955, 1954, 1952, 1951, 1950, 1949, 1948, 1947, 1946, 1945, 1944, 1942, 1940, 1939, 1938, 1937, 1936, 1935, 1934, 1933, 1932, 1931, 1930, 1929, 1928, 1927, 1926, 1925, 1924, 1923, 1921, 1920
703 HAMPTON DR	2020, 2017, 2014, 2006, 2005, 2004, 2003, 2001, 2000, 1999, 1996, 1995, 1992, 1991, 1990, 1986, 1985, 1981, 1980, 1976, 1975, 1972, 1971, 1970, 1969, 1967, 1966, 1965, 1964, 1963, 1962, 1961, 1960, 1958, 1957, 1956, 1955, 1954, 1952, 1951, 1950, 1949, 1948, 1947, 1946, 1945, 1944, 1942, 1940, 1939, 1938, 1937, 1936, 1935, 1934, 1933, 1932, 1931, 1930, 1929, 1928, 1927, 1926, 1925, 1924, 1923, 1921, 1920
703 HAMPTON DR	2020, 2017, 2010, 2006, 2005, 2004, 2003, 2001, 2000, 1999, 1996, 1995, 1992, 1991, 1990, 1986, 1985, 1981, 1980, 1976, 1975, 1972, 1971, 1970, 1969, 1967, 1966, 1965, 1964, 1963, 1962, 1961, 1960, 1958, 1957, 1956, 1955, 1954, 1952, 1951, 1950, 1949, 1948, 1947, 1946, 1945, 1944, 1942, 1940, 1939, 1938, 1937, 1936, 1935, 1934, 1933, 1932, 1931, 1930, 1929, 1928, 1927, 1926, 1925, 1924, 1923, 1921, 1920
703 HAMPTON DR	2017, 2014, 2010, 2006, 2005, 2004, 2003, 2001, 2000, 1999, 1996, 1995, 1992, 1991, 1990, 1986, 1985, 1981, 1980, 1976, 1975, 1972, 1971, 1970, 1969, 1967, 1966, 1965, 1964, 1963, 1962, 1961, 1960, 1958, 1957, 1956, 1955, 1954, 1952, 1951, 1950, 1949, 1948, 1947, 1946, 1945, 1944, 1942, 1940, 1939, 1938, 1937, 1936, 1935, 1934, 1933, 1932, 1931, 1930, 1929, 1928, 1927, 1926, 1925, 1924, 1923, 1921, 1920
703 HAMPTON DR	2020, 2017, 2014, 2010, 2006, 2005, 2004, 2003, 2001, 2000, 1999, 1996, 1995, 1992, 1991, 1990, 1986, 1985, 1981, 1980, 1976, 1975, 1972, 1971, 1970, 1969, 1967, 1966, 1965, 1964, 1963, 1962, 1961, 1960, 1958, 1957, 1956, 1955, 1954, 1952, 1951, 1950, 1949, 1948, 1947, 1946, 1945, 1944, 1942, 1940, 1939, 1938, 1937, 1936, 1935, 1934, 1933, 1932, 1931, 1930, 1929, 1928, 1927, 1926, 1925, 1924, 1923, 1921, 1920
703 HAMPTON DR	2020, 2017, 2014, 2010, 2006, 2005, 2004, 2003, 2001, 2000, 1999, 1996, 1992, 1991, 1990, 1986, 1985, 1981, 1980, 1976, 1975, 1972, 1971, 1970, 1969, 1967, 1966, 1965, 1964, 1963, 1962, 1961, 1960, 1958, 1957, 1956, 1955, 1954, 1952, 1951, 1950, 1949, 1948, 1947, 1946, 1945, 1944, 1942, 1940, 1939, 1938, 1937, 1936, 1935, 1934, 1933, 1932, 1931, 1930, 1929, 1928, 1927, 1926, 1925, 1924, 1923, 1921, 1920
703 HAMPTON DR	2020, 2017, 2014, 2010, 2006, 2005, 2004, 2003, 2001, 2000, 1999, 1996, 1995, 1991, 1990, 1986, 1985, 1981, 1980, 1976, 1975, 1972, 1971, 1970, 1969, 1967, 1966, 1965, 1964, 1963, 1962, 1961, 1960, 1958, 1957, 1956, 1955, 1954, 1952, 1951, 1950, 1949, 1948, 1947, 1946, 1945, 1944, 1942, 1940, 1939, 1938, 1937, 1936, 1935, 1934, 1933, 1932, 1931, 1930, 1929, 1928, 1927, 1926, 1925, 1924, 1923, 1921, 1920
703 HAMPTON DR	2020, 2017, 2014, 2010, 2006, 2005, 2004, 2003, 2001, 2000, 1999, 1996, 1995, 1992, 1991, 1990, 1986, 1985, 1981, 1980, 1976, 1972, 1971, 1970, 1969, 1967, 1966, 1965, 1964, 1963, 1962, 1961, 1960, 1958, 1957, 1956, 1955, 1954, 1952, 1951, 1950, 1949, 1948, 1947, 1946, 1945, 1944, 1942, 1940, 1939, 1938, 1937, 1936, 1935, 1934, 1933, 1932, 1931, 1930, 1929, 1928, 1927, 1926, 1925, 1924, 1923, 1921, 1920

FINDINGS

Address Researched	Address Not Identified in Research Source
703 HAMPTON DR	2020, 2017, 2014, 2010, 2006, 2005, 2004, 2003, 2001, 2000, 1999, 1996, 1995, 1992, 1991, 1990, 1986, 1985, 1981, 1976, 1975, 1972, 1971, 1970, 1969, 1967, 1966, 1965, 1964, 1963, 1962, 1961, 1960, 1958, 1957, 1956, 1955, 1954, 1952, 1951, 1950, 1949, 1948, 1947, 1946, 1945, 1944, 1942, 1940, 1939, 1938, 1937, 1936, 1935, 1934, 1933, 1932, 1931, 1930, 1929, 1928, 1927, 1926, 1925, 1924, 1923, 1921, 1920
703 HAMPTON DR	2020, 2017, 2014, 2010, 2006, 2005, 2004, 2003, 2001, 2000, 1999, 1996, 1995, 1992, 1991, 1990, 1986, 1985, 1981, 1980, 1976, 1975, 1972, 1971, 1969, 1967, 1966, 1965, 1964, 1963, 1962, 1961, 1960, 1958, 1957, 1956, 1955, 1954, 1952, 1951, 1950, 1949, 1948, 1947, 1946, 1945, 1944, 1942, 1940, 1939, 1938, 1937, 1936, 1935, 1934, 1933, 1932, 1931, 1930, 1929, 1928, 1927, 1926, 1925, 1924, 1923, 1921, 1920
704 HAMPTON DR	2020, 2017, 2014, 2010, 2006, 2005, 2004, 2003, 2001, 2000, 1999, 1996, 1992, 1991, 1990, 1986, 1985, 1981, 1980, 1976, 1975, 1972, 1971, 1970, 1969, 1967, 1966, 1965, 1964, 1963, 1962, 1961, 1960, 1958, 1957, 1956, 1955, 1954, 1952, 1951, 1950, 1949, 1948, 1947, 1946, 1945, 1944, 1942, 1940, 1939, 1938, 1937, 1936, 1935, 1934, 1933, 1932, 1931, 1930, 1929, 1928, 1927, 1926, 1925, 1924, 1923, 1921, 1920
704 HAMPTON DR	2017, 2014, 2010, 2006, 2005, 2004, 2003, 2001, 2000, 1999, 1996, 1995, 1992, 1991, 1990, 1986, 1985, 1981, 1980, 1976, 1975, 1972, 1971, 1970, 1969, 1967, 1966, 1965, 1964, 1963, 1962, 1961, 1960, 1958, 1957, 1956, 1955, 1954, 1952, 1951, 1950, 1949, 1948, 1947, 1946, 1945, 1944, 1942, 1940, 1939, 1938, 1937, 1936, 1935, 1934, 1933, 1932, 1931, 1930, 1929, 1928, 1927, 1926, 1925, 1924, 1923, 1921, 1920
704 HAMPTON DR	2020, 2017, 2014, 2010, 2006, 2004, 2003, 2001, 2000, 1999, 1996, 1995, 1992, 1991, 1990, 1986, 1985, 1981, 1980, 1976, 1975, 1972, 1971, 1970, 1969, 1967, 1966, 1965, 1964, 1963, 1962, 1961, 1960, 1958, 1957, 1956, 1955, 1954, 1952, 1951, 1950, 1949, 1948, 1947, 1946, 1945, 1944, 1942, 1940, 1939, 1938, 1937, 1936, 1935, 1934, 1933, 1932, 1931, 1930, 1929, 1928, 1927, 1926, 1925, 1924, 1923, 1921, 1920
704 HAMPTON DR	2020, 2017, 2014, 2010, 2005, 2004, 2003, 2001, 2000, 1999, 1996, 1995, 1992, 1991, 1990, 1986, 1985, 1981, 1980, 1976, 1975, 1972, 1971, 1970, 1969, 1967, 1966, 1965, 1964, 1963, 1962, 1961, 1960, 1958, 1957, 1956, 1955, 1954, 1952, 1951, 1950, 1949, 1948, 1947, 1946, 1945, 1944, 1942, 1940, 1939, 1938, 1937, 1936, 1935, 1934, 1933, 1932, 1931, 1930, 1929, 1928, 1927, 1926, 1925, 1924, 1923, 1921, 1920
704 HAMPTON DR	2020, 2017, 2014, 2010, 2006, 2005, 2004, 2003, 2001, 1999, 1996, 1995, 1992, 1991, 1990, 1986, 1985, 1981, 1980, 1976, 1975, 1972, 1971, 1970, 1969, 1967, 1966, 1965, 1964, 1963, 1962, 1961, 1960, 1958, 1957, 1956, 1955, 1954, 1952, 1951, 1950, 1949, 1948, 1947, 1946, 1945, 1944, 1942, 1940, 1939, 1938, 1937, 1936, 1935, 1934, 1933, 1932, 1931, 1930, 1929, 1928, 1927, 1926, 1925, 1924, 1923, 1921, 1920
705 HAMPTON DR	2020, 2017, 2014, 2010, 2006, 2005, 2004, 2003, 2001, 1999, 1996, 1995, 1992, 1991, 1990, 1986, 1985, 1981, 1980, 1976, 1975, 1972, 1971, 1970, 1969, 1967, 1966, 1965, 1964, 1963, 1962, 1961, 1960, 1958, 1957, 1956, 1955, 1954, 1952, 1951, 1950, 1949, 1948, 1947, 1946, 1945, 1944, 1942, 1940, 1939, 1938, 1937, 1936, 1935, 1934, 1933, 1932, 1931, 1930, 1929, 1928, 1927, 1926, 1925, 1924, 1923, 1921, 1920
705 HAMPTON DR	2017, 2014, 2010, 2006, 2005, 2004, 2003, 2001, 2000, 1999, 1996, 1995, 1992, 1991, 1990, 1986, 1985, 1981, 1980, 1976, 1975, 1972, 1971, 1970, 1969, 1967, 1966, 1965, 1964, 1963, 1962, 1961, 1960, 1958, 1957, 1956, 1955, 1954, 1952, 1951, 1950, 1949, 1948, 1947, 1946, 1945, 1944, 1942, 1940, 1939, 1938, 1937, 1936, 1935, 1934, 1933, 1932, 1931, 1930, 1929, 1928, 1927, 1926, 1925, 1924, 1923, 1921, 1920

FINDINGS

Address Researched	Address Not Identified in Research Source
705 HAMPTON DR	2020, 2017, 2014, 2010, 2006, 2005, 2004, 2003, 2001, 2000, 1999, 1996, 1992, 1991, 1990, 1986, 1985, 1981, 1980, 1976, 1975, 1972, 1971, 1970, 1969, 1967, 1966, 1965, 1964, 1963, 1962, 1961, 1960, 1958, 1957, 1956, 1955, 1954, 1952, 1951, 1950, 1949, 1948, 1947, 1946, 1945, 1944, 1942, 1940, 1939, 1938, 1937, 1936, 1935, 1934, 1933, 1932, 1931, 1930, 1929, 1928, 1927, 1926, 1925, 1924, 1923, 1921, 1920
705 HAMPTON DR	2020, 2017, 2014, 2010, 2006, 2005, 2004, 2003, 2001, 2000, 1999, 1996, 1995, 1991, 1990, 1986, 1985, 1981, 1980, 1976, 1975, 1972, 1971, 1970, 1969, 1967, 1966, 1965, 1964, 1963, 1962, 1961, 1960, 1958, 1957, 1956, 1955, 1954, 1952, 1951, 1950, 1949, 1948, 1947, 1946, 1945, 1944, 1942, 1940, 1939, 1938, 1937, 1936, 1935, 1934, 1933, 1932, 1931, 1930, 1929, 1928, 1927, 1926, 1925, 1924, 1923, 1921, 1920
705 HAMPTON DR	2020, 2017, 2014, 2010, 2006, 2005, 2004, 2003, 2001, 2000, 1999, 1996, 1995, 1992, 1991, 1990, 1986, 1981, 1980, 1976, 1975, 1972, 1971, 1970, 1969, 1967, 1966, 1965, 1964, 1963, 1962, 1961, 1960, 1958, 1957, 1956, 1955, 1954, 1952, 1951, 1950, 1949, 1948, 1947, 1946, 1945, 1944, 1942, 1940, 1939, 1938, 1937, 1936, 1935, 1934, 1933, 1932, 1931, 1930, 1929, 1928, 1927, 1926, 1925, 1924, 1923, 1921, 1920
705 HAMPTON DR	2020, 2017, 2014, 2010, 2006, 2005, 2004, 2003, 2001, 2000, 1999, 1996, 1995, 1992, 1990, 1986, 1985, 1981, 1980, 1976, 1975, 1972, 1971, 1970, 1969, 1967, 1966, 1965, 1964, 1963, 1962, 1961, 1960, 1958, 1957, 1956, 1955, 1954, 1952, 1951, 1950, 1949, 1948, 1947, 1946, 1945, 1944, 1942, 1940, 1939, 1938, 1937, 1936, 1935, 1934, 1933, 1932, 1931, 1930, 1929, 1928, 1927, 1926, 1925, 1924, 1923, 1921, 1920
705 HAMPTON DR	2020, 2017, 2014, 2010, 2006, 2005, 2004, 2003, 2001, 2000, 1999, 1996, 1995, 1992, 1991, 1990, 1986, 1985, 1981, 1976, 1975, 1972, 1971, 1970, 1969, 1967, 1966, 1965, 1964, 1963, 1962, 1961, 1960, 1958, 1957, 1956, 1955, 1954, 1952, 1951, 1950, 1949, 1948, 1947, 1946, 1945, 1944, 1942, 1940, 1939, 1938, 1937, 1936, 1935, 1934, 1933, 1932, 1931, 1930, 1929, 1928, 1927, 1926, 1925, 1924, 1923, 1921, 1920
706 HAMPTON DR	2020, 2017, 2014, 2010, 2006, 2005, 2004, 2003, 2001, 2000, 1999, 1996, 1995, 1992, 1991, 1990, 1986, 1985, 1981, 1980, 1976, 1972, 1971, 1970, 1969, 1967, 1966, 1965, 1964, 1963, 1962, 1961, 1960, 1958, 1957, 1956, 1955, 1954, 1952, 1951, 1950, 1949, 1948, 1947, 1946, 1945, 1944, 1942, 1940, 1939, 1938, 1937, 1936, 1935, 1934, 1933, 1932, 1931, 1930, 1929, 1928, 1927, 1926, 1925, 1924, 1923, 1921, 1920
706 HAMPTON DR	2020, 2017, 2014, 2010, 2006, 2005, 2004, 2003, 2001, 2000, 1999, 1996, 1995, 1992, 1991, 1990, 1986, 1985, 1981, 1980, 1976, 1975, 1972, 1971, 1969, 1967, 1966, 1965, 1964, 1963, 1962, 1961, 1960, 1958, 1957, 1956, 1955, 1954, 1952, 1951, 1950, 1949, 1948, 1947, 1946, 1945, 1944, 1942, 1940, 1939, 1938, 1937, 1936, 1935, 1934, 1933, 1932, 1931, 1930, 1929, 1928, 1927, 1926, 1925, 1924, 1923, 1921, 1920
706 HAMPTON DR	2017, 2014, 2010, 2006, 2005, 2004, 2003, 2001, 2000, 1999, 1996, 1995, 1992, 1991, 1990, 1986, 1985, 1981, 1980, 1976, 1975, 1972, 1971, 1970, 1969, 1967, 1966, 1965, 1964, 1963, 1962, 1961, 1960, 1958, 1957, 1956, 1955, 1954, 1952, 1951, 1950, 1949, 1948, 1947, 1946, 1945, 1944, 1942, 1940, 1939, 1938, 1937, 1936, 1935, 1934, 1933, 1932, 1931, 1930, 1929, 1928, 1927, 1926, 1925, 1924, 1923, 1921, 1920
706 HAMPTON DR	2020, 2017, 2010, 2006, 2005, 2004, 2003, 2001, 2000, 1999, 1996, 1995, 1992, 1991, 1990, 1986, 1985, 1981, 1980, 1976, 1975, 1972, 1971, 1970, 1969, 1967, 1966, 1965, 1964, 1963, 1962, 1961, 1960, 1958, 1957, 1956, 1955, 1954, 1952, 1951, 1950, 1949, 1948, 1947, 1946, 1945, 1944, 1942, 1940, 1939, 1938, 1937, 1936, 1935, 1934, 1933, 1932, 1931, 1930, 1929, 1928, 1927, 1926, 1925, 1924, 1923, 1921, 1920

FINDINGS

Address Researched	Address Not Identified in Research Source
706 HAMPTON DR	2020, 2017, 2014, 2006, 2005, 2004, 2003, 2001, 2000, 1999, 1996, 1995, 1992, 1991, 1990, 1986, 1985, 1981, 1980, 1976, 1975, 1972, 1971, 1970, 1969, 1967, 1966, 1965, 1964, 1963, 1962, 1961, 1960, 1958, 1957, 1956, 1955, 1954, 1952, 1951, 1950, 1949, 1948, 1947, 1946, 1945, 1944, 1942, 1940, 1939, 1938, 1937, 1936, 1935, 1934, 1933, 1932, 1931, 1930, 1929, 1928, 1927, 1926, 1925, 1924, 1923, 1921, 1920
706 HAMPTON DR	2020, 2017, 2014, 2010, 2006, 2005, 2004, 2003, 2001, 1999, 1996, 1995, 1992, 1991, 1990, 1986, 1985, 1981, 1980, 1976, 1975, 1972, 1971, 1970, 1969, 1967, 1966, 1965, 1964, 1963, 1962, 1961, 1960, 1958, 1957, 1956, 1955, 1954, 1952, 1951, 1950, 1949, 1948, 1947, 1946, 1945, 1944, 1942, 1940, 1939, 1938, 1937, 1936, 1935, 1934, 1933, 1932, 1931, 1930, 1929, 1928, 1927, 1926, 1925, 1924, 1923, 1921, 1920
706 HAMPTON DR	2020, 2017, 2014, 2010, 2005, 2004, 2003, 2001, 2000, 1999, 1996, 1995, 1992, 1991, 1990, 1986, 1985, 1981, 1980, 1976, 1975, 1972, 1971, 1970, 1969, 1967, 1966, 1965, 1964, 1963, 1962, 1961, 1960, 1958, 1957, 1956, 1955, 1954, 1952, 1951, 1950, 1949, 1948, 1947, 1946, 1945, 1944, 1942, 1940, 1939, 1938, 1937, 1936, 1935, 1934, 1933, 1932, 1931, 1930, 1929, 1928, 1927, 1926, 1925, 1924, 1923, 1921, 1920
706 HAMPTON DR	2020, 2017, 2014, 2010, 2006, 2004, 2003, 2001, 2000, 1999, 1996, 1995, 1992, 1991, 1990, 1986, 1985, 1981, 1980, 1976, 1975, 1972, 1971, 1970, 1969, 1967, 1966, 1965, 1964, 1963, 1962, 1961, 1960, 1958, 1957, 1956, 1955, 1954, 1952, 1951, 1950, 1949, 1948, 1947, 1946, 1945, 1944, 1942, 1940, 1939, 1938, 1937, 1936, 1935, 1934, 1933, 1932, 1931, 1930, 1929, 1928, 1927, 1926, 1925, 1924, 1923, 1921, 1920
707 4TH AVE	2020, 2017, 2014, 2010, 2006, 2004, 2003, 2001, 2000, 1999, 1996, 1995, 1992, 1991, 1990, 1986, 1985, 1981, 1980, 1976, 1975, 1972, 1971, 1970, 1969, 1967, 1966, 1965, 1964, 1963, 1962, 1961, 1960, 1958, 1957, 1956, 1955, 1954, 1952, 1951, 1950, 1949, 1948, 1947, 1946, 1945, 1944, 1942, 1940, 1939, 1938, 1937, 1936, 1935, 1934, 1933, 1932, 1931, 1930, 1929, 1928, 1927, 1926, 1925, 1924, 1923, 1921, 1920
707 4TH AVE	2020, 2017, 2014, 2010, 2006, 2005, 2004, 2003, 2001, 1999, 1996, 1995, 1992, 1991, 1990, 1986, 1985, 1981, 1980, 1976, 1975, 1972, 1971, 1970, 1969, 1967, 1966, 1965, 1964, 1963, 1962, 1961, 1960, 1958, 1957, 1956, 1955, 1954, 1952, 1951, 1950, 1949, 1948, 1947, 1946, 1945, 1944, 1942, 1940, 1939, 1938, 1937, 1936, 1935, 1934, 1933, 1932, 1931, 1930, 1929, 1928, 1927, 1926, 1925, 1924, 1923, 1921, 1920
707 4TH AVE	2020, 2017, 2014, 2010, 2005, 2004, 2003, 2001, 2000, 1999, 1996, 1995, 1992, 1991, 1990, 1986, 1985, 1981, 1980, 1976, 1975, 1972, 1971, 1970, 1969, 1967, 1966, 1965, 1964, 1963, 1962, 1961, 1960, 1958, 1957, 1956, 1955, 1954, 1952, 1951, 1950, 1949, 1948, 1947, 1946, 1945, 1944, 1942, 1940, 1939, 1938, 1937, 1936, 1935, 1934, 1933, 1932, 1931, 1930, 1929, 1928, 1927, 1926, 1925, 1924, 1923, 1921, 1920
707 4TH AVE	2020, 2017, 2014, 2006, 2005, 2004, 2003, 2001, 2000, 1999, 1996, 1995, 1992, 1991, 1990, 1986, 1985, 1981, 1980, 1976, 1975, 1972, 1971, 1970, 1969, 1967, 1966, 1965, 1964, 1963, 1962, 1961, 1960, 1958, 1957, 1956, 1955, 1954, 1952, 1951, 1950, 1949, 1948, 1947, 1946, 1945, 1944, 1942, 1940, 1939, 1938, 1937, 1936, 1935, 1934, 1933, 1932, 1931, 1930, 1929, 1928, 1927, 1926, 1925, 1924, 1923, 1921, 1920
707 4TH AVE	2020, 2017, 2010, 2006, 2005, 2004, 2003, 2001, 2000, 1999, 1996, 1995, 1992, 1991, 1990, 1986, 1985, 1981, 1980, 1976, 1975, 1972, 1971, 1970, 1969, 1967, 1966, 1965, 1964, 1963, 1962, 1961, 1960, 1958, 1957, 1956, 1955, 1954, 1952, 1951, 1950, 1949, 1948, 1947, 1946, 1945, 1944, 1942, 1940, 1939, 1938, 1937, 1936, 1935, 1934, 1933, 1932, 1931, 1930, 1929, 1928, 1927, 1926, 1925, 1924, 1923, 1921, 1920

FINDINGS

Address Researched	Address Not Identified in Research Source
707 4TH AVE	2020, 2017, 2014, 2010, 2006, 2005, 2004, 2003, 2001, 2000, 1999, 1996, 1995, 1992, 1991, 1990, 1986, 1985, 1981, 1980, 1976, 1975, 1972, 1971, 1970, 1969, 1967, 1966, 1964, 1963, 1962, 1961, 1960, 1958, 1957, 1956, 1955, 1954, 1952, 1951, 1950, 1949, 1948, 1947, 1946, 1945, 1944, 1942, 1940, 1939, 1938, 1937, 1936, 1935, 1934, 1933, 1932, 1931, 1930, 1929, 1928, 1927, 1926, 1925, 1924, 1923, 1921, 1920
707 4TH AVE	2020, 2017, 2014, 2010, 2006, 2005, 2004, 2003, 2001, 2000, 1999, 1996, 1995, 1992, 1991, 1990, 1986, 1985, 1981, 1980, 1976, 1972, 1971, 1970, 1969, 1967, 1966, 1965, 1964, 1963, 1962, 1961, 1960, 1958, 1957, 1956, 1955, 1954, 1952, 1951, 1950, 1949, 1948, 1947, 1946, 1945, 1944, 1942, 1940, 1939, 1938, 1937, 1936, 1935, 1934, 1933, 1932, 1931, 1930, 1929, 1928, 1927, 1926, 1925, 1924, 1923, 1921, 1920
707 4TH AVE	2020, 2017, 2014, 2010, 2006, 2005, 2004, 2003, 2001, 2000, 1999, 1996, 1995, 1992, 1990, 1986, 1985, 1981, 1980, 1976, 1975, 1972, 1971, 1970, 1969, 1967, 1966, 1965, 1964, 1963, 1962, 1961, 1960, 1958, 1957, 1956, 1955, 1954, 1952, 1951, 1950, 1949, 1948, 1947, 1946, 1945, 1944, 1942, 1940, 1939, 1938, 1937, 1936, 1935, 1934, 1933, 1932, 1931, 1930, 1929, 1928, 1927, 1926, 1925, 1924, 1923, 1921, 1920
707 4TH AVE	2020, 2017, 2014, 2010, 2006, 2005, 2004, 2003, 2001, 2000, 1999, 1996, 1995, 1991, 1990, 1986, 1985, 1981, 1980, 1976, 1975, 1972, 1971, 1970, 1969, 1967, 1966, 1965, 1964, 1963, 1962, 1961, 1960, 1958, 1957, 1956, 1955, 1954, 1952, 1951, 1950, 1949, 1948, 1947, 1946, 1945, 1944, 1942, 1940, 1939, 1938, 1937, 1936, 1935, 1934, 1933, 1932, 1931, 1930, 1929, 1928, 1927, 1926, 1925, 1924, 1923, 1921, 1920
707 4TH AVE	2020, 2017, 2014, 2010, 2006, 2005, 2004, 2003, 2001, 2000, 1999, 1996, 1992, 1991, 1990, 1986, 1985, 1981, 1980, 1976, 1975, 1972, 1971, 1970, 1969, 1967, 1966, 1965, 1964, 1963, 1962, 1961, 1960, 1958, 1957, 1956, 1955, 1954, 1952, 1951, 1950, 1949, 1948, 1947, 1946, 1945, 1944, 1942, 1940, 1939, 1938, 1937, 1936, 1935, 1934, 1933, 1932, 1931, 1930, 1929, 1928, 1927, 1926, 1925, 1924, 1923, 1921, 1920
707 4TH AVE	2020, 2017, 2014, 2010, 2006, 2005, 2004, 2003, 2001, 2000, 1999, 1996, 1995, 1992, 1991, 1990, 1986, 1985, 1981, 1980, 1976, 1975, 1972, 1971, 1970, 1969, 1967, 1966, 1965, 1964, 1963, 1962, 1961, 1960, 1958, 1957, 1956, 1955, 1954, 1952, 1951, 1950, 1949, 1948, 1947, 1946, 1945, 1944, 1942, 1940, 1939, 1938, 1937, 1936, 1935, 1934, 1933, 1932, 1931, 1930, 1929, 1927, 1926, 1925, 1924, 1923, 1921, 1920
707 4TH AVE	2020, 2017, 2014, 2010, 2006, 2005, 2004, 2003, 2001, 2000, 1999, 1996, 1995, 1992, 1991, 1990, 1986, 1985, 1981, 1980, 1976, 1975, 1972, 1971, 1970, 1969, 1967, 1966, 1965, 1964, 1963, 1962, 1961, 1960, 1958, 1957, 1956, 1955, 1954, 1952, 1951, 1950, 1949, 1948, 1947, 1946, 1945, 1944, 1942, 1940, 1939, 1938, 1937, 1936, 1935, 1934, 1933, 1932, 1931, 1930, 1929, 1928, 1927, 1926, 1925, 1924, 1923, 1921, 1920
707 4TH AVE	2020, 2017, 2014, 2010, 2006, 2005, 2004, 2003, 2001, 2000, 1999, 1996, 1995, 1992, 1991, 1990, 1986, 1985, 1981, 1980, 1976, 1975, 1972, 1971, 1970, 1969, 1967, 1966, 1965, 1964, 1963, 1962, 1961, 1960, 1958, 1957, 1956, 1955, 1954, 1952, 1951, 1950, 1949, 1948, 1947, 1946, 1945, 1944, 1942, 1940, 1939, 1938, 1937, 1935, 1934, 1933, 1932, 1931, 1930, 1929, 1928, 1927, 1926, 1925, 1924, 1923, 1921, 1920
707 4TH AVE	2020, 2017, 2014, 2010, 2006, 2005, 2004, 2003, 2001, 2000, 1999, 1996, 1995, 1992, 1991, 1990, 1986, 1985, 1981, 1980, 1976, 1975, 1972, 1971, 1970, 1969, 1967, 1966, 1965, 1964, 1963, 1962, 1961, 1960, 1957, 1956, 1955, 1954, 1952, 1951, 1950, 1949, 1948, 1947, 1946, 1945, 1944, 1942, 1940, 1939, 1938, 1937, 1936, 1935, 1934, 1933, 1932, 1931, 1930, 1929, 1928, 1927, 1926, 1925, 1924, 1923, 1921, 1920

FINDINGS

Address Researched	Address Not Identified in Research Source
707 HAMPTON DR	2020, 2017, 2014, 2010, 2006, 2005, 2004, 2003, 2001, 2000, 1999, 1996, 1992, 1991, 1990, 1986, 1985, 1981, 1980, 1976, 1975, 1972, 1971, 1970, 1969, 1967, 1966, 1965, 1964, 1963, 1962, 1961, 1960, 1958, 1957, 1956, 1955, 1954, 1952, 1951, 1950, 1949, 1948, 1947, 1946, 1945, 1944, 1942, 1940, 1939, 1938, 1937, 1936, 1935, 1934, 1933, 1932, 1931, 1930, 1929, 1928, 1927, 1926, 1925, 1924, 1923, 1921, 1920
707 HAMPTON DR	2020, 2017, 2014, 2010, 2006, 2005, 2004, 2003, 2001, 2000, 1999, 1996, 1995, 1991, 1990, 1986, 1985, 1981, 1980, 1976, 1975, 1972, 1971, 1970, 1969, 1967, 1966, 1965, 1964, 1963, 1962, 1961, 1960, 1958, 1957, 1956, 1955, 1954, 1952, 1951, 1950, 1949, 1948, 1947, 1946, 1945, 1944, 1942, 1940, 1939, 1938, 1937, 1936, 1935, 1934, 1933, 1932, 1931, 1930, 1929, 1928, 1927, 1926, 1925, 1924, 1923, 1921, 1920
707 HAMPTON DR	2020, 2017, 2014, 2010, 2006, 2005, 2004, 2003, 2001, 2000, 1999, 1996, 1995, 1992, 1991, 1990, 1986, 1985, 1981, 1976, 1975, 1972, 1971, 1970, 1969, 1967, 1966, 1965, 1964, 1963, 1962, 1961, 1960, 1958, 1957, 1956, 1955, 1954, 1952, 1951, 1950, 1949, 1948, 1947, 1946, 1945, 1944, 1942, 1940, 1939, 1938, 1937, 1936, 1935, 1934, 1933, 1932, 1931, 1930, 1929, 1928, 1927, 1926, 1925, 1924, 1923, 1921, 1920
707 HAMPTON DR	2020, 2017, 2014, 2010, 2006, 2005, 2004, 2003, 2001, 2000, 1999, 1996, 1995, 1992, 1991, 1990, 1986, 1985, 1981, 1980, 1976, 1972, 1971, 1970, 1969, 1967, 1966, 1965, 1964, 1963, 1962, 1961, 1960, 1958, 1957, 1956, 1955, 1954, 1952, 1951, 1950, 1949, 1948, 1947, 1946, 1945, 1944, 1942, 1940, 1939, 1938, 1937, 1936, 1935, 1934, 1933, 1932, 1931, 1930, 1929, 1928, 1927, 1926, 1925, 1924, 1923, 1921, 1920
707 HAMPTON DR	2020, 2017, 2014, 2010, 2006, 2005, 2004, 2003, 2001, 2000, 1999, 1996, 1995, 1992, 1991, 1990, 1986, 1985, 1981, 1980, 1976, 1975, 1972, 1971, 1969, 1967, 1966, 1965, 1964, 1963, 1962, 1961, 1960, 1958, 1957, 1956, 1955, 1954, 1952, 1951, 1950, 1949, 1948, 1947, 1946, 1945, 1944, 1942, 1940, 1939, 1938, 1937, 1936, 1935, 1934, 1933, 1932, 1931, 1930, 1929, 1928, 1927, 1926, 1925, 1924, 1923, 1921, 1920
707 HAMPTON DR	2020, 2017, 2010, 2006, 2005, 2004, 2003, 2001, 2000, 1999, 1996, 1995, 1992, 1991, 1990, 1986, 1985, 1981, 1980, 1976, 1975, 1972, 1971, 1970, 1969, 1967, 1966, 1965, 1964, 1963, 1962, 1961, 1960, 1958, 1957, 1956, 1955, 1954, 1952, 1951, 1950, 1949, 1948, 1947, 1946, 1945, 1944, 1942, 1940, 1939, 1938, 1937, 1936, 1935, 1934, 1933, 1932, 1931, 1930, 1929, 1928, 1927, 1926, 1925, 1924, 1923, 1921, 1920
707 HAMPTON DR	2020, 2017, 2014, 2006, 2005, 2004, 2003, 2001, 2000, 1999, 1996, 1995, 1992, 1991, 1990, 1986, 1985, 1981, 1980, 1976, 1975, 1972, 1971, 1970, 1969, 1967, 1966, 1965, 1964, 1963, 1962, 1961, 1960, 1958, 1957, 1956, 1955, 1954, 1952, 1951, 1950, 1949, 1948, 1947, 1946, 1945, 1944, 1942, 1940, 1939, 1938, 1937, 1936, 1935, 1934, 1933, 1932, 1931, 1930, 1929, 1928, 1927, 1926, 1925, 1924, 1923, 1921, 1920
707 HAMPTON DR	2020, 2017, 2014, 2010, 2006, 2005, 2004, 2003, 2001, 1999, 1996, 1995, 1992, 1991, 1990, 1986, 1985, 1981, 1980, 1976, 1975, 1972, 1971, 1970, 1969, 1967, 1966, 1965, 1964, 1963, 1962, 1961, 1960, 1958, 1957, 1956, 1955, 1954, 1952, 1951, 1950, 1949, 1948, 1947, 1946, 1945, 1944, 1942, 1940, 1939, 1938, 1937, 1936, 1935, 1934, 1933, 1932, 1931, 1930, 1929, 1928, 1927, 1926, 1925, 1924, 1923, 1921, 1920
707 HAMPTON DR	2020, 2017, 2014, 2010, 2006, 2004, 2003, 2001, 2000, 1999, 1996, 1995, 1992, 1991, 1990, 1986, 1985, 1981, 1980, 1976, 1975, 1972, 1971, 1970, 1969, 1967, 1966, 1965, 1964, 1963, 1962, 1961, 1960, 1958, 1957, 1956, 1955, 1954, 1952, 1951, 1950, 1949, 1948, 1947, 1946, 1945, 1944, 1942, 1940, 1939, 1938, 1937, 1936, 1935, 1934, 1933, 1932, 1931, 1930, 1929, 1928, 1927, 1926, 1925, 1924, 1923, 1921, 1920

FINDINGS

Address Researched	Address Not Identified in Research Source
707 HAMPTON DR	2020, 2017, 2014, 2010, 2005, 2004, 2003, 2001, 2000, 1999, 1996, 1995, 1992, 1991, 1990, 1986, 1985, 1981, 1980, 1976, 1975, 1972, 1971, 1970, 1969, 1967, 1966, 1965, 1964, 1963, 1962, 1961, 1960, 1958, 1957, 1956, 1955, 1954, 1952, 1951, 1950, 1949, 1948, 1947, 1946, 1945, 1944, 1942, 1940, 1939, 1938, 1937, 1936, 1935, 1934, 1933, 1932, 1931, 1930, 1929, 1928, 1927, 1926, 1925, 1924, 1923, 1921, 1920
708 HAMPTON DR	2020, 2017, 2014, 2010, 2005, 2004, 2003, 2001, 2000, 1999, 1996, 1995, 1992, 1991, 1990, 1986, 1985, 1981, 1980, 1976, 1975, 1972, 1971, 1970, 1969, 1967, 1966, 1965, 1964, 1963, 1962, 1961, 1960, 1958, 1957, 1956, 1955, 1954, 1952, 1951, 1950, 1949, 1948, 1947, 1946, 1945, 1944, 1942, 1940, 1939, 1938, 1937, 1936, 1935, 1934, 1933, 1932, 1931, 1930, 1929, 1928, 1927, 1926, 1925, 1924, 1923, 1921, 1920
708 HAMPTON DR	2020, 2017, 2014, 2010, 2006, 2004, 2003, 2001, 2000, 1999, 1996, 1995, 1992, 1991, 1990, 1986, 1985, 1981, 1980, 1976, 1975, 1972, 1971, 1970, 1969, 1967, 1966, 1965, 1964, 1963, 1962, 1961, 1960, 1958, 1957, 1956, 1955, 1954, 1952, 1951, 1950, 1949, 1948, 1947, 1946, 1945, 1944, 1942, 1940, 1939, 1938, 1937, 1936, 1935, 1934, 1933, 1932, 1931, 1930, 1929, 1928, 1927, 1926, 1925, 1924, 1923, 1921, 1920
708 HAMPTON DR	2020, 2017, 2014, 2010, 2006, 2005, 2004, 2003, 2001, 1999, 1996, 1995, 1992, 1991, 1990, 1986, 1985, 1981, 1980, 1976, 1975, 1972, 1971, 1970, 1969, 1967, 1966, 1965, 1964, 1963, 1962, 1961, 1960, 1958, 1957, 1956, 1955, 1954, 1952, 1951, 1950, 1949, 1948, 1947, 1946, 1945, 1944, 1942, 1940, 1939, 1938, 1937, 1936, 1935, 1934, 1933, 1932, 1931, 1930, 1929, 1928, 1927, 1926, 1925, 1924, 1923, 1921, 1920
708 HAMPTON DR	2020, 2017, 2014, 2006, 2005, 2004, 2003, 2001, 2000, 1999, 1996, 1995, 1992, 1991, 1990, 1986, 1985, 1981, 1980, 1976, 1975, 1972, 1971, 1970, 1969, 1967, 1966, 1965, 1964, 1963, 1962, 1961, 1960, 1958, 1957, 1956, 1955, 1954, 1952, 1951, 1950, 1949, 1948, 1947, 1946, 1945, 1944, 1942, 1940, 1939, 1938, 1937, 1936, 1935, 1934, 1933, 1932, 1931, 1930, 1929, 1928, 1927, 1926, 1925, 1924, 1923, 1921, 1920
708 HAMPTON DR	2020, 2017, 2010, 2006, 2005, 2004, 2003, 2001, 2000, 1999, 1996, 1995, 1992, 1991, 1990, 1986, 1985, 1981, 1980, 1976, 1975, 1972, 1971, 1970, 1969, 1967, 1966, 1965, 1964, 1963, 1962, 1961, 1960, 1958, 1957, 1956, 1955, 1954, 1952, 1951, 1950, 1949, 1948, 1947, 1946, 1945, 1944, 1942, 1940, 1939, 1938, 1937, 1936, 1935, 1934, 1933, 1932, 1931, 1930, 1929, 1928, 1927, 1926, 1925, 1924, 1923, 1921, 1920
708 HAMPTON DR	2020, 2017, 2014, 2010, 2006, 2005, 2004, 2003, 2001, 2000, 1999, 1996, 1995, 1992, 1991, 1990, 1986, 1985, 1981, 1980, 1976, 1975, 1972, 1971, 1970, 1969, 1967, 1966, 1965, 1964, 1963, 1962, 1961, 1960, 1958, 1957, 1956, 1955, 1954, 1952, 1951, 1950, 1949, 1948, 1947, 1946, 1945, 1944, 1942, 1940, 1939, 1938, 1937, 1936, 1935, 1934, 1933, 1932, 1931, 1930, 1929, 1928, 1927, 1926, 1925, 1924, 1923, 1921, 1920
708 HAMPTON DR	2020, 2017, 2014, 2010, 2006, 2005, 2004, 2003, 2001, 2000, 1999, 1996, 1995, 1991, 1990, 1986, 1985, 1981, 1980, 1976, 1975, 1972, 1971, 1970, 1969, 1967, 1966, 1965, 1964, 1963, 1962, 1961, 1960, 1958, 1957, 1956, 1955, 1954, 1952, 1951, 1950, 1949, 1948, 1947, 1946, 1945, 1944, 1942, 1940, 1939, 1938, 1937, 1936, 1935, 1934, 1933, 1932, 1931, 1930, 1929, 1928, 1927, 1926, 1925, 1924, 1923, 1921, 1920
708 HAMPTON DR	2020, 2017, 2014, 2010, 2006, 2005, 2004, 2003, 2001, 2000, 1999, 1996, 1992, 1991, 1990, 1986, 1985, 1981, 1980, 1976, 1975, 1972, 1971, 1970, 1969, 1967, 1966, 1965, 1964, 1963, 1962, 1961, 1960, 1958, 1957, 1956, 1955, 1954, 1952, 1951, 1950, 1949, 1948, 1947, 1946, 1945, 1944, 1942, 1940, 1939, 1938, 1937, 1936, 1935, 1934, 1933, 1932, 1931, 1930, 1929, 1928, 1927, 1926, 1925, 1924, 1923, 1921, 1920

FINDINGS

Address Researched	Address Not Identified in Research Source
708 HAMPTON DR	2020, 2017, 2014, 2010, 2006, 2005, 2004, 2003, 2001, 2000, 1999, 1996, 1995, 1992, 1990, 1986, 1985, 1981, 1980, 1976, 1975, 1972, 1971, 1970, 1969, 1967, 1966, 1965, 1964, 1963, 1962, 1961, 1960, 1958, 1957, 1956, 1955, 1954, 1952, 1951, 1950, 1949, 1948, 1947, 1946, 1945, 1944, 1942, 1940, 1939, 1938, 1937, 1936, 1935, 1934, 1933, 1932, 1931, 1930, 1929, 1928, 1927, 1926, 1925, 1924, 1923, 1921, 1920
709 MAIN ST	2020, 2017, 2014, 2010, 2006, 2005, 2004, 2003, 2001, 2000, 1999, 1996, 1995, 1992, 1991, 1990, 1986, 1985, 1981, 1980, 1976, 1975, 1972, 1971, 1970, 1969, 1967, 1966, 1965, 1964, 1963, 1962, 1961, 1960, 1957, 1956, 1955, 1954, 1952, 1951, 1950, 1949, 1948, 1947, 1946, 1945, 1944, 1942, 1940, 1939, 1938, 1937, 1936, 1935, 1934, 1933, 1932, 1931, 1930, 1929, 1928, 1927, 1926, 1925, 1924, 1923, 1921, 1920
710 4TH AVE	2020, 2017, 2014, 2010, 2006, 2005, 2004, 2003, 2001, 2000, 1999, 1996, 1995, 1992, 1991, 1990, 1986, 1985, 1981, 1980, 1976, 1975, 1972, 1971, 1970, 1969, 1967, 1966, 1965, 1964, 1963, 1962, 1961, 1960, 1958, 1957, 1956, 1955, 1952, 1951, 1950, 1949, 1948, 1947, 1946, 1945, 1944, 1942, 1940, 1939, 1938, 1937, 1936, 1935, 1934, 1933, 1932, 1931, 1930, 1929, 1928, 1927, 1926, 1925, 1924, 1923, 1921, 1920
710 4TH AVE	2020, 2017, 2014, 2010, 2006, 2005, 2004, 2003, 2001, 2000, 1999, 1996, 1995, 1992, 1991, 1990, 1986, 1985, 1981, 1980, 1976, 1975, 1972, 1971, 1970, 1969, 1967, 1966, 1965, 1964, 1963, 1962, 1961, 1960, 1957, 1956, 1955, 1954, 1952, 1951, 1950, 1949, 1948, 1947, 1946, 1945, 1944, 1942, 1940, 1939, 1938, 1937, 1935, 1934, 1933, 1932, 1931, 1930, 1929, 1928, 1927, 1926, 1925, 1924, 1923, 1921, 1920
710 4TH AVE	2020, 2017, 2014, 2010, 2006, 2005, 2004, 2003, 2001, 2000, 1999, 1996, 1995, 1992, 1991, 1990, 1986, 1985, 1981, 1980, 1976, 1975, 1972, 1971, 1970, 1969, 1967, 1966, 1965, 1964, 1963, 1962, 1961, 1960, 1958, 1957, 1956, 1955, 1954, 1952, 1951, 1950, 1949, 1948, 1947, 1946, 1945, 1944, 1942, 1940, 1939, 1938, 1937, 1936, 1935, 1934, 1932, 1931, 1930, 1929, 1928, 1927, 1926, 1925, 1924, 1923, 1921, 1920
710 4TH AVE	2020, 2017, 2014, 2010, 2006, 2005, 2004, 2003, 2001, 2000, 1999, 1996, 1995, 1992, 1991, 1990, 1986, 1985, 1981, 1980, 1976, 1975, 1972, 1971, 1970, 1969, 1967, 1966, 1965, 1964, 1963, 1962, 1961, 1960, 1958, 1957, 1956, 1955, 1954, 1952, 1951, 1950, 1949, 1948, 1947, 1946, 1945, 1944, 1942, 1940, 1939, 1938, 1937, 1936, 1935, 1934, 1933, 1932, 1931, 1930, 1929, 1927, 1926, 1925, 1924, 1923, 1921, 1920
710 4TH AVE	2020, 2017, 2014, 2010, 2006, 2005, 2004, 2003, 2001, 2000, 1999, 1996, 1995, 1992, 1990, 1986, 1985, 1981, 1980, 1976, 1975, 1972, 1971, 1970, 1969, 1967, 1966, 1965, 1964, 1963, 1962, 1961, 1960, 1958, 1957, 1956, 1955, 1954, 1952, 1951, 1950, 1949, 1948, 1947, 1946, 1945, 1944, 1942, 1940, 1939, 1938, 1937, 1936, 1935, 1934, 1933, 1932, 1931, 1930, 1929, 1928, 1927, 1926, 1925, 1924, 1923, 1921, 1920
710 4TH AVE	2020, 2017, 2014, 2010, 2006, 2005, 2004, 2003, 2001, 2000, 1999, 1996, 1992, 1991, 1990, 1986, 1985, 1981, 1980, 1976, 1975, 1972, 1971, 1970, 1969, 1967, 1966, 1965, 1964, 1963, 1962, 1961, 1960, 1958, 1957, 1956, 1955, 1954, 1952, 1951, 1950, 1949, 1948, 1947, 1946, 1945, 1944, 1942, 1940, 1939, 1938, 1937, 1936, 1935, 1934, 1933, 1932, 1931, 1930, 1929, 1928, 1927, 1926, 1925, 1924, 1923, 1921, 1920

FINDINGS

Address Researched	Address Not Identified in Research Source
710 4TH AVE	2020, 2017, 2014, 2010, 2006, 2005, 2004, 2003, 2001, 2000, 1999, 1996, 1995, 1992, 1991, 1990, 1986, 1985, 1981, 1976, 1975, 1972, 1971, 1970, 1969, 1967, 1966, 1965, 1964, 1963, 1962, 1961, 1960, 1958, 1957, 1956, 1955, 1954, 1952, 1951, 1950, 1949, 1948, 1947, 1946, 1945, 1944, 1942, 1940, 1939, 1938, 1937, 1936, 1935, 1934, 1933, 1932, 1931, 1930, 1929, 1928, 1927, 1926, 1925, 1924, 1923, 1921, 1920
710 4TH AVE	2020, 2017, 2014, 2010, 2006, 2005, 2004, 2003, 2001, 2000, 1999, 1996, 1995, 1992, 1991, 1990, 1986, 1985, 1981, 1980, 1976, 1972, 1971, 1970, 1969, 1967, 1966, 1965, 1964, 1963, 1962, 1961, 1960, 1958, 1957, 1956, 1955, 1954, 1952, 1951, 1950, 1949, 1948, 1947, 1946, 1945, 1944, 1942, 1940, 1939, 1938, 1937, 1936, 1935, 1934, 1933, 1932, 1931, 1930, 1929, 1928, 1927, 1926, 1925, 1924, 1923, 1921, 1920
710 4TH AVE	2020, 2017, 2014, 2010, 2006, 2005, 2004, 2003, 2001, 2000, 1999, 1996, 1995, 1992, 1991, 1990, 1986, 1985, 1981, 1980, 1976, 1975, 1972, 1971, 1969, 1967, 1966, 1965, 1964, 1963, 1962, 1961, 1960, 1958, 1957, 1956, 1955, 1954, 1952, 1951, 1950, 1949, 1948, 1947, 1946, 1945, 1944, 1942, 1940, 1939, 1938, 1937, 1936, 1935, 1934, 1933, 1932, 1931, 1930, 1929, 1928, 1927, 1926, 1925, 1924, 1923, 1921, 1920
710 4TH AVE	2020, 2017, 2010, 2006, 2005, 2004, 2003, 2001, 2000, 1999, 1996, 1995, 1992, 1991, 1990, 1986, 1985, 1981, 1980, 1976, 1975, 1972, 1971, 1970, 1969, 1967, 1966, 1965, 1964, 1963, 1962, 1961, 1960, 1958, 1957, 1956, 1955, 1954, 1952, 1951, 1950, 1949, 1948, 1947, 1946, 1945, 1944, 1942, 1940, 1939, 1938, 1937, 1936, 1935, 1934, 1933, 1932, 1931, 1930, 1929, 1928, 1927, 1926, 1925, 1924, 1923, 1921, 1920
710 4TH AVE	2017, 2014, 2010, 2006, 2005, 2004, 2003, 2001, 2000, 1999, 1996, 1995, 1992, 1991, 1990, 1986, 1985, 1981, 1980, 1976, 1975, 1972, 1971, 1970, 1969, 1967, 1966, 1965, 1964, 1963, 1962, 1961, 1960, 1958, 1957, 1956, 1955, 1954, 1952, 1951, 1950, 1949, 1948, 1947, 1946, 1945, 1944, 1942, 1940, 1939, 1938, 1937, 1936, 1935, 1934, 1933, 1932, 1931, 1930, 1929, 1928, 1927, 1926, 1925, 1924, 1923, 1921, 1920
710 4TH AVE	2020, 2017, 2014, 2010, 2005, 2004, 2003, 2001, 2000, 1999, 1996, 1995, 1992, 1991, 1990, 1986, 1985, 1981, 1980, 1976, 1975, 1972, 1971, 1970, 1969, 1967, 1966, 1965, 1964, 1963, 1962, 1961, 1960, 1958, 1957, 1956, 1955, 1954, 1952, 1951, 1950, 1949, 1948, 1947, 1946, 1945, 1944, 1942, 1940, 1939, 1938, 1937, 1936, 1935, 1934, 1933, 1932, 1931, 1930, 1929, 1928, 1927, 1926, 1925, 1924, 1923, 1921, 1920
710 4TH AVE	2020, 2017, 2014, 2006, 2005, 2004, 2003, 2001, 2000, 1999, 1996, 1995, 1992, 1991, 1990, 1986, 1985, 1981, 1980, 1976, 1975, 1972, 1971, 1970, 1969, 1967, 1966, 1965, 1964, 1963, 1962, 1961, 1960, 1958, 1957, 1956, 1955, 1954, 1952, 1951, 1950, 1949, 1948, 1947, 1946, 1945, 1944, 1942, 1940, 1939, 1938, 1937, 1936, 1935, 1934, 1933, 1932, 1931, 1930, 1929, 1928, 1927, 1926, 1925, 1924, 1923, 1921, 1920
710 4TH AVE	2020, 2017, 2014, 2010, 2006, 2005, 2004, 2003, 2001, 1999, 1996, 1995, 1992, 1991, 1990, 1986, 1985, 1981, 1980, 1976, 1975, 1972, 1971, 1970, 1969, 1967, 1966, 1965, 1964, 1963, 1962, 1961, 1960, 1958, 1957, 1956, 1955, 1954, 1952, 1951, 1950, 1949, 1948, 1947, 1946, 1945, 1944, 1942, 1940, 1939, 1938, 1937, 1936, 1935, 1934, 1933, 1932, 1931, 1930, 1929, 1928, 1927, 1926, 1925, 1924, 1923, 1921, 1920
710 4TH AVE	2020, 2017, 2014, 2010, 2006, 2004, 2003, 2001, 2000, 1999, 1996, 1995, 1992, 1991, 1990, 1986, 1985, 1981, 1980, 1976, 1975, 1972, 1971, 1970, 1969, 1967, 1966, 1965, 1964, 1963, 1962, 1961, 1960, 1958, 1957, 1956, 1955, 1954, 1952, 1951, 1950, 1949, 1948, 1947, 1946, 1945, 1944, 1942, 1940, 1939, 1938, 1937, 1936, 1935, 1934, 1933, 1932, 1931, 1930, 1929, 1928, 1927, 1926, 1925, 1924, 1923, 1921, 1920

FINDINGS

Address Researched	Address Not Identified in Research Source
710 HAMPTON DR	2020, 2017, 2014, 2010, 2005, 2004, 2003, 2001, 2000, 1999, 1996, 1995, 1992, 1991, 1990, 1986, 1985, 1981, 1980, 1976, 1975, 1972, 1971, 1970, 1969, 1967, 1966, 1965, 1964, 1963, 1962, 1961, 1960, 1958, 1957, 1956, 1955, 1954, 1952, 1951, 1950, 1949, 1948, 1947, 1946, 1945, 1944, 1942, 1940, 1939, 1938, 1937, 1936, 1935, 1934, 1933, 1932, 1931, 1930, 1929, 1928, 1927, 1926, 1925, 1924, 1923, 1921, 1920
710 HAMPTON DR	2020, 2017, 2014, 2010, 2006, 2005, 2004, 2003, 2001, 1999, 1996, 1995, 1992, 1991, 1990, 1986, 1985, 1981, 1980, 1976, 1975, 1972, 1971, 1970, 1969, 1967, 1966, 1965, 1964, 1963, 1962, 1961, 1960, 1958, 1957, 1956, 1955, 1954, 1952, 1951, 1950, 1949, 1948, 1947, 1946, 1945, 1944, 1942, 1940, 1939, 1938, 1937, 1936, 1935, 1934, 1933, 1932, 1931, 1930, 1929, 1928, 1927, 1926, 1925, 1924, 1923, 1921, 1920
710 HAMPTON DR	2020, 2017, 2014, 2006, 2005, 2004, 2003, 2001, 2000, 1999, 1996, 1995, 1992, 1991, 1990, 1986, 1985, 1981, 1980, 1976, 1975, 1972, 1971, 1970, 1969, 1967, 1966, 1965, 1964, 1963, 1962, 1961, 1960, 1958, 1957, 1956, 1955, 1954, 1952, 1951, 1950, 1949, 1948, 1947, 1946, 1945, 1944, 1942, 1940, 1939, 1938, 1937, 1936, 1935, 1934, 1933, 1932, 1931, 1930, 1929, 1928, 1927, 1926, 1925, 1924, 1923, 1921, 1920
710 HAMPTON DR	2017, 2014, 2010, 2006, 2005, 2004, 2003, 2001, 2000, 1999, 1996, 1995, 1992, 1991, 1990, 1986, 1985, 1981, 1980, 1976, 1975, 1972, 1971, 1970, 1969, 1967, 1966, 1965, 1964, 1963, 1962, 1961, 1960, 1958, 1957, 1956, 1955, 1954, 1952, 1951, 1950, 1949, 1948, 1947, 1946, 1945, 1944, 1942, 1940, 1939, 1938, 1937, 1936, 1935, 1934, 1933, 1932, 1931, 1930, 1929, 1928, 1927, 1926, 1925, 1924, 1923, 1921, 1920
710 HAMPTON DR	2020, 2017, 2010, 2006, 2005, 2004, 2003, 2001, 2000, 1999, 1996, 1995, 1992, 1991, 1990, 1986, 1985, 1981, 1980, 1976, 1975, 1972, 1971, 1970, 1969, 1967, 1966, 1965, 1964, 1963, 1962, 1961, 1960, 1958, 1957, 1956, 1955, 1954, 1952, 1951, 1950, 1949, 1948, 1947, 1946, 1945, 1944, 1942, 1940, 1939, 1938, 1937, 1936, 1935, 1934, 1933, 1932, 1931, 1930, 1929, 1928, 1927, 1926, 1925, 1924, 1923, 1921, 1920
710 HAMPTON DR	2020, 2017, 2014, 2010, 2006, 2005, 2004, 2003, 2001, 2000, 1999, 1996, 1995, 1992, 1991, 1990, 1986, 1985, 1981, 1980, 1976, 1975, 1972, 1971, 1970, 1969, 1967, 1966, 1965, 1964, 1963, 1962, 1961, 1960, 1958, 1957, 1956, 1955, 1954, 1952, 1951, 1950, 1949, 1948, 1947, 1946, 1945, 1944, 1942, 1940, 1939, 1938, 1937, 1936, 1935, 1934, 1933, 1932, 1931, 1930, 1929, 1928, 1927, 1926, 1925, 1924, 1923, 1921, 1920
710 HAMPTON DR	2020, 2017, 2014, 2010, 2006, 2005, 2004, 2003, 2001, 2000, 1999, 1996, 1995, 1992, 1991, 1990, 1986, 1985, 1981, 1980, 1976, 1975, 1972, 1971, 1970, 1969, 1967, 1966, 1965, 1964, 1963, 1962, 1961, 1960, 1958, 1957, 1956, 1955, 1954, 1952, 1951, 1950, 1949, 1948, 1947, 1946, 1945, 1944, 1942, 1940, 1939, 1938, 1937, 1936, 1935, 1934, 1933, 1932, 1931, 1930, 1929, 1928, 1927, 1926, 1925, 1924, 1923, 1921, 1920
710 HAMPTON DR	2020, 2017, 2014, 2010, 2006, 2005, 2004, 2003, 2001, 2000, 1999, 1996, 1992, 1991, 1990, 1986, 1985, 1981, 1980, 1976, 1975, 1972, 1971, 1970, 1969, 1967, 1966, 1965, 1964, 1963, 1962, 1961, 1960, 1958, 1957, 1956, 1955, 1954, 1952, 1951, 1950, 1949, 1948, 1947, 1946, 1945, 1944, 1942, 1940, 1939, 1938, 1937, 1936, 1935, 1934, 1933, 1932, 1931, 1930, 1929, 1928, 1927, 1926, 1925, 1924, 1923, 1921, 1920
710 HAMPTON DR	2020, 2017, 2014, 2010, 2006, 2005, 2004, 2003, 2001, 2000, 1999, 1996, 1995, 1991, 1990, 1986, 1985, 1981, 1980, 1976, 1975, 1972, 1971, 1970, 1969, 1967, 1966, 1965, 1964, 1963, 1962, 1961, 1960, 1958, 1957, 1956, 1955, 1954, 1952, 1951, 1950, 1949, 1948, 1947, 1946, 1945, 1944, 1942, 1940, 1939, 1938, 1937, 1936, 1935, 1934, 1933, 1932, 1931, 1930, 1929, 1928, 1927, 1926, 1925, 1924, 1923, 1921, 1920

FINDINGS

Address Researched	Address Not Identified in Research Source
710 HAMPTON DR	2020, 2017, 2014, 2010, 2006, 2005, 2004, 2003, 2001, 2000, 1999, 1996, 1995, 1992, 1990, 1986, 1985, 1981, 1980, 1976, 1975, 1972, 1971, 1970, 1969, 1967, 1966, 1965, 1964, 1963, 1962, 1961, 1960, 1958, 1957, 1956, 1955, 1954, 1952, 1951, 1950, 1949, 1948, 1947, 1946, 1945, 1944, 1942, 1940, 1939, 1938, 1937, 1936, 1935, 1934, 1933, 1932, 1931, 1930, 1929, 1928, 1927, 1926, 1925, 1924, 1923, 1921, 1920
710A 4TH AVE	2020, 2017, 2014, 2010, 2006, 2005, 2004, 2003, 2001, 2000, 1999, 1996, 1995, 1992, 1991, 1990, 1986, 1985, 1981, 1980, 1976, 1975, 1972, 1971, 1970, 1969, 1967, 1966, 1965, 1964, 1963, 1962, 1961, 1960, 1958, 1957, 1956, 1955, 1954, 1952, 1951, 1950, 1949, 1948, 1947, 1946, 1945, 1944, 1942, 1940, 1939, 1938, 1937, 1935, 1934, 1933, 1932, 1931, 1930, 1929, 1928, 1927, 1926, 1925, 1924, 1923, 1921, 1920
710A 4TH AVE	2020, 2017, 2014, 2010, 2006, 2005, 2004, 2003, 2001, 2000, 1999, 1996, 1995, 1992, 1991, 1990, 1986, 1985, 1981, 1980, 1976, 1975, 1972, 1971, 1970, 1969, 1967, 1966, 1965, 1964, 1963, 1961, 1960, 1958, 1957, 1956, 1955, 1954, 1952, 1951, 1950, 1949, 1948, 1947, 1946, 1945, 1944, 1942, 1940, 1939, 1938, 1937, 1936, 1935, 1934, 1933, 1932, 1931, 1930, 1929, 1928, 1927, 1926, 1925, 1924, 1923, 1921, 1920
710B 4TH AVE	2020, 2017, 2014, 2010, 2006, 2005, 2004, 2003, 2001, 2000, 1999, 1996, 1995, 1992, 1991, 1990, 1986, 1985, 1981, 1980, 1976, 1975, 1972, 1971, 1970, 1969, 1967, 1966, 1965, 1964, 1963, 1962, 1961, 1960, 1958, 1957, 1956, 1955, 1954, 1952, 1951, 1950, 1949, 1948, 1947, 1946, 1945, 1944, 1942, 1940, 1939, 1938, 1937, 1935, 1934, 1933, 1932, 1931, 1930, 1929, 1928, 1927, 1926, 1925, 1924, 1923, 1921, 1920
710C 4TH AVE	2020, 2017, 2014, 2010, 2006, 2005, 2004, 2003, 2001, 2000, 1999, 1996, 1995, 1992, 1991, 1990, 1986, 1985, 1981, 1980, 1976, 1975, 1972, 1971, 1970, 1969, 1967, 1966, 1965, 1964, 1963, 1962, 1961, 1960, 1958, 1957, 1956, 1955, 1954, 1952, 1951, 1950, 1949, 1948, 1947, 1946, 1945, 1944, 1942, 1940, 1939, 1938, 1937, 1935, 1934, 1933, 1932, 1931, 1930, 1929, 1928, 1927, 1926, 1925, 1924, 1923, 1921, 1920
710C 4TH AVE	2020, 2017, 2014, 2010, 2006, 2005, 2004, 2003, 2001, 2000, 1999, 1996, 1995, 1992, 1991, 1990, 1986, 1985, 1981, 1980, 1976, 1975, 1972, 1971, 1970, 1969, 1967, 1966, 1965, 1964, 1963, 1962, 1961, 1960, 1958, 1957, 1956, 1955, 1952, 1951, 1950, 1949, 1948, 1947, 1946, 1945, 1944, 1942, 1940, 1939, 1938, 1937, 1936, 1935, 1934, 1933, 1932, 1931, 1930, 1929, 1928, 1927, 1926, 1925, 1924, 1923, 1921, 1920
711 4TH AVE	2020, 2017, 2014, 2010, 2006, 2005, 2004, 2003, 2001, 2000, 1999, 1996, 1995, 1992, 1991, 1990, 1986, 1985, 1981, 1980, 1976, 1975, 1972, 1971, 1970, 1969, 1967, 1966, 1965, 1964, 1963, 1962, 1961, 1960, 1958, 1957, 1956, 1955, 1952, 1951, 1950, 1949, 1948, 1947, 1946, 1945, 1944, 1942, 1940, 1939, 1938, 1937, 1936, 1935, 1934, 1933, 1932, 1931, 1930, 1929, 1928, 1927, 1926, 1925, 1924, 1923, 1921, 1920
711 4TH AVE	2020, 2017, 2014, 2010, 2006, 2005, 2004, 2003, 2001, 2000, 1999, 1996, 1995, 1992, 1991, 1990, 1986, 1985, 1981, 1980, 1976, 1975, 1972, 1971, 1970, 1969, 1967, 1966, 1965, 1964, 1963, 1962, 1961, 1960, 1957, 1956, 1955, 1954, 1952, 1951, 1950, 1949, 1948, 1947, 1946, 1945, 1944, 1942, 1940, 1939, 1938, 1937, 1936, 1935, 1934, 1933, 1932, 1931, 1930, 1929, 1928, 1927, 1926, 1925, 1924, 1923, 1921, 1920
711 4TH AVE	2020, 2017, 2014, 2010, 2006, 2005, 2004, 2003, 2001, 2000, 1999, 1996, 1995, 1992, 1991, 1990, 1986, 1985, 1981, 1980, 1976, 1975, 1972, 1971, 1970, 1969, 1967, 1966, 1965, 1964, 1963, 1962, 1961, 1960, 1958, 1957, 1956, 1955, 1954, 1952, 1951, 1950, 1949, 1948, 1947, 1946, 1945, 1944, 1942, 1940, 1939, 1938, 1937, 1935, 1934, 1933, 1932, 1931, 1930, 1929, 1928, 1927, 1926, 1925, 1924, 1923, 1921, 1920

FINDINGS

Address Researched	Address Not Identified in Research Source
711 4TH AVE	2020, 2017, 2014, 2010, 2006, 2005, 2004, 2003, 2001, 2000, 1999, 1996, 1995, 1992, 1991, 1990, 1986, 1985, 1981, 1980, 1976, 1975, 1972, 1971, 1970, 1969, 1967, 1966, 1965, 1964, 1963, 1962, 1961, 1960, 1958, 1957, 1956, 1955, 1954, 1952, 1951, 1950, 1949, 1948, 1947, 1946, 1945, 1944, 1942, 1940, 1939, 1938, 1937, 1936, 1935, 1934, 1933, 1932, 1931, 1930, 1929, 1927, 1926, 1925, 1924, 1923, 1921, 1920
711 4TH AVE	2020, 2017, 2014, 2010, 2006, 2005, 2004, 2003, 2001, 2000, 1999, 1996, 1995, 1992, 1990, 1986, 1985, 1981, 1980, 1976, 1975, 1972, 1971, 1970, 1969, 1967, 1966, 1965, 1964, 1963, 1962, 1961, 1960, 1958, 1957, 1956, 1955, 1954, 1952, 1951, 1950, 1949, 1948, 1947, 1946, 1945, 1944, 1942, 1940, 1939, 1938, 1937, 1936, 1935, 1934, 1933, 1932, 1931, 1930, 1929, 1928, 1927, 1926, 1925, 1924, 1923, 1921, 1920
711 4TH AVE	2020, 2017, 2014, 2010, 2006, 2005, 2004, 2003, 2001, 2000, 1999, 1996, 1995, 1992, 1991, 1990, 1986, 1985, 1981, 1980, 1976, 1975, 1972, 1971, 1970, 1969, 1967, 1966, 1964, 1963, 1962, 1961, 1960, 1958, 1957, 1956, 1955, 1954, 1952, 1951, 1950, 1949, 1948, 1947, 1946, 1945, 1944, 1942, 1940, 1939, 1938, 1937, 1936, 1935, 1934, 1933, 1932, 1931, 1930, 1929, 1928, 1927, 1926, 1925, 1924, 1923, 1921, 1920
711 4TH AVE	2020, 2017, 2010, 2006, 2005, 2004, 2003, 2001, 2000, 1999, 1996, 1995, 1992, 1991, 1990, 1986, 1985, 1981, 1980, 1976, 1975, 1972, 1971, 1970, 1969, 1967, 1966, 1965, 1964, 1963, 1962, 1961, 1960, 1958, 1957, 1956, 1955, 1954, 1952, 1951, 1950, 1949, 1948, 1947, 1946, 1945, 1944, 1942, 1940, 1939, 1938, 1937, 1936, 1935, 1934, 1933, 1932, 1931, 1930, 1929, 1928, 1927, 1926, 1925, 1924, 1923, 1921, 1920
711 4TH AVE	2017, 2014, 2010, 2006, 2005, 2004, 2003, 2001, 2000, 1999, 1996, 1995, 1992, 1991, 1990, 1986, 1985, 1981, 1980, 1976, 1975, 1972, 1971, 1970, 1969, 1967, 1966, 1965, 1964, 1963, 1962, 1961, 1960, 1958, 1957, 1956, 1955, 1954, 1952, 1951, 1950, 1949, 1948, 1947, 1946, 1945, 1944, 1942, 1940, 1939, 1938, 1937, 1936, 1935, 1934, 1933, 1932, 1931, 1930, 1929, 1928, 1927, 1926, 1925, 1924, 1923, 1921, 1920
711 4TH AVE	2020, 2017, 2014, 2006, 2005, 2004, 2003, 2001, 2000, 1999, 1996, 1995, 1992, 1991, 1990, 1986, 1985, 1981, 1980, 1976, 1975, 1972, 1971, 1970, 1969, 1967, 1966, 1965, 1964, 1963, 1962, 1961, 1960, 1958, 1957, 1956, 1955, 1954, 1952, 1951, 1950, 1949, 1948, 1947, 1946, 1945, 1944, 1942, 1940, 1939, 1938, 1937, 1936, 1935, 1934, 1933, 1932, 1931, 1930, 1929, 1928, 1927, 1926, 1925, 1924, 1923, 1921, 1920
711 4TH AVE	2020, 2017, 2014, 2010, 2006, 2004, 2003, 2001, 2000, 1999, 1996, 1995, 1992, 1991, 1990, 1986, 1985, 1981, 1980, 1976, 1975, 1972, 1971, 1970, 1969, 1967, 1966, 1965, 1964, 1963, 1962, 1961, 1960, 1958, 1957, 1956, 1955, 1954, 1952, 1951, 1950, 1949, 1948, 1947, 1946, 1945, 1944, 1942, 1940, 1939, 1938, 1937, 1936, 1935, 1934, 1933, 1932, 1931, 1930, 1929, 1928, 1927, 1926, 1925, 1924, 1923, 1921, 1920
711 HAMPTON DR	2020, 2017, 2014, 2010, 2006, 2004, 2003, 2001, 2000, 1999, 1996, 1995, 1992, 1991, 1990, 1986, 1985, 1981, 1980, 1976, 1975, 1972, 1971, 1970, 1969, 1967, 1966, 1965, 1964, 1963, 1962, 1961, 1960, 1958, 1957, 1956, 1955, 1954, 1952, 1951, 1950, 1949, 1948, 1947, 1946, 1945, 1944, 1942, 1940, 1939, 1938, 1937, 1936, 1935, 1934, 1933, 1932, 1931, 1930, 1929, 1928, 1927, 1926, 1925, 1924, 1923, 1921, 1920
711 HAMPTON DR	2020, 2017, 2014, 2010, 2005, 2004, 2003, 2001, 2000, 1999, 1996, 1995, 1992, 1991, 1990, 1986, 1985, 1981, 1980, 1976, 1975, 1972, 1971, 1970, 1969, 1967, 1966, 1965, 1964, 1963, 1962, 1961, 1960, 1958, 1957, 1956, 1955, 1954, 1952, 1951, 1950, 1949, 1948, 1947, 1946, 1945, 1944, 1942, 1940, 1939, 1938, 1937, 1936, 1935, 1934, 1933, 1932, 1931, 1930, 1929, 1928, 1927, 1926, 1925, 1924, 1923, 1921, 1920

FINDINGS

Address Researched	Address Not Identified in Research Source
711 HAMPTON DR	2020, 2017, 2014, 2010, 2006, 2005, 2004, 2003, 2001, 1999, 1996, 1995, 1992, 1991, 1990, 1986, 1985, 1981, 1980, 1976, 1975, 1972, 1971, 1970, 1969, 1967, 1966, 1965, 1964, 1963, 1962, 1961, 1960, 1958, 1957, 1956, 1955, 1954, 1952, 1951, 1950, 1949, 1948, 1947, 1946, 1945, 1944, 1942, 1940, 1939, 1938, 1937, 1936, 1935, 1934, 1933, 1932, 1931, 1930, 1929, 1928, 1927, 1926, 1925, 1924, 1923, 1921, 1920
711 HAMPTON DR	2017, 2014, 2010, 2006, 2005, 2004, 2003, 2001, 2000, 1999, 1996, 1995, 1992, 1991, 1990, 1986, 1985, 1981, 1980, 1976, 1975, 1972, 1971, 1970, 1969, 1967, 1966, 1965, 1964, 1963, 1962, 1961, 1960, 1958, 1957, 1956, 1955, 1954, 1952, 1951, 1950, 1949, 1948, 1947, 1946, 1945, 1944, 1942, 1940, 1939, 1938, 1937, 1936, 1935, 1934, 1933, 1932, 1931, 1930, 1929, 1928, 1927, 1926, 1925, 1924, 1923, 1921, 1920
711 HAMPTON DR	2020, 2017, 2010, 2006, 2005, 2004, 2003, 2001, 2000, 1999, 1996, 1995, 1992, 1991, 1990, 1986, 1985, 1981, 1980, 1976, 1975, 1972, 1971, 1970, 1969, 1967, 1966, 1965, 1964, 1963, 1962, 1961, 1960, 1958, 1957, 1956, 1955, 1954, 1952, 1951, 1950, 1949, 1948, 1947, 1946, 1945, 1944, 1942, 1940, 1939, 1938, 1937, 1936, 1935, 1934, 1933, 1932, 1931, 1930, 1929, 1928, 1927, 1926, 1925, 1924, 1923, 1921, 1920
711 HAMPTON DR	2020, 2017, 2014, 2010, 2006, 2005, 2004, 2003, 2001, 2000, 1999, 1996, 1995, 1992, 1991, 1990, 1986, 1985, 1981, 1980, 1976, 1975, 1972, 1971, 1969, 1967, 1966, 1965, 1964, 1963, 1962, 1961, 1960, 1958, 1957, 1956, 1955, 1954, 1952, 1951, 1950, 1949, 1948, 1947, 1946, 1945, 1944, 1942, 1940, 1939, 1938, 1937, 1936, 1935, 1934, 1933, 1932, 1931, 1930, 1929, 1928, 1927, 1926, 1925, 1924, 1923, 1921, 1920
711 HAMPTON DR	2020, 2017, 2014, 2010, 2006, 2005, 2004, 2003, 2001, 2000, 1999, 1996, 1995, 1992, 1991, 1990, 1986, 1985, 1981, 1980, 1976, 1972, 1971, 1970, 1969, 1967, 1966, 1965, 1964, 1963, 1962, 1961, 1960, 1958, 1957, 1956, 1955, 1954, 1952, 1951, 1950, 1949, 1948, 1947, 1946, 1945, 1944, 1942, 1940, 1939, 1938, 1937, 1936, 1935, 1934, 1933, 1932, 1931, 1930, 1929, 1928, 1927, 1926, 1925, 1924, 1923, 1921, 1920
711 HAMPTON DR	2020, 2017, 2014, 2010, 2006, 2005, 2004, 2003, 2001, 2000, 1999, 1996, 1995, 1992, 1991, 1990, 1986, 1985, 1981, 1980, 1976, 1975, 1972, 1971, 1970, 1969, 1967, 1966, 1965, 1964, 1963, 1962, 1961, 1960, 1958, 1957, 1956, 1955, 1954, 1952, 1951, 1950, 1949, 1948, 1947, 1946, 1945, 1944, 1942, 1940, 1939, 1938, 1937, 1936, 1935, 1934, 1933, 1932, 1931, 1930, 1929, 1928, 1927, 1926, 1925, 1924, 1923, 1921, 1920
711 HAMPTON DR	2020, 2017, 2014, 2010, 2006, 2005, 2004, 2003, 2001, 2000, 1999, 1996, 1992, 1991, 1990, 1986, 1985, 1981, 1980, 1976, 1975, 1972, 1971, 1970, 1969, 1967, 1966, 1965, 1964, 1963, 1962, 1961, 1960, 1958, 1957, 1956, 1955, 1954, 1952, 1951, 1950, 1949, 1948, 1947, 1946, 1945, 1944, 1942, 1940, 1939, 1938, 1937, 1936, 1935, 1934, 1933, 1932, 1931, 1930, 1929, 1928, 1927, 1926, 1925, 1924, 1923, 1921, 1920
1010 MAIN ST	2020, 2017, 2014, 2010, 2006, 2005, 2004, 2003, 2001, 2000, 1999, 1996, 1992, 1991, 1990, 1986, 1985, 1981, 1980, 1976, 1975, 1972, 1971, 1970, 1969, 1967, 1966, 1965, 1964, 1963, 1962, 1961, 1960, 1958, 1957, 1956, 1955, 1954, 1952, 1951, 1950, 1949, 1948, 1947, 1946, 1945, 1944, 1942, 1940, 1939, 1938, 1937, 1936, 1935, 1934, 1933, 1932, 1931, 1930, 1929, 1928, 1927, 1926, 1925, 1924, 1923, 1921, 1920
1010 MAIN ST	2020, 2017, 2014, 2010, 2006, 2005, 2004, 2003, 2001, 2000, 1999, 1996, 1995, 1991, 1990, 1986, 1985, 1981, 1980, 1976, 1975, 1972, 1971, 1970, 1969, 1967, 1966, 1965, 1964, 1963, 1962, 1961, 1960, 1958, 1957, 1956, 1955, 1954, 1952, 1951, 1950, 1949, 1948, 1947, 1946, 1945, 1944, 1942, 1940, 1939, 1938, 1937, 1936, 1935, 1934, 1933, 1932, 1931, 1930, 1929, 1928, 1927, 1926, 1925, 1924, 1923, 1921, 1920

FINDINGS

Address Researched	Address Not Identified in Research Source
1010 MAIN ST	2020, 2017, 2014, 2010, 2006, 2005, 2004, 2003, 2001, 2000, 1999, 1996, 1995, 1992, 1991, 1990, 1986, 1981, 1980, 1976, 1975, 1972, 1971, 1970, 1969, 1967, 1966, 1965, 1964, 1963, 1962, 1961, 1960, 1958, 1957, 1956, 1955, 1954, 1952, 1951, 1950, 1949, 1948, 1947, 1946, 1945, 1944, 1942, 1940, 1939, 1938, 1937, 1936, 1935, 1934, 1933, 1932, 1931, 1930, 1929, 1928, 1927, 1926, 1925, 1924, 1923, 1921, 1920
1010 MAIN ST	2020, 2017, 2014, 2010, 2006, 2005, 2004, 2003, 2001, 2000, 1999, 1996, 1995, 1992, 1990, 1986, 1985, 1981, 1980, 1976, 1975, 1972, 1971, 1970, 1969, 1967, 1966, 1965, 1964, 1963, 1962, 1961, 1960, 1958, 1957, 1956, 1955, 1954, 1952, 1951, 1950, 1949, 1948, 1947, 1946, 1945, 1944, 1942, 1940, 1939, 1938, 1937, 1936, 1935, 1934, 1933, 1932, 1931, 1930, 1929, 1928, 1927, 1926, 1925, 1924, 1923, 1921, 1920
1010 MAIN ST	2020, 2017, 2014, 2010, 2006, 2005, 2004, 2003, 2001, 2000, 1999, 1996, 1995, 1992, 1991, 1990, 1986, 1985, 1981, 1976, 1975, 1972, 1971, 1970, 1969, 1967, 1966, 1965, 1964, 1963, 1962, 1961, 1960, 1958, 1957, 1956, 1955, 1954, 1952, 1951, 1950, 1949, 1948, 1947, 1946, 1945, 1944, 1942, 1940, 1939, 1938, 1937, 1936, 1935, 1934, 1933, 1932, 1931, 1930, 1929, 1928, 1927, 1926, 1925, 1924, 1923, 1921, 1920
1010 WASHINGTON BLVD	2020, 2017, 2014, 2010, 2006, 2005, 2004, 2003, 2001, 2000, 1999, 1996, 1995, 1992, 1991, 1990, 1986, 1985, 1981, 1976, 1975, 1972, 1971, 1970, 1969, 1967, 1966, 1965, 1964, 1963, 1962, 1961, 1960, 1958, 1957, 1956, 1955, 1954, 1952, 1951, 1950, 1949, 1948, 1947, 1946, 1945, 1944, 1942, 1940, 1939, 1938, 1937, 1936, 1935, 1934, 1933, 1932, 1931, 1930, 1929, 1928, 1927, 1926, 1925, 1924, 1923, 1921, 1920
1010 WASHINGTON BLVD	2020, 2017, 2014, 2010, 2006, 2005, 2004, 2003, 2001, 2000, 1999, 1996, 1995, 1992, 1991, 1990, 1986, 1981, 1980, 1976, 1975, 1972, 1971, 1970, 1969, 1967, 1966, 1965, 1964, 1963, 1962, 1961, 1960, 1958, 1957, 1956, 1955, 1954, 1952, 1951, 1950, 1949, 1948, 1947, 1946, 1945, 1944, 1942, 1940, 1939, 1938, 1937, 1936, 1935, 1934, 1933, 1932, 1931, 1930, 1929, 1928, 1927, 1926, 1925, 1924, 1923, 1921, 1920
1010 WASHINGTON BLVD	2020, 2017, 2014, 2010, 2006, 2005, 2004, 2003, 2001, 2000, 1999, 1996, 1995, 1992, 1990, 1986, 1985, 1981, 1980, 1976, 1975, 1972, 1971, 1970, 1969, 1967, 1966, 1965, 1964, 1963, 1962, 1961, 1960, 1958, 1957, 1956, 1955, 1954, 1952, 1951, 1950, 1949, 1948, 1947, 1946, 1945, 1944, 1942, 1940, 1939, 1938, 1937, 1936, 1935, 1934, 1933, 1932, 1931, 1930, 1929, 1928, 1927, 1926, 1925, 1924, 1923, 1921, 1920
1011 ABBOT KINNEY BLVD	2020, 2017, 2014, 2010, 2006, 2005, 2004, 2003, 2001, 2000, 1999, 1996, 1995, 1991, 1990, 1986, 1985, 1981, 1980, 1976, 1975, 1972, 1971, 1970, 1969, 1967, 1966, 1965, 1964, 1963, 1962, 1961, 1960, 1958, 1957, 1956, 1955, 1954, 1952, 1951, 1950, 1949, 1948, 1947, 1946, 1945, 1944, 1942, 1940, 1939, 1938, 1937, 1936, 1935, 1934, 1933, 1932, 1931, 1930, 1929, 1928, 1927, 1926, 1925, 1924, 1923, 1921, 1920
1011 ABBOT KINNEY BLVD	2020, 2017, 2014, 2010, 2006, 2005, 2004, 2003, 2001, 2000, 1999, 1996, 1992, 1991, 1990, 1986, 1985, 1981, 1980, 1976, 1975, 1972, 1971, 1970, 1969, 1967, 1966, 1965, 1964, 1963, 1962, 1961, 1960, 1958, 1957, 1956, 1955, 1954, 1952, 1951, 1950, 1949, 1948, 1947, 1946, 1945, 1944, 1942, 1940, 1939, 1938, 1937, 1936, 1935, 1934, 1933, 1932, 1931, 1930, 1929, 1928, 1927, 1926, 1925, 1924, 1923, 1921, 1920
1011 ABBOT KINNEY BLVD	2020, 2017, 2014, 2010, 2006, 2005, 2004, 2003, 2001, 1999, 1996, 1995, 1992, 1991, 1990, 1986, 1985, 1981, 1980, 1976, 1975, 1972, 1971, 1970, 1969, 1967, 1966, 1965, 1964, 1963, 1962, 1961, 1960, 1958, 1957, 1956, 1955, 1954, 1952, 1951, 1950, 1949, 1948, 1947, 1946, 1945, 1944, 1942, 1940, 1939, 1938, 1937, 1936, 1935, 1934, 1933, 1932, 1931, 1930, 1929, 1928, 1927, 1926, 1925, 1924, 1923, 1921, 1920

FINDINGS

Address Researched	Address Not Identified in Research Source
1011 MAIN	2020, 2017, 2014, 2010, 2006, 2005, 2004, 2003, 2001, 1999, 1996, 1995, 1992, 1991, 1990, 1986, 1985, 1981, 1980, 1976, 1975, 1972, 1971, 1970, 1969, 1967, 1966, 1965, 1964, 1963, 1962, 1961, 1960, 1958, 1957, 1956, 1955, 1954, 1952, 1951, 1950, 1949, 1948, 1947, 1946, 1945, 1944, 1942, 1940, 1939, 1938, 1937, 1936, 1935, 1934, 1933, 1932, 1931, 1930, 1929, 1928, 1927, 1926, 1925, 1924, 1923, 1921, 1920
1011 MAIN ST	2020, 2017, 2014, 2010, 2006, 2005, 2004, 2003, 2001, 1999, 1996, 1995, 1992, 1991, 1990, 1986, 1985, 1981, 1980, 1976, 1975, 1972, 1971, 1970, 1969, 1967, 1966, 1965, 1964, 1963, 1962, 1961, 1960, 1958, 1957, 1956, 1955, 1954, 1952, 1951, 1950, 1949, 1948, 1947, 1946, 1945, 1944, 1942, 1940, 1939, 1938, 1937, 1936, 1935, 1934, 1933, 1932, 1931, 1930, 1929, 1928, 1927, 1926, 1925, 1924, 1923, 1921, 1920
1011 MAIN ST	2020, 2017, 2014, 2010, 2006, 2004, 2003, 2001, 2000, 1999, 1996, 1995, 1992, 1991, 1990, 1986, 1985, 1981, 1980, 1976, 1975, 1972, 1971, 1970, 1969, 1967, 1966, 1965, 1964, 1963, 1962, 1961, 1960, 1958, 1957, 1956, 1955, 1954, 1952, 1951, 1950, 1949, 1948, 1947, 1946, 1945, 1944, 1942, 1940, 1939, 1938, 1937, 1936, 1935, 1934, 1933, 1932, 1931, 1930, 1929, 1928, 1927, 1926, 1925, 1924, 1923, 1921, 1920
1011 MAIN ST	2020, 2017, 2014, 2010, 2005, 2004, 2003, 2001, 2000, 1999, 1996, 1995, 1992, 1991, 1990, 1986, 1985, 1981, 1980, 1976, 1975, 1972, 1971, 1970, 1969, 1967, 1966, 1965, 1964, 1963, 1962, 1961, 1960, 1958, 1957, 1956, 1955, 1954, 1952, 1951, 1950, 1949, 1948, 1947, 1946, 1945, 1944, 1942, 1940, 1939, 1938, 1937, 1936, 1935, 1934, 1933, 1932, 1931, 1930, 1929, 1928, 1927, 1926, 1925, 1924, 1923, 1921, 1920
1011 MAIN ST	2017, 2014, 2010, 2006, 2005, 2004, 2003, 2001, 2000, 1999, 1996, 1995, 1992, 1991, 1990, 1986, 1985, 1981, 1980, 1976, 1975, 1972, 1971, 1970, 1969, 1967, 1966, 1965, 1964, 1963, 1962, 1961, 1960, 1958, 1957, 1956, 1955, 1954, 1952, 1951, 1950, 1949, 1948, 1947, 1946, 1945, 1944, 1942, 1940, 1939, 1938, 1937, 1936, 1935, 1934, 1933, 1932, 1931, 1930, 1929, 1928, 1927, 1926, 1925, 1924, 1923, 1921, 1920
1011 MAIN ST	2020, 2017, 2010, 2006, 2005, 2004, 2003, 2001, 2000, 1999, 1996, 1995, 1992, 1991, 1990, 1986, 1985, 1981, 1980, 1976, 1975, 1972, 1971, 1970, 1969, 1967, 1966, 1965, 1964, 1963, 1962, 1961, 1960, 1958, 1957, 1956, 1955, 1954, 1952, 1951, 1950, 1949, 1948, 1947, 1946, 1945, 1944, 1942, 1940, 1939, 1938, 1937, 1936, 1935, 1934, 1933, 1932, 1931, 1930, 1929, 1928, 1927, 1926, 1925, 1924, 1923, 1921, 1920
1011 MAIN ST	2020, 2017, 2014, 2006, 2005, 2004, 2003, 2001, 2000, 1999, 1996, 1995, 1992, 1991, 1990, 1986, 1985, 1981, 1980, 1976, 1975, 1972, 1971, 1970, 1969, 1967, 1966, 1965, 1964, 1963, 1962, 1961, 1960, 1958, 1957, 1956, 1955, 1954, 1952, 1951, 1950, 1949, 1948, 1947, 1946, 1945, 1944, 1942, 1940, 1939, 1938, 1937, 1936, 1935, 1934, 1933, 1932, 1931, 1930, 1929, 1928, 1927, 1926, 1925, 1924, 1923, 1921, 1920
1011 MAIN ST	2020, 2017, 2014, 2010, 2006, 2005, 2004, 2003, 2001, 2000, 1999, 1996, 1992, 1991, 1990, 1986, 1985, 1981, 1980, 1976, 1975, 1972, 1971, 1970, 1969, 1967, 1966, 1965, 1964, 1963, 1962, 1961, 1960, 1958, 1957, 1956, 1955, 1954, 1952, 1951, 1950, 1949, 1948, 1947, 1946, 1945, 1944, 1942, 1940, 1939, 1938, 1937, 1936, 1935, 1934, 1933, 1932, 1931, 1930, 1929, 1928, 1927, 1926, 1925, 1924, 1923, 1921, 1920
1011 WASHINGTON BLVD	2020, 2017, 2014, 2010, 2006, 2005, 2004, 2003, 2001, 2000, 1999, 1996, 1995, 1992, 1990, 1986, 1985, 1981, 1980, 1976, 1975, 1972, 1971, 1970, 1969, 1967, 1966, 1965, 1964, 1963, 1962, 1961, 1960, 1958, 1957, 1956, 1955, 1954, 1952, 1951, 1950, 1949, 1948, 1947, 1946, 1945, 1944, 1942, 1940, 1939, 1938, 1937, 1936, 1935, 1934, 1933, 1932, 1931, 1930, 1929, 1928, 1927, 1926, 1925, 1924, 1923, 1921, 1920

FINDINGS

Address Researched	Address Not Identified in Research Source
1011 WASHINGTON BLVD	2020, 2017, 2014, 2010, 2006, 2005, 2004, 2003, 2001, 2000, 1999, 1996, 1995, 1992, 1991, 1990, 1986, 1981, 1980, 1976, 1975, 1972, 1971, 1970, 1969, 1967, 1966, 1965, 1964, 1963, 1962, 1961, 1960, 1958, 1957, 1956, 1955, 1954, 1952, 1951, 1950, 1949, 1948, 1947, 1946, 1945, 1944, 1942, 1940, 1939, 1938, 1937, 1936, 1935, 1934, 1933, 1932, 1931, 1930, 1929, 1928, 1927, 1926, 1925, 1924, 1923, 1921, 1920
1011 WASHINGTON BLVD	2020, 2017, 2014, 2010, 2006, 2005, 2004, 2003, 2001, 2000, 1999, 1996, 1995, 1992, 1991, 1990, 1986, 1985, 1981, 1976, 1975, 1972, 1971, 1970, 1969, 1967, 1966, 1965, 1964, 1963, 1962, 1961, 1960, 1958, 1957, 1956, 1955, 1954, 1952, 1951, 1950, 1949, 1948, 1947, 1946, 1945, 1944, 1942, 1940, 1939, 1938, 1937, 1936, 1935, 1934, 1933, 1932, 1931, 1930, 1929, 1928, 1927, 1926, 1925, 1924, 1923, 1921, 1920
1011 WASHINGTON BLVD	2020, 2017, 2014, 2010, 2006, 2005, 2004, 2003, 2001, 2000, 1999, 1996, 1995, 1992, 1991, 1990, 1986, 1985, 1981, 1980, 1976, 1972, 1971, 1970, 1969, 1967, 1966, 1965, 1964, 1963, 1962, 1961, 1960, 1958, 1957, 1956, 1955, 1954, 1952, 1951, 1950, 1949, 1948, 1947, 1946, 1945, 1944, 1942, 1940, 1939, 1938, 1937, 1936, 1935, 1934, 1933, 1932, 1931, 1930, 1929, 1928, 1927, 1926, 1925, 1924, 1923, 1921, 1920
1011 WASHINGTON BLVD	2020, 2017, 2014, 2010, 2006, 2005, 2004, 2003, 2001, 2000, 1999, 1996, 1995, 1992, 1991, 1990, 1986, 1985, 1981, 1980, 1976, 1975, 1972, 1971, 1970, 1969, 1967, 1966, 1965, 1964, 1963, 1962, 1961, 1960, 1958, 1957, 1956, 1955, 1952, 1951, 1950, 1949, 1948, 1947, 1946, 1945, 1944, 1942, 1940, 1939, 1938, 1937, 1936, 1935, 1934, 1933, 1932, 1931, 1930, 1929, 1928, 1927, 1926, 1925, 1924, 1923, 1921, 1920
1011 WASHINGTON BLVD	2020, 2017, 2014, 2010, 2006, 2005, 2004, 2003, 2001, 2000, 1999, 1996, 1995, 1992, 1991, 1990, 1986, 1985, 1981, 1980, 1976, 1975, 1972, 1971, 1970, 1969, 1967, 1966, 1965, 1964, 1963, 1962, 1961, 1960, 1958, 1957, 1956, 1955, 1954, 1952, 1951, 1950, 1949, 1948, 1947, 1946, 1945, 1944, 1942, 1940, 1939, 1938, 1937, 1936, 1935, 1934, 1932, 1931, 1930, 1929, 1928, 1927, 1926, 1925, 1924, 1923, 1921, 1920
1011 WASHINGTON BLVD	2020, 2017, 2014, 2010, 2006, 2005, 2004, 2003, 2001, 2000, 1999, 1996, 1995, 1992, 1991, 1990, 1986, 1985, 1981, 1980, 1976, 1975, 1972, 1971, 1970, 1969, 1967, 1966, 1965, 1964, 1963, 1962, 1961, 1960, 1958, 1957, 1956, 1955, 1954, 1952, 1951, 1950, 1949, 1948, 1947, 1946, 1945, 1944, 1942, 1940, 1939, 1938, 1937, 1936, 1935, 1934, 1933, 1932, 1931, 1930, 1928, 1927, 1926, 1925, 1924, 1923, 1921, 1920
1011 WASHINGTON BLVD	2020, 2017, 2014, 2010, 2006, 2005, 2004, 2003, 2001, 2000, 1999, 1996, 1995, 1992, 1991, 1990, 1986, 1985, 1981, 1980, 1976, 1975, 1972, 1971, 1970, 1969, 1967, 1966, 1965, 1964, 1963, 1961, 1960, 1958, 1957, 1956, 1955, 1954, 1952, 1951, 1950, 1949, 1948, 1947, 1946, 1945, 1944, 1942, 1940, 1939, 1938, 1937, 1936, 1935, 1934, 1933, 1932, 1931, 1930, 1929, 1928, 1927, 1926, 1925, 1924, 1923, 1921, 1920
1011 WASHINGTON BLVD	2020, 2017, 2014, 2010, 2006, 2005, 2004, 2003, 2001, 2000, 1999, 1996, 1995, 1992, 1991, 1990, 1986, 1985, 1981, 1980, 1976, 1975, 1972, 1971, 1970, 1969, 1967, 1966, 1965, 1964, 1963, 1962, 1961, 1960, 1958, 1957, 1956, 1955, 1954, 1952, 1951, 1950, 1949, 1948, 1947, 1946, 1945, 1944, 1942, 1940, 1939, 1938, 1937, 1936, 1935, 1934, 1933, 1932, 1931, 1930, 1929, 1927, 1926, 1925, 1924, 1923, 1921, 1920
1011 WASHINGTON BLVD	2020, 2017, 2014, 2010, 2006, 2005, 2004, 2003, 2001, 2000, 1999, 1996, 1995, 1992, 1991, 1990, 1986, 1985, 1981, 1980, 1976, 1975, 1972, 1971, 1970, 1969, 1967, 1966, 1965, 1964, 1963, 1962, 1961, 1960, 1958, 1957, 1956, 1955, 1954, 1952, 1951, 1950, 1949, 1948, 1947, 1946, 1945, 1944, 1942, 1940, 1939, 1938, 1937, 1936, 1935, 1934, 1933, 1932, 1931, 1930, 1929, 1928, 1927, 1926, 1925, 1923, 1921, 1920

FINDINGS

Address Researched	Address Not Identified in Research Source
1012 MAIN	2020, 2017, 2014, 2010, 2006, 2005, 2004, 2003, 2001, 2000, 1999, 1996, 1995, 1992, 1991, 1990, 1986, 1985, 1981, 1980, 1976, 1975, 1972, 1971, 1970, 1969, 1967, 1966, 1965, 1964, 1963, 1962, 1961, 1960, 1958, 1957, 1956, 1955, 1954, 1952, 1951, 1950, 1949, 1948, 1947, 1946, 1945, 1944, 1942, 1940, 1939, 1938, 1937, 1935, 1934, 1933, 1932, 1931, 1930, 1929, 1928, 1927, 1926, 1925, 1924, 1923, 1921, 1920
1012 MAIN ST	2020, 2017, 2014, 2010, 2006, 2005, 2004, 2003, 2001, 2000, 1999, 1996, 1995, 1992, 1991, 1990, 1986, 1985, 1981, 1980, 1976, 1975, 1972, 1971, 1970, 1969, 1967, 1966, 1965, 1964, 1963, 1962, 1961, 1960, 1957, 1956, 1955, 1954, 1952, 1951, 1950, 1949, 1948, 1947, 1946, 1945, 1944, 1942, 1940, 1939, 1938, 1937, 1936, 1935, 1934, 1933, 1932, 1931, 1930, 1929, 1928, 1927, 1926, 1925, 1924, 1923, 1921, 1920
1012 MAIN ST	2020, 2017, 2014, 2010, 2006, 2005, 2004, 2003, 2001, 2000, 1999, 1996, 1995, 1992, 1991, 1990, 1986, 1985, 1981, 1980, 1976, 1975, 1972, 1971, 1970, 1969, 1967, 1966, 1964, 1963, 1962, 1961, 1960, 1958, 1957, 1956, 1955, 1954, 1952, 1951, 1950, 1949, 1948, 1947, 1946, 1945, 1944, 1942, 1940, 1939, 1938, 1937, 1936, 1935, 1934, 1933, 1932, 1931, 1930, 1929, 1928, 1927, 1926, 1925, 1924, 1923, 1921, 1920
1014 ELECTRIC AVE	2020, 2017, 2014, 2010, 2005, 2004, 2003, 2001, 2000, 1999, 1996, 1995, 1992, 1991, 1990, 1986, 1985, 1981, 1980, 1976, 1975, 1972, 1971, 1970, 1969, 1967, 1966, 1965, 1964, 1963, 1962, 1961, 1960, 1958, 1957, 1956, 1955, 1954, 1952, 1951, 1950, 1949, 1948, 1947, 1946, 1945, 1944, 1942, 1940, 1939, 1938, 1937, 1936, 1935, 1934, 1933, 1932, 1931, 1930, 1929, 1928, 1927, 1926, 1925, 1924, 1923, 1921, 1920
1014 ELECTRIC AVE	2020, 2017, 2014, 2010, 2006, 2005, 2004, 2003, 2001, 1999, 1996, 1995, 1992, 1991, 1990, 1986, 1985, 1981, 1980, 1976, 1975, 1972, 1971, 1970, 1969, 1967, 1966, 1965, 1964, 1963, 1962, 1961, 1960, 1958, 1957, 1956, 1955, 1954, 1952, 1951, 1950, 1949, 1948, 1947, 1946, 1945, 1944, 1942, 1940, 1939, 1938, 1937, 1936, 1935, 1934, 1933, 1932, 1931, 1930, 1929, 1928, 1927, 1926, 1925, 1924, 1923, 1921, 1920
1014 ELECTRIC AVE	2020, 2017, 2014, 2010, 2006, 2005, 2004, 2003, 2001, 2000, 1999, 1996, 1995, 1992, 1991, 1990, 1986, 1985, 1981, 1980, 1976, 1975, 1972, 1971, 1970, 1969, 1967, 1966, 1965, 1964, 1963, 1962, 1961, 1960, 1958, 1957, 1956, 1955, 1954, 1952, 1951, 1950, 1949, 1948, 1947, 1946, 1945, 1944, 1942, 1940, 1939, 1938, 1937, 1935, 1934, 1933, 1932, 1931, 1930, 1929, 1928, 1927, 1926, 1925, 1924, 1923, 1921, 1920
1014 ELECTRIC AVE	2020, 2017, 2014, 2010, 2006, 2005, 2004, 2003, 2001, 2000, 1999, 1996, 1995, 1992, 1991, 1990, 1986, 1985, 1981, 1980, 1976, 1975, 1972, 1971, 1970, 1969, 1967, 1966, 1965, 1964, 1963, 1962, 1961, 1960, 1958, 1957, 1956, 1955, 1954, 1952, 1951, 1950, 1949, 1948, 1947, 1946, 1945, 1944, 1942, 1940, 1939, 1938, 1937, 1936, 1935, 1934, 1933, 1932, 1931, 1930, 1929, 1927, 1926, 1925, 1924, 1923, 1921, 1920
1014 MAIN	2020, 2017, 2014, 2010, 2006, 2005, 2004, 2003, 2001, 2000, 1999, 1996, 1995, 1992, 1991, 1990, 1986, 1985, 1981, 1980, 1976, 1975, 1972, 1971, 1970, 1969, 1967, 1966, 1965, 1964, 1963, 1962, 1961, 1960, 1958, 1957, 1956, 1955, 1954, 1952, 1951, 1950, 1949, 1948, 1947, 1946, 1945, 1944, 1942, 1940, 1939, 1938, 1937, 1935, 1934, 1933, 1932, 1931, 1930, 1929, 1928, 1927, 1926, 1925, 1924, 1923, 1921, 1920

FINDINGS

Address Researched	Address Not Identified in Research Source
1014 MAIN ST	2020, 2017, 2014, 2010, 2006, 2005, 2004, 2003, 2001, 2000, 1999, 1996, 1995, 1992, 1991, 1990, 1986, 1985, 1981, 1980, 1976, 1975, 1972, 1971, 1970, 1969, 1967, 1966, 1965, 1964, 1963, 1962, 1961, 1960, 1958, 1957, 1956, 1955, 1952, 1951, 1950, 1949, 1948, 1947, 1946, 1945, 1944, 1942, 1940, 1939, 1938, 1937, 1936, 1935, 1934, 1933, 1932, 1931, 1930, 1929, 1928, 1927, 1926, 1925, 1924, 1923, 1921, 1920
1014 MAIN ST	2020, 2017, 2014, 2010, 2006, 2005, 2004, 2003, 2001, 2000, 1999, 1996, 1995, 1992, 1991, 1990, 1986, 1985, 1981, 1980, 1976, 1975, 1972, 1971, 1970, 1969, 1967, 1966, 1964, 1963, 1962, 1961, 1960, 1958, 1957, 1956, 1955, 1954, 1952, 1951, 1950, 1949, 1948, 1947, 1946, 1945, 1944, 1942, 1940, 1939, 1938, 1937, 1936, 1935, 1934, 1933, 1932, 1931, 1930, 1929, 1928, 1927, 1926, 1925, 1924, 1923, 1921, 1920
1015 ABBOT KINNEY BLVD	2020, 2017, 2010, 2006, 2005, 2004, 2003, 2001, 2000, 1999, 1996, 1995, 1992, 1991, 1990, 1986, 1985, 1981, 1980, 1976, 1975, 1972, 1971, 1970, 1969, 1967, 1966, 1965, 1964, 1963, 1962, 1961, 1960, 1958, 1957, 1956, 1955, 1954, 1952, 1951, 1950, 1949, 1948, 1947, 1946, 1945, 1944, 1942, 1940, 1939, 1938, 1937, 1936, 1935, 1934, 1933, 1932, 1931, 1930, 1929, 1928, 1927, 1926, 1925, 1924, 1923, 1921, 1920
1015 ABBOT KINNEY BLVD	2017, 2014, 2010, 2006, 2005, 2004, 2003, 2001, 2000, 1999, 1996, 1995, 1992, 1991, 1990, 1986, 1985, 1981, 1980, 1976, 1975, 1972, 1971, 1970, 1969, 1967, 1966, 1965, 1964, 1963, 1962, 1961, 1960, 1958, 1957, 1956, 1955, 1954, 1952, 1951, 1950, 1949, 1948, 1947, 1946, 1945, 1944, 1942, 1940, 1939, 1938, 1937, 1936, 1935, 1934, 1933, 1932, 1931, 1930, 1929, 1928, 1927, 1926, 1925, 1924, 1923, 1921, 1920
1015 MAIN	2020, 2017, 2014, 2010, 2006, 2005, 2004, 2003, 2001, 1999, 1996, 1995, 1992, 1991, 1990, 1986, 1985, 1981, 1980, 1976, 1975, 1972, 1971, 1970, 1969, 1967, 1966, 1965, 1964, 1963, 1962, 1961, 1960, 1958, 1957, 1956, 1955, 1954, 1952, 1951, 1950, 1949, 1948, 1947, 1946, 1945, 1944, 1942, 1940, 1939, 1938, 1937, 1936, 1935, 1934, 1933, 1932, 1931, 1930, 1929, 1928, 1927, 1926, 1925, 1924, 1923, 1921, 1920
1015 MAIN	2020, 2017, 2014, 2010, 2006, 2005, 2004, 2003, 2001, 2000, 1999, 1996, 1995, 1992, 1991, 1990, 1986, 1985, 1981, 1980, 1976, 1975, 1972, 1971, 1970, 1969, 1967, 1966, 1965, 1964, 1963, 1962, 1961, 1960, 1958, 1957, 1956, 1955, 1954, 1952, 1951, 1950, 1949, 1948, 1947, 1946, 1945, 1944, 1942, 1940, 1939, 1938, 1937, 1935, 1934, 1933, 1932, 1931, 1930, 1929, 1928, 1927, 1926, 1925, 1924, 1923, 1921, 1920
1015 MAIN ST	2020, 2017, 2014, 2010, 2006, 2005, 2004, 2003, 2001, 2000, 1999, 1996, 1995, 1992, 1991, 1990, 1986, 1985, 1981, 1980, 1976, 1975, 1972, 1971, 1970, 1969, 1967, 1966, 1965, 1964, 1963, 1962, 1961, 1960, 1958, 1957, 1956, 1955, 1952, 1951, 1950, 1949, 1948, 1947, 1946, 1945, 1944, 1942, 1940, 1939, 1938, 1937, 1936, 1935, 1934, 1933, 1932, 1931, 1930, 1929, 1928, 1927, 1926, 1925, 1924, 1923, 1921, 1920
1015 MAIN ST	2020, 2017, 2014, 2010, 2006, 2005, 2004, 2003, 2001, 2000, 1999, 1996, 1995, 1992, 1991, 1990, 1986, 1985, 1981, 1980, 1976, 1975, 1972, 1971, 1970, 1969, 1967, 1966, 1965, 1964, 1963, 1962, 1961, 1960, 1957, 1956, 1955, 1954, 1952, 1951, 1950, 1949, 1948, 1947, 1946, 1945, 1944, 1942, 1940, 1939, 1938, 1937, 1936, 1935, 1934, 1933, 1932, 1931, 1930, 1929, 1928, 1927, 1926, 1925, 1924, 1923, 1921, 1920
1015 MAIN ST	2020, 2017, 2014, 2010, 2005, 2004, 2003, 2001, 2000, 1999, 1996, 1995, 1992, 1991, 1990, 1986, 1985, 1981, 1980, 1976, 1975, 1972, 1971, 1970, 1969, 1967, 1966, 1965, 1964, 1963, 1962, 1961, 1960, 1958, 1957, 1956, 1955, 1954, 1952, 1951, 1950, 1949, 1948, 1947, 1946, 1945, 1944, 1942, 1940, 1939, 1938, 1937, 1936, 1935, 1934, 1933, 1932, 1931, 1930, 1929, 1928, 1927, 1926, 1925, 1924, 1923, 1921, 1920

FINDINGS

Address Researched	Address Not Identified in Research Source
1015 MAIN ST	2020, 2017, 2014, 2006, 2005, 2004, 2003, 2001, 2000, 1999, 1996, 1995, 1992, 1991, 1990, 1986, 1985, 1981, 1980, 1976, 1975, 1972, 1971, 1970, 1969, 1967, 1966, 1965, 1964, 1963, 1962, 1961, 1960, 1958, 1957, 1956, 1955, 1954, 1952, 1951, 1950, 1949, 1948, 1947, 1946, 1945, 1944, 1942, 1940, 1939, 1938, 1937, 1936, 1935, 1934, 1933, 1932, 1931, 1930, 1929, 1928, 1927, 1926, 1925, 1924, 1923, 1921, 1920
1015 MAIN ST	2020, 2017, 2014, 2010, 2006, 2005, 2004, 2003, 2001, 2000, 1999, 1996, 1995, 1992, 1991, 1990, 1986, 1985, 1981, 1980, 1976, 1975, 1972, 1971, 1970, 1969, 1967, 1966, 1964, 1963, 1962, 1961, 1960, 1958, 1957, 1956, 1955, 1954, 1952, 1951, 1950, 1949, 1948, 1947, 1946, 1945, 1944, 1942, 1940, 1939, 1938, 1937, 1936, 1935, 1934, 1933, 1932, 1931, 1930, 1929, 1928, 1927, 1926, 1925, 1924, 1923, 1921, 1920
1015 MAIN ST	2020, 2017, 2014, 2010, 2006, 2005, 2004, 2003, 2001, 2000, 1999, 1996, 1995, 1992, 1991, 1990, 1986, 1985, 1981, 1980, 1976, 1975, 1972, 1971, 1969, 1967, 1966, 1965, 1964, 1963, 1962, 1961, 1960, 1958, 1957, 1956, 1955, 1954, 1952, 1951, 1950, 1949, 1948, 1947, 1946, 1945, 1944, 1942, 1940, 1939, 1938, 1937, 1936, 1935, 1934, 1933, 1932, 1931, 1930, 1929, 1928, 1927, 1926, 1925, 1924, 1923, 1921, 1920
1015 MAIN ST	2020, 2017, 2014, 2010, 2006, 2005, 2004, 2003, 2001, 2000, 1999, 1996, 1995, 1992, 1991, 1990, 1986, 1985, 1981, 1980, 1976, 1972, 1971, 1970, 1969, 1967, 1966, 1965, 1964, 1963, 1962, 1961, 1960, 1958, 1957, 1956, 1955, 1954, 1952, 1951, 1950, 1949, 1948, 1947, 1946, 1945, 1944, 1942, 1940, 1939, 1938, 1937, 1936, 1935, 1934, 1933, 1932, 1931, 1930, 1929, 1928, 1927, 1926, 1925, 1924, 1923, 1921, 1920
1015 MAIN ST	2020, 2017, 2014, 2010, 2006, 2005, 2004, 2003, 2001, 2000, 1999, 1996, 1995, 1992, 1991, 1990, 1986, 1985, 1981, 1980, 1975, 1972, 1971, 1970, 1969, 1967, 1966, 1965, 1964, 1963, 1962, 1961, 1960, 1958, 1957, 1956, 1955, 1954, 1952, 1951, 1950, 1949, 1948, 1947, 1946, 1945, 1944, 1942, 1940, 1939, 1938, 1937, 1936, 1935, 1934, 1933, 1932, 1931, 1930, 1929, 1928, 1927, 1926, 1925, 1924, 1923, 1921, 1920
1015 MAIN ST	2020, 2017, 2014, 2010, 2006, 2005, 2004, 2003, 2001, 2000, 1999, 1996, 1995, 1992, 1991, 1990, 1986, 1985, 1981, 1980, 1976, 1975, 1972, 1971, 1970, 1969, 1967, 1966, 1965, 1964, 1963, 1962, 1961, 1960, 1958, 1957, 1956, 1955, 1954, 1952, 1951, 1950, 1949, 1948, 1947, 1946, 1945, 1944, 1942, 1940, 1939, 1938, 1937, 1936, 1935, 1934, 1933, 1932, 1931, 1930, 1929, 1928, 1927, 1926, 1925, 1924, 1923, 1921, 1920
1015 MAIN ST	2020, 2017, 2014, 2010, 2006, 2005, 2004, 2003, 2001, 2000, 1999, 1996, 1995, 1992, 1991, 1990, 1986, 1985, 1981, 1980, 1976, 1975, 1972, 1971, 1970, 1969, 1967, 1966, 1965, 1964, 1963, 1962, 1961, 1960, 1958, 1957, 1956, 1955, 1954, 1952, 1951, 1950, 1949, 1948, 1947, 1946, 1945, 1944, 1942, 1940, 1939, 1938, 1937, 1936, 1935, 1934, 1933, 1932, 1931, 1930, 1929, 1928, 1927, 1926, 1925, 1924, 1923, 1921, 1920
1015 MAIN ST	2020, 2017, 2014, 2010, 2006, 2005, 2004, 2003, 2001, 2000, 1999, 1996, 1995, 1992, 1991, 1990, 1986, 1985, 1981, 1980, 1976, 1975, 1972, 1971, 1970, 1969, 1967, 1966, 1965, 1964, 1963, 1962, 1961, 1960, 1958, 1957, 1956, 1955, 1954, 1952, 1951, 1950, 1949, 1948, 1947, 1946, 1945, 1944, 1942, 1940, 1939, 1938, 1937, 1936, 1935, 1934, 1933, 1932, 1931, 1930, 1929, 1928, 1927, 1926, 1925, 1924, 1923, 1921, 1920
1015 MAIN ST	2020, 2017, 2014, 2010, 2006, 2005, 2004, 2003, 2001, 2000, 1999, 1996, 1992, 1991, 1990, 1986, 1985, 1981, 1980, 1976, 1975, 1972, 1971, 1970, 1969, 1967, 1966, 1965, 1964, 1963, 1962, 1961, 1960, 1958, 1957, 1956, 1955, 1954, 1952, 1951, 1950, 1949, 1948, 1947, 1946, 1945, 1944, 1942, 1940, 1939, 1938, 1937, 1936, 1935, 1934, 1933, 1932, 1931, 1930, 1929, 1928, 1927, 1926, 1925, 1924, 1923, 1921, 1920

FINDINGS

Address Researched	Address Not Identified in Research Source
1015 MAIN ST	2020, 2017, 2014, 2010, 2006, 2005, 2004, 2003, 2001, 2000, 1999, 1996, 1995, 1991, 1990, 1986, 1985, 1981, 1980, 1976, 1975, 1972, 1971, 1970, 1969, 1967, 1966, 1965, 1964, 1963, 1962, 1961, 1960, 1958, 1957, 1956, 1955, 1954, 1952, 1951, 1950, 1949, 1948, 1947, 1946, 1945, 1944, 1942, 1940, 1939, 1938, 1937, 1936, 1935, 1934, 1933, 1932, 1931, 1930, 1929, 1928, 1927, 1926, 1925, 1924, 1923, 1921, 1920
1016 ELECTRIC AVE	2020, 2017, 2014, 2010, 2006, 2005, 2004, 2003, 2001, 2000, 1999, 1996, 1995, 1992, 1990, 1986, 1985, 1981, 1980, 1976, 1975, 1972, 1971, 1970, 1969, 1967, 1966, 1965, 1964, 1963, 1962, 1961, 1960, 1958, 1957, 1956, 1955, 1954, 1952, 1951, 1950, 1949, 1948, 1947, 1946, 1945, 1944, 1942, 1940, 1939, 1938, 1937, 1936, 1935, 1934, 1933, 1932, 1931, 1930, 1929, 1928, 1927, 1926, 1925, 1924, 1923, 1921, 1920
1016 ELECTRIC AVE	2020, 2017, 2014, 2010, 2006, 2005, 2004, 2003, 2001, 2000, 1999, 1996, 1995, 1992, 1991, 1990, 1986, 1985, 1981, 1980, 1976, 1972, 1971, 1970, 1969, 1967, 1966, 1965, 1964, 1963, 1962, 1961, 1960, 1958, 1957, 1956, 1955, 1954, 1952, 1951, 1950, 1949, 1948, 1947, 1946, 1945, 1944, 1942, 1940, 1939, 1938, 1937, 1936, 1935, 1934, 1933, 1932, 1931, 1930, 1929, 1928, 1927, 1926, 1925, 1924, 1923, 1921, 1920
1016 ELECTRIC AVE	2020, 2017, 2014, 2010, 2006, 2005, 2004, 2003, 2001, 2000, 1999, 1996, 1995, 1992, 1991, 1990, 1986, 1985, 1981, 1980, 1976, 1975, 1972, 1971, 1969, 1967, 1966, 1965, 1964, 1963, 1962, 1961, 1960, 1958, 1957, 1956, 1955, 1954, 1952, 1951, 1950, 1949, 1948, 1947, 1946, 1945, 1944, 1942, 1940, 1939, 1938, 1937, 1936, 1935, 1934, 1933, 1932, 1931, 1930, 1929, 1928, 1927, 1926, 1925, 1924, 1923, 1921, 1920
1016 ELECTRIC AVE	2020, 2017, 2014, 2010, 2005, 2004, 2003, 2001, 2000, 1999, 1996, 1995, 1992, 1991, 1990, 1986, 1985, 1981, 1980, 1976, 1975, 1972, 1971, 1970, 1969, 1967, 1966, 1965, 1964, 1963, 1962, 1961, 1960, 1958, 1957, 1956, 1955, 1954, 1952, 1951, 1950, 1949, 1948, 1947, 1946, 1945, 1944, 1942, 1940, 1939, 1938, 1937, 1936, 1935, 1934, 1933, 1932, 1931, 1930, 1929, 1928, 1927, 1926, 1925, 1924, 1923, 1921, 1920
1016 ELECTRIC AVE	2020, 2017, 2014, 2010, 2006, 2005, 2004, 2003, 2001, 1999, 1996, 1995, 1992, 1991, 1990, 1986, 1985, 1981, 1980, 1976, 1975, 1972, 1971, 1970, 1969, 1967, 1966, 1965, 1964, 1963, 1962, 1961, 1960, 1958, 1957, 1956, 1955, 1954, 1952, 1951, 1950, 1949, 1948, 1947, 1946, 1945, 1944, 1942, 1940, 1939, 1938, 1937, 1936, 1935, 1934, 1933, 1932, 1931, 1930, 1929, 1928, 1927, 1926, 1925, 1924, 1923, 1921, 1920
1016 ELECTRIC AVE	2020, 2017, 2014, 2010, 2006, 2005, 2004, 2003, 2001, 2000, 1999, 1996, 1995, 1992, 1991, 1990, 1986, 1985, 1981, 1980, 1976, 1975, 1972, 1971, 1970, 1969, 1967, 1966, 1965, 1964, 1963, 1962, 1961, 1960, 1958, 1957, 1956, 1955, 1954, 1952, 1951, 1950, 1949, 1948, 1947, 1946, 1945, 1944, 1942, 1940, 1939, 1938, 1937, 1935, 1934, 1933, 1932, 1931, 1930, 1929, 1928, 1927, 1926, 1925, 1924, 1923, 1921, 1920
1016 ELECTRIC AVE	2020, 2017, 2014, 2010, 2006, 2005, 2004, 2003, 2001, 2000, 1999, 1996, 1995, 1992, 1991, 1990, 1986, 1985, 1981, 1980, 1976, 1975, 1972, 1971, 1970, 1969, 1967, 1966, 1965, 1964, 1963, 1962, 1961, 1960, 1958, 1957, 1956, 1955, 1954, 1952, 1951, 1950, 1949, 1948, 1947, 1946, 1945, 1944, 1942, 1940, 1939, 1938, 1937, 1936, 1935, 1934, 1933, 1932, 1931, 1930, 1929, 1927, 1926, 1925, 1924, 1923, 1921, 1920
1017 WASHINGTON BLVD	2020, 2017, 2014, 2010, 2006, 2005, 2004, 2003, 2001, 2000, 1999, 1996, 1995, 1992, 1991, 1990, 1986, 1985, 1981, 1980, 1975, 1972, 1971, 1970, 1969, 1967, 1966, 1965, 1964, 1963, 1962, 1961, 1960, 1958, 1957, 1956, 1955, 1954, 1952, 1951, 1950, 1949, 1948, 1947, 1946, 1945, 1944, 1942, 1940, 1939, 1938, 1937, 1936, 1935, 1934, 1933, 1932, 1931, 1930, 1929, 1928, 1927, 1926, 1925, 1924, 1923, 1921, 1920

FINDINGS

Address Researched	Address Not Identified in Research Source
1019 MAIN ST	2020, 2017, 2014, 2010, 2006, 2005, 2004, 2003, 2001, 2000, 1999, 1996, 1995, 1992, 1991, 1990, 1986, 1985, 1981, 1980, 1975, 1972, 1971, 1970, 1969, 1967, 1966, 1965, 1964, 1963, 1962, 1961, 1960, 1958, 1957, 1956, 1955, 1954, 1952, 1951, 1950, 1949, 1948, 1947, 1946, 1945, 1944, 1942, 1940, 1939, 1938, 1937, 1936, 1935, 1934, 1933, 1932, 1931, 1930, 1929, 1928, 1927, 1926, 1925, 1924, 1923, 1921, 1920
102 1/2 BREEZE AVE	2020, 2017, 2014, 2010, 2006, 2005, 2004, 2003, 2001, 2000, 1999, 1996, 1995, 1992, 1991, 1990, 1986, 1985, 1981, 1980, 1976, 1975, 1972, 1971, 1970, 1969, 1967, 1966, 1965, 1964, 1963, 1962, 1961, 1960, 1957, 1956, 1955, 1954, 1952, 1951, 1950, 1949, 1948, 1947, 1946, 1945, 1944, 1942, 1940, 1939, 1938, 1937, 1936, 1935, 1934, 1933, 1932, 1931, 1930, 1929, 1928, 1927, 1926, 1925, 1924, 1923, 1921, 1920
1020 MAIN ST	2020, 2017, 2014, 2010, 2006, 2005, 2004, 2003, 2001, 2000, 1999, 1996, 1995, 1992, 1991, 1990, 1986, 1985, 1981, 1980, 1975, 1972, 1971, 1970, 1969, 1967, 1966, 1965, 1964, 1963, 1962, 1961, 1960, 1958, 1957, 1956, 1955, 1954, 1952, 1951, 1950, 1949, 1948, 1947, 1946, 1945, 1944, 1942, 1940, 1939, 1938, 1937, 1936, 1935, 1934, 1933, 1932, 1931, 1930, 1929, 1928, 1927, 1926, 1925, 1924, 1923, 1921, 1920
1021 ABBOT KINNEY BLVD	2020, 2017, 2014, 2010, 2006, 2005, 2004, 2003, 2001, 2000, 1999, 1996, 1995, 1991, 1990, 1986, 1985, 1981, 1980, 1976, 1975, 1972, 1971, 1970, 1969, 1967, 1966, 1965, 1964, 1963, 1962, 1961, 1960, 1958, 1957, 1956, 1955, 1954, 1952, 1951, 1950, 1949, 1948, 1947, 1946, 1945, 1944, 1942, 1940, 1939, 1938, 1937, 1936, 1935, 1934, 1933, 1932, 1931, 1930, 1929, 1928, 1927, 1926, 1925, 1924, 1923, 1921, 1920
1021 ABBOT KINNEY BLVD	2020, 2017, 2014, 2010, 2006, 2005, 2004, 2003, 2001, 2000, 1999, 1996, 1992, 1991, 1990, 1986, 1985, 1981, 1980, 1976, 1975, 1972, 1971, 1970, 1969, 1967, 1966, 1965, 1964, 1963, 1962, 1961, 1960, 1958, 1957, 1956, 1955, 1954, 1952, 1951, 1950, 1949, 1948, 1947, 1946, 1945, 1944, 1942, 1940, 1939, 1938, 1937, 1936, 1935, 1934, 1933, 1932, 1931, 1930, 1929, 1928, 1927, 1926, 1925, 1924, 1923, 1921, 1920
1021 ABBOT KINNEY BLVD	2020, 2017, 2014, 2010, 2006, 2005, 2004, 2003, 2001, 1999, 1996, 1995, 1992, 1991, 1990, 1986, 1985, 1981, 1980, 1976, 1975, 1972, 1971, 1970, 1969, 1967, 1966, 1965, 1964, 1963, 1962, 1961, 1960, 1958, 1957, 1956, 1955, 1954, 1952, 1951, 1950, 1949, 1948, 1947, 1946, 1945, 1944, 1942, 1940, 1939, 1938, 1937, 1936, 1935, 1934, 1933, 1932, 1931, 1930, 1929, 1928, 1927, 1926, 1925, 1924, 1923, 1921, 1920
1021 ABBOT KINNEY BLVD	2020, 2017, 2014, 2006, 2005, 2004, 2003, 2001, 2000, 1999, 1996, 1995, 1992, 1991, 1990, 1986, 1985, 1981, 1980, 1976, 1975, 1972, 1971, 1970, 1969, 1967, 1966, 1965, 1964, 1963, 1962, 1961, 1960, 1958, 1957, 1956, 1955, 1954, 1952, 1951, 1950, 1949, 1948, 1947, 1946, 1945, 1944, 1942, 1940, 1939, 1938, 1937, 1936, 1935, 1934, 1933, 1932, 1931, 1930, 1929, 1928, 1927, 1926, 1925, 1924, 1923, 1921, 1920
1021 WASHINGTON BLVD	2020, 2017, 2014, 2010, 2006, 2005, 2004, 2003, 2001, 2000, 1999, 1996, 1995, 1992, 1990, 1986, 1985, 1981, 1980, 1976, 1975, 1972, 1971, 1970, 1969, 1967, 1966, 1965, 1964, 1963, 1962, 1961, 1960, 1958, 1957, 1956, 1955, 1954, 1952, 1951, 1950, 1949, 1948, 1947, 1946, 1945, 1944, 1942, 1940, 1939, 1938, 1937, 1936, 1935, 1934, 1933, 1932, 1931, 1930, 1929, 1928, 1927, 1926, 1925, 1924, 1923, 1921, 1920
1021 WASHINGTON BLVD	2020, 2017, 2014, 2010, 2006, 2005, 2004, 2003, 2001, 2000, 1999, 1996, 1995, 1992, 1991, 1990, 1986, 1985, 1981, 1980, 1976, 1972, 1971, 1970, 1969, 1967, 1966, 1965, 1964, 1963, 1962, 1961, 1960, 1958, 1957, 1956, 1955, 1954, 1952, 1951, 1950, 1949, 1948, 1947, 1946, 1945, 1944, 1942, 1940, 1939, 1938, 1937, 1936, 1935, 1934, 1933, 1932, 1931, 1930, 1929, 1928, 1927, 1926, 1925, 1924, 1923, 1921, 1920

FINDINGS

Address Researched	Address Not Identified in Research Source
1021 WASHINGTON BLVD	2020, 2017, 2014, 2010, 2006, 2005, 2004, 2003, 2001, 2000, 1999, 1996, 1995, 1992, 1991, 1990, 1986, 1985, 1981, 1980, 1976, 1975, 1972, 1971, 1970, 1969, 1967, 1966, 1965, 1964, 1963, 1962, 1961, 1960, 1957, 1956, 1955, 1954, 1952, 1951, 1950, 1949, 1948, 1947, 1946, 1945, 1944, 1942, 1940, 1939, 1938, 1937, 1936, 1935, 1934, 1933, 1932, 1931, 1930, 1929, 1928, 1927, 1926, 1925, 1924, 1923, 1921, 1920
1021 WASHINGTON BLVD	2020, 2017, 2014, 2010, 2006, 2005, 2004, 2003, 2001, 2000, 1999, 1996, 1995, 1992, 1991, 1990, 1986, 1985, 1981, 1980, 1976, 1975, 1972, 1971, 1970, 1969, 1967, 1966, 1965, 1964, 1963, 1962, 1961, 1960, 1958, 1957, 1956, 1955, 1952, 1951, 1950, 1949, 1948, 1947, 1946, 1945, 1944, 1942, 1940, 1939, 1938, 1937, 1936, 1935, 1934, 1933, 1932, 1931, 1930, 1929, 1928, 1927, 1926, 1925, 1924, 1923, 1921, 1920
1021 WASHINGTON BLVD	2020, 2017, 2014, 2010, 2006, 2005, 2004, 2003, 2001, 2000, 1999, 1996, 1995, 1992, 1991, 1990, 1986, 1985, 1981, 1980, 1976, 1975, 1972, 1971, 1970, 1969, 1967, 1966, 1965, 1964, 1963, 1962, 1961, 1960, 1958, 1957, 1956, 1955, 1954, 1952, 1951, 1950, 1949, 1948, 1947, 1946, 1945, 1944, 1942, 1940, 1939, 1938, 1937, 1936, 1935, 1934, 1933, 1932, 1931, 1930, 1928, 1927, 1926, 1925, 1924, 1923, 1921, 1920
1021 WASHINGTON BLVD	2020, 2017, 2014, 2010, 2006, 2005, 2004, 2003, 2001, 2000, 1999, 1996, 1995, 1992, 1991, 1990, 1986, 1985, 1981, 1980, 1976, 1975, 1972, 1971, 1970, 1969, 1967, 1966, 1965, 1964, 1963, 1962, 1961, 1960, 1958, 1957, 1956, 1955, 1954, 1952, 1951, 1950, 1949, 1948, 1947, 1946, 1945, 1944, 1942, 1940, 1939, 1938, 1937, 1936, 1935, 1934, 1932, 1931, 1930, 1929, 1928, 1927, 1926, 1925, 1924, 1923, 1921, 1920
1021 WASHINGTON BLVD	2020, 2017, 2014, 2010, 2006, 2005, 2004, 2003, 2001, 2000, 1999, 1996, 1995, 1992, 1991, 1990, 1986, 1985, 1981, 1980, 1976, 1975, 1972, 1971, 1970, 1969, 1967, 1966, 1965, 1964, 1963, 1962, 1961, 1960, 1958, 1957, 1956, 1955, 1954, 1952, 1951, 1950, 1949, 1948, 1947, 1946, 1945, 1944, 1942, 1940, 1939, 1938, 1937, 1936, 1935, 1934, 1933, 1932, 1931, 1930, 1929, 1927, 1926, 1925, 1924, 1923, 1921, 1920
1021A WASHINGTON BLVD	2020, 2017, 2014, 2010, 2006, 2005, 2004, 2003, 2001, 2000, 1999, 1996, 1995, 1992, 1991, 1990, 1986, 1985, 1981, 1980, 1976, 1975, 1972, 1971, 1970, 1969, 1967, 1966, 1965, 1964, 1963, 1961, 1960, 1958, 1957, 1956, 1955, 1954, 1952, 1951, 1950, 1949, 1948, 1947, 1946, 1945, 1944, 1942, 1940, 1939, 1938, 1937, 1936, 1935, 1934, 1933, 1932, 1931, 1930, 1929, 1928, 1927, 1926, 1925, 1924, 1923, 1921, 1920
1023 ABBOT KINNEY BLVD	2020, 2017, 2014, 2010, 2006, 2005, 2004, 2003, 2001, 2000, 1999, 1996, 1992, 1991, 1990, 1986, 1985, 1981, 1980, 1976, 1975, 1972, 1971, 1970, 1969, 1967, 1966, 1965, 1964, 1963, 1962, 1961, 1960, 1958, 1957, 1956, 1955, 1954, 1952, 1951, 1950, 1949, 1948, 1947, 1946, 1945, 1944, 1942, 1940, 1939, 1938, 1937, 1936, 1935, 1934, 1933, 1932, 1931, 1930, 1929, 1928, 1927, 1926, 1925, 1924, 1923, 1921, 1920
1023 ABBOT KINNEY BLVD	2020, 2017, 2014, 2010, 2006, 2005, 2004, 2003, 2001, 2000, 1999, 1996, 1995, 1991, 1990, 1986, 1985, 1981, 1980, 1976, 1975, 1972, 1971, 1970, 1969, 1967, 1966, 1965, 1964, 1963, 1962, 1961, 1960, 1958, 1957, 1956, 1955, 1954, 1952, 1951, 1950, 1949, 1948, 1947, 1946, 1945, 1944, 1942, 1940, 1939, 1938, 1937, 1936, 1935, 1934, 1933, 1932, 1931, 1930, 1929, 1928, 1927, 1926, 1925, 1924, 1923, 1921, 1920
1023 ABBOT KINNEY BLVD	2020, 2017, 2014, 2006, 2005, 2004, 2003, 2001, 2000, 1999, 1996, 1995, 1992, 1991, 1990, 1986, 1985, 1981, 1980, 1976, 1975, 1972, 1971, 1970, 1969, 1967, 1966, 1965, 1964, 1963, 1962, 1961, 1960, 1958, 1957, 1956, 1955, 1954, 1952, 1951, 1950, 1949, 1948, 1947, 1946, 1945, 1944, 1942, 1940, 1939, 1938, 1937, 1936, 1935, 1934, 1933, 1932, 1931, 1930, 1929, 1928, 1927, 1926, 1925, 1924, 1923, 1921, 1920

FINDINGS

Address Researched	Address Not Identified in Research Source
1023 ABBOT KINNEY BLVD	2020, 2017, 2010, 2006, 2005, 2004, 2003, 2001, 2000, 1999, 1996, 1995, 1992, 1991, 1990, 1986, 1985, 1981, 1980, 1976, 1975, 1972, 1971, 1970, 1969, 1967, 1966, 1965, 1964, 1963, 1962, 1961, 1960, 1958, 1957, 1956, 1955, 1954, 1952, 1951, 1950, 1949, 1948, 1947, 1946, 1945, 1944, 1942, 1940, 1939, 1938, 1937, 1936, 1935, 1934, 1933, 1932, 1931, 1930, 1929, 1928, 1927, 1926, 1925, 1924, 1923, 1921, 1920
1023 ABBOT KINNEY BLVD	2017, 2014, 2010, 2006, 2005, 2004, 2003, 2001, 2000, 1999, 1996, 1995, 1992, 1991, 1990, 1986, 1985, 1981, 1980, 1976, 1975, 1972, 1971, 1970, 1969, 1967, 1966, 1965, 1964, 1963, 1962, 1961, 1960, 1958, 1957, 1956, 1955, 1954, 1952, 1951, 1950, 1949, 1948, 1947, 1946, 1945, 1944, 1942, 1940, 1939, 1938, 1937, 1936, 1935, 1934, 1933, 1932, 1931, 1930, 1929, 1928, 1927, 1926, 1925, 1924, 1923, 1921, 1920
1023 ABBOT KINNEY BLVD	2020, 2017, 2014, 2010, 2006, 2005, 2004, 2003, 2001, 1999, 1996, 1995, 1992, 1991, 1990, 1986, 1985, 1981, 1980, 1976, 1975, 1972, 1971, 1970, 1969, 1967, 1966, 1965, 1964, 1963, 1962, 1961, 1960, 1958, 1957, 1956, 1955, 1954, 1952, 1951, 1950, 1949, 1948, 1947, 1946, 1945, 1944, 1942, 1940, 1939, 1938, 1937, 1936, 1935, 1934, 1933, 1932, 1931, 1930, 1929, 1928, 1927, 1926, 1925, 1924, 1923, 1921, 1920
1023 ABBOT KINNEY BLVD	2020, 2017, 2014, 2010, 2005, 2004, 2003, 2001, 2000, 1999, 1996, 1995, 1992, 1991, 1990, 1986, 1985, 1981, 1980, 1976, 1975, 1972, 1971, 1970, 1969, 1967, 1966, 1965, 1964, 1963, 1962, 1961, 1960, 1958, 1957, 1956, 1955, 1954, 1952, 1951, 1950, 1949, 1948, 1947, 1946, 1945, 1944, 1942, 1940, 1939, 1938, 1937, 1936, 1935, 1934, 1933, 1932, 1931, 1930, 1929, 1928, 1927, 1926, 1925, 1924, 1923, 1921, 1920
1023 ABBOT KINNEY BLVD	2020, 2017, 2014, 2010, 2006, 2004, 2003, 2001, 2000, 1999, 1996, 1995, 1992, 1991, 1990, 1986, 1985, 1981, 1980, 1976, 1975, 1972, 1971, 1970, 1969, 1967, 1966, 1965, 1964, 1963, 1962, 1961, 1960, 1958, 1957, 1956, 1955, 1954, 1952, 1951, 1950, 1949, 1948, 1947, 1946, 1945, 1944, 1942, 1940, 1939, 1938, 1937, 1936, 1935, 1934, 1933, 1932, 1931, 1930, 1929, 1928, 1927, 1926, 1925, 1924, 1923, 1921, 1920
1023 WASHINGTON BLVD	2020, 2017, 2014, 2010, 2006, 2005, 2004, 2003, 2001, 2000, 1999, 1996, 1995, 1992, 1990, 1986, 1985, 1981, 1980, 1976, 1975, 1972, 1971, 1970, 1969, 1967, 1966, 1965, 1964, 1963, 1962, 1961, 1960, 1958, 1957, 1956, 1955, 1954, 1952, 1951, 1950, 1949, 1948, 1947, 1946, 1945, 1944, 1942, 1940, 1939, 1938, 1937, 1936, 1935, 1934, 1933, 1932, 1931, 1930, 1929, 1928, 1927, 1926, 1925, 1924, 1923, 1921, 1920
1023 WASHINGTON BLVD	2020, 2017, 2014, 2010, 2006, 2005, 2004, 2003, 2001, 2000, 1999, 1996, 1995, 1992, 1991, 1990, 1986, 1981, 1980, 1976, 1975, 1972, 1971, 1970, 1969, 1967, 1966, 1965, 1964, 1963, 1962, 1961, 1960, 1958, 1957, 1956, 1955, 1954, 1952, 1951, 1950, 1949, 1948, 1947, 1946, 1945, 1944, 1942, 1940, 1939, 1938, 1937, 1936, 1935, 1934, 1933, 1932, 1931, 1930, 1929, 1928, 1927, 1926, 1925, 1924, 1923, 1921, 1920
1023 WASHINGTON BLVD	2020, 2017, 2014, 2010, 2006, 2005, 2004, 2003, 2001, 2000, 1999, 1996, 1995, 1992, 1991, 1990, 1986, 1985, 1981, 1980, 1976, 1972, 1971, 1970, 1969, 1967, 1966, 1965, 1964, 1963, 1962, 1961, 1960, 1958, 1957, 1956, 1955, 1954, 1952, 1951, 1950, 1949, 1948, 1947, 1946, 1945, 1944, 1942, 1940, 1939, 1938, 1937, 1936, 1935, 1934, 1933, 1932, 1931, 1930, 1929, 1928, 1927, 1926, 1925, 1924, 1923, 1921, 1920
1023 WASHINGTON BLVD	2020, 2017, 2014, 2010, 2006, 2005, 2004, 2003, 2001, 2000, 1999, 1996, 1995, 1992, 1991, 1990, 1986, 1985, 1981, 1976, 1975, 1972, 1971, 1970, 1969, 1967, 1966, 1965, 1964, 1963, 1962, 1961, 1960, 1958, 1957, 1956, 1955, 1954, 1952, 1951, 1950, 1949, 1948, 1947, 1946, 1945, 1944, 1942, 1940, 1939, 1938, 1937, 1936, 1935, 1934, 1933, 1932, 1931, 1930, 1929, 1928, 1927, 1926, 1925, 1924, 1923, 1921, 1920

FINDINGS

Address Researched	Address Not Identified in Research Source
1023 WASHINGTON BLVD	2020, 2017, 2014, 2010, 2006, 2005, 2004, 2003, 2001, 2000, 1999, 1996, 1995, 1992, 1991, 1990, 1986, 1985, 1981, 1980, 1976, 1975, 1972, 1971, 1969, 1967, 1966, 1965, 1964, 1963, 1962, 1961, 1960, 1958, 1957, 1956, 1955, 1954, 1952, 1951, 1950, 1949, 1948, 1947, 1946, 1945, 1944, 1942, 1940, 1939, 1938, 1937, 1936, 1935, 1934, 1933, 1932, 1931, 1930, 1929, 1928, 1927, 1926, 1925, 1924, 1923, 1921, 1920
1023 WASHINGTON BLVD	2020, 2017, 2014, 2010, 2006, 2005, 2004, 2003, 2001, 2000, 1999, 1996, 1995, 1992, 1991, 1990, 1986, 1985, 1981, 1980, 1976, 1975, 1972, 1971, 1970, 1969, 1967, 1966, 1965, 1964, 1963, 1962, 1961, 1960, 1958, 1957, 1956, 1955, 1954, 1952, 1951, 1950, 1949, 1948, 1947, 1946, 1945, 1944, 1942, 1940, 1939, 1938, 1937, 1936, 1935, 1934, 1932, 1931, 1930, 1929, 1928, 1927, 1926, 1925, 1924, 1923, 1921, 1920
1023 WASHINGTON BLVD	2020, 2017, 2014, 2010, 2006, 2005, 2004, 2003, 2001, 2000, 1999, 1996, 1995, 1992, 1991, 1990, 1986, 1985, 1981, 1980, 1976, 1975, 1972, 1971, 1970, 1969, 1967, 1966, 1965, 1964, 1963, 1962, 1961, 1960, 1958, 1957, 1956, 1955, 1954, 1952, 1951, 1950, 1949, 1948, 1947, 1946, 1945, 1944, 1942, 1940, 1939, 1938, 1937, 1936, 1935, 1934, 1933, 1932, 1931, 1930, 1929, 1927, 1926, 1925, 1924, 1923, 1921, 1920
1024 WASHINGTON BLVD	2020, 2017, 2014, 2010, 2006, 2005, 2004, 2003, 2001, 2000, 1999, 1996, 1995, 1992, 1991, 1990, 1986, 1985, 1981, 1980, 1976, 1975, 1972, 1971, 1970, 1969, 1967, 1966, 1965, 1964, 1963, 1962, 1961, 1960, 1958, 1957, 1956, 1955, 1954, 1952, 1951, 1950, 1949, 1948, 1947, 1946, 1945, 1944, 1942, 1940, 1939, 1938, 1937, 1936, 1935, 1934, 1933, 1932, 1931, 1930, 1928, 1927, 1926, 1925, 1924, 1923, 1921, 1920
1025 ABBOT KINNEY BLVD	2020, 2017, 2014, 2010, 2006, 2005, 2004, 2003, 2001, 2000, 1999, 1996, 1995, 1991, 1990, 1986, 1985, 1981, 1980, 1976, 1975, 1972, 1971, 1970, 1969, 1967, 1966, 1965, 1964, 1963, 1962, 1961, 1960, 1958, 1957, 1956, 1955, 1954, 1952, 1951, 1950, 1949, 1948, 1947, 1946, 1945, 1944, 1942, 1940, 1939, 1938, 1937, 1936, 1935, 1934, 1933, 1932, 1931, 1930, 1929, 1928, 1927, 1926, 1925, 1924, 1923, 1921, 1920
1025 ABBOT KINNEY BLVD	2020, 2017, 2014, 2010, 2006, 2005, 2004, 2003, 2001, 2000, 1999, 1996, 1992, 1991, 1990, 1986, 1985, 1981, 1980, 1976, 1975, 1972, 1971, 1970, 1969, 1967, 1966, 1965, 1964, 1963, 1962, 1961, 1960, 1958, 1957, 1956, 1955, 1954, 1952, 1951, 1950, 1949, 1948, 1947, 1946, 1945, 1944, 1942, 1940, 1939, 1938, 1937, 1936, 1935, 1934, 1933, 1932, 1931, 1930, 1929, 1928, 1927, 1926, 1925, 1924, 1923, 1921, 1920
1025 ABBOT KINNEY BLVD	2020, 2017, 2014, 2010, 2006, 2004, 2003, 2001, 2000, 1999, 1996, 1995, 1992, 1991, 1990, 1986, 1985, 1981, 1980, 1976, 1975, 1972, 1971, 1970, 1969, 1967, 1966, 1965, 1964, 1963, 1962, 1961, 1960, 1958, 1957, 1956, 1955, 1954, 1952, 1951, 1950, 1949, 1948, 1947, 1946, 1945, 1944, 1942, 1940, 1939, 1938, 1937, 1936, 1935, 1934, 1933, 1932, 1931, 1930, 1929, 1928, 1927, 1926, 1925, 1924, 1923, 1921, 1920
1025 ABBOT KINNEY BLVD	2020, 2017, 2014, 2010, 2005, 2004, 2003, 2001, 2000, 1999, 1996, 1995, 1992, 1991, 1990, 1986, 1985, 1981, 1980, 1976, 1975, 1972, 1971, 1970, 1969, 1967, 1966, 1965, 1964, 1963, 1962, 1961, 1960, 1958, 1957, 1956, 1955, 1954, 1952, 1951, 1950, 1949, 1948, 1947, 1946, 1945, 1944, 1942, 1940, 1939, 1938, 1937, 1936, 1935, 1934, 1933, 1932, 1931, 1930, 1929, 1928, 1927, 1926, 1925, 1924, 1923, 1921, 1920
1025 ABBOT KINNEY BLVD	2020, 2017, 2014, 2010, 2006, 2005, 2004, 2003, 2001, 1999, 1996, 1995, 1992, 1991, 1990, 1986, 1985, 1981, 1980, 1976, 1975, 1972, 1971, 1970, 1969, 1967, 1966, 1965, 1964, 1963, 1962, 1961, 1960, 1958, 1957, 1956, 1955, 1954, 1952, 1951, 1950, 1949, 1948, 1947, 1946, 1945, 1944, 1942, 1940, 1939, 1938, 1937, 1936, 1935, 1934, 1933, 1932, 1931, 1930, 1929, 1928, 1927, 1926, 1925, 1924, 1923, 1921, 1920

FINDINGS

Address Researched	Address Not Identified in Research Source
1025 ABBOT KINNEY BLVD	2020, 2017, 2010, 2006, 2005, 2004, 2003, 2001, 2000, 1999, 1996, 1995, 1992, 1991, 1990, 1986, 1985, 1981, 1980, 1976, 1975, 1972, 1971, 1970, 1969, 1967, 1966, 1965, 1964, 1963, 1962, 1961, 1960, 1958, 1957, 1956, 1955, 1954, 1952, 1951, 1950, 1949, 1948, 1947, 1946, 1945, 1944, 1942, 1940, 1939, 1938, 1937, 1936, 1935, 1934, 1933, 1932, 1931, 1930, 1929, 1928, 1927, 1926, 1925, 1924, 1923, 1921, 1920
1025 ABBOT KINNEY BLVD	2020, 2017, 2014, 2006, 2005, 2004, 2003, 2001, 2000, 1999, 1996, 1995, 1992, 1991, 1990, 1986, 1985, 1981, 1980, 1976, 1975, 1972, 1971, 1970, 1969, 1967, 1966, 1965, 1964, 1963, 1962, 1961, 1960, 1958, 1957, 1956, 1955, 1954, 1952, 1951, 1950, 1949, 1948, 1947, 1946, 1945, 1944, 1942, 1940, 1939, 1938, 1937, 1936, 1935, 1934, 1933, 1932, 1931, 1930, 1929, 1928, 1927, 1926, 1925, 1924, 1923, 1921, 1920
1025 WASHINGTON BLVD	2020, 2017, 2014, 2010, 2006, 2005, 2004, 2003, 2001, 2000, 1999, 1996, 1995, 1992, 1991, 1990, 1986, 1981, 1980, 1976, 1975, 1972, 1971, 1970, 1969, 1967, 1966, 1965, 1964, 1963, 1962, 1961, 1960, 1958, 1957, 1956, 1955, 1954, 1952, 1951, 1950, 1949, 1948, 1947, 1946, 1945, 1944, 1942, 1940, 1939, 1938, 1937, 1936, 1935, 1934, 1933, 1932, 1931, 1930, 1929, 1928, 1927, 1926, 1925, 1924, 1923, 1921, 1920
1025 WASHINGTON BLVD	2020, 2017, 2014, 2010, 2006, 2005, 2004, 2003, 2001, 2000, 1999, 1996, 1995, 1992, 1990, 1986, 1985, 1981, 1980, 1976, 1975, 1972, 1971, 1970, 1969, 1967, 1966, 1965, 1964, 1963, 1962, 1961, 1960, 1958, 1957, 1956, 1955, 1954, 1952, 1951, 1950, 1949, 1948, 1947, 1946, 1945, 1944, 1942, 1940, 1939, 1938, 1937, 1936, 1935, 1934, 1933, 1932, 1931, 1930, 1929, 1928, 1927, 1926, 1925, 1924, 1923, 1921, 1920
1025 WASHINGTON BLVD	2020, 2017, 2014, 2010, 2006, 2005, 2004, 2003, 2001, 2000, 1999, 1996, 1995, 1992, 1991, 1990, 1986, 1985, 1981, 1976, 1975, 1972, 1971, 1970, 1969, 1967, 1966, 1965, 1964, 1963, 1962, 1961, 1960, 1958, 1957, 1956, 1955, 1954, 1952, 1951, 1950, 1949, 1948, 1947, 1946, 1945, 1944, 1942, 1940, 1939, 1938, 1937, 1936, 1935, 1934, 1933, 1932, 1931, 1930, 1929, 1928, 1927, 1926, 1925, 1924, 1923, 1921, 1920
1025 WASHINGTON BLVD	2020, 2017, 2014, 2010, 2006, 2005, 2004, 2003, 2001, 2000, 1999, 1996, 1995, 1992, 1991, 1990, 1986, 1985, 1981, 1980, 1976, 1975, 1972, 1971, 1970, 1969, 1967, 1966, 1965, 1964, 1963, 1962, 1961, 1960, 1958, 1957, 1956, 1955, 1954, 1952, 1951, 1950, 1949, 1948, 1947, 1946, 1945, 1944, 1942, 1940, 1939, 1938, 1937, 1936, 1935, 1934, 1933, 1932, 1931, 1930, 1929, 1928, 1927, 1926, 1925, 1924, 1923, 1921, 1920
1025 WASHINGTON BLVD	2020, 2017, 2014, 2010, 2006, 2005, 2004, 2003, 2001, 2000, 1999, 1996, 1995, 1992, 1991, 1990, 1986, 1985, 1981, 1980, 1976, 1975, 1972, 1971, 1970, 1969, 1967, 1966, 1965, 1964, 1963, 1962, 1961, 1960, 1958, 1957, 1956, 1955, 1954, 1952, 1951, 1950, 1949, 1948, 1947, 1946, 1945, 1944, 1942, 1940, 1939, 1938, 1937, 1936, 1935, 1934, 1933, 1932, 1931, 1930, 1929, 1928, 1927, 1926, 1925, 1924, 1923, 1921, 1920
1025 WASHINGTON BLVD	2020, 2017, 2014, 2010, 2006, 2005, 2004, 2003, 2001, 2000, 1999, 1996, 1995, 1992, 1991, 1990, 1986, 1985, 1981, 1980, 1976, 1975, 1972, 1971, 1970, 1969, 1967, 1966, 1965, 1964, 1963, 1961, 1960, 1958, 1957, 1956, 1955, 1954, 1952, 1951, 1950, 1949, 1948, 1947, 1946, 1945, 1944, 1942, 1940, 1939, 1938, 1937, 1936, 1935, 1934, 1933, 1932, 1931, 1930, 1929, 1928, 1927, 1926, 1925, 1924, 1923, 1921, 1920

FINDINGS

Address Researched	Address Not Identified in Research Source
1025 WASHINGTON BLVD	2020, 2017, 2014, 2010, 2006, 2005, 2004, 2003, 2001, 2000, 1999, 1996, 1995, 1992, 1991, 1990, 1986, 1985, 1981, 1980, 1976, 1975, 1972, 1971, 1970, 1969, 1967, 1966, 1964, 1963, 1962, 1961, 1960, 1958, 1957, 1956, 1955, 1954, 1952, 1951, 1950, 1949, 1948, 1947, 1946, 1945, 1944, 1942, 1940, 1939, 1938, 1937, 1936, 1935, 1934, 1933, 1932, 1931, 1930, 1929, 1928, 1927, 1926, 1925, 1924, 1923, 1921, 1920
1025 WASHINGTON BLVD	2020, 2017, 2014, 2010, 2006, 2005, 2004, 2003, 2001, 2000, 1999, 1996, 1995, 1992, 1991, 1990, 1986, 1985, 1981, 1980, 1976, 1975, 1972, 1971, 1970, 1969, 1967, 1966, 1965, 1964, 1963, 1962, 1961, 1960, 1957, 1956, 1955, 1954, 1952, 1951, 1950, 1949, 1948, 1947, 1946, 1945, 1944, 1942, 1940, 1939, 1938, 1937, 1936, 1935, 1934, 1933, 1932, 1931, 1930, 1929, 1928, 1927, 1926, 1925, 1924, 1923, 1921, 1920
1025 WASHINGTON BLVD	2020, 2017, 2014, 2010, 2006, 2005, 2004, 2003, 2001, 2000, 1999, 1996, 1995, 1992, 1991, 1990, 1986, 1985, 1981, 1980, 1976, 1975, 1972, 1971, 1970, 1969, 1967, 1966, 1965, 1964, 1963, 1962, 1961, 1960, 1958, 1957, 1956, 1955, 1954, 1952, 1951, 1950, 1949, 1948, 1947, 1946, 1945, 1944, 1942, 1940, 1939, 1938, 1937, 1936, 1935, 1934, 1933, 1932, 1931, 1930, 1929, 1927, 1926, 1925, 1924, 1923, 1921, 1920
1026 WASHINGTON BLVD	2020, 2017, 2014, 2010, 2006, 2005, 2004, 2003, 2001, 2000, 1999, 1996, 1995, 1992, 1991, 1990, 1986, 1985, 1981, 1980, 1976, 1975, 1972, 1971, 1970, 1969, 1967, 1966, 1965, 1964, 1963, 1962, 1961, 1960, 1958, 1957, 1956, 1955, 1954, 1952, 1951, 1950, 1949, 1948, 1947, 1946, 1945, 1944, 1942, 1940, 1939, 1938, 1937, 1936, 1935, 1934, 1933, 1932, 1931, 1930, 1929, 1928, 1927, 1926, 1925, 1923, 1921, 1920
1026 WASHINGTON BLVD	2020, 2017, 2014, 2010, 2006, 2005, 2004, 2003, 2001, 2000, 1999, 1996, 1995, 1992, 1991, 1990, 1986, 1985, 1981, 1980, 1976, 1975, 1972, 1971, 1970, 1969, 1967, 1966, 1965, 1964, 1963, 1962, 1961, 1960, 1958, 1957, 1956, 1955, 1954, 1952, 1951, 1950, 1949, 1948, 1947, 1946, 1945, 1944, 1942, 1940, 1939, 1938, 1937, 1936, 1935, 1934, 1933, 1932, 1931, 1930, 1928, 1927, 1926, 1925, 1924, 1923, 1921, 1920
1027 ABBOT KINNEY BLVD	2020, 2017, 2014, 2010, 2006, 2005, 2004, 2003, 2001, 2000, 1999, 1996, 1992, 1991, 1990, 1986, 1985, 1981, 1980, 1976, 1975, 1972, 1971, 1970, 1969, 1967, 1966, 1965, 1964, 1963, 1962, 1961, 1960, 1958, 1957, 1956, 1955, 1954, 1952, 1951, 1950, 1949, 1948, 1947, 1946, 1945, 1944, 1942, 1940, 1939, 1938, 1937, 1936, 1935, 1934, 1933, 1932, 1931, 1930, 1929, 1928, 1927, 1926, 1925, 1924, 1923, 1921, 1920
1027 ABBOT KINNEY BLVD	2020, 2017, 2014, 2010, 2006, 2005, 2004, 2003, 2001, 2000, 1999, 1996, 1995, 1991, 1990, 1986, 1985, 1981, 1980, 1976, 1975, 1972, 1971, 1970, 1969, 1967, 1966, 1965, 1964, 1963, 1962, 1961, 1960, 1958, 1957, 1956, 1955, 1954, 1952, 1951, 1950, 1949, 1948, 1947, 1946, 1945, 1944, 1942, 1940, 1939, 1938, 1937, 1936, 1935, 1934, 1933, 1932, 1931, 1930, 1929, 1928, 1927, 1926, 1925, 1924, 1923, 1921, 1920
1027 ABBOT KINNEY BLVD	2020, 2017, 2014, 2006, 2005, 2004, 2003, 2001, 2000, 1999, 1996, 1995, 1992, 1991, 1990, 1986, 1985, 1981, 1980, 1976, 1975, 1972, 1971, 1970, 1969, 1967, 1966, 1965, 1964, 1963, 1962, 1961, 1960, 1958, 1957, 1956, 1955, 1954, 1952, 1951, 1950, 1949, 1948, 1947, 1946, 1945, 1944, 1942, 1940, 1939, 1938, 1937, 1936, 1935, 1934, 1933, 1932, 1931, 1930, 1929, 1928, 1927, 1926, 1925, 1924, 1923, 1921, 1920
1027 ABBOT KINNEY BLVD	2020, 2017, 2010, 2006, 2005, 2004, 2003, 2001, 2000, 1999, 1996, 1995, 1992, 1991, 1990, 1986, 1985, 1981, 1980, 1976, 1975, 1972, 1971, 1970, 1969, 1967, 1966, 1965, 1964, 1963, 1962, 1961, 1960, 1958, 1957, 1956, 1955, 1954, 1952, 1951, 1950, 1949, 1948, 1947, 1946, 1945, 1944, 1942, 1940, 1939, 1938, 1937, 1936, 1935, 1934, 1933, 1932, 1931, 1930, 1929, 1928, 1927, 1926, 1925, 1924, 1923, 1921, 1920

FINDINGS

Address Researched	Address Not Identified in Research Source
1027 ABBOT KINNEY BLVD	2017, 2014, 2010, 2006, 2005, 2004, 2003, 2001, 2000, 1999, 1996, 1995, 1992, 1991, 1990, 1986, 1985, 1981, 1980, 1976, 1975, 1972, 1971, 1970, 1969, 1967, 1966, 1965, 1964, 1963, 1962, 1961, 1960, 1958, 1957, 1956, 1955, 1954, 1952, 1951, 1950, 1949, 1948, 1947, 1946, 1945, 1944, 1942, 1940, 1939, 1938, 1937, 1936, 1935, 1934, 1933, 1932, 1931, 1930, 1929, 1928, 1927, 1926, 1925, 1924, 1923, 1921, 1920
1027 ABBOT KINNEY BLVD	2020, 2017, 2014, 2010, 2006, 2005, 2004, 2003, 2001, 1999, 1996, 1995, 1992, 1991, 1990, 1986, 1985, 1981, 1980, 1976, 1975, 1972, 1971, 1970, 1969, 1967, 1966, 1965, 1964, 1963, 1962, 1961, 1960, 1958, 1957, 1956, 1955, 1954, 1952, 1951, 1950, 1949, 1948, 1947, 1946, 1945, 1944, 1942, 1940, 1939, 1938, 1937, 1936, 1935, 1934, 1933, 1932, 1931, 1930, 1929, 1928, 1927, 1926, 1925, 1924, 1923, 1921, 1920
1027 ABBOT KINNEY BLVD	2020, 2017, 2014, 2010, 2005, 2004, 2003, 2001, 2000, 1999, 1996, 1995, 1992, 1991, 1990, 1986, 1985, 1981, 1980, 1976, 1975, 1972, 1971, 1970, 1969, 1967, 1966, 1965, 1964, 1963, 1962, 1961, 1960, 1958, 1957, 1956, 1955, 1954, 1952, 1951, 1950, 1949, 1948, 1947, 1946, 1945, 1944, 1942, 1940, 1939, 1938, 1937, 1936, 1935, 1934, 1933, 1932, 1931, 1930, 1929, 1928, 1927, 1926, 1925, 1924, 1923, 1921, 1920
1027 ABBOT KINNEY BLVD	2020, 2017, 2014, 2010, 2006, 2004, 2003, 2001, 2000, 1999, 1996, 1995, 1992, 1991, 1990, 1986, 1985, 1981, 1980, 1976, 1975, 1972, 1971, 1970, 1969, 1967, 1966, 1965, 1964, 1963, 1962, 1961, 1960, 1958, 1957, 1956, 1955, 1954, 1952, 1951, 1950, 1949, 1948, 1947, 1946, 1945, 1944, 1942, 1940, 1939, 1938, 1937, 1936, 1935, 1934, 1933, 1932, 1931, 1930, 1929, 1928, 1927, 1926, 1925, 1924, 1923, 1921, 1920
1027 WASHINGTON BLVD	2020, 2017, 2014, 2010, 2006, 2005, 2004, 2003, 2001, 2000, 1999, 1996, 1995, 1992, 1990, 1986, 1985, 1981, 1980, 1976, 1975, 1972, 1971, 1970, 1969, 1967, 1966, 1965, 1964, 1963, 1962, 1961, 1960, 1958, 1957, 1956, 1955, 1954, 1952, 1951, 1950, 1949, 1948, 1947, 1946, 1945, 1944, 1942, 1940, 1939, 1938, 1937, 1936, 1935, 1934, 1933, 1932, 1931, 1930, 1929, 1928, 1927, 1926, 1925, 1924, 1923, 1921, 1920
1027 WASHINGTON BLVD	2020, 2017, 2014, 2010, 2006, 2005, 2004, 2003, 2001, 2000, 1999, 1996, 1995, 1992, 1991, 1990, 1986, 1985, 1981, 1980, 1976, 1975, 1972, 1971, 1970, 1969, 1967, 1966, 1965, 1964, 1963, 1962, 1961, 1960, 1958, 1957, 1956, 1955, 1954, 1952, 1951, 1950, 1949, 1948, 1947, 1946, 1945, 1944, 1942, 1940, 1939, 1938, 1937, 1936, 1935, 1934, 1933, 1932, 1931, 1930, 1929, 1928, 1927, 1926, 1925, 1924, 1923, 1921, 1920
1027 WASHINGTON BLVD	2020, 2017, 2014, 2010, 2006, 2005, 2004, 2003, 2001, 2000, 1999, 1996, 1995, 1992, 1991, 1990, 1986, 1985, 1981, 1980, 1976, 1972, 1971, 1970, 1969, 1967, 1966, 1965, 1964, 1963, 1962, 1961, 1960, 1958, 1957, 1956, 1955, 1954, 1952, 1951, 1950, 1949, 1948, 1947, 1946, 1945, 1944, 1942, 1940, 1939, 1938, 1937, 1936, 1935, 1934, 1933, 1932, 1931, 1930, 1929, 1928, 1927, 1926, 1925, 1924, 1923, 1921, 1920
1027 WASHINGTON BLVD	2020, 2017, 2014, 2010, 2006, 2005, 2004, 2003, 2001, 2000, 1999, 1996, 1995, 1992, 1991, 1990, 1986, 1985, 1981, 1980, 1976, 1975, 1972, 1971, 1970, 1969, 1967, 1966, 1965, 1964, 1963, 1962, 1961, 1960, 1958, 1957, 1956, 1955, 1954, 1952, 1951, 1950, 1949, 1948, 1947, 1946, 1945, 1944, 1942, 1940, 1939, 1938, 1937, 1936, 1935, 1934, 1933, 1932, 1931, 1930, 1929, 1928, 1927, 1926, 1925, 1924, 1923, 1921, 1920

FINDINGS

Address Researched	Address Not Identified in Research Source
1027 WASHINGTON BLVD	2020, 2017, 2014, 2010, 2006, 2005, 2004, 2003, 2001, 2000, 1999, 1996, 1995, 1992, 1991, 1990, 1986, 1985, 1981, 1980, 1976, 1975, 1972, 1971, 1970, 1969, 1967, 1966, 1965, 1964, 1963, 1962, 1961, 1960, 1957, 1956, 1955, 1954, 1952, 1951, 1950, 1949, 1948, 1947, 1946, 1945, 1944, 1942, 1940, 1939, 1938, 1937, 1936, 1935, 1934, 1933, 1932, 1931, 1930, 1929, 1928, 1927, 1926, 1925, 1924, 1923, 1921, 1920
1027 WASHINGTON BLVD	2020, 2017, 2014, 2010, 2006, 2005, 2004, 2003, 2001, 2000, 1999, 1996, 1995, 1992, 1991, 1990, 1986, 1985, 1981, 1980, 1976, 1975, 1972, 1971, 1970, 1969, 1967, 1966, 1965, 1964, 1963, 1962, 1961, 1960, 1958, 1957, 1956, 1955, 1954, 1952, 1951, 1950, 1949, 1948, 1947, 1946, 1945, 1944, 1942, 1940, 1939, 1938, 1937, 1936, 1935, 1934, 1933, 1932, 1931, 1930, 1929, 1927, 1926, 1925, 1924, 1923, 1921, 1920
1027A WASHINGTON BLVD	2020, 2017, 2014, 2010, 2006, 2005, 2004, 2003, 2001, 2000, 1999, 1996, 1995, 1992, 1991, 1990, 1986, 1985, 1981, 1980, 1976, 1975, 1972, 1971, 1970, 1969, 1967, 1966, 1965, 1964, 1963, 1962, 1961, 1960, 1958, 1957, 1956, 1955, 1952, 1951, 1950, 1949, 1948, 1947, 1946, 1945, 1944, 1942, 1940, 1939, 1938, 1937, 1936, 1935, 1934, 1933, 1932, 1931, 1930, 1929, 1928, 1927, 1926, 1925, 1924, 1923, 1921, 1920
1027B WASHINGTON BLVD	2020, 2017, 2014, 2010, 2006, 2005, 2004, 2003, 2001, 2000, 1999, 1996, 1995, 1992, 1991, 1990, 1986, 1985, 1981, 1980, 1976, 1975, 1972, 1971, 1970, 1969, 1967, 1966, 1965, 1964, 1963, 1962, 1961, 1960, 1957, 1956, 1955, 1954, 1952, 1951, 1950, 1949, 1948, 1947, 1946, 1945, 1944, 1942, 1940, 1939, 1938, 1937, 1936, 1935, 1934, 1933, 1932, 1931, 1930, 1929, 1928, 1927, 1926, 1925, 1924, 1923, 1921, 1920
1029 ABBOT KINNEY BLVD	2020, 2017, 2014, 2010, 2006, 2005, 2004, 2003, 2001, 2000, 1999, 1996, 1995, 1991, 1990, 1986, 1985, 1981, 1980, 1976, 1975, 1972, 1971, 1970, 1969, 1967, 1966, 1965, 1964, 1963, 1962, 1961, 1960, 1958, 1957, 1956, 1955, 1954, 1952, 1951, 1950, 1949, 1948, 1947, 1946, 1945, 1944, 1942, 1940, 1939, 1938, 1937, 1936, 1935, 1934, 1933, 1932, 1931, 1930, 1929, 1928, 1927, 1926, 1925, 1924, 1923, 1921, 1920
1029 ABBOT KINNEY BLVD	2020, 2017, 2014, 2010, 2006, 2005, 2004, 2003, 2001, 2000, 1999, 1996, 1992, 1991, 1990, 1986, 1985, 1981, 1980, 1976, 1975, 1972, 1971, 1970, 1969, 1967, 1966, 1965, 1964, 1963, 1962, 1961, 1960, 1958, 1957, 1956, 1955, 1954, 1952, 1951, 1950, 1949, 1948, 1947, 1946, 1945, 1944, 1942, 1940, 1939, 1938, 1937, 1936, 1935, 1934, 1933, 1932, 1931, 1930, 1929, 1928, 1927, 1926, 1925, 1924, 1923, 1921, 1920
1029 ABBOT KINNEY BLVD	2020, 2017, 2014, 2010, 2006, 2004, 2003, 2001, 2000, 1999, 1996, 1995, 1992, 1991, 1990, 1986, 1985, 1981, 1980, 1976, 1975, 1972, 1971, 1970, 1969, 1967, 1966, 1965, 1964, 1963, 1962, 1961, 1960, 1958, 1957, 1956, 1955, 1954, 1952, 1951, 1950, 1949, 1948, 1947, 1946, 1945, 1944, 1942, 1940, 1939, 1938, 1937, 1936, 1935, 1934, 1933, 1932, 1931, 1930, 1929, 1928, 1927, 1926, 1925, 1924, 1923, 1921, 1920
1029 ABBOT KINNEY BLVD	2020, 2017, 2014, 2010, 2005, 2004, 2003, 2001, 2000, 1999, 1996, 1995, 1992, 1991, 1990, 1986, 1985, 1981, 1980, 1976, 1975, 1972, 1971, 1970, 1969, 1967, 1966, 1965, 1964, 1963, 1962, 1961, 1960, 1958, 1957, 1956, 1955, 1954, 1952, 1951, 1950, 1949, 1948, 1947, 1946, 1945, 1944, 1942, 1940, 1939, 1938, 1937, 1936, 1935, 1934, 1933, 1932, 1931, 1930, 1929, 1928, 1927, 1926, 1925, 1924, 1923, 1921, 1920
118 BREEZE AVE	2020, 2017, 2014, 2010, 2006, 2005, 2004, 2003, 2001, 1999, 1996, 1995, 1992, 1991, 1990, 1986, 1985, 1981, 1980, 1976, 1975, 1972, 1971, 1970, 1969, 1967, 1966, 1965, 1964, 1963, 1962, 1961, 1960, 1958, 1957, 1956, 1955, 1954, 1952, 1951, 1950, 1949, 1948, 1947, 1946, 1945, 1944, 1942, 1940, 1939, 1938, 1937, 1936, 1935, 1934, 1933, 1932, 1931, 1930, 1929, 1928, 1927, 1926, 1925, 1924, 1923, 1921, 1920

FINDINGS

Address Researched	Address Not Identified in Research Source
118 PARK PL	2020, 2017, 2014, 2010, 2006, 2004, 2003, 2001, 2000, 1999, 1996, 1995, 1992, 1991, 1990, 1986, 1985, 1981, 1980, 1976, 1975, 1972, 1971, 1970, 1969, 1967, 1966, 1965, 1964, 1963, 1962, 1961, 1960, 1958, 1957, 1956, 1955, 1954, 1952, 1951, 1950, 1949, 1948, 1947, 1946, 1945, 1944, 1942, 1940, 1939, 1938, 1937, 1936, 1935, 1934, 1933, 1932, 1931, 1930, 1929, 1928, 1927, 1926, 1925, 1924, 1923, 1921, 1920
118 PARK PL	2020, 2017, 2014, 2010, 2006, 2005, 2004, 2003, 2001, 1999, 1996, 1995, 1992, 1991, 1990, 1986, 1985, 1981, 1980, 1976, 1975, 1972, 1971, 1970, 1969, 1967, 1966, 1965, 1964, 1963, 1962, 1961, 1960, 1958, 1957, 1956, 1955, 1954, 1952, 1951, 1950, 1949, 1948, 1947, 1946, 1945, 1944, 1942, 1940, 1939, 1938, 1937, 1936, 1935, 1934, 1933, 1932, 1931, 1930, 1929, 1928, 1927, 1926, 1925, 1924, 1923, 1921, 1920
118 PARK PL	2020, 2017, 2014, 2010, 2005, 2004, 2003, 2001, 2000, 1999, 1996, 1995, 1992, 1991, 1990, 1986, 1985, 1981, 1980, 1976, 1975, 1972, 1971, 1970, 1969, 1967, 1966, 1965, 1964, 1963, 1962, 1961, 1960, 1958, 1957, 1956, 1955, 1954, 1952, 1951, 1950, 1949, 1948, 1947, 1946, 1945, 1944, 1942, 1940, 1939, 1938, 1937, 1936, 1935, 1934, 1933, 1932, 1931, 1930, 1929, 1928, 1927, 1926, 1925, 1924, 1923, 1921, 1920
118 PARK PL	2017, 2014, 2010, 2006, 2005, 2004, 2003, 2001, 2000, 1999, 1996, 1995, 1992, 1991, 1990, 1986, 1985, 1981, 1980, 1976, 1975, 1972, 1971, 1970, 1969, 1967, 1966, 1965, 1964, 1963, 1962, 1961, 1960, 1958, 1957, 1956, 1955, 1954, 1952, 1951, 1950, 1949, 1948, 1947, 1946, 1945, 1944, 1942, 1940, 1939, 1938, 1937, 1936, 1935, 1934, 1933, 1932, 1931, 1930, 1929, 1928, 1927, 1926, 1925, 1924, 1923, 1921, 1920
118 PARK PL	2020, 2017, 2010, 2006, 2005, 2004, 2003, 2001, 2000, 1999, 1996, 1995, 1992, 1991, 1990, 1986, 1985, 1981, 1980, 1976, 1975, 1972, 1971, 1970, 1969, 1967, 1966, 1965, 1964, 1963, 1962, 1961, 1960, 1958, 1957, 1956, 1955, 1954, 1952, 1951, 1950, 1949, 1948, 1947, 1946, 1945, 1944, 1942, 1940, 1939, 1938, 1937, 1936, 1935, 1934, 1933, 1932, 1931, 1930, 1929, 1928, 1927, 1926, 1925, 1924, 1923, 1921, 1920
118 PARK PL	2020, 2017, 2014, 2006, 2005, 2004, 2003, 2001, 2000, 1999, 1996, 1995, 1992, 1991, 1990, 1986, 1985, 1981, 1980, 1976, 1975, 1972, 1971, 1970, 1969, 1967, 1966, 1965, 1964, 1963, 1962, 1961, 1960, 1958, 1957, 1956, 1955, 1954, 1952, 1951, 1950, 1949, 1948, 1947, 1946, 1945, 1944, 1942, 1940, 1939, 1938, 1937, 1936, 1935, 1934, 1933, 1932, 1931, 1930, 1929, 1928, 1927, 1926, 1925, 1924, 1923, 1921, 1920
118 PARK PL	2020, 2017, 2014, 2010, 2006, 2005, 2004, 2003, 2001, 2000, 1999, 1996, 1995, 1992, 1991, 1990, 1986, 1985, 1981, 1980, 1976, 1975, 1972, 1971, 1970, 1969, 1967, 1966, 1965, 1964, 1963, 1962, 1961, 1960, 1958, 1957, 1956, 1955, 1954, 1952, 1951, 1950, 1949, 1948, 1947, 1946, 1945, 1944, 1942, 1940, 1939, 1938, 1937, 1936, 1935, 1934, 1933, 1932, 1931, 1930, 1929, 1928, 1927, 1926, 1925, 1924, 1923, 1921, 1920
118 PARK PL	2020, 2017, 2014, 2010, 2006, 2005, 2004, 2003, 2001, 2000, 1999, 1996, 1995, 1992, 1990, 1986, 1985, 1981, 1980, 1976, 1975, 1972, 1971, 1970, 1969, 1967, 1966, 1965, 1964, 1963, 1962, 1961, 1960, 1958, 1957, 1956, 1955, 1954, 1952, 1951, 1950, 1949, 1948, 1947, 1946, 1945, 1944, 1942, 1940, 1939, 1938, 1937, 1936, 1935, 1934, 1933, 1932, 1931, 1930, 1929, 1928, 1927, 1926, 1925, 1924, 1923, 1921, 1920
118 PARK PL	2020, 2017, 2014, 2010, 2006, 2005, 2004, 2003, 2001, 2000, 1999, 1996, 1992, 1991, 1990, 1986, 1985, 1981, 1980, 1976, 1975, 1972, 1971, 1970, 1969, 1967, 1966, 1965, 1964, 1963, 1962, 1961, 1960, 1958, 1957, 1956, 1955, 1954, 1952, 1951, 1950, 1949, 1948, 1947, 1946, 1945, 1944, 1942, 1940, 1939, 1938, 1937, 1936, 1935, 1934, 1933, 1932, 1931, 1930, 1929, 1928, 1927, 1926, 1925, 1924, 1923, 1921, 1920

FINDINGS

Address Researched	Address Not Identified in Research Source
118 PARK PL	2020, 2017, 2014, 2010, 2006, 2005, 2004, 2003, 2001, 2000, 1999, 1996, 1995, 1992, 1991, 1990, 1986, 1985, 1981, 1980, 1976, 1975, 1972, 1971, 1969, 1967, 1966, 1965, 1964, 1963, 1962, 1961, 1960, 1958, 1957, 1956, 1955, 1954, 1952, 1951, 1950, 1949, 1948, 1947, 1946, 1945, 1944, 1942, 1940, 1939, 1938, 1937, 1936, 1935, 1934, 1933, 1932, 1931, 1930, 1929, 1928, 1927, 1926, 1925, 1924, 1923, 1921, 1920
118 PARK PL	2020, 2017, 2014, 2010, 2006, 2005, 2004, 2003, 2001, 2000, 1999, 1996, 1995, 1992, 1991, 1990, 1986, 1985, 1981, 1980, 1976, 1972, 1971, 1970, 1969, 1967, 1966, 1965, 1964, 1963, 1962, 1961, 1960, 1958, 1957, 1956, 1955, 1954, 1952, 1951, 1950, 1949, 1948, 1947, 1946, 1945, 1944, 1942, 1940, 1939, 1938, 1937, 1936, 1935, 1934, 1933, 1932, 1931, 1930, 1929, 1928, 1927, 1926, 1925, 1924, 1923, 1921, 1920
118 PARK PL	2020, 2017, 2014, 2010, 2006, 2005, 2004, 2003, 2001, 2000, 1999, 1996, 1995, 1992, 1991, 1990, 1986, 1985, 1981, 1976, 1975, 1972, 1971, 1970, 1969, 1967, 1966, 1965, 1964, 1963, 1962, 1961, 1960, 1958, 1957, 1956, 1955, 1954, 1952, 1951, 1950, 1949, 1948, 1947, 1946, 1945, 1944, 1942, 1940, 1939, 1938, 1937, 1936, 1935, 1934, 1933, 1932, 1931, 1930, 1929, 1928, 1927, 1926, 1925, 1924, 1923, 1921, 1920
118 PARK PL	2020, 2017, 2014, 2010, 2006, 2005, 2004, 2003, 2001, 2000, 1999, 1996, 1995, 1992, 1991, 1990, 1986, 1985, 1981, 1980, 1976, 1975, 1972, 1971, 1970, 1969, 1967, 1966, 1965, 1964, 1963, 1961, 1960, 1958, 1957, 1956, 1955, 1954, 1952, 1951, 1950, 1949, 1948, 1947, 1946, 1945, 1944, 1942, 1940, 1939, 1938, 1937, 1936, 1935, 1934, 1933, 1932, 1931, 1930, 1929, 1928, 1927, 1926, 1925, 1924, 1923, 1921, 1920
118 PARK PL	2020, 2017, 2014, 2010, 2006, 2005, 2004, 2003, 2001, 2000, 1999, 1996, 1995, 1992, 1991, 1990, 1986, 1985, 1981, 1980, 1976, 1975, 1972, 1971, 1970, 1969, 1967, 1966, 1964, 1963, 1962, 1961, 1960, 1958, 1957, 1956, 1955, 1954, 1952, 1951, 1950, 1949, 1948, 1947, 1946, 1945, 1944, 1942, 1940, 1939, 1938, 1937, 1936, 1935, 1934, 1933, 1932, 1931, 1930, 1929, 1928, 1927, 1926, 1925, 1924, 1923, 1921, 1920
118 PARK PL	2020, 2017, 2014, 2010, 2006, 2005, 2004, 2003, 2001, 2000, 1999, 1996, 1995, 1992, 1991, 1990, 1986, 1985, 1981, 1980, 1976, 1975, 1972, 1971, 1970, 1969, 1967, 1966, 1965, 1964, 1963, 1962, 1961, 1960, 1957, 1956, 1955, 1954, 1952, 1951, 1950, 1949, 1948, 1947, 1946, 1945, 1944, 1942, 1940, 1939, 1938, 1937, 1936, 1935, 1934, 1933, 1932, 1931, 1930, 1929, 1928, 1927, 1926, 1925, 1924, 1923, 1921, 1920
118 PARK PL	2020, 2017, 2014, 2010, 2006, 2005, 2004, 2003, 2001, 2000, 1999, 1996, 1995, 1992, 1991, 1990, 1986, 1985, 1981, 1980, 1976, 1975, 1972, 1971, 1970, 1969, 1967, 1966, 1965, 1964, 1963, 1962, 1961, 1960, 1958, 1957, 1956, 1955, 1952, 1951, 1950, 1949, 1948, 1947, 1946, 1945, 1944, 1942, 1940, 1939, 1938, 1937, 1936, 1935, 1934, 1933, 1932, 1931, 1930, 1929, 1928, 1927, 1926, 1925, 1924, 1923, 1921, 1920
118 PARK PL	2020, 2017, 2014, 2010, 2006, 2005, 2004, 2003, 2001, 2000, 1999, 1996, 1995, 1992, 1991, 1990, 1986, 1985, 1981, 1980, 1976, 1975, 1972, 1971, 1970, 1969, 1967, 1966, 1965, 1964, 1963, 1962, 1961, 1960, 1958, 1957, 1956, 1955, 1954, 1952, 1951, 1950, 1949, 1948, 1947, 1946, 1945, 1944, 1942, 1940, 1939, 1938, 1937, 1935, 1934, 1933, 1932, 1931, 1930, 1929, 1928, 1927, 1926, 1925, 1924, 1923, 1921, 1920
118 PARK PL	2020, 2017, 2014, 2010, 2006, 2005, 2004, 2003, 2001, 2000, 1999, 1996, 1995, 1992, 1991, 1990, 1986, 1985, 1981, 1980, 1976, 1975, 1972, 1971, 1970, 1969, 1967, 1966, 1965, 1964, 1963, 1962, 1961, 1960, 1958, 1957, 1956, 1955, 1954, 1952, 1951, 1950, 1949, 1948, 1947, 1946, 1945, 1944, 1942, 1940, 1939, 1938, 1937, 1936, 1935, 1934, 1933, 1932, 1931, 1930, 1929, 1927, 1926, 1925, 1924, 1923, 1921, 1920

FINDINGS

Address Researched	Address Not Identified in Research Source
118 PARK PL	2020, 2017, 2014, 2010, 2006, 2005, 2004, 2003, 2001, 2000, 1999, 1996, 1995, 1992, 1991, 1990, 1986, 1985, 1981, 1980, 1976, 1975, 1972, 1971, 1970, 1969, 1967, 1966, 1965, 1964, 1963, 1962, 1961, 1960, 1958, 1957, 1956, 1955, 1954, 1952, 1951, 1950, 1949, 1948, 1947, 1946, 1945, 1944, 1942, 1940, 1939, 1938, 1937, 1936, 1935, 1934, 1932, 1931, 1930, 1929, 1928, 1927, 1926, 1925, 1924, 1923, 1921, 1920
118 PARK PL	2020, 2017, 2014, 2010, 2006, 2005, 2004, 2003, 2001, 2000, 1999, 1996, 1995, 1992, 1991, 1990, 1986, 1985, 1981, 1980, 1976, 1975, 1972, 1971, 1970, 1969, 1967, 1966, 1965, 1964, 1963, 1962, 1961, 1960, 1958, 1957, 1956, 1955, 1954, 1952, 1951, 1950, 1949, 1948, 1947, 1946, 1945, 1944, 1942, 1940, 1939, 1938, 1937, 1936, 1935, 1934, 1933, 1932, 1931, 1930, 1929, 1928, 1927, 1926, 1925, 1923, 1921, 1920
118 PARK PL	2020, 2017, 2014, 2010, 2006, 2005, 2004, 2003, 2001, 2000, 1999, 1996, 1995, 1992, 1991, 1990, 1986, 1985, 1981, 1980, 1976, 1975, 1972, 1971, 1970, 1969, 1967, 1966, 1965, 1964, 1963, 1962, 1961, 1960, 1958, 1957, 1956, 1955, 1954, 1952, 1951, 1950, 1949, 1948, 1947, 1946, 1945, 1944, 1942, 1940, 1939, 1938, 1937, 1936, 1935, 1934, 1933, 1932, 1931, 1930, 1929, 1928, 1927, 1926, 1925, 1924, 1923, 1921
118 VISTA PL	2020, 2017, 2014, 2010, 2006, 2005, 2004, 2003, 2001, 2000, 1999, 1996, 1995, 1992, 1991, 1990, 1986, 1985, 1981, 1980, 1976, 1975, 1972, 1971, 1970, 1969, 1967, 1966, 1965, 1964, 1963, 1962, 1961, 1960, 1958, 1957, 1956, 1955, 1954, 1952, 1951, 1950, 1949, 1948, 1947, 1946, 1945, 1944, 1942, 1940, 1939, 1938, 1937, 1936, 1935, 1934, 1933, 1932, 1931, 1930, 1929, 1928, 1927, 1926, 1925, 1923, 1921, 1920
118 VISTA PL	2020, 2017, 2014, 2010, 2006, 2005, 2004, 2003, 2001, 2000, 1999, 1996, 1995, 1992, 1991, 1990, 1986, 1985, 1981, 1980, 1976, 1975, 1972, 1971, 1970, 1969, 1967, 1966, 1965, 1964, 1963, 1962, 1961, 1960, 1958, 1957, 1956, 1955, 1954, 1952, 1951, 1950, 1949, 1948, 1947, 1946, 1945, 1944, 1942, 1940, 1939, 1938, 1937, 1936, 1935, 1934, 1933, 1932, 1931, 1930, 1929, 1928, 1927, 1926, 1925, 1924, 1923, 1921
118 VISTA PL	2020, 2017, 2014, 2010, 2006, 2005, 2004, 2003, 2001, 2000, 1999, 1996, 1995, 1992, 1991, 1990, 1986, 1985, 1981, 1980, 1976, 1975, 1972, 1971, 1970, 1969, 1967, 1966, 1965, 1964, 1963, 1962, 1961, 1960, 1958, 1957, 1956, 1955, 1954, 1952, 1951, 1950, 1949, 1948, 1947, 1946, 1945, 1944, 1942, 1940, 1939, 1938, 1937, 1936, 1935, 1934, 1933, 1932, 1931, 1930, 1929, 1927, 1926, 1925, 1924, 1923, 1921, 1920
118 VISTA PL	2020, 2017, 2014, 2010, 2006, 2005, 2004, 2003, 2001, 2000, 1999, 1996, 1995, 1992, 1991, 1990, 1986, 1985, 1981, 1980, 1976, 1975, 1972, 1971, 1970, 1969, 1967, 1966, 1965, 1964, 1963, 1962, 1961, 1960, 1958, 1957, 1956, 1955, 1954, 1952, 1951, 1950, 1949, 1948, 1947, 1946, 1945, 1944, 1942, 1940, 1939, 1938, 1937, 1935, 1934, 1933, 1932, 1931, 1930, 1929, 1928, 1927, 1926, 1925, 1924, 1923, 1921, 1920
118 VISTA PL	2020, 2017, 2014, 2010, 2006, 2005, 2004, 2003, 2001, 2000, 1999, 1996, 1995, 1992, 1991, 1990, 1986, 1985, 1981, 1980, 1976, 1975, 1972, 1971, 1970, 1969, 1967, 1966, 1965, 1964, 1963, 1962, 1961, 1960, 1958, 1957, 1956, 1955, 1952, 1951, 1950, 1949, 1948, 1947, 1946, 1945, 1944, 1942, 1940, 1939, 1938, 1937, 1936, 1935, 1934, 1933, 1932, 1931, 1930, 1929, 1928, 1927, 1926, 1925, 1924, 1923, 1921, 1920
118 VISTA PL	2020, 2017, 2014, 2010, 2006, 2005, 2004, 2003, 2001, 2000, 1999, 1996, 1995, 1992, 1991, 1990, 1986, 1985, 1981, 1980, 1976, 1975, 1972, 1971, 1970, 1969, 1967, 1966, 1965, 1964, 1963, 1962, 1961, 1960, 1957, 1956, 1955, 1954, 1952, 1951, 1950, 1949, 1948, 1947, 1946, 1945, 1944, 1942, 1940, 1939, 1938, 1937, 1936, 1935, 1934, 1933, 1932, 1931, 1930, 1929, 1928, 1927, 1926, 1925, 1924, 1923, 1921, 1920

FINDINGS

Address Researched	Address Not Identified in Research Source
118 VISTA PL	2020, 2017, 2014, 2010, 2006, 2005, 2004, 2003, 2001, 2000, 1999, 1996, 1995, 1992, 1991, 1990, 1986, 1985, 1981, 1976, 1975, 1972, 1971, 1970, 1969, 1967, 1966, 1965, 1964, 1963, 1962, 1961, 1960, 1958, 1957, 1956, 1955, 1954, 1952, 1951, 1950, 1949, 1948, 1947, 1946, 1945, 1944, 1942, 1940, 1939, 1938, 1937, 1936, 1935, 1934, 1933, 1932, 1931, 1930, 1929, 1928, 1927, 1926, 1925, 1924, 1923, 1921, 1920
118 VISTA PL	2020, 2017, 2014, 2010, 2006, 2005, 2004, 2003, 2001, 2000, 1999, 1996, 1995, 1992, 1991, 1990, 1986, 1985, 1981, 1980, 1976, 1972, 1971, 1970, 1969, 1967, 1966, 1965, 1964, 1963, 1962, 1961, 1960, 1958, 1957, 1956, 1955, 1954, 1952, 1951, 1950, 1949, 1948, 1947, 1946, 1945, 1944, 1942, 1940, 1939, 1938, 1937, 1936, 1935, 1934, 1933, 1932, 1931, 1930, 1929, 1928, 1927, 1926, 1925, 1924, 1923, 1921, 1920
118 VISTA PL	2020, 2017, 2014, 2010, 2006, 2005, 2004, 2003, 2001, 2000, 1999, 1996, 1995, 1992, 1991, 1990, 1986, 1985, 1981, 1980, 1976, 1975, 1972, 1971, 1969, 1967, 1966, 1965, 1964, 1963, 1962, 1961, 1960, 1958, 1957, 1956, 1955, 1954, 1952, 1951, 1950, 1949, 1948, 1947, 1946, 1945, 1944, 1942, 1940, 1939, 1938, 1937, 1936, 1935, 1934, 1933, 1932, 1931, 1930, 1929, 1928, 1927, 1926, 1925, 1924, 1923, 1921, 1920
118 VISTA PL	2020, 2017, 2014, 2010, 2006, 2005, 2004, 2003, 2001, 2000, 1999, 1996, 1992, 1991, 1990, 1986, 1985, 1981, 1980, 1976, 1975, 1972, 1971, 1970, 1969, 1967, 1966, 1965, 1964, 1963, 1962, 1961, 1960, 1958, 1957, 1956, 1955, 1954, 1952, 1951, 1950, 1949, 1948, 1947, 1946, 1945, 1944, 1942, 1940, 1939, 1938, 1937, 1936, 1935, 1934, 1933, 1932, 1931, 1930, 1929, 1928, 1927, 1926, 1925, 1924, 1923, 1921, 1920
118 VISTA PL	2020, 2017, 2014, 2010, 2006, 2005, 2004, 2003, 2001, 1999, 1996, 1995, 1992, 1991, 1990, 1986, 1985, 1981, 1980, 1976, 1975, 1972, 1971, 1970, 1969, 1967, 1966, 1965, 1964, 1963, 1962, 1961, 1960, 1958, 1957, 1956, 1955, 1954, 1952, 1951, 1950, 1949, 1948, 1947, 1946, 1945, 1944, 1942, 1940, 1939, 1938, 1937, 1936, 1935, 1934, 1933, 1932, 1931, 1930, 1929, 1928, 1927, 1926, 1925, 1924, 1923, 1921, 1920
118 VISTA PL	2020, 2017, 2014, 2010, 2006, 2005, 2004, 2003, 2001, 2000, 1999, 1996, 1995, 1991, 1990, 1986, 1985, 1981, 1980, 1976, 1975, 1972, 1971, 1970, 1969, 1967, 1966, 1965, 1964, 1963, 1962, 1961, 1960, 1958, 1957, 1956, 1955, 1954, 1952, 1951, 1950, 1949, 1948, 1947, 1946, 1945, 1944, 1942, 1940, 1939, 1938, 1937, 1936, 1935, 1934, 1933, 1932, 1931, 1930, 1929, 1928, 1927, 1926, 1925, 1924, 1923, 1921, 1920
118 VISTA PL	2020, 2017, 2014, 2010, 2006, 2005, 2004, 2003, 2001, 2000, 1999, 1996, 1995, 1992, 1991, 1990, 1986, 1985, 1981, 1980, 1976, 1975, 1972, 1971, 1970, 1969, 1967, 1966, 1965, 1964, 1963, 1962, 1961, 1960, 1958, 1957, 1956, 1955, 1954, 1952, 1951, 1950, 1949, 1948, 1947, 1946, 1945, 1944, 1942, 1940, 1939, 1938, 1937, 1936, 1935, 1934, 1933, 1932, 1931, 1930, 1929, 1928, 1927, 1926, 1925, 1924, 1923, 1921, 1920
118 VISTA PL	2020, 2017, 2014, 2006, 2005, 2004, 2003, 2001, 2000, 1999, 1996, 1995, 1992, 1991, 1990, 1986, 1985, 1981, 1980, 1976, 1975, 1972, 1971, 1970, 1969, 1967, 1966, 1965, 1964, 1963, 1962, 1961, 1960, 1958, 1957, 1956, 1955, 1954, 1952, 1951, 1950, 1949, 1948, 1947, 1946, 1945, 1944, 1942, 1940, 1939, 1938, 1937, 1936, 1935, 1934, 1933, 1932, 1931, 1930, 1929, 1928, 1927, 1926, 1925, 1924, 1923, 1921, 1920

FINDINGS

Address Researched	Address Not Identified in Research Source
118 VISTA PL	2020, 2017, 2010, 2006, 2005, 2004, 2003, 2001, 2000, 1999, 1996, 1995, 1992, 1991, 1990, 1986, 1985, 1981, 1980, 1976, 1975, 1972, 1971, 1970, 1969, 1967, 1966, 1965, 1964, 1963, 1962, 1961, 1960, 1958, 1957, 1956, 1955, 1954, 1952, 1951, 1950, 1949, 1948, 1947, 1946, 1945, 1944, 1942, 1940, 1939, 1938, 1937, 1936, 1935, 1934, 1933, 1932, 1931, 1930, 1929, 1928, 1927, 1926, 1925, 1924, 1923, 1921, 1920
118 VISTA PL	2017, 2014, 2010, 2006, 2005, 2004, 2003, 2001, 2000, 1999, 1996, 1995, 1992, 1991, 1990, 1986, 1985, 1981, 1980, 1976, 1975, 1972, 1971, 1970, 1969, 1967, 1966, 1965, 1964, 1963, 1962, 1961, 1960, 1958, 1957, 1956, 1955, 1954, 1952, 1951, 1950, 1949, 1948, 1947, 1946, 1945, 1944, 1942, 1940, 1939, 1938, 1937, 1936, 1935, 1934, 1933, 1932, 1931, 1930, 1929, 1928, 1927, 1926, 1925, 1924, 1923, 1921, 1920
118 VISTA PL	2020, 2017, 2014, 2010, 2005, 2004, 2003, 2001, 2000, 1999, 1996, 1995, 1992, 1991, 1990, 1986, 1985, 1981, 1980, 1976, 1975, 1972, 1971, 1970, 1969, 1967, 1966, 1965, 1964, 1963, 1962, 1961, 1960, 1958, 1957, 1956, 1955, 1954, 1952, 1951, 1950, 1949, 1948, 1947, 1946, 1945, 1944, 1942, 1940, 1939, 1938, 1937, 1936, 1935, 1934, 1933, 1932, 1931, 1930, 1929, 1928, 1927, 1926, 1925, 1924, 1923, 1921, 1920
118 VISTA PL	2020, 2017, 2014, 2010, 2006, 2004, 2003, 2001, 2000, 1999, 1996, 1995, 1992, 1991, 1990, 1986, 1985, 1981, 1980, 1976, 1975, 1972, 1971, 1970, 1969, 1967, 1966, 1965, 1964, 1963, 1962, 1961, 1960, 1958, 1957, 1956, 1955, 1954, 1952, 1951, 1950, 1949, 1948, 1947, 1946, 1945, 1944, 1942, 1940, 1939, 1938, 1937, 1936, 1935, 1934, 1933, 1932, 1931, 1930, 1929, 1928, 1927, 1926, 1925, 1924, 1923, 1921, 1920
119 BROOKS AVE	2020, 2017, 2014, 2010, 2006, 2005, 2004, 2003, 2001, 1999, 1996, 1995, 1992, 1991, 1990, 1986, 1985, 1981, 1980, 1976, 1975, 1972, 1971, 1970, 1969, 1967, 1966, 1965, 1964, 1963, 1962, 1961, 1960, 1958, 1957, 1956, 1955, 1954, 1952, 1951, 1950, 1949, 1948, 1947, 1946, 1945, 1944, 1942, 1940, 1939, 1938, 1937, 1936, 1935, 1934, 1933, 1932, 1931, 1930, 1929, 1928, 1927, 1926, 1925, 1924, 1923, 1921, 1920
119 BROOKS AVE	2020, 2017, 2014, 2010, 2006, 2004, 2003, 2001, 2000, 1999, 1996, 1995, 1992, 1991, 1990, 1986, 1985, 1981, 1980, 1976, 1975, 1972, 1971, 1970, 1969, 1967, 1966, 1965, 1964, 1963, 1962, 1961, 1960, 1958, 1957, 1956, 1955, 1954, 1952, 1951, 1950, 1949, 1948, 1947, 1946, 1945, 1944, 1942, 1940, 1939, 1938, 1937, 1936, 1935, 1934, 1933, 1932, 1931, 1930, 1929, 1928, 1927, 1926, 1925, 1924, 1923, 1921, 1920
119 BROOKS AVE	2020, 2017, 2014, 2010, 2005, 2004, 2003, 2001, 2000, 1999, 1996, 1995, 1992, 1991, 1990, 1986, 1985, 1981, 1980, 1976, 1975, 1972, 1971, 1970, 1969, 1967, 1966, 1965, 1964, 1963, 1962, 1961, 1960, 1958, 1957, 1956, 1955, 1954, 1952, 1951, 1950, 1949, 1948, 1947, 1946, 1945, 1944, 1942, 1940, 1939, 1938, 1937, 1936, 1935, 1934, 1933, 1932, 1931, 1930, 1929, 1928, 1927, 1926, 1925, 1924, 1923, 1921, 1920
119 BROOKS AVE	2020, 2017, 2010, 2006, 2005, 2004, 2003, 2001, 2000, 1999, 1996, 1995, 1992, 1991, 1990, 1986, 1985, 1981, 1980, 1976, 1975, 1972, 1971, 1970, 1969, 1967, 1966, 1965, 1964, 1963, 1962, 1961, 1960, 1958, 1957, 1956, 1955, 1954, 1952, 1951, 1950, 1949, 1948, 1947, 1946, 1945, 1944, 1942, 1940, 1939, 1938, 1937, 1936, 1935, 1934, 1933, 1932, 1931, 1930, 1929, 1928, 1927, 1926, 1925, 1924, 1923, 1921, 1920
119 BROOKS AVE	2017, 2014, 2010, 2006, 2005, 2004, 2003, 2001, 2000, 1999, 1996, 1995, 1992, 1991, 1990, 1986, 1985, 1981, 1980, 1976, 1975, 1972, 1971, 1970, 1969, 1967, 1966, 1965, 1964, 1963, 1962, 1961, 1960, 1958, 1957, 1956, 1955, 1954, 1952, 1951, 1950, 1949, 1948, 1947, 1946, 1945, 1944, 1942, 1940, 1939, 1938, 1937, 1936, 1935, 1934, 1933, 1932, 1931, 1930, 1929, 1928, 1927, 1926, 1925, 1924, 1923, 1921, 1920

FINDINGS

Address Researched	Address Not Identified in Research Source
119 BROOKS AVE	2020, 2017, 2014, 2006, 2005, 2004, 2003, 2001, 2000, 1999, 1996, 1995, 1992, 1991, 1990, 1986, 1985, 1981, 1980, 1976, 1975, 1972, 1971, 1970, 1969, 1967, 1966, 1965, 1964, 1963, 1962, 1961, 1960, 1958, 1957, 1956, 1955, 1954, 1952, 1951, 1950, 1949, 1948, 1947, 1946, 1945, 1944, 1942, 1940, 1939, 1938, 1937, 1936, 1935, 1934, 1933, 1932, 1931, 1930, 1929, 1928, 1927, 1926, 1925, 1924, 1923, 1921, 1920
119 BROOKS AVE	2020, 2017, 2014, 2010, 2006, 2005, 2004, 2003, 2001, 2000, 1999, 1996, 1995, 1992, 1991, 1990, 1986, 1981, 1980, 1976, 1975, 1972, 1971, 1970, 1969, 1967, 1966, 1965, 1964, 1963, 1962, 1961, 1960, 1958, 1957, 1956, 1955, 1954, 1952, 1951, 1950, 1949, 1948, 1947, 1946, 1945, 1944, 1942, 1940, 1939, 1938, 1937, 1936, 1935, 1934, 1933, 1932, 1931, 1930, 1929, 1928, 1927, 1926, 1925, 1924, 1923, 1921, 1920
119 BROOKS AVE	2020, 2017, 2014, 2010, 2006, 2005, 2004, 2003, 2001, 2000, 1999, 1996, 1995, 1992, 1991, 1990, 1986, 1985, 1981, 1980, 1976, 1975, 1972, 1971, 1970, 1969, 1967, 1966, 1964, 1963, 1962, 1961, 1960, 1958, 1957, 1956, 1955, 1954, 1952, 1951, 1950, 1949, 1948, 1947, 1946, 1945, 1944, 1942, 1940, 1939, 1938, 1937, 1936, 1935, 1934, 1933, 1932, 1931, 1930, 1929, 1928, 1927, 1926, 1925, 1924, 1923, 1921, 1920
119 BROOKS AVE	2020, 2017, 2014, 2010, 2006, 2005, 2004, 2003, 2001, 2000, 1999, 1996, 1995, 1992, 1991, 1990, 1986, 1985, 1981, 1980, 1976, 1975, 1972, 1971, 1969, 1967, 1966, 1965, 1964, 1963, 1962, 1961, 1960, 1958, 1957, 1956, 1955, 1954, 1952, 1951, 1950, 1949, 1948, 1947, 1946, 1945, 1944, 1942, 1940, 1939, 1938, 1937, 1936, 1935, 1934, 1933, 1932, 1931, 1930, 1929, 1928, 1927, 1926, 1925, 1924, 1923, 1921, 1920
119 BROOKS AVE	2020, 2017, 2014, 2010, 2006, 2005, 2004, 2003, 2001, 2000, 1999, 1996, 1995, 1992, 1991, 1990, 1986, 1985, 1981, 1980, 1976, 1972, 1971, 1970, 1969, 1967, 1966, 1965, 1964, 1963, 1962, 1961, 1960, 1958, 1957, 1956, 1955, 1954, 1952, 1951, 1950, 1949, 1948, 1947, 1946, 1945, 1944, 1942, 1940, 1939, 1938, 1937, 1936, 1935, 1934, 1933, 1932, 1931, 1930, 1929, 1928, 1927, 1926, 1925, 1924, 1923, 1921, 1920
119 BROOKS AVE	2020, 2017, 2014, 2010, 2006, 2005, 2004, 2003, 2001, 2000, 1999, 1996, 1995, 1992, 1991, 1990, 1986, 1985, 1981, 1980, 1976, 1975, 1972, 1971, 1970, 1969, 1967, 1966, 1965, 1964, 1963, 1962, 1961, 1960, 1958, 1957, 1956, 1955, 1954, 1952, 1951, 1950, 1949, 1948, 1947, 1946, 1945, 1944, 1942, 1940, 1939, 1938, 1937, 1936, 1935, 1934, 1933, 1932, 1931, 1930, 1929, 1928, 1927, 1926, 1925, 1924, 1923, 1921, 1920
119 BROOKS AVE	2020, 2017, 2014, 2010, 2006, 2005, 2004, 2003, 2001, 2000, 1999, 1996, 1995, 1992, 1991, 1990, 1986, 1985, 1981, 1980, 1976, 1975, 1972, 1971, 1970, 1969, 1967, 1966, 1965, 1964, 1963, 1961, 1960, 1958, 1957, 1956, 1955, 1954, 1952, 1951, 1950, 1949, 1948, 1947, 1946, 1945, 1944, 1942, 1940, 1939, 1938, 1937, 1936, 1935, 1934, 1933, 1932, 1931, 1930, 1929, 1928, 1927, 1926, 1925, 1924, 1923, 1921, 1920
119 BROOKS AVE	2020, 2017, 2014, 2010, 2006, 2005, 2004, 2003, 2001, 2000, 1999, 1996, 1995, 1992, 1991, 1990, 1986, 1985, 1981, 1980, 1976, 1975, 1972, 1971, 1970, 1969, 1967, 1966, 1965, 1964, 1963, 1962, 1961, 1960, 1957, 1956, 1955, 1954, 1952, 1951, 1950, 1949, 1948, 1947, 1946, 1945, 1944, 1942, 1940, 1939, 1938, 1937, 1936, 1935, 1934, 1933, 1932, 1931, 1930, 1929, 1928, 1927, 1926, 1925, 1924, 1923, 1921, 1920

FINDINGS

Address Researched	Address Not Identified in Research Source
119 BROOKS AVE	2020, 2017, 2014, 2010, 2006, 2005, 2004, 2003, 2001, 2000, 1999, 1996, 1995, 1992, 1991, 1990, 1986, 1985, 1981, 1980, 1976, 1975, 1972, 1971, 1970, 1969, 1967, 1966, 1965, 1964, 1963, 1962, 1961, 1960, 1958, 1957, 1956, 1955, 1954, 1952, 1951, 1950, 1949, 1948, 1947, 1946, 1945, 1944, 1942, 1940, 1939, 1938, 1937, 1936, 1935, 1934, 1932, 1931, 1930, 1929, 1928, 1927, 1926, 1925, 1924, 1923, 1921, 1920
119 BROOKS AVE	2020, 2017, 2014, 2010, 2006, 2005, 2004, 2003, 2001, 2000, 1999, 1996, 1995, 1992, 1991, 1990, 1986, 1985, 1981, 1980, 1976, 1975, 1972, 1971, 1970, 1969, 1967, 1966, 1965, 1964, 1963, 1962, 1961, 1960, 1958, 1957, 1956, 1955, 1954, 1952, 1951, 1950, 1949, 1948, 1947, 1946, 1945, 1944, 1942, 1940, 1939, 1938, 1937, 1936, 1935, 1934, 1933, 1932, 1931, 1930, 1929, 1927, 1926, 1925, 1924, 1923, 1921, 1920
119 VISTA PL	2020, 2017, 2014, 2010, 2006, 2005, 2004, 2003, 2001, 2000, 1999, 1996, 1995, 1992, 1991, 1990, 1986, 1985, 1981, 1980, 1976, 1975, 1972, 1971, 1970, 1969, 1967, 1966, 1965, 1964, 1963, 1962, 1961, 1960, 1958, 1957, 1956, 1955, 1954, 1952, 1951, 1950, 1949, 1948, 1947, 1946, 1945, 1944, 1942, 1940, 1939, 1938, 1937, 1935, 1934, 1933, 1932, 1931, 1930, 1929, 1928, 1927, 1926, 1925, 1924, 1923, 1921, 1920
119 VISTA PL	2020, 2017, 2014, 2010, 2006, 2005, 2004, 2003, 2001, 2000, 1999, 1996, 1995, 1992, 1991, 1990, 1986, 1985, 1981, 1980, 1976, 1975, 1972, 1971, 1970, 1969, 1967, 1966, 1965, 1964, 1963, 1962, 1961, 1960, 1958, 1957, 1956, 1955, 1952, 1951, 1950, 1949, 1948, 1947, 1946, 1945, 1944, 1942, 1940, 1939, 1938, 1937, 1936, 1935, 1934, 1933, 1932, 1931, 1930, 1929, 1928, 1927, 1926, 1925, 1924, 1923, 1921, 1920
119 VISTA PL	2020, 2017, 2014, 2010, 2006, 2005, 2004, 2003, 2001, 2000, 1999, 1996, 1995, 1992, 1991, 1990, 1986, 1985, 1981, 1980, 1976, 1975, 1972, 1971, 1970, 1969, 1967, 1966, 1965, 1964, 1963, 1961, 1960, 1958, 1957, 1956, 1955, 1954, 1952, 1951, 1950, 1949, 1948, 1947, 1946, 1945, 1944, 1942, 1940, 1939, 1938, 1937, 1936, 1935, 1934, 1933, 1932, 1931, 1930, 1929, 1928, 1927, 1926, 1925, 1924, 1923, 1921, 1920
119 VISTA PL	2020, 2017, 2014, 2010, 2006, 2005, 2004, 2003, 2001, 2000, 1999, 1996, 1995, 1992, 1991, 1990, 1986, 1985, 1981, 1980, 1976, 1975, 1972, 1971, 1970, 1969, 1967, 1966, 1965, 1964, 1963, 1962, 1961, 1960, 1957, 1956, 1955, 1954, 1952, 1951, 1950, 1949, 1948, 1947, 1946, 1945, 1944, 1942, 1940, 1939, 1938, 1937, 1936, 1935, 1934, 1933, 1932, 1931, 1930, 1929, 1928, 1927, 1926, 1925, 1924, 1923, 1921, 1920
119 VISTA PL	2020, 2017, 2014, 2010, 2006, 2005, 2004, 2003, 2001, 2000, 1999, 1996, 1995, 1992, 1991, 1990, 1986, 1985, 1981, 1980, 1976, 1975, 1972, 1971, 1970, 1969, 1967, 1966, 1965, 1964, 1963, 1962, 1961, 1960, 1958, 1957, 1956, 1955, 1954, 1952, 1951, 1950, 1949, 1948, 1947, 1946, 1945, 1944, 1942, 1940, 1939, 1938, 1937, 1936, 1935, 1934, 1933, 1932, 1931, 1930, 1929, 1927, 1926, 1925, 1924, 1923, 1921, 1920
119 VISTA PL	2020, 2017, 2014, 2010, 2006, 2005, 2004, 2003, 2001, 2000, 1999, 1996, 1995, 1992, 1991, 1990, 1986, 1985, 1981, 1980, 1976, 1975, 1972, 1971, 1970, 1969, 1967, 1966, 1965, 1964, 1963, 1962, 1961, 1960, 1958, 1957, 1956, 1955, 1954, 1952, 1951, 1950, 1949, 1948, 1947, 1946, 1945, 1944, 1942, 1940, 1939, 1938, 1937, 1936, 1935, 1934, 1933, 1932, 1931, 1930, 1929, 1928, 1927, 1926, 1925, 1924, 1923, 1921
119 VISTA PL	2020, 2017, 2014, 2010, 2006, 2005, 2004, 2003, 2001, 2000, 1999, 1996, 1995, 1992, 1991, 1990, 1986, 1985, 1981, 1980, 1976, 1975, 1972, 1971, 1970, 1969, 1967, 1966, 1965, 1964, 1963, 1962, 1961, 1960, 1958, 1957, 1956, 1955, 1954, 1952, 1951, 1950, 1949, 1948, 1947, 1946, 1945, 1944, 1942, 1940, 1939, 1938, 1937, 1936, 1935, 1934, 1933, 1932, 1931, 1930, 1929, 1928, 1927, 1926, 1925, 1923, 1921, 1920

FINDINGS

Address Researched	Address Not Identified in Research Source
119 VISTA PL	2020, 2017, 2014, 2010, 2006, 2005, 2004, 2003, 2001, 2000, 1999, 1996, 1995, 1992, 1991, 1990, 1986, 1985, 1981, 1976, 1975, 1972, 1971, 1970, 1969, 1967, 1966, 1965, 1964, 1963, 1962, 1961, 1960, 1958, 1957, 1956, 1955, 1954, 1952, 1951, 1950, 1949, 1948, 1947, 1946, 1945, 1944, 1942, 1940, 1939, 1938, 1937, 1936, 1935, 1934, 1933, 1932, 1931, 1930, 1929, 1928, 1927, 1926, 1925, 1924, 1923, 1921, 1920
119 VISTA PL	2020, 2017, 2014, 2010, 2006, 2005, 2004, 2003, 2001, 2000, 1999, 1996, 1995, 1992, 1991, 1990, 1986, 1985, 1981, 1980, 1976, 1975, 1972, 1971, 1969, 1967, 1966, 1965, 1964, 1963, 1962, 1961, 1960, 1958, 1957, 1956, 1955, 1954, 1952, 1951, 1950, 1949, 1948, 1947, 1946, 1945, 1944, 1942, 1940, 1939, 1938, 1937, 1936, 1935, 1934, 1933, 1932, 1931, 1930, 1929, 1928, 1927, 1926, 1925, 1924, 1923, 1921, 1920
119 VISTA PL	2020, 2017, 2014, 2010, 2006, 2005, 2004, 2003, 2001, 2000, 1999, 1996, 1995, 1992, 1990, 1986, 1985, 1981, 1980, 1976, 1975, 1972, 1971, 1970, 1969, 1967, 1966, 1965, 1964, 1963, 1962, 1961, 1960, 1958, 1957, 1956, 1955, 1954, 1952, 1951, 1950, 1949, 1948, 1947, 1946, 1945, 1944, 1942, 1940, 1939, 1938, 1937, 1936, 1935, 1934, 1933, 1932, 1931, 1930, 1929, 1928, 1927, 1926, 1925, 1924, 1923, 1921, 1920
119 VISTA PL	2020, 2017, 2014, 2010, 2006, 2005, 2004, 2003, 2001, 2000, 1999, 1996, 1995, 1992, 1991, 1990, 1986, 1981, 1980, 1976, 1975, 1972, 1971, 1970, 1969, 1967, 1966, 1965, 1964, 1963, 1962, 1961, 1960, 1958, 1957, 1956, 1955, 1954, 1952, 1951, 1950, 1949, 1948, 1947, 1946, 1945, 1944, 1942, 1940, 1939, 1938, 1937, 1936, 1935, 1934, 1933, 1932, 1931, 1930, 1929, 1928, 1927, 1926, 1925, 1924, 1923, 1921, 1920
119 VISTA PL	2020, 2017, 2014, 2010, 2006, 2005, 2004, 2003, 2001, 2000, 1999, 1996, 1995, 1991, 1990, 1986, 1985, 1981, 1980, 1976, 1975, 1972, 1971, 1970, 1969, 1967, 1966, 1965, 1964, 1963, 1962, 1961, 1960, 1958, 1957, 1956, 1955, 1954, 1952, 1951, 1950, 1949, 1948, 1947, 1946, 1945, 1944, 1942, 1940, 1939, 1938, 1937, 1936, 1935, 1934, 1933, 1932, 1931, 1930, 1929, 1928, 1927, 1926, 1925, 1924, 1923, 1921, 1920
119 VISTA PL	2020, 2017, 2014, 2010, 2006, 2005, 2004, 2003, 2001, 1999, 1996, 1995, 1992, 1991, 1990, 1986, 1985, 1981, 1980, 1976, 1975, 1972, 1971, 1970, 1969, 1967, 1966, 1965, 1964, 1963, 1962, 1961, 1960, 1958, 1957, 1956, 1955, 1954, 1952, 1951, 1950, 1949, 1948, 1947, 1946, 1945, 1944, 1942, 1940, 1939, 1938, 1937, 1936, 1935, 1934, 1933, 1932, 1931, 1930, 1929, 1928, 1927, 1926, 1925, 1924, 1923, 1921, 1920
119 VISTA PL	2020, 2017, 2014, 2010, 2006, 2005, 2004, 2003, 2001, 2000, 1999, 1996, 1992, 1991, 1990, 1986, 1985, 1981, 1980, 1976, 1975, 1972, 1971, 1970, 1969, 1967, 1966, 1965, 1964, 1963, 1962, 1961, 1960, 1958, 1957, 1956, 1955, 1954, 1952, 1951, 1950, 1949, 1948, 1947, 1946, 1945, 1944, 1942, 1940, 1939, 1938, 1937, 1936, 1935, 1934, 1933, 1932, 1931, 1930, 1929, 1928, 1927, 1926, 1925, 1924, 1923, 1921, 1920
119 VISTA PL	2020, 2017, 2010, 2006, 2005, 2004, 2003, 2001, 2000, 1999, 1996, 1995, 1992, 1991, 1990, 1986, 1985, 1981, 1980, 1976, 1975, 1972, 1971, 1970, 1969, 1967, 1966, 1965, 1964, 1963, 1962, 1961, 1960, 1958, 1957, 1956, 1955, 1954, 1952, 1951, 1950, 1949, 1948, 1947, 1946, 1945, 1944, 1942, 1940, 1939, 1938, 1937, 1936, 1935, 1934, 1933, 1932, 1931, 1930, 1929, 1928, 1927, 1926, 1925, 1924, 1923, 1921, 1920
119 VISTA PL	2020, 2017, 2014, 2006, 2005, 2004, 2003, 2001, 2000, 1999, 1996, 1995, 1992, 1991, 1990, 1986, 1985, 1981, 1980, 1976, 1975, 1972, 1971, 1970, 1969, 1967, 1966, 1965, 1964, 1963, 1962, 1961, 1960, 1958, 1957, 1956, 1955, 1954, 1952, 1951, 1950, 1949, 1948, 1947, 1946, 1945, 1944, 1942, 1940, 1939, 1938, 1937, 1936, 1935, 1934, 1933, 1932, 1931, 1930, 1929, 1928, 1927, 1926, 1925, 1924, 1923, 1921, 1920

FINDINGS

Address Researched	Address Not Identified in Research Source
119 VISTA PL	2017, 2014, 2010, 2006, 2005, 2004, 2003, 2001, 2000, 1999, 1996, 1995, 1992, 1991, 1990, 1986, 1985, 1981, 1980, 1976, 1975, 1972, 1971, 1970, 1969, 1967, 1966, 1965, 1964, 1963, 1962, 1961, 1960, 1958, 1957, 1956, 1955, 1954, 1952, 1951, 1950, 1949, 1948, 1947, 1946, 1945, 1944, 1942, 1940, 1939, 1938, 1937, 1936, 1935, 1934, 1933, 1932, 1931, 1930, 1929, 1928, 1927, 1926, 1925, 1924, 1923, 1921, 1920
119 VISTA PL	2020, 2017, 2014, 2010, 2005, 2004, 2003, 2001, 2000, 1999, 1996, 1995, 1992, 1991, 1990, 1986, 1985, 1981, 1980, 1976, 1975, 1972, 1971, 1970, 1969, 1967, 1966, 1965, 1964, 1963, 1962, 1961, 1960, 1958, 1957, 1956, 1955, 1954, 1952, 1951, 1950, 1949, 1948, 1947, 1946, 1945, 1944, 1942, 1940, 1939, 1938, 1937, 1936, 1935, 1934, 1933, 1932, 1931, 1930, 1929, 1928, 1927, 1926, 1925, 1924, 1923, 1921, 1920
119 VISTA PL	2020, 2017, 2014, 2010, 2006, 2004, 2003, 2001, 2000, 1999, 1996, 1995, 1992, 1991, 1990, 1986, 1985, 1981, 1980, 1976, 1975, 1972, 1971, 1970, 1969, 1967, 1966, 1965, 1964, 1963, 1962, 1961, 1960, 1958, 1957, 1956, 1955, 1954, 1952, 1951, 1950, 1949, 1948, 1947, 1946, 1945, 1944, 1942, 1940, 1939, 1938, 1937, 1936, 1935, 1934, 1933, 1932, 1931, 1930, 1929, 1928, 1927, 1926, 1925, 1924, 1923, 1921, 1920
120 1/2 BREEZE AVE	2020, 2017, 2014, 2010, 2006, 2005, 2004, 2003, 2001, 2000, 1999, 1996, 1995, 1992, 1991, 1990, 1986, 1985, 1981, 1980, 1976, 1975, 1972, 1971, 1970, 1969, 1967, 1966, 1965, 1964, 1963, 1962, 1961, 1960, 1957, 1956, 1955, 1954, 1952, 1951, 1950, 1949, 1948, 1947, 1946, 1945, 1944, 1942, 1940, 1939, 1938, 1937, 1936, 1935, 1934, 1933, 1932, 1931, 1930, 1929, 1928, 1927, 1926, 1925, 1924, 1923, 1921, 1920
120 1/2 VISTA PL	2020, 2017, 2014, 2010, 2006, 2005, 2004, 2003, 2001, 2000, 1999, 1996, 1995, 1992, 1991, 1990, 1986, 1985, 1981, 1980, 1976, 1975, 1972, 1971, 1970, 1969, 1967, 1966, 1965, 1964, 1963, 1962, 1961, 1960, 1958, 1957, 1956, 1955, 1952, 1951, 1950, 1949, 1948, 1947, 1946, 1945, 1944, 1942, 1940, 1939, 1938, 1937, 1936, 1935, 1934, 1933, 1932, 1931, 1930, 1929, 1928, 1927, 1926, 1925, 1924, 1923, 1921, 1920
120 BREEZE AVE	2020, 2017, 2014, 2010, 2006, 2005, 2004, 2003, 2001, 2000, 1999, 1996, 1995, 1992, 1991, 1990, 1986, 1985, 1981, 1980, 1976, 1975, 1972, 1971, 1970, 1969, 1967, 1966, 1965, 1964, 1963, 1962, 1961, 1960, 1958, 1957, 1956, 1955, 1954, 1952, 1951, 1950, 1949, 1948, 1947, 1946, 1945, 1944, 1942, 1940, 1939, 1938, 1937, 1935, 1934, 1933, 1932, 1931, 1930, 1929, 1928, 1927, 1926, 1925, 1924, 1923, 1921, 1920
120 BREEZE AVE	2020, 2017, 2014, 2010, 2006, 2005, 2004, 2003, 2001, 2000, 1999, 1996, 1995, 1992, 1991, 1990, 1986, 1985, 1981, 1980, 1976, 1975, 1972, 1971, 1970, 1969, 1967, 1966, 1965, 1964, 1963, 1962, 1961, 1960, 1958, 1957, 1956, 1955, 1954, 1952, 1951, 1950, 1949, 1948, 1947, 1946, 1945, 1944, 1942, 1940, 1939, 1938, 1937, 1936, 1935, 1934, 1932, 1931, 1930, 1929, 1928, 1927, 1926, 1925, 1924, 1923, 1921, 1920
120 BREEZE AVE	2020, 2017, 2014, 2010, 2006, 2005, 2004, 2003, 2001, 2000, 1999, 1996, 1995, 1992, 1991, 1990, 1986, 1985, 1981, 1980, 1976, 1975, 1972, 1971, 1970, 1969, 1967, 1966, 1965, 1964, 1963, 1962, 1961, 1960, 1958, 1957, 1956, 1955, 1954, 1952, 1951, 1950, 1949, 1948, 1947, 1946, 1945, 1944, 1942, 1940, 1939, 1938, 1937, 1936, 1935, 1934, 1933, 1932, 1931, 1930, 1929, 1927, 1926, 1925, 1924, 1923, 1921, 1920
120 BREEZE AVE	2020, 2017, 2014, 2010, 2006, 2005, 2004, 2003, 2001, 2000, 1999, 1996, 1995, 1992, 1991, 1990, 1986, 1985, 1981, 1980, 1976, 1975, 1972, 1971, 1970, 1969, 1967, 1966, 1965, 1964, 1963, 1962, 1961, 1960, 1958, 1957, 1956, 1955, 1952, 1951, 1950, 1949, 1948, 1947, 1946, 1945, 1944, 1942, 1940, 1939, 1938, 1937, 1936, 1935, 1934, 1933, 1932, 1931, 1930, 1929, 1928, 1927, 1926, 1925, 1924, 1923, 1921, 1920

FINDINGS

Address Researched	Address Not Identified in Research Source
120 BREEZE AVE	2020, 2017, 2014, 2010, 2006, 2005, 2004, 2003, 2001, 1999, 1996, 1995, 1992, 1991, 1990, 1986, 1985, 1981, 1980, 1976, 1975, 1972, 1971, 1970, 1969, 1967, 1966, 1965, 1964, 1963, 1962, 1961, 1960, 1958, 1957, 1956, 1955, 1954, 1952, 1951, 1950, 1949, 1948, 1947, 1946, 1945, 1944, 1942, 1940, 1939, 1938, 1937, 1936, 1935, 1934, 1933, 1932, 1931, 1930, 1929, 1928, 1927, 1926, 1925, 1924, 1923, 1921, 1920
120 BREEZE AVE	2020, 2017, 2014, 2010, 2006, 2004, 2003, 2001, 2000, 1999, 1996, 1995, 1992, 1991, 1990, 1986, 1985, 1981, 1980, 1976, 1975, 1972, 1971, 1970, 1969, 1967, 1966, 1965, 1964, 1963, 1962, 1961, 1960, 1958, 1957, 1956, 1955, 1954, 1952, 1951, 1950, 1949, 1948, 1947, 1946, 1945, 1944, 1942, 1940, 1939, 1938, 1937, 1936, 1935, 1934, 1933, 1932, 1931, 1930, 1929, 1928, 1927, 1926, 1925, 1924, 1923, 1921, 1920
120 BREEZE AVE	2020, 2017, 2010, 2006, 2005, 2004, 2003, 2001, 2000, 1999, 1996, 1995, 1992, 1991, 1990, 1986, 1985, 1981, 1980, 1976, 1975, 1972, 1971, 1970, 1969, 1967, 1966, 1965, 1964, 1963, 1962, 1961, 1960, 1958, 1957, 1956, 1955, 1954, 1952, 1951, 1950, 1949, 1948, 1947, 1946, 1945, 1944, 1942, 1940, 1939, 1938, 1937, 1936, 1935, 1934, 1933, 1932, 1931, 1930, 1929, 1928, 1927, 1926, 1925, 1924, 1923, 1921, 1920
120 BREEZE AVE	2017, 2014, 2010, 2006, 2005, 2004, 2003, 2001, 2000, 1999, 1996, 1995, 1992, 1991, 1990, 1986, 1985, 1981, 1980, 1976, 1975, 1972, 1971, 1970, 1969, 1967, 1966, 1965, 1964, 1963, 1962, 1961, 1960, 1958, 1957, 1956, 1955, 1954, 1952, 1951, 1950, 1949, 1948, 1947, 1946, 1945, 1944, 1942, 1940, 1939, 1938, 1937, 1936, 1935, 1934, 1933, 1932, 1931, 1930, 1929, 1928, 1927, 1926, 1925, 1924, 1923, 1921, 1920
120 BREEZE AVE	2020, 2017, 2014, 2010, 2005, 2004, 2003, 2001, 2000, 1999, 1996, 1995, 1992, 1991, 1990, 1986, 1985, 1981, 1980, 1976, 1975, 1972, 1971, 1970, 1969, 1967, 1966, 1965, 1964, 1963, 1962, 1961, 1960, 1958, 1957, 1956, 1955, 1954, 1952, 1951, 1950, 1949, 1948, 1947, 1946, 1945, 1944, 1942, 1940, 1939, 1938, 1937, 1936, 1935, 1934, 1933, 1932, 1931, 1930, 1929, 1928, 1927, 1926, 1925, 1924, 1923, 1921, 1920
120 BREEZE AVE	2020, 2017, 2014, 2006, 2005, 2004, 2003, 2001, 2000, 1999, 1996, 1995, 1992, 1991, 1990, 1986, 1985, 1981, 1980, 1976, 1975, 1972, 1971, 1970, 1969, 1967, 1966, 1965, 1964, 1963, 1962, 1961, 1960, 1958, 1957, 1956, 1955, 1954, 1952, 1951, 1950, 1949, 1948, 1947, 1946, 1945, 1944, 1942, 1940, 1939, 1938, 1937, 1936, 1935, 1934, 1933, 1932, 1931, 1930, 1929, 1928, 1927, 1926, 1925, 1924, 1923, 1921, 1920
120 BREEZE AVE	2020, 2017, 2014, 2010, 2006, 2005, 2004, 2003, 2001, 2000, 1999, 1996, 1995, 1991, 1990, 1986, 1985, 1981, 1980, 1976, 1975, 1972, 1971, 1970, 1969, 1967, 1966, 1965, 1964, 1963, 1962, 1961, 1960, 1958, 1957, 1956, 1955, 1954, 1952, 1951, 1950, 1949, 1948, 1947, 1946, 1945, 1944, 1942, 1940, 1939, 1938, 1937, 1936, 1935, 1934, 1933, 1932, 1931, 1930, 1929, 1928, 1927, 1926, 1925, 1924, 1923, 1921, 1920
120 BREEZE AVE	2020, 2017, 2014, 2010, 2006, 2005, 2004, 2003, 2001, 2000, 1999, 1996, 1992, 1991, 1990, 1986, 1985, 1981, 1980, 1976, 1975, 1972, 1971, 1970, 1969, 1967, 1966, 1965, 1964, 1963, 1962, 1961, 1960, 1958, 1957, 1956, 1955, 1954, 1952, 1951, 1950, 1949, 1948, 1947, 1946, 1945, 1944, 1942, 1940, 1939, 1938, 1937, 1936, 1935, 1934, 1933, 1932, 1931, 1930, 1929, 1928, 1927, 1926, 1925, 1924, 1923, 1921, 1920
120 BREEZE AVE	2020, 2017, 2014, 2010, 2006, 2005, 2004, 2003, 2001, 2000, 1999, 1996, 1995, 1992, 1990, 1986, 1985, 1981, 1980, 1976, 1975, 1972, 1971, 1970, 1969, 1967, 1966, 1965, 1964, 1963, 1962, 1961, 1960, 1958, 1957, 1956, 1955, 1954, 1952, 1951, 1950, 1949, 1948, 1947, 1946, 1945, 1944, 1942, 1940, 1939, 1938, 1937, 1936, 1935, 1934, 1933, 1932, 1931, 1930, 1929, 1928, 1927, 1926, 1925, 1924, 1923, 1921, 1920

FINDINGS

Address Researched	Address Not Identified in Research Source
120 BREEZE AVE	2020, 2017, 2014, 2010, 2006, 2005, 2004, 2003, 2001, 2000, 1999, 1996, 1995, 1992, 1991, 1990, 1986, 1981, 1980, 1976, 1975, 1972, 1971, 1970, 1969, 1967, 1966, 1965, 1964, 1963, 1962, 1961, 1960, 1958, 1957, 1956, 1955, 1954, 1952, 1951, 1950, 1949, 1948, 1947, 1946, 1945, 1944, 1942, 1940, 1939, 1938, 1937, 1936, 1935, 1934, 1933, 1932, 1931, 1930, 1929, 1928, 1927, 1926, 1925, 1924, 1923, 1921, 1920
120 BREEZE AVE	2020, 2017, 2014, 2010, 2006, 2005, 2004, 2003, 2001, 2000, 1999, 1996, 1995, 1992, 1991, 1990, 1986, 1985, 1981, 1980, 1976, 1975, 1972, 1971, 1970, 1969, 1967, 1966, 1964, 1963, 1962, 1961, 1960, 1958, 1957, 1956, 1955, 1954, 1952, 1951, 1950, 1949, 1948, 1947, 1946, 1945, 1944, 1942, 1940, 1939, 1938, 1937, 1936, 1935, 1934, 1933, 1932, 1931, 1930, 1929, 1928, 1927, 1926, 1925, 1924, 1923, 1921, 1920
120 BREEZE AVE	2020, 2017, 2014, 2010, 2006, 2005, 2004, 2003, 2001, 2000, 1999, 1996, 1995, 1992, 1991, 1990, 1986, 1985, 1981, 1980, 1976, 1975, 1972, 1971, 1969, 1967, 1966, 1965, 1964, 1963, 1962, 1961, 1960, 1958, 1957, 1956, 1955, 1954, 1952, 1951, 1950, 1949, 1948, 1947, 1946, 1945, 1944, 1942, 1940, 1939, 1938, 1937, 1936, 1935, 1934, 1933, 1932, 1931, 1930, 1929, 1928, 1927, 1926, 1925, 1924, 1923, 1921, 1920
120 BREEZE AVE	2020, 2017, 2014, 2010, 2006, 2005, 2004, 2003, 2001, 2000, 1999, 1996, 1995, 1992, 1991, 1990, 1986, 1985, 1981, 1976, 1975, 1972, 1971, 1970, 1969, 1967, 1966, 1965, 1964, 1963, 1962, 1961, 1960, 1958, 1957, 1956, 1955, 1954, 1952, 1951, 1950, 1949, 1948, 1947, 1946, 1945, 1944, 1942, 1940, 1939, 1938, 1937, 1936, 1935, 1934, 1933, 1932, 1931, 1930, 1929, 1928, 1927, 1926, 1925, 1924, 1923, 1921, 1920
120 BROOKS AVE	2020, 2017, 2014, 2010, 2006, 2005, 2004, 2003, 2001, 2000, 1999, 1996, 1995, 1992, 1991, 1990, 1986, 1985, 1981, 1976, 1975, 1972, 1971, 1970, 1969, 1967, 1966, 1965, 1964, 1963, 1962, 1961, 1960, 1958, 1957, 1956, 1955, 1954, 1952, 1951, 1950, 1949, 1948, 1947, 1946, 1945, 1944, 1942, 1940, 1939, 1938, 1937, 1936, 1935, 1934, 1933, 1932, 1931, 1930, 1929, 1928, 1927, 1926, 1925, 1924, 1923, 1921, 1920
120 BROOKS AVE	2020, 2017, 2014, 2010, 2006, 2005, 2004, 2003, 2001, 2000, 1999, 1996, 1995, 1992, 1991, 1990, 1986, 1985, 1981, 1980, 1976, 1972, 1971, 1970, 1969, 1967, 1966, 1965, 1964, 1963, 1962, 1961, 1960, 1958, 1957, 1956, 1955, 1954, 1952, 1951, 1950, 1949, 1948, 1947, 1946, 1945, 1944, 1942, 1940, 1939, 1938, 1937, 1936, 1935, 1934, 1933, 1932, 1931, 1930, 1929, 1928, 1927, 1926, 1925, 1924, 1923, 1921, 1920
120 BROOKS AVE	2020, 2017, 2014, 2010, 2006, 2005, 2004, 2003, 2001, 2000, 1999, 1996, 1995, 1992, 1991, 1990, 1986, 1981, 1980, 1976, 1975, 1972, 1971, 1970, 1969, 1967, 1966, 1965, 1964, 1963, 1962, 1961, 1960, 1958, 1957, 1956, 1955, 1954, 1952, 1951, 1950, 1949, 1948, 1947, 1946, 1945, 1944, 1942, 1940, 1939, 1938, 1937, 1936, 1935, 1934, 1933, 1932, 1931, 1930, 1929, 1928, 1927, 1926, 1925, 1924, 1923, 1921, 1920
120 BROOKS AVE	2020, 2017, 2014, 2010, 2006, 2005, 2004, 2003, 2001, 2000, 1999, 1996, 1995, 1992, 1990, 1986, 1985, 1981, 1980, 1976, 1975, 1972, 1971, 1970, 1969, 1967, 1966, 1965, 1964, 1963, 1962, 1961, 1960, 1958, 1957, 1956, 1955, 1954, 1952, 1951, 1950, 1949, 1948, 1947, 1946, 1945, 1944, 1942, 1940, 1939, 1938, 1937, 1936, 1935, 1934, 1933, 1932, 1931, 1930, 1929, 1928, 1927, 1926, 1925, 1924, 1923, 1921, 1920
120 BROOKS AVE	2020, 2017, 2014, 2010, 2006, 2005, 2004, 2003, 2001, 2000, 1999, 1996, 1992, 1991, 1990, 1986, 1985, 1981, 1980, 1976, 1975, 1972, 1971, 1970, 1969, 1967, 1966, 1965, 1964, 1963, 1962, 1961, 1960, 1958, 1957, 1956, 1955, 1954, 1952, 1951, 1950, 1949, 1948, 1947, 1946, 1945, 1944, 1942, 1940, 1939, 1938, 1937, 1936, 1935, 1934, 1933, 1932, 1931, 1930, 1929, 1928, 1927, 1926, 1925, 1924, 1923, 1921, 1920

FINDINGS

Address Researched	Address Not Identified in Research Source
120 BROOKS AVE	2020, 2017, 2014, 2010, 2006, 2005, 2004, 2003, 2001, 2000, 1999, 1996, 1995, 1991, 1990, 1986, 1985, 1981, 1980, 1976, 1975, 1972, 1971, 1970, 1969, 1967, 1966, 1965, 1964, 1963, 1962, 1961, 1960, 1958, 1957, 1956, 1955, 1954, 1952, 1951, 1950, 1949, 1948, 1947, 1946, 1945, 1944, 1942, 1940, 1939, 1938, 1937, 1936, 1935, 1934, 1933, 1932, 1931, 1930, 1929, 1928, 1927, 1926, 1925, 1924, 1923, 1921, 1920
120 BROOKS AVE	2020, 2017, 2014, 2006, 2005, 2004, 2003, 2001, 2000, 1999, 1996, 1995, 1992, 1991, 1990, 1986, 1985, 1981, 1980, 1976, 1975, 1972, 1971, 1970, 1969, 1967, 1966, 1965, 1964, 1963, 1962, 1961, 1960, 1958, 1957, 1956, 1955, 1954, 1952, 1951, 1950, 1949, 1948, 1947, 1946, 1945, 1944, 1942, 1940, 1939, 1938, 1937, 1936, 1935, 1934, 1933, 1932, 1931, 1930, 1929, 1928, 1927, 1926, 1925, 1924, 1923, 1921, 1920
120 BROOKS AVE	2017, 2014, 2010, 2006, 2005, 2004, 2003, 2001, 2000, 1999, 1996, 1995, 1992, 1991, 1990, 1986, 1985, 1981, 1980, 1976, 1975, 1972, 1971, 1970, 1969, 1967, 1966, 1965, 1964, 1963, 1962, 1961, 1960, 1958, 1957, 1956, 1955, 1954, 1952, 1951, 1950, 1949, 1948, 1947, 1946, 1945, 1944, 1942, 1940, 1939, 1938, 1937, 1936, 1935, 1934, 1933, 1932, 1931, 1930, 1929, 1928, 1927, 1926, 1925, 1924, 1923, 1921, 1920
120 BROOKS AVE	2020, 2017, 2010, 2006, 2005, 2004, 2003, 2001, 2000, 1999, 1996, 1995, 1992, 1991, 1990, 1986, 1985, 1981, 1980, 1976, 1975, 1972, 1971, 1970, 1969, 1967, 1966, 1965, 1964, 1963, 1962, 1961, 1960, 1958, 1957, 1956, 1955, 1954, 1952, 1951, 1950, 1949, 1948, 1947, 1946, 1945, 1944, 1942, 1940, 1939, 1938, 1937, 1936, 1935, 1934, 1933, 1932, 1931, 1930, 1929, 1928, 1927, 1926, 1925, 1924, 1923, 1921, 1920
120 BROOKS AVE	2020, 2017, 2014, 2010, 2006, 2004, 2003, 2001, 2000, 1999, 1996, 1995, 1992, 1991, 1990, 1986, 1985, 1981, 1980, 1976, 1975, 1972, 1971, 1970, 1969, 1967, 1966, 1965, 1964, 1963, 1962, 1961, 1960, 1958, 1957, 1956, 1955, 1954, 1952, 1951, 1950, 1949, 1948, 1947, 1946, 1945, 1944, 1942, 1940, 1939, 1938, 1937, 1936, 1935, 1934, 1933, 1932, 1931, 1930, 1929, 1928, 1927, 1926, 1925, 1924, 1923, 1921, 1920
120 BROOKS AVE	2020, 2017, 2014, 2010, 2005, 2004, 2003, 2001, 2000, 1999, 1996, 1995, 1992, 1991, 1990, 1986, 1985, 1981, 1980, 1976, 1975, 1972, 1971, 1970, 1969, 1967, 1966, 1965, 1964, 1963, 1962, 1961, 1960, 1958, 1957, 1956, 1955, 1954, 1952, 1951, 1950, 1949, 1948, 1947, 1946, 1945, 1944, 1942, 1940, 1939, 1938, 1937, 1936, 1935, 1934, 1933, 1932, 1931, 1930, 1929, 1928, 1927, 1926, 1925, 1924, 1923, 1921, 1920
120 BROOKS AVE	2020, 2017, 2014, 2010, 2006, 2005, 2004, 2003, 2001, 1999, 1996, 1995, 1992, 1991, 1990, 1986, 1985, 1981, 1980, 1976, 1975, 1972, 1971, 1970, 1969, 1967, 1966, 1965, 1964, 1963, 1962, 1961, 1960, 1958, 1957, 1956, 1955, 1954, 1952, 1951, 1950, 1949, 1948, 1947, 1946, 1945, 1944, 1942, 1940, 1939, 1938, 1937, 1936, 1935, 1934, 1933, 1932, 1931, 1930, 1929, 1928, 1927, 1926, 1925, 1924, 1923, 1921, 1920
120 BROOKS AVE	2020, 2017, 2014, 2010, 2006, 2005, 2004, 2003, 2001, 2000, 1999, 1996, 1995, 1992, 1991, 1990, 1986, 1985, 1981, 1980, 1976, 1975, 1972, 1971, 1970, 1969, 1967, 1966, 1965, 1964, 1963, 1962, 1961, 1960, 1958, 1957, 1956, 1955, 1954, 1952, 1951, 1950, 1949, 1948, 1947, 1946, 1945, 1944, 1942, 1940, 1939, 1938, 1937, 1936, 1935, 1934, 1933, 1932, 1931, 1930, 1929, 1927, 1926, 1925, 1924, 1923, 1921, 1920

FINDINGS

Address Researched	Address Not Identified in Research Source
120 BROOKS AVE	2020, 2017, 2014, 2010, 2006, 2005, 2004, 2003, 2001, 2000, 1999, 1996, 1995, 1992, 1991, 1990, 1986, 1985, 1981, 1980, 1976, 1975, 1972, 1971, 1970, 1969, 1967, 1966, 1965, 1964, 1963, 1962, 1961, 1960, 1958, 1957, 1956, 1955, 1954, 1952, 1951, 1950, 1949, 1948, 1947, 1946, 1945, 1944, 1942, 1940, 1939, 1938, 1937, 1936, 1935, 1934, 1932, 1931, 1930, 1929, 1928, 1927, 1926, 1925, 1924, 1923, 1921, 1920
120 THORNTON PL	2020, 2017, 2014, 2010, 2006, 2005, 2004, 2003, 2001, 2000, 1999, 1996, 1995, 1992, 1991, 1990, 1986, 1985, 1981, 1980, 1976, 1975, 1972, 1971, 1970, 1969, 1967, 1966, 1965, 1964, 1963, 1962, 1961, 1960, 1958, 1957, 1956, 1955, 1954, 1952, 1951, 1950, 1949, 1948, 1947, 1946, 1945, 1944, 1942, 1940, 1939, 1938, 1937, 1936, 1935, 1934, 1932, 1931, 1930, 1929, 1928, 1927, 1926, 1925, 1924, 1923, 1921, 1920
120 THORNTON PL	2020, 2017, 2014, 2010, 2006, 2005, 2004, 2003, 2001, 2000, 1999, 1996, 1995, 1992, 1991, 1990, 1986, 1985, 1981, 1980, 1976, 1975, 1972, 1971, 1970, 1969, 1967, 1966, 1965, 1964, 1963, 1962, 1961, 1960, 1958, 1957, 1956, 1955, 1954, 1952, 1951, 1950, 1949, 1948, 1947, 1946, 1945, 1944, 1942, 1940, 1939, 1938, 1937, 1935, 1934, 1933, 1932, 1931, 1930, 1929, 1928, 1927, 1926, 1925, 1924, 1923, 1921, 1920
120 THORNTON PL	2020, 2017, 2014, 2010, 2006, 2005, 2004, 2003, 2001, 2000, 1999, 1996, 1995, 1992, 1991, 1990, 1986, 1985, 1981, 1980, 1976, 1975, 1972, 1971, 1970, 1969, 1967, 1966, 1965, 1964, 1963, 1961, 1960, 1958, 1957, 1956, 1955, 1954, 1952, 1951, 1950, 1949, 1948, 1947, 1946, 1945, 1944, 1942, 1940, 1939, 1938, 1937, 1936, 1935, 1934, 1933, 1932, 1931, 1930, 1929, 1928, 1927, 1926, 1925, 1924, 1923, 1921, 1920
120 THORNTON PL	2020, 2017, 2014, 2010, 2006, 2005, 2004, 2003, 2001, 2000, 1999, 1996, 1995, 1992, 1991, 1990, 1986, 1985, 1981, 1980, 1976, 1975, 1972, 1971, 1970, 1969, 1967, 1966, 1965, 1964, 1963, 1962, 1961, 1960, 1958, 1957, 1956, 1955, 1954, 1952, 1951, 1950, 1949, 1948, 1947, 1946, 1945, 1944, 1942, 1940, 1939, 1938, 1937, 1936, 1935, 1934, 1933, 1932, 1931, 1930, 1929, 1927, 1926, 1925, 1924, 1923, 1921, 1920
120 THORNTON PL	2020, 2017, 2014, 2010, 2006, 2004, 2003, 2001, 2000, 1999, 1996, 1995, 1992, 1991, 1990, 1986, 1985, 1981, 1980, 1976, 1975, 1972, 1971, 1970, 1969, 1967, 1966, 1965, 1964, 1963, 1962, 1961, 1960, 1958, 1957, 1956, 1955, 1954, 1952, 1951, 1950, 1949, 1948, 1947, 1946, 1945, 1944, 1942, 1940, 1939, 1938, 1937, 1936, 1935, 1934, 1933, 1932, 1931, 1930, 1929, 1928, 1927, 1926, 1925, 1924, 1923, 1921, 1920
120 THORNTON PL	2020, 2017, 2014, 2010, 2006, 2005, 2004, 2003, 2001, 1999, 1996, 1995, 1992, 1991, 1990, 1986, 1985, 1981, 1980, 1976, 1975, 1972, 1971, 1970, 1969, 1967, 1966, 1965, 1964, 1963, 1962, 1961, 1960, 1958, 1957, 1956, 1955, 1954, 1952, 1951, 1950, 1949, 1948, 1947, 1946, 1945, 1944, 1942, 1940, 1939, 1938, 1937, 1936, 1935, 1934, 1933, 1932, 1931, 1930, 1929, 1928, 1927, 1926, 1925, 1924, 1923, 1921, 1920
120 THORNTON PL	2020, 2017, 2014, 2010, 2005, 2004, 2003, 2001, 2000, 1999, 1996, 1995, 1992, 1991, 1990, 1986, 1985, 1981, 1980, 1976, 1975, 1972, 1971, 1970, 1969, 1967, 1966, 1965, 1964, 1963, 1962, 1961, 1960, 1958, 1957, 1956, 1955, 1954, 1952, 1951, 1950, 1949, 1948, 1947, 1946, 1945, 1944, 1942, 1940, 1939, 1938, 1937, 1936, 1935, 1934, 1933, 1932, 1931, 1930, 1929, 1928, 1927, 1926, 1925, 1924, 1923, 1921, 1920
120 THORNTON PL	2017, 2014, 2010, 2006, 2005, 2004, 2003, 2001, 2000, 1999, 1996, 1995, 1992, 1991, 1990, 1986, 1985, 1981, 1980, 1976, 1975, 1972, 1971, 1970, 1969, 1967, 1966, 1965, 1964, 1963, 1962, 1961, 1960, 1958, 1957, 1956, 1955, 1954, 1952, 1951, 1950, 1949, 1948, 1947, 1946, 1945, 1944, 1942, 1940, 1939, 1938, 1937, 1936, 1935, 1934, 1933, 1932, 1931, 1930, 1929, 1928, 1927, 1926, 1925, 1924, 1923, 1921, 1920

FINDINGS

Address Researched	Address Not Identified in Research Source
120 THORNTON PL	2020, 2017, 2010, 2006, 2005, 2004, 2003, 2001, 2000, 1999, 1996, 1995, 1992, 1991, 1990, 1986, 1985, 1981, 1980, 1976, 1975, 1972, 1971, 1970, 1969, 1967, 1966, 1965, 1964, 1963, 1962, 1961, 1960, 1958, 1957, 1956, 1955, 1954, 1952, 1951, 1950, 1949, 1948, 1947, 1946, 1945, 1944, 1942, 1940, 1939, 1938, 1937, 1936, 1935, 1934, 1933, 1932, 1931, 1930, 1929, 1928, 1927, 1926, 1925, 1924, 1923, 1921, 1920
120 THORNTON PL	2020, 2017, 2014, 2006, 2005, 2004, 2003, 2001, 2000, 1999, 1996, 1995, 1992, 1991, 1990, 1986, 1985, 1981, 1980, 1976, 1975, 1972, 1971, 1970, 1969, 1967, 1966, 1965, 1964, 1963, 1962, 1961, 1960, 1958, 1957, 1956, 1955, 1954, 1952, 1951, 1950, 1949, 1948, 1947, 1946, 1945, 1944, 1942, 1940, 1939, 1938, 1937, 1936, 1935, 1934, 1933, 1932, 1931, 1930, 1929, 1928, 1927, 1926, 1925, 1924, 1923, 1921, 1920
120 THORNTON PL	2020, 2017, 2014, 2010, 2006, 2005, 2004, 2003, 2001, 2000, 1999, 1996, 1992, 1991, 1990, 1986, 1985, 1981, 1980, 1976, 1975, 1972, 1971, 1970, 1969, 1967, 1966, 1965, 1964, 1963, 1962, 1961, 1960, 1958, 1957, 1956, 1955, 1954, 1952, 1951, 1950, 1949, 1948, 1947, 1946, 1945, 1944, 1942, 1940, 1939, 1938, 1937, 1936, 1935, 1934, 1933, 1932, 1931, 1930, 1929, 1928, 1927, 1926, 1925, 1924, 1923, 1921, 1920
120 THORNTON PL	2020, 2017, 2014, 2010, 2006, 2005, 2004, 2003, 2001, 2000, 1999, 1996, 1995, 1991, 1990, 1986, 1985, 1981, 1980, 1976, 1975, 1972, 1971, 1970, 1969, 1967, 1966, 1965, 1964, 1963, 1962, 1961, 1960, 1958, 1957, 1956, 1955, 1954, 1952, 1951, 1950, 1949, 1948, 1947, 1946, 1945, 1944, 1942, 1940, 1939, 1938, 1937, 1936, 1935, 1934, 1933, 1932, 1931, 1930, 1929, 1928, 1927, 1926, 1925, 1924, 1923, 1921, 1920
120 THORNTON PL	2020, 2017, 2014, 2010, 2006, 2005, 2004, 2003, 2001, 2000, 1999, 1996, 1995, 1992, 1990, 1986, 1985, 1981, 1980, 1976, 1975, 1972, 1971, 1970, 1969, 1967, 1966, 1965, 1964, 1963, 1962, 1961, 1960, 1958, 1957, 1956, 1955, 1954, 1952, 1951, 1950, 1949, 1948, 1947, 1946, 1945, 1944, 1942, 1940, 1939, 1938, 1937, 1936, 1935, 1934, 1933, 1932, 1931, 1930, 1929, 1928, 1927, 1926, 1925, 1924, 1923, 1921, 1920
120 THORNTON PL	2020, 2017, 2014, 2010, 2006, 2005, 2004, 2003, 2001, 2000, 1999, 1996, 1995, 1992, 1991, 1990, 1986, 1985, 1981, 1980, 1976, 1975, 1972, 1971, 1970, 1969, 1967, 1966, 1965, 1964, 1963, 1962, 1961, 1960, 1958, 1957, 1956, 1955, 1954, 1952, 1951, 1950, 1949, 1948, 1947, 1946, 1945, 1944, 1942, 1940, 1939, 1938, 1937, 1936, 1935, 1934, 1933, 1932, 1931, 1930, 1929, 1928, 1927, 1926, 1925, 1924, 1923, 1921, 1920
120 VISTA PL	2020, 2017, 2014, 2010, 2006, 2005, 2004, 2003, 2001, 2000, 1999, 1996, 1992, 1991, 1990, 1986, 1985, 1981, 1980, 1976, 1975, 1972, 1971, 1970, 1969, 1967, 1966, 1965, 1964, 1963, 1962, 1961, 1960, 1958, 1957, 1956, 1955, 1954, 1952, 1951, 1950, 1949, 1948, 1947, 1946, 1945, 1944, 1942, 1940, 1939, 1938, 1937, 1936, 1935, 1934, 1933, 1932, 1931, 1930, 1929, 1928, 1927, 1926, 1925, 1924, 1923, 1921, 1920
120 VISTA PL	2020, 2017, 2014, 2010, 2006, 2005, 2004, 2003, 2001, 1999, 1996, 1995, 1992, 1991, 1990, 1986, 1985, 1981, 1980, 1976, 1975, 1972, 1971, 1970, 1969, 1967, 1966, 1965, 1964, 1963, 1962, 1961, 1960, 1958, 1957, 1956, 1955, 1954, 1952, 1951, 1950, 1949, 1948, 1947, 1946, 1945, 1944, 1942, 1940, 1939, 1938, 1937, 1936, 1935, 1934, 1933, 1932, 1931, 1930, 1929, 1928, 1927, 1926, 1925, 1924, 1923, 1921, 1920
120 VISTA PL	2020, 2017, 2014, 2010, 2006, 2005, 2004, 2003, 2001, 2000, 1999, 1996, 1995, 1992, 1991, 1990, 1986, 1985, 1981, 1976, 1975, 1972, 1971, 1970, 1969, 1967, 1966, 1965, 1964, 1963, 1962, 1961, 1960, 1958, 1957, 1956, 1955, 1954, 1952, 1951, 1950, 1949, 1948, 1947, 1946, 1945, 1944, 1942, 1940, 1939, 1938, 1937, 1936, 1935, 1934, 1933, 1932, 1931, 1930, 1929, 1928, 1927, 1926, 1925, 1924, 1923, 1921, 1920

FINDINGS

Address Researched	Address Not Identified in Research Source
120 VISTA PL	2020, 2017, 2014, 2006, 2005, 2004, 2003, 2001, 2000, 1999, 1996, 1995, 1992, 1991, 1990, 1986, 1985, 1981, 1980, 1976, 1975, 1972, 1971, 1970, 1969, 1967, 1966, 1965, 1964, 1963, 1962, 1961, 1960, 1958, 1957, 1956, 1955, 1954, 1952, 1951, 1950, 1949, 1948, 1947, 1946, 1945, 1944, 1942, 1940, 1939, 1938, 1937, 1936, 1935, 1934, 1933, 1932, 1931, 1930, 1929, 1928, 1927, 1926, 1925, 1924, 1923, 1921, 1920
120 VISTA PL	2020, 2017, 2010, 2006, 2005, 2004, 2003, 2001, 2000, 1999, 1996, 1995, 1992, 1991, 1990, 1986, 1985, 1981, 1980, 1976, 1975, 1972, 1971, 1970, 1969, 1967, 1966, 1965, 1964, 1963, 1962, 1961, 1960, 1958, 1957, 1956, 1955, 1954, 1952, 1951, 1950, 1949, 1948, 1947, 1946, 1945, 1944, 1942, 1940, 1939, 1938, 1937, 1936, 1935, 1934, 1933, 1932, 1931, 1930, 1929, 1928, 1927, 1926, 1925, 1924, 1923, 1921, 1920
120 VISTA PL	2017, 2014, 2010, 2006, 2005, 2004, 2003, 2001, 2000, 1999, 1996, 1995, 1992, 1991, 1990, 1986, 1985, 1981, 1980, 1976, 1975, 1972, 1971, 1970, 1969, 1967, 1966, 1965, 1964, 1963, 1962, 1961, 1960, 1958, 1957, 1956, 1955, 1954, 1952, 1951, 1950, 1949, 1948, 1947, 1946, 1945, 1944, 1942, 1940, 1939, 1938, 1937, 1936, 1935, 1934, 1933, 1932, 1931, 1930, 1929, 1928, 1927, 1926, 1925, 1924, 1923, 1921, 1920
120 VISTA PL	2020, 2017, 2014, 2010, 2005, 2004, 2003, 2001, 2000, 1999, 1996, 1995, 1992, 1991, 1990, 1986, 1985, 1981, 1980, 1976, 1975, 1972, 1971, 1970, 1969, 1967, 1966, 1965, 1964, 1963, 1962, 1961, 1960, 1958, 1957, 1956, 1955, 1954, 1952, 1951, 1950, 1949, 1948, 1947, 1946, 1945, 1944, 1942, 1940, 1939, 1938, 1937, 1936, 1935, 1934, 1933, 1932, 1931, 1930, 1929, 1928, 1927, 1926, 1925, 1924, 1923, 1921, 1920
120 VISTA PL	2020, 2017, 2014, 2010, 2006, 2004, 2003, 2001, 2000, 1999, 1996, 1995, 1992, 1991, 1990, 1986, 1985, 1981, 1980, 1976, 1975, 1972, 1971, 1970, 1969, 1967, 1966, 1965, 1964, 1963, 1962, 1961, 1960, 1958, 1957, 1956, 1955, 1954, 1952, 1951, 1950, 1949, 1948, 1947, 1946, 1945, 1944, 1942, 1940, 1939, 1938, 1937, 1936, 1935, 1934, 1933, 1932, 1931, 1930, 1929, 1928, 1927, 1926, 1925, 1924, 1923, 1921, 1920
120 VISTA PL	2020, 2017, 2014, 2010, 2006, 2005, 2004, 2003, 2001, 2000, 1999, 1996, 1995, 1992, 1991, 1990, 1986, 1985, 1981, 1980, 1976, 1975, 1972, 1971, 1970, 1969, 1967, 1966, 1965, 1964, 1963, 1962, 1961, 1960, 1958, 1957, 1956, 1955, 1954, 1952, 1951, 1950, 1949, 1948, 1947, 1946, 1945, 1944, 1942, 1940, 1939, 1938, 1937, 1936, 1935, 1934, 1933, 1932, 1931, 1930, 1929, 1927, 1926, 1925, 1924, 1923, 1921, 1920
120 VISTA PL	2020, 2017, 2014, 2010, 2006, 2005, 2004, 2003, 2001, 2000, 1999, 1996, 1995, 1992, 1991, 1990, 1986, 1985, 1981, 1980, 1976, 1975, 1972, 1971, 1970, 1969, 1967, 1966, 1965, 1964, 1963, 1962, 1961, 1960, 1958, 1957, 1956, 1955, 1954, 1952, 1951, 1950, 1949, 1948, 1947, 1946, 1945, 1944, 1942, 1940, 1939, 1938, 1937, 1936, 1935, 1934, 1933, 1932, 1931, 1930, 1929, 1928, 1927, 1926, 1925, 1923, 1921, 1920
120 VISTA PL	2020, 2017, 2014, 2010, 2006, 2005, 2004, 2003, 2001, 2000, 1999, 1996, 1995, 1992, 1991, 1990, 1986, 1985, 1981, 1980, 1976, 1975, 1972, 1971, 1970, 1969, 1967, 1966, 1965, 1964, 1963, 1962, 1961, 1960, 1958, 1957, 1956, 1955, 1954, 1952, 1951, 1950, 1949, 1948, 1947, 1946, 1945, 1944, 1942, 1940, 1939, 1938, 1937, 1935, 1934, 1933, 1932, 1931, 1930, 1929, 1928, 1927, 1926, 1925, 1924, 1923, 1921, 1920
121 BREEZE AVE	2020, 2017, 2014, 2010, 2006, 2005, 2004, 2003, 2001, 2000, 1999, 1996, 1995, 1992, 1991, 1990, 1986, 1985, 1981, 1980, 1976, 1975, 1972, 1971, 1970, 1969, 1967, 1966, 1965, 1964, 1963, 1962, 1961, 1960, 1958, 1957, 1956, 1955, 1954, 1952, 1951, 1950, 1949, 1948, 1947, 1946, 1945, 1944, 1942, 1940, 1939, 1938, 1937, 1936, 1935, 1934, 1932, 1931, 1930, 1929, 1928, 1927, 1926, 1925, 1924, 1923, 1921, 1920

FINDINGS

Address Researched	Address Not Identified in Research Source
224 BROADWAY ST	2020, 2017, 2014, 2010, 2006, 2005, 2004, 2003, 2001, 2000, 1999, 1996, 1995, 1992, 1991, 1990, 1986, 1985, 1981, 1980, 1976, 1975, 1971, 1970, 1969, 1967, 1966, 1965, 1964, 1963, 1962, 1961, 1960, 1958, 1957, 1956, 1955, 1954, 1952, 1951, 1950, 1949, 1948, 1947, 1946, 1945, 1944, 1942, 1940, 1939, 1938, 1937, 1936, 1935, 1934, 1933, 1932, 1931, 1930, 1929, 1928, 1927, 1926, 1925, 1924, 1923, 1921, 1920
224 BROADWAY ST	2020, 2017, 2014, 2010, 2006, 2005, 2004, 2003, 2001, 2000, 1999, 1996, 1995, 1992, 1991, 1990, 1986, 1985, 1981, 1980, 1976, 1975, 1972, 1971, 1970, 1967, 1966, 1965, 1964, 1963, 1962, 1961, 1960, 1958, 1957, 1956, 1955, 1954, 1952, 1951, 1950, 1949, 1948, 1947, 1946, 1945, 1944, 1942, 1940, 1939, 1938, 1937, 1936, 1935, 1934, 1933, 1932, 1931, 1930, 1929, 1928, 1927, 1926, 1925, 1924, 1923, 1921, 1920
224 BROADWAY ST	2020, 2017, 2014, 2010, 2006, 2005, 2004, 2003, 2001, 2000, 1999, 1996, 1995, 1992, 1991, 1990, 1986, 1985, 1981, 1980, 1976, 1975, 1972, 1971, 1970, 1969, 1966, 1965, 1964, 1963, 1962, 1961, 1960, 1958, 1957, 1956, 1955, 1954, 1952, 1951, 1950, 1949, 1948, 1947, 1946, 1945, 1944, 1942, 1940, 1939, 1938, 1937, 1936, 1935, 1934, 1933, 1932, 1931, 1930, 1929, 1928, 1927, 1926, 1925, 1924, 1923, 1921, 1920
225 BROADWAY ST	2020, 2017, 2014, 2010, 2006, 2005, 2004, 2003, 2001, 2000, 1999, 1996, 1995, 1992, 1991, 1990, 1986, 1985, 1981, 1980, 1976, 1975, 1972, 1971, 1970, 1969, 1966, 1965, 1964, 1963, 1962, 1961, 1960, 1958, 1957, 1956, 1955, 1954, 1952, 1951, 1950, 1949, 1948, 1947, 1946, 1945, 1944, 1942, 1940, 1939, 1938, 1937, 1936, 1935, 1934, 1933, 1932, 1931, 1930, 1929, 1928, 1927, 1926, 1925, 1924, 1923, 1921, 1920
225 BROADWAY ST	2020, 2017, 2014, 2010, 2006, 2005, 2004, 2003, 2001, 2000, 1999, 1996, 1995, 1992, 1991, 1990, 1986, 1985, 1981, 1980, 1976, 1975, 1972, 1971, 1970, 1967, 1966, 1965, 1964, 1963, 1962, 1961, 1960, 1958, 1957, 1956, 1955, 1954, 1952, 1951, 1950, 1949, 1948, 1947, 1946, 1945, 1944, 1942, 1940, 1939, 1938, 1937, 1936, 1935, 1934, 1933, 1932, 1931, 1930, 1929, 1928, 1927, 1926, 1925, 1924, 1923, 1921, 1920
225 BROADWAY ST	2020, 2017, 2014, 2010, 2006, 2005, 2004, 2003, 2001, 2000, 1999, 1996, 1995, 1992, 1991, 1990, 1986, 1985, 1981, 1980, 1976, 1975, 1971, 1970, 1969, 1967, 1966, 1965, 1964, 1963, 1962, 1961, 1960, 1958, 1957, 1956, 1955, 1954, 1952, 1951, 1950, 1949, 1948, 1947, 1946, 1945, 1944, 1942, 1940, 1939, 1938, 1937, 1936, 1935, 1934, 1933, 1932, 1931, 1930, 1929, 1928, 1927, 1926, 1925, 1924, 1923, 1921, 1920
225 BROADWAY ST	2020, 2017, 2014, 2010, 2006, 2005, 2004, 2003, 2001, 2000, 1999, 1996, 1995, 1992, 1991, 1990, 1986, 1985, 1981, 1980, 1975, 1972, 1971, 1970, 1969, 1967, 1966, 1965, 1964, 1963, 1962, 1961, 1960, 1958, 1957, 1956, 1955, 1954, 1952, 1951, 1950, 1949, 1948, 1947, 1946, 1945, 1944, 1942, 1940, 1939, 1938, 1937, 1936, 1935, 1934, 1933, 1932, 1931, 1930, 1929, 1928, 1927, 1926, 1925, 1924, 1923, 1921, 1920
225 BROADWAY ST	2020, 2017, 2014, 2010, 2006, 2005, 2004, 2003, 2000, 1999, 1996, 1995, 1992, 1991, 1990, 1986, 1985, 1981, 1980, 1976, 1975, 1972, 1971, 1970, 1969, 1967, 1966, 1965, 1964, 1963, 1962, 1961, 1960, 1958, 1957, 1956, 1955, 1954, 1952, 1951, 1950, 1949, 1948, 1947, 1946, 1945, 1944, 1942, 1940, 1939, 1938, 1937, 1936, 1935, 1934, 1933, 1932, 1931, 1930, 1929, 1928, 1927, 1926, 1925, 1924, 1923, 1921, 1920
225 BROADWAY ST	2020, 2017, 2014, 2010, 2006, 2005, 2004, 2003, 2001, 2000, 1999, 1996, 1995, 1992, 1991, 1990, 1986, 1985, 1981, 1980, 1976, 1975, 1972, 1971, 1970, 1969, 1967, 1966, 1965, 1964, 1963, 1962, 1961, 1960, 1958, 1957, 1956, 1955, 1954, 1952, 1951, 1950, 1949, 1948, 1947, 1946, 1945, 1944, 1942, 1940, 1939, 1938, 1937, 1936, 1935, 1934, 1932, 1931, 1930, 1929, 1928, 1927, 1926, 1925, 1924, 1923, 1921, 1920

FINDINGS

Address Researched	Address Not Identified in Research Source
225 BROADWAY ST	2020, 2017, 2014, 2010, 2006, 2005, 2004, 2003, 2001, 2000, 1999, 1996, 1995, 1992, 1991, 1990, 1986, 1985, 1981, 1980, 1976, 1975, 1972, 1971, 1970, 1969, 1967, 1966, 1965, 1964, 1963, 1962, 1961, 1960, 1958, 1957, 1956, 1955, 1954, 1952, 1951, 1950, 1949, 1948, 1947, 1946, 1945, 1944, 1942, 1939, 1938, 1937, 1936, 1935, 1934, 1933, 1932, 1931, 1930, 1929, 1928, 1927, 1926, 1925, 1924, 1923, 1921, 1920
225 BROADWAY ST	2020, 2017, 2014, 2010, 2006, 2005, 2004, 2003, 2001, 2000, 1999, 1996, 1995, 1992, 1991, 1990, 1986, 1985, 1981, 1980, 1976, 1975, 1972, 1971, 1970, 1969, 1967, 1966, 1965, 1964, 1963, 1962, 1961, 1960, 1958, 1957, 1956, 1955, 1954, 1952, 1951, 1950, 1949, 1947, 1946, 1945, 1944, 1942, 1940, 1939, 1938, 1937, 1936, 1935, 1934, 1933, 1932, 1931, 1930, 1929, 1928, 1927, 1926, 1925, 1924, 1923, 1921, 1920
225 BROADWAY ST	2020, 2017, 2014, 2010, 2006, 2005, 2004, 2003, 2001, 2000, 1999, 1996, 1995, 1992, 1991, 1990, 1986, 1985, 1981, 1980, 1976, 1975, 1972, 1971, 1970, 1969, 1967, 1966, 1965, 1964, 1963, 1962, 1961, 1958, 1957, 1956, 1955, 1954, 1952, 1951, 1950, 1949, 1948, 1947, 1946, 1945, 1944, 1942, 1940, 1939, 1938, 1937, 1936, 1935, 1934, 1933, 1932, 1931, 1930, 1929, 1928, 1927, 1926, 1925, 1924, 1923, 1921, 1920
225 BROADWAY ST	2020, 2017, 2014, 2010, 2006, 2005, 2004, 2003, 2001, 2000, 1999, 1996, 1995, 1992, 1991, 1990, 1986, 1985, 1981, 1980, 1976, 1975, 1972, 1971, 1970, 1969, 1967, 1966, 1965, 1964, 1963, 1962, 1961, 1960, 1958, 1957, 1956, 1954, 1952, 1951, 1950, 1949, 1948, 1947, 1946, 1945, 1944, 1942, 1940, 1939, 1938, 1937, 1936, 1935, 1934, 1933, 1932, 1931, 1930, 1929, 1928, 1927, 1926, 1925, 1924, 1923, 1921, 1920
226 BROADWAY ST	2020, 2017, 2014, 2010, 2006, 2005, 2004, 2003, 2001, 2000, 1999, 1996, 1995, 1992, 1991, 1990, 1986, 1985, 1981, 1980, 1976, 1975, 1972, 1971, 1970, 1969, 1967, 1966, 1965, 1964, 1963, 1962, 1961, 1960, 1958, 1957, 1956, 1955, 1954, 1952, 1951, 1950, 1949, 1947, 1946, 1945, 1944, 1942, 1940, 1939, 1938, 1937, 1936, 1935, 1934, 1933, 1932, 1931, 1930, 1929, 1928, 1927, 1926, 1925, 1924, 1923, 1921, 1920
226 BROADWAY ST	2020, 2017, 2014, 2010, 2006, 2005, 2004, 2003, 2001, 2000, 1999, 1996, 1995, 1992, 1991, 1990, 1986, 1985, 1981, 1980, 1976, 1975, 1972, 1971, 1970, 1969, 1967, 1966, 1965, 1964, 1963, 1962, 1961, 1960, 1958, 1957, 1956, 1955, 1954, 1952, 1951, 1950, 1949, 1948, 1947, 1946, 1945, 1944, 1942, 1939, 1938, 1937, 1936, 1935, 1934, 1933, 1932, 1931, 1930, 1929, 1928, 1927, 1926, 1925, 1924, 1923, 1921, 1920
227 BROADWAY ST	2020, 2017, 2014, 2010, 2006, 2005, 2004, 2003, 2001, 2000, 1999, 1996, 1995, 1992, 1991, 1990, 1986, 1985, 1981, 1980, 1976, 1975, 1972, 1971, 1970, 1969, 1967, 1966, 1965, 1964, 1963, 1962, 1961, 1960, 1958, 1957, 1956, 1955, 1954, 1952, 1951, 1950, 1949, 1948, 1947, 1946, 1945, 1944, 1942, 1939, 1938, 1937, 1936, 1935, 1934, 1933, 1932, 1931, 1930, 1929, 1928, 1927, 1926, 1925, 1924, 1923, 1921, 1920
227 BROADWAY ST	2020, 2017, 2014, 2010, 2006, 2005, 2004, 2003, 2001, 2000, 1999, 1996, 1995, 1992, 1991, 1990, 1986, 1985, 1981, 1980, 1976, 1975, 1972, 1971, 1970, 1969, 1967, 1966, 1965, 1964, 1963, 1962, 1961, 1960, 1958, 1957, 1956, 1955, 1954, 1952, 1951, 1950, 1949, 1947, 1946, 1945, 1944, 1942, 1940, 1939, 1938, 1937, 1936, 1935, 1934, 1933, 1932, 1931, 1930, 1929, 1928, 1927, 1926, 1925, 1924, 1923, 1921, 1920
227 BROADWAY ST	2020, 2017, 2014, 2010, 2006, 2005, 2004, 2003, 2001, 2000, 1999, 1996, 1995, 1992, 1991, 1990, 1986, 1985, 1981, 1980, 1976, 1975, 1972, 1971, 1970, 1969, 1967, 1966, 1965, 1964, 1963, 1962, 1961, 1960, 1958, 1957, 1956, 1955, 1954, 1952, 1951, 1950, 1949, 1948, 1947, 1946, 1945, 1944, 1942, 1940, 1939, 1938, 1937, 1936, 1935, 1934, 1932, 1931, 1930, 1929, 1928, 1927, 1926, 1925, 1924, 1923, 1921, 1920

FINDINGS

Address Researched	Address Not Identified in Research Source
227 BROADWAY ST	2020, 2017, 2014, 2010, 2006, 2005, 2004, 2003, 2001, 2000, 1999, 1996, 1995, 1992, 1991, 1990, 1986, 1985, 1981, 1980, 1976, 1975, 1972, 1971, 1970, 1969, 1967, 1966, 1965, 1964, 1963, 1962, 1961, 1960, 1958, 1957, 1956, 1955, 1954, 1952, 1951, 1950, 1949, 1948, 1947, 1946, 1945, 1944, 1942, 1940, 1939, 1938, 1937, 1936, 1935, 1934, 1933, 1932, 1931, 1930, 1929, 1927, 1926, 1925, 1924, 1923, 1921, 1920
227 BROADWAY ST	2020, 2017, 2014, 2010, 2006, 2005, 2004, 2003, 2001, 2000, 1999, 1996, 1995, 1992, 1991, 1990, 1986, 1985, 1981, 1980, 1976, 1975, 1972, 1971, 1970, 1969, 1967, 1966, 1965, 1964, 1963, 1962, 1961, 1960, 1958, 1957, 1956, 1954, 1952, 1951, 1950, 1949, 1948, 1947, 1946, 1945, 1944, 1942, 1940, 1939, 1938, 1937, 1936, 1935, 1934, 1933, 1932, 1931, 1930, 1929, 1928, 1927, 1926, 1925, 1924, 1923, 1921, 1920
227 BROADWAY ST	2020, 2017, 2014, 2010, 2006, 2005, 2004, 2003, 2001, 2000, 1999, 1996, 1995, 1992, 1991, 1990, 1986, 1985, 1981, 1980, 1976, 1975, 1972, 1971, 1970, 1967, 1966, 1965, 1964, 1963, 1962, 1961, 1960, 1958, 1957, 1956, 1955, 1954, 1952, 1951, 1950, 1949, 1948, 1947, 1946, 1945, 1944, 1942, 1940, 1939, 1938, 1937, 1936, 1935, 1934, 1933, 1932, 1931, 1930, 1929, 1928, 1927, 1926, 1925, 1924, 1923, 1921, 1920
228 BROADWAY ST	2020, 2017, 2014, 2010, 2006, 2005, 2004, 2003, 2001, 2000, 1999, 1996, 1995, 1992, 1991, 1990, 1986, 1985, 1981, 1980, 1976, 1975, 1972, 1971, 1970, 1969, 1966, 1965, 1964, 1963, 1962, 1961, 1960, 1958, 1957, 1956, 1955, 1954, 1952, 1951, 1950, 1949, 1948, 1947, 1946, 1945, 1944, 1942, 1940, 1939, 1938, 1937, 1936, 1935, 1934, 1933, 1932, 1931, 1930, 1929, 1928, 1927, 1926, 1925, 1924, 1923, 1921, 1920
228 BROADWAY ST	2020, 2017, 2014, 2010, 2006, 2005, 2004, 2003, 2001, 2000, 1999, 1996, 1995, 1992, 1991, 1990, 1986, 1985, 1981, 1980, 1975, 1972, 1971, 1970, 1969, 1967, 1966, 1965, 1964, 1963, 1962, 1961, 1960, 1958, 1957, 1956, 1955, 1954, 1952, 1951, 1950, 1949, 1948, 1947, 1946, 1945, 1944, 1942, 1940, 1939, 1938, 1937, 1936, 1935, 1934, 1933, 1932, 1931, 1930, 1929, 1928, 1927, 1926, 1925, 1924, 1923, 1921, 1920
228 BROADWAY ST	2020, 2017, 2014, 2010, 2006, 2005, 2004, 2003, 2001, 2000, 1999, 1996, 1995, 1992, 1991, 1990, 1986, 1985, 1981, 1980, 1976, 1975, 1971, 1970, 1969, 1967, 1966, 1965, 1964, 1963, 1962, 1961, 1960, 1958, 1957, 1956, 1955, 1954, 1952, 1951, 1950, 1949, 1948, 1947, 1946, 1945, 1944, 1942, 1940, 1939, 1938, 1937, 1936, 1935, 1934, 1933, 1932, 1931, 1930, 1929, 1928, 1927, 1926, 1925, 1924, 1923, 1921, 1920
228 BROADWAY ST	2020, 2017, 2014, 2010, 2006, 2005, 2004, 2003, 2000, 1999, 1996, 1995, 1992, 1991, 1990, 1986, 1985, 1981, 1980, 1976, 1975, 1972, 1971, 1970, 1969, 1967, 1966, 1965, 1964, 1963, 1962, 1961, 1960, 1958, 1957, 1956, 1955, 1954, 1952, 1951, 1950, 1949, 1948, 1947, 1946, 1945, 1944, 1942, 1940, 1939, 1938, 1937, 1936, 1935, 1934, 1933, 1932, 1931, 1930, 1929, 1928, 1927, 1926, 1925, 1924, 1923, 1921, 1920
228 BROADWAY ST	2020, 2017, 2014, 2010, 2006, 2005, 2004, 2003, 2001, 2000, 1999, 1996, 1995, 1992, 1991, 1990, 1986, 1985, 1981, 1980, 1976, 1975, 1972, 1971, 1970, 1969, 1967, 1966, 1965, 1964, 1963, 1962, 1961, 1960, 1958, 1957, 1956, 1954, 1952, 1951, 1950, 1949, 1948, 1947, 1946, 1945, 1944, 1942, 1940, 1939, 1938, 1937, 1936, 1935, 1934, 1933, 1932, 1931, 1930, 1929, 1928, 1927, 1926, 1925, 1924, 1923, 1921, 1920
228 BROADWAY ST	2020, 2017, 2014, 2010, 2006, 2005, 2004, 2003, 2001, 2000, 1999, 1996, 1995, 1992, 1991, 1990, 1986, 1985, 1981, 1980, 1976, 1975, 1972, 1971, 1970, 1969, 1967, 1966, 1965, 1964, 1963, 1962, 1961, 1960, 1958, 1957, 1956, 1955, 1954, 1952, 1951, 1950, 1949, 1947, 1946, 1945, 1944, 1942, 1940, 1939, 1938, 1937, 1936, 1935, 1934, 1933, 1932, 1931, 1930, 1929, 1928, 1927, 1926, 1925, 1924, 1923, 1921, 1920

FINDINGS

Address Researched	Address Not Identified in Research Source
228 BROADWAY ST	2020, 2017, 2014, 2010, 2006, 2005, 2004, 2003, 2001, 2000, 1999, 1996, 1995, 1992, 1991, 1990, 1986, 1985, 1981, 1980, 1976, 1975, 1972, 1971, 1970, 1969, 1967, 1966, 1965, 1964, 1963, 1962, 1961, 1960, 1958, 1957, 1956, 1955, 1954, 1952, 1951, 1950, 1949, 1948, 1947, 1946, 1945, 1944, 1942, 1939, 1938, 1937, 1936, 1935, 1934, 1933, 1932, 1931, 1930, 1929, 1928, 1927, 1926, 1925, 1924, 1923, 1921, 1920
230 BROADWAY ST	2020, 2017, 2014, 2010, 2006, 2005, 2004, 2003, 2001, 2000, 1999, 1996, 1995, 1992, 1991, 1990, 1986, 1985, 1981, 1980, 1976, 1975, 1972, 1971, 1970, 1969, 1967, 1966, 1965, 1964, 1963, 1962, 1961, 1960, 1958, 1957, 1956, 1955, 1954, 1952, 1951, 1950, 1949, 1948, 1947, 1946, 1945, 1944, 1942, 1940, 1939, 1938, 1937, 1936, 1935, 1934, 1932, 1931, 1930, 1929, 1928, 1927, 1926, 1925, 1924, 1923, 1921, 1920
230 BROADWAY ST	2020, 2017, 2014, 2010, 2006, 2005, 2004, 2003, 2001, 2000, 1999, 1996, 1995, 1992, 1991, 1990, 1986, 1985, 1981, 1980, 1976, 1975, 1972, 1971, 1970, 1969, 1967, 1966, 1965, 1964, 1963, 1962, 1961, 1960, 1958, 1957, 1956, 1955, 1954, 1952, 1951, 1950, 1949, 1948, 1947, 1946, 1945, 1944, 1942, 1940, 1939, 1938, 1937, 1936, 1935, 1934, 1933, 1932, 1931, 1930, 1929, 1927, 1926, 1925, 1924, 1923, 1921, 1920
230 BROADWAY ST	2020, 2017, 2014, 2010, 2006, 2005, 2004, 2003, 2001, 2000, 1999, 1996, 1995, 1992, 1991, 1990, 1986, 1985, 1981, 1980, 1976, 1975, 1972, 1971, 1970, 1969, 1967, 1966, 1965, 1964, 1963, 1962, 1961, 1960, 1958, 1957, 1956, 1954, 1952, 1951, 1950, 1949, 1948, 1947, 1946, 1945, 1944, 1942, 1940, 1939, 1938, 1937, 1936, 1935, 1934, 1933, 1932, 1931, 1930, 1929, 1928, 1927, 1926, 1925, 1924, 1923, 1921, 1920
230 BROADWAY ST	2020, 2017, 2014, 2010, 2006, 2005, 2004, 2003, 2001, 2000, 1999, 1996, 1995, 1992, 1991, 1990, 1986, 1985, 1981, 1980, 1976, 1975, 1972, 1971, 1970, 1969, 1967, 1966, 1965, 1964, 1963, 1962, 1961, 1958, 1957, 1956, 1955, 1954, 1952, 1951, 1950, 1949, 1948, 1947, 1946, 1945, 1944, 1942, 1940, 1939, 1938, 1937, 1936, 1935, 1934, 1933, 1932, 1931, 1930, 1929, 1928, 1927, 1926, 1925, 1924, 1923, 1921, 1920
230 BROADWAY ST	2020, 2017, 2014, 2010, 2006, 2005, 2004, 2003, 2000, 1999, 1996, 1995, 1992, 1991, 1990, 1986, 1985, 1981, 1980, 1976, 1975, 1972, 1971, 1970, 1969, 1967, 1966, 1965, 1964, 1963, 1962, 1961, 1960, 1958, 1957, 1956, 1955, 1954, 1952, 1951, 1950, 1949, 1948, 1947, 1946, 1945, 1944, 1942, 1940, 1939, 1938, 1937, 1936, 1935, 1934, 1933, 1932, 1931, 1930, 1929, 1928, 1927, 1926, 1925, 1924, 1923, 1921, 1920
230 BROADWAY ST	2020, 2017, 2014, 2010, 2006, 2005, 2004, 2003, 2001, 2000, 1999, 1996, 1995, 1992, 1991, 1990, 1986, 1985, 1981, 1980, 1976, 1975, 1971, 1970, 1969, 1967, 1966, 1965, 1964, 1963, 1962, 1961, 1960, 1958, 1957, 1956, 1955, 1954, 1952, 1951, 1950, 1949, 1948, 1947, 1946, 1945, 1944, 1942, 1940, 1939, 1938, 1937, 1936, 1935, 1934, 1933, 1932, 1931, 1930, 1929, 1928, 1927, 1926, 1925, 1924, 1923, 1921, 1920
230 BROADWAY ST	2020, 2017, 2014, 2010, 2006, 2005, 2004, 2003, 2001, 2000, 1999, 1996, 1995, 1992, 1991, 1990, 1986, 1985, 1981, 1980, 1976, 1975, 1972, 1971, 1970, 1969, 1966, 1965, 1964, 1963, 1962, 1961, 1960, 1958, 1957, 1956, 1955, 1954, 1952, 1951, 1950, 1949, 1948, 1947, 1946, 1945, 1944, 1942, 1940, 1939, 1938, 1937, 1936, 1935, 1934, 1933, 1932, 1931, 1930, 1929, 1928, 1927, 1926, 1925, 1924, 1923, 1921, 1920
230 BROADWAY ST	2020, 2017, 2014, 2010, 2006, 2005, 2004, 2003, 2001, 2000, 1999, 1996, 1995, 1992, 1991, 1990, 1986, 1985, 1981, 1980, 1976, 1975, 1972, 1971, 1970, 1967, 1966, 1965, 1964, 1963, 1962, 1961, 1960, 1958, 1957, 1956, 1955, 1954, 1952, 1951, 1950, 1949, 1948, 1947, 1946, 1945, 1944, 1942, 1940, 1939, 1938, 1937, 1936, 1935, 1934, 1933, 1932, 1931, 1930, 1929, 1928, 1927, 1926, 1925, 1924, 1923, 1921, 1920

FINDINGS

Address Researched	Address Not Identified in Research Source
231 BROADWAY ST	2020, 2017, 2014, 2010, 2006, 2005, 2004, 2003, 2001, 2000, 1999, 1996, 1995, 1992, 1991, 1990, 1986, 1985, 1981, 1980, 1976, 1975, 1972, 1971, 1970, 1967, 1966, 1965, 1964, 1963, 1962, 1961, 1960, 1958, 1957, 1956, 1955, 1954, 1952, 1951, 1950, 1949, 1948, 1947, 1946, 1945, 1944, 1942, 1940, 1939, 1938, 1937, 1936, 1935, 1934, 1933, 1932, 1931, 1930, 1929, 1928, 1927, 1926, 1925, 1924, 1923, 1921, 1920
232 BROADWAY ST	2020, 2017, 2014, 2010, 2006, 2005, 2004, 2003, 2001, 2000, 1999, 1996, 1995, 1992, 1991, 1990, 1986, 1985, 1981, 1980, 1976, 1975, 1972, 1971, 1970, 1967, 1966, 1965, 1964, 1963, 1962, 1961, 1960, 1958, 1957, 1956, 1955, 1954, 1952, 1951, 1950, 1949, 1948, 1947, 1946, 1945, 1944, 1942, 1940, 1939, 1938, 1937, 1936, 1935, 1934, 1933, 1932, 1931, 1930, 1929, 1928, 1927, 1926, 1925, 1924, 1923, 1921, 1920
233 BROADWAY ST	2020, 2017, 2014, 2010, 2006, 2005, 2004, 2003, 2001, 2000, 1999, 1996, 1995, 1992, 1991, 1990, 1986, 1985, 1981, 1980, 1976, 1975, 1972, 1971, 1970, 1967, 1966, 1965, 1964, 1963, 1962, 1961, 1960, 1958, 1957, 1956, 1955, 1954, 1952, 1951, 1950, 1949, 1948, 1947, 1946, 1945, 1944, 1942, 1940, 1939, 1938, 1937, 1936, 1935, 1934, 1933, 1932, 1931, 1930, 1929, 1928, 1927, 1926, 1925, 1924, 1923, 1921, 1920
234 BROADWAY ST	2020, 2017, 2014, 2010, 2006, 2005, 2004, 2003, 2001, 2000, 1999, 1996, 1995, 1992, 1991, 1990, 1986, 1985, 1981, 1980, 1976, 1975, 1972, 1971, 1970, 1967, 1966, 1965, 1964, 1963, 1962, 1961, 1960, 1958, 1957, 1956, 1955, 1954, 1952, 1951, 1950, 1949, 1948, 1947, 1946, 1945, 1944, 1942, 1940, 1939, 1938, 1937, 1936, 1935, 1934, 1933, 1932, 1931, 1930, 1929, 1928, 1927, 1926, 1925, 1924, 1923, 1921, 1920
235 BROADWAY ST	2020, 2017, 2014, 2010, 2006, 2005, 2004, 2003, 2001, 2000, 1999, 1996, 1995, 1992, 1991, 1990, 1986, 1985, 1981, 1980, 1976, 1975, 1972, 1971, 1970, 1967, 1966, 1965, 1964, 1963, 1962, 1961, 1960, 1958, 1957, 1956, 1955, 1954, 1952, 1951, 1950, 1949, 1948, 1947, 1946, 1945, 1944, 1942, 1940, 1939, 1938, 1937, 1936, 1935, 1934, 1933, 1932, 1931, 1930, 1929, 1928, 1927, 1926, 1925, 1924, 1923, 1921, 1920
236 BROADWAY ST	2020, 2017, 2014, 2010, 2006, 2005, 2004, 2003, 2001, 2000, 1999, 1996, 1995, 1992, 1991, 1990, 1986, 1985, 1981, 1980, 1976, 1975, 1972, 1971, 1970, 1967, 1966, 1965, 1964, 1963, 1962, 1961, 1960, 1958, 1957, 1956, 1955, 1954, 1952, 1951, 1950, 1949, 1948, 1947, 1946, 1945, 1944, 1942, 1940, 1939, 1938, 1937, 1936, 1935, 1934, 1933, 1932, 1931, 1930, 1929, 1928, 1927, 1926, 1925, 1924, 1923, 1921, 1920
238 BROADWAY ST	2020, 2017, 2014, 2010, 2006, 2005, 2004, 2003, 2001, 2000, 1999, 1996, 1995, 1992, 1991, 1990, 1986, 1985, 1981, 1980, 1976, 1975, 1972, 1971, 1970, 1969, 1967, 1966, 1965, 1964, 1963, 1962, 1961, 1960, 1958, 1957, 1956, 1955, 1954, 1952, 1951, 1950, 1949, 1948, 1947, 1946, 1945, 1944, 1942, 1940, 1939, 1938, 1937, 1936, 1935, 1934, 1933, 1932, 1931, 1930, 1929, 1927, 1926, 1925, 1924, 1923, 1921, 1920
238 BROADWAY ST	2020, 2017, 2014, 2010, 2006, 2005, 2004, 2003, 2001, 2000, 1999, 1996, 1995, 1992, 1991, 1990, 1986, 1985, 1981, 1980, 1976, 1975, 1972, 1971, 1970, 1969, 1967, 1966, 1965, 1964, 1963, 1962, 1961, 1960, 1958, 1957, 1956, 1955, 1954, 1952, 1951, 1950, 1949, 1948, 1947, 1946, 1945, 1944, 1942, 1940, 1939, 1938, 1937, 1936, 1935, 1934, 1932, 1931, 1930, 1929, 1928, 1927, 1926, 1925, 1924, 1923, 1921, 1920
238 BROADWAY ST	2020, 2017, 2014, 2010, 2006, 2005, 2004, 2003, 2001, 2000, 1999, 1996, 1995, 1992, 1991, 1990, 1986, 1985, 1981, 1980, 1976, 1975, 1972, 1971, 1970, 1969, 1967, 1966, 1965, 1964, 1963, 1962, 1961, 1960, 1958, 1957, 1956, 1955, 1954, 1952, 1951, 1950, 1949, 1948, 1947, 1946, 1945, 1944, 1942, 1939, 1938, 1937, 1936, 1935, 1934, 1933, 1932, 1931, 1930, 1929, 1928, 1927, 1926, 1925, 1924, 1923, 1921, 1920

FINDINGS

Address Researched	Address Not Identified in Research Source
238 BROADWAY ST	2020, 2017, 2014, 2010, 2006, 2005, 2004, 2003, 2001, 2000, 1999, 1996, 1995, 1992, 1991, 1990, 1986, 1985, 1981, 1980, 1976, 1975, 1972, 1971, 1970, 1969, 1967, 1966, 1965, 1964, 1963, 1962, 1961, 1960, 1958, 1957, 1956, 1955, 1954, 1952, 1951, 1950, 1949, 1947, 1946, 1945, 1944, 1942, 1940, 1939, 1938, 1937, 1936, 1935, 1934, 1933, 1932, 1931, 1930, 1929, 1928, 1927, 1926, 1925, 1924, 1923, 1921, 1920
240 BROADWAY ST	2020, 2017, 2014, 2010, 2006, 2005, 2004, 2003, 2001, 2000, 1999, 1996, 1995, 1992, 1991, 1990, 1986, 1985, 1981, 1980, 1976, 1975, 1972, 1971, 1970, 1969, 1967, 1966, 1965, 1964, 1963, 1962, 1961, 1960, 1958, 1957, 1956, 1955, 1954, 1952, 1951, 1950, 1949, 1947, 1946, 1945, 1944, 1942, 1940, 1939, 1938, 1937, 1936, 1935, 1934, 1933, 1932, 1931, 1930, 1929, 1928, 1927, 1926, 1925, 1924, 1923, 1921, 1920
240 BROADWAY ST	2020, 2017, 2014, 2010, 2006, 2005, 2004, 2003, 2001, 2000, 1999, 1996, 1995, 1992, 1991, 1990, 1986, 1985, 1981, 1980, 1976, 1975, 1972, 1971, 1970, 1969, 1967, 1966, 1965, 1964, 1963, 1962, 1961, 1960, 1958, 1957, 1956, 1955, 1954, 1952, 1951, 1950, 1949, 1948, 1947, 1946, 1945, 1944, 1942, 1939, 1938, 1937, 1936, 1935, 1934, 1933, 1932, 1931, 1930, 1929, 1928, 1927, 1926, 1925, 1924, 1923, 1921, 1920
240 BROADWAY ST	2020, 2017, 2014, 2010, 2006, 2005, 2004, 2003, 2001, 2000, 1999, 1996, 1995, 1992, 1991, 1990, 1986, 1985, 1981, 1980, 1976, 1975, 1972, 1971, 1970, 1969, 1967, 1966, 1965, 1964, 1963, 1962, 1961, 1960, 1958, 1957, 1956, 1955, 1954, 1952, 1951, 1950, 1949, 1948, 1947, 1946, 1945, 1944, 1942, 1940, 1939, 1938, 1937, 1936, 1935, 1934, 1932, 1931, 1930, 1929, 1928, 1927, 1926, 1925, 1924, 1923, 1921, 1920
240 BROADWAY ST	2020, 2017, 2014, 2010, 2006, 2005, 2004, 2003, 2001, 2000, 1999, 1996, 1995, 1992, 1991, 1990, 1986, 1985, 1981, 1980, 1976, 1975, 1972, 1971, 1970, 1967, 1966, 1965, 1964, 1963, 1962, 1961, 1960, 1958, 1957, 1956, 1955, 1954, 1952, 1951, 1950, 1949, 1948, 1947, 1946, 1945, 1944, 1942, 1940, 1939, 1938, 1937, 1936, 1935, 1934, 1933, 1932, 1931, 1930, 1929, 1928, 1927, 1926, 1925, 1924, 1923, 1921, 1920
241 BROADWAY ST	2020, 2017, 2014, 2010, 2006, 2005, 2004, 2003, 2001, 2000, 1999, 1996, 1995, 1992, 1991, 1990, 1986, 1985, 1981, 1980, 1976, 1975, 1972, 1971, 1970, 1967, 1966, 1965, 1964, 1963, 1962, 1961, 1960, 1958, 1957, 1956, 1955, 1954, 1952, 1951, 1950, 1949, 1948, 1947, 1946, 1945, 1944, 1942, 1940, 1939, 1938, 1937, 1936, 1935, 1934, 1933, 1932, 1931, 1930, 1929, 1928, 1927, 1926, 1925, 1924, 1923, 1921, 1920
244 BROADWAY ST	2020, 2017, 2014, 2010, 2006, 2005, 2004, 2003, 2001, 2000, 1999, 1996, 1995, 1992, 1991, 1990, 1986, 1985, 1981, 1980, 1976, 1975, 1972, 1971, 1970, 1967, 1966, 1965, 1964, 1963, 1962, 1961, 1960, 1958, 1957, 1956, 1955, 1954, 1952, 1951, 1950, 1949, 1948, 1947, 1946, 1945, 1944, 1942, 1940, 1939, 1938, 1937, 1936, 1935, 1934, 1933, 1932, 1931, 1930, 1929, 1928, 1927, 1926, 1925, 1924, 1923, 1921, 1920
245 BROADWAY ST	2020, 2017, 2014, 2010, 2006, 2005, 2004, 2003, 2001, 2000, 1999, 1996, 1995, 1992, 1991, 1990, 1986, 1985, 1981, 1980, 1976, 1975, 1972, 1971, 1970, 1967, 1966, 1965, 1964, 1963, 1962, 1961, 1960, 1958, 1957, 1956, 1955, 1954, 1952, 1951, 1950, 1949, 1948, 1947, 1946, 1945, 1944, 1942, 1940, 1939, 1938, 1937, 1936, 1935, 1934, 1933, 1932, 1931, 1930, 1929, 1928, 1927, 1926, 1925, 1924, 1923, 1921, 1920
246 BROADWAY ST	2020, 2017, 2014, 2010, 2006, 2005, 2004, 2003, 2001, 2000, 1999, 1996, 1995, 1992, 1991, 1990, 1986, 1985, 1981, 1980, 1976, 1975, 1972, 1971, 1970, 1967, 1966, 1965, 1964, 1963, 1962, 1961, 1960, 1958, 1957, 1956, 1955, 1954, 1952, 1951, 1950, 1949, 1948, 1947, 1946, 1945, 1944, 1942, 1940, 1939, 1938, 1937, 1936, 1935, 1934, 1933, 1932, 1931, 1930, 1929, 1928, 1927, 1926, 1925, 1924, 1923, 1921, 1920

FINDINGS

Address Researched	Address Not Identified in Research Source
248 BROADWAY ST	2020, 2017, 2014, 2010, 2006, 2005, 2004, 2003, 2001, 2000, 1999, 1996, 1995, 1992, 1991, 1990, 1986, 1985, 1981, 1980, 1976, 1975, 1972, 1971, 1970, 1967, 1966, 1965, 1964, 1963, 1962, 1961, 1960, 1958, 1957, 1956, 1955, 1954, 1952, 1951, 1950, 1949, 1948, 1947, 1946, 1945, 1944, 1942, 1940, 1939, 1938, 1937, 1936, 1935, 1934, 1933, 1932, 1931, 1930, 1929, 1928, 1927, 1926, 1925, 1924, 1923, 1921, 1920
250 BROADWAY ST	2020, 2017, 2014, 2010, 2006, 2005, 2004, 2003, 2001, 2000, 1999, 1996, 1995, 1992, 1991, 1990, 1986, 1985, 1981, 1980, 1976, 1975, 1972, 1971, 1970, 1967, 1966, 1965, 1964, 1963, 1962, 1961, 1960, 1958, 1957, 1956, 1955, 1954, 1952, 1951, 1950, 1949, 1948, 1947, 1946, 1945, 1944, 1942, 1940, 1939, 1938, 1937, 1936, 1935, 1934, 1933, 1932, 1931, 1930, 1929, 1928, 1927, 1926, 1925, 1924, 1923, 1921, 1920
250 BROADWAY ST	2020, 2017, 2014, 2010, 2006, 2005, 2004, 2003, 2001, 2000, 1999, 1996, 1995, 1992, 1991, 1990, 1986, 1985, 1981, 1980, 1976, 1975, 1972, 1971, 1970, 1969, 1967, 1966, 1965, 1964, 1963, 1962, 1961, 1960, 1958, 1957, 1956, 1955, 1954, 1952, 1951, 1950, 1949, 1948, 1947, 1946, 1945, 1944, 1942, 1940, 1939, 1938, 1937, 1936, 1935, 1934, 1933, 1932, 1931, 1930, 1929, 1927, 1926, 1925, 1924, 1923, 1921, 1920
252 BROADWAY ST	2020, 2017, 2014, 2010, 2006, 2005, 2004, 2003, 2001, 2000, 1999, 1996, 1995, 1992, 1991, 1990, 1986, 1985, 1981, 1980, 1976, 1975, 1972, 1971, 1970, 1969, 1967, 1966, 1965, 1964, 1963, 1962, 1961, 1960, 1957, 1956, 1955, 1954, 1952, 1951, 1950, 1949, 1948, 1947, 1946, 1945, 1944, 1942, 1940, 1939, 1938, 1937, 1936, 1935, 1934, 1933, 1932, 1931, 1930, 1929, 1928, 1927, 1926, 1925, 1924, 1923, 1921, 1920
252 BROADWAY ST	2020, 2017, 2014, 2010, 2006, 2005, 2004, 2003, 2001, 2000, 1999, 1996, 1995, 1992, 1991, 1990, 1986, 1985, 1981, 1980, 1976, 1975, 1972, 1971, 1970, 1967, 1966, 1965, 1964, 1963, 1962, 1961, 1960, 1958, 1957, 1956, 1955, 1954, 1952, 1951, 1950, 1949, 1948, 1947, 1946, 1945, 1944, 1942, 1940, 1939, 1938, 1937, 1936, 1935, 1934, 1933, 1932, 1931, 1930, 1929, 1928, 1927, 1926, 1925, 1924, 1923, 1921, 1920
261 BROADWAY ST	2020, 2017, 2014, 2010, 2006, 2005, 2004, 2003, 2001, 2000, 1999, 1996, 1995, 1992, 1991, 1990, 1986, 1985, 1981, 1980, 1976, 1975, 1972, 1971, 1970, 1967, 1966, 1965, 1964, 1963, 1962, 1961, 1960, 1958, 1957, 1956, 1955, 1954, 1952, 1951, 1950, 1949, 1948, 1947, 1946, 1945, 1944, 1942, 1940, 1939, 1938, 1937, 1936, 1935, 1934, 1933, 1932, 1931, 1930, 1929, 1928, 1927, 1926, 1925, 1924, 1923, 1921, 1920
262 BREEZE AVE	2020, 2017, 2014, 2010, 2006, 2005, 2004, 2003, 2001, 2000, 1999, 1996, 1995, 1991, 1990, 1986, 1985, 1981, 1980, 1976, 1975, 1972, 1971, 1970, 1969, 1967, 1966, 1965, 1964, 1963, 1962, 1961, 1960, 1958, 1957, 1956, 1955, 1954, 1952, 1951, 1950, 1949, 1948, 1947, 1946, 1945, 1944, 1942, 1940, 1939, 1938, 1937, 1936, 1935, 1934, 1933, 1932, 1931, 1930, 1929, 1928, 1927, 1926, 1925, 1924, 1923, 1921, 1920
300 BROADWAY ST	2020, 2017, 2014, 2010, 2006, 2005, 2004, 2003, 2001, 2000, 1999, 1996, 1995, 1992, 1991, 1990, 1986, 1985, 1981, 1980, 1976, 1975, 1972, 1971, 1970, 1967, 1966, 1965, 1964, 1963, 1962, 1961, 1960, 1958, 1957, 1956, 1955, 1954, 1952, 1951, 1950, 1949, 1948, 1947, 1946, 1945, 1944, 1942, 1940, 1939, 1938, 1937, 1936, 1935, 1934, 1933, 1932, 1931, 1930, 1929, 1928, 1927, 1926, 1925, 1924, 1923, 1921, 1920
300 BROOKS AVE	2020, 2017, 2014, 2010, 2006, 2005, 2004, 2003, 2001, 2000, 1999, 1996, 1995, 1992, 1991, 1990, 1986, 1985, 1981, 1980, 1976, 1975, 1972, 1971, 1970, 1969, 1967, 1966, 1965, 1964, 1963, 1962, 1961, 1960, 1958, 1957, 1956, 1955, 1954, 1952, 1951, 1950, 1949, 1948, 1947, 1946, 1945, 1944, 1942, 1940, 1939, 1938, 1937, 1936, 1935, 1934, 1933, 1932, 1931, 1930, 1929, 1927, 1926, 1925, 1924, 1923, 1921, 1920

FINDINGS

Address Researched	Address Not Identified in Research Source
300 INDIANA AVE	2020, 2017, 2014, 2010, 2006, 2005, 2004, 2003, 2001, 2000, 1999, 1996, 1995, 1992, 1991, 1990, 1986, 1985, 1981, 1980, 1976, 1972, 1971, 1970, 1969, 1967, 1966, 1965, 1964, 1963, 1962, 1961, 1960, 1958, 1957, 1956, 1955, 1954, 1952, 1951, 1950, 1949, 1948, 1947, 1946, 1945, 1944, 1942, 1940, 1939, 1938, 1937, 1936, 1935, 1934, 1933, 1932, 1931, 1930, 1929, 1928, 1927, 1926, 1925, 1924, 1923, 1921, 1920
300 INDIANA AVE	2020, 2017, 2014, 2010, 2006, 2005, 2004, 2003, 2001, 2000, 1999, 1996, 1995, 1991, 1990, 1986, 1985, 1981, 1980, 1976, 1975, 1972, 1971, 1970, 1969, 1967, 1966, 1965, 1964, 1963, 1962, 1961, 1960, 1958, 1957, 1956, 1955, 1954, 1952, 1951, 1950, 1949, 1948, 1947, 1946, 1945, 1944, 1942, 1940, 1939, 1938, 1937, 1936, 1935, 1934, 1933, 1932, 1931, 1930, 1929, 1928, 1927, 1926, 1925, 1924, 1923, 1921, 1920
300 INDIANA AVE	2020, 2017, 2014, 2010, 2006, 2005, 2004, 2003, 2001, 2000, 1999, 1996, 1992, 1991, 1990, 1986, 1985, 1981, 1980, 1976, 1975, 1972, 1971, 1970, 1969, 1967, 1966, 1965, 1964, 1963, 1962, 1961, 1960, 1958, 1957, 1956, 1955, 1954, 1952, 1951, 1950, 1949, 1948, 1947, 1946, 1945, 1944, 1942, 1940, 1939, 1938, 1937, 1936, 1935, 1934, 1933, 1932, 1931, 1930, 1929, 1928, 1927, 1926, 1925, 1924, 1923, 1921, 1920
300 INDIANA AVE	2020, 2017, 2014, 2010, 2006, 2005, 2004, 2003, 2001, 2000, 1999, 1996, 1995, 1992, 1990, 1986, 1985, 1981, 1980, 1976, 1975, 1972, 1971, 1970, 1969, 1967, 1966, 1965, 1964, 1963, 1962, 1961, 1960, 1958, 1957, 1956, 1955, 1954, 1952, 1951, 1950, 1949, 1948, 1947, 1946, 1945, 1944, 1942, 1940, 1939, 1938, 1937, 1936, 1935, 1934, 1933, 1932, 1931, 1930, 1929, 1928, 1927, 1926, 1925, 1924, 1923, 1921, 1920
300 INDIANA AVE	2020, 2017, 2014, 2010, 2006, 2005, 2004, 2003, 2001, 1999, 1996, 1995, 1992, 1991, 1990, 1986, 1985, 1981, 1980, 1976, 1975, 1972, 1971, 1970, 1969, 1967, 1966, 1965, 1964, 1963, 1962, 1961, 1960, 1958, 1957, 1956, 1955, 1954, 1952, 1951, 1950, 1949, 1948, 1947, 1946, 1945, 1944, 1942, 1940, 1939, 1938, 1937, 1936, 1935, 1934, 1933, 1932, 1931, 1930, 1929, 1928, 1927, 1926, 1925, 1924, 1923, 1921, 1920
300 VERNON AVE	2020, 2017, 2014, 2006, 2005, 2004, 2003, 2001, 2000, 1999, 1996, 1995, 1992, 1991, 1990, 1986, 1985, 1981, 1980, 1976, 1975, 1972, 1971, 1970, 1969, 1967, 1966, 1965, 1964, 1963, 1962, 1961, 1960, 1958, 1957, 1956, 1955, 1954, 1952, 1951, 1950, 1949, 1948, 1947, 1946, 1945, 1944, 1942, 1940, 1939, 1938, 1937, 1936, 1935, 1934, 1933, 1932, 1931, 1930, 1929, 1928, 1927, 1926, 1925, 1924, 1923, 1921, 1920
301 BROADWAY	2020, 2017, 2014, 2010, 2006, 2005, 2004, 2003, 2001, 2000, 1999, 1996, 1995, 1992, 1991, 1990, 1986, 1985, 1981, 1980, 1976, 1972, 1971, 1970, 1969, 1967, 1966, 1965, 1964, 1963, 1962, 1961, 1960, 1958, 1957, 1956, 1955, 1954, 1952, 1951, 1950, 1949, 1948, 1947, 1946, 1945, 1944, 1942, 1940, 1939, 1938, 1937, 1936, 1935, 1934, 1933, 1932, 1931, 1930, 1929, 1928, 1927, 1926, 1925, 1924, 1923, 1921, 1920
301 BROADWAY	2020, 2017, 2014, 2010, 2006, 2005, 2004, 2003, 2001, 2000, 1999, 1996, 1995, 1992, 1991, 1990, 1986, 1985, 1981, 1980, 1976, 1975, 1972, 1971, 1969, 1967, 1966, 1965, 1964, 1963, 1962, 1961, 1960, 1958, 1957, 1956, 1955, 1954, 1952, 1951, 1950, 1949, 1948, 1947, 1946, 1945, 1944, 1942, 1940, 1939, 1938, 1937, 1936, 1935, 1934, 1933, 1932, 1931, 1930, 1929, 1928, 1927, 1926, 1925, 1924, 1923, 1921, 1920
301 BROADWAY	2020, 2017, 2014, 2010, 2006, 2005, 2004, 2003, 2001, 2000, 1999, 1996, 1995, 1992, 1991, 1990, 1986, 1985, 1981, 1980, 1976, 1975, 1972, 1971, 1970, 1969, 1967, 1966, 1964, 1963, 1962, 1961, 1960, 1958, 1957, 1956, 1955, 1954, 1952, 1951, 1950, 1949, 1948, 1947, 1946, 1945, 1944, 1942, 1940, 1939, 1938, 1937, 1936, 1935, 1934, 1933, 1932, 1931, 1930, 1929, 1928, 1927, 1926, 1925, 1924, 1923, 1921, 1920

FINDINGS

Address Researched	Address Not Identified in Research Source
301 BROADWAY	2020, 2017, 2014, 2010, 2006, 2005, 2004, 2003, 2001, 2000, 1999, 1996, 1995, 1992, 1991, 1990, 1986, 1985, 1981, 1980, 1976, 1975, 1972, 1971, 1970, 1969, 1967, 1966, 1965, 1964, 1963, 1962, 1961, 1960, 1958, 1957, 1956, 1955, 1954, 1952, 1951, 1950, 1949, 1948, 1947, 1946, 1945, 1944, 1942, 1940, 1939, 1938, 1937, 1935, 1934, 1933, 1932, 1931, 1930, 1929, 1928, 1927, 1926, 1925, 1924, 1923, 1921, 1920
301 BROADWAY AVE	2020, 2017, 2014, 2010, 2006, 2005, 2004, 2003, 2001, 1999, 1996, 1995, 1992, 1991, 1990, 1986, 1985, 1981, 1980, 1976, 1975, 1972, 1971, 1970, 1969, 1967, 1966, 1965, 1964, 1963, 1962, 1961, 1960, 1958, 1957, 1956, 1955, 1954, 1952, 1951, 1950, 1949, 1948, 1947, 1946, 1945, 1944, 1942, 1940, 1939, 1938, 1937, 1936, 1935, 1934, 1933, 1932, 1931, 1930, 1929, 1928, 1927, 1926, 1925, 1924, 1923, 1921, 1920
301 BROADWAY ST	2020, 2017, 2014, 2010, 2006, 2004, 2003, 2001, 2000, 1999, 1996, 1995, 1992, 1991, 1990, 1986, 1985, 1981, 1980, 1976, 1975, 1972, 1971, 1970, 1969, 1967, 1966, 1965, 1964, 1963, 1962, 1961, 1960, 1958, 1957, 1956, 1955, 1954, 1952, 1951, 1950, 1949, 1948, 1947, 1946, 1945, 1944, 1942, 1940, 1939, 1938, 1937, 1936, 1935, 1934, 1933, 1932, 1931, 1930, 1929, 1928, 1927, 1926, 1925, 1924, 1923, 1921, 1920
301 BROADWAY ST	2020, 2017, 2014, 2010, 2005, 2004, 2003, 2001, 2000, 1999, 1996, 1995, 1992, 1991, 1990, 1986, 1985, 1981, 1980, 1976, 1975, 1972, 1971, 1970, 1969, 1967, 1966, 1965, 1964, 1963, 1962, 1961, 1960, 1958, 1957, 1956, 1955, 1954, 1952, 1951, 1950, 1949, 1948, 1947, 1946, 1945, 1944, 1942, 1940, 1939, 1938, 1937, 1936, 1935, 1934, 1933, 1932, 1931, 1930, 1929, 1928, 1927, 1926, 1925, 1924, 1923, 1921, 1920
301 BROADWAY ST	2020, 2017, 2014, 2006, 2005, 2004, 2003, 2001, 2000, 1999, 1996, 1995, 1992, 1991, 1990, 1986, 1985, 1981, 1980, 1976, 1975, 1972, 1971, 1970, 1969, 1967, 1966, 1965, 1964, 1963, 1962, 1961, 1960, 1958, 1957, 1956, 1955, 1954, 1952, 1951, 1950, 1949, 1948, 1947, 1946, 1945, 1944, 1942, 1940, 1939, 1938, 1937, 1936, 1935, 1934, 1933, 1932, 1931, 1930, 1929, 1928, 1927, 1926, 1925, 1924, 1923, 1921, 1920
301 BROADWAY ST	2020, 2017, 2010, 2006, 2005, 2004, 2003, 2001, 2000, 1999, 1996, 1995, 1992, 1991, 1990, 1986, 1985, 1981, 1980, 1976, 1975, 1972, 1971, 1970, 1969, 1967, 1966, 1965, 1964, 1963, 1962, 1961, 1960, 1958, 1957, 1956, 1955, 1954, 1952, 1951, 1950, 1949, 1948, 1947, 1946, 1945, 1944, 1942, 1940, 1939, 1938, 1937, 1936, 1935, 1934, 1933, 1932, 1931, 1930, 1929, 1928, 1927, 1926, 1925, 1924, 1923, 1921, 1920
301 BROADWAY ST	2017, 2014, 2010, 2006, 2005, 2004, 2003, 2001, 2000, 1999, 1996, 1995, 1992, 1991, 1990, 1986, 1985, 1981, 1980, 1976, 1975, 1972, 1971, 1970, 1969, 1967, 1966, 1965, 1964, 1963, 1962, 1961, 1960, 1958, 1957, 1956, 1955, 1954, 1952, 1951, 1950, 1949, 1948, 1947, 1946, 1945, 1944, 1942, 1940, 1939, 1938, 1937, 1936, 1935, 1934, 1933, 1932, 1931, 1930, 1929, 1928, 1927, 1926, 1925, 1924, 1923, 1921, 1920
301 BROADWAY ST	2020, 2017, 2014, 2010, 2006, 2005, 2004, 2003, 2001, 2000, 1999, 1996, 1995, 1992, 1991, 1990, 1986, 1985, 1981, 1980, 1976, 1975, 1972, 1971, 1970, 1967, 1966, 1965, 1964, 1963, 1962, 1961, 1960, 1958, 1957, 1956, 1955, 1954, 1952, 1951, 1950, 1949, 1948, 1947, 1946, 1945, 1944, 1942, 1940, 1939, 1938, 1937, 1936, 1935, 1934, 1933, 1932, 1931, 1930, 1929, 1928, 1927, 1926, 1925, 1924, 1923, 1921, 1920
301 BROADWAY ST	2020, 2017, 2014, 2010, 2006, 2005, 2004, 2003, 2001, 2000, 1999, 1996, 1992, 1991, 1990, 1986, 1985, 1981, 1980, 1976, 1975, 1972, 1971, 1970, 1969, 1967, 1966, 1965, 1964, 1963, 1962, 1961, 1960, 1958, 1957, 1956, 1955, 1954, 1952, 1951, 1950, 1949, 1948, 1947, 1946, 1945, 1944, 1942, 1940, 1939, 1938, 1937, 1936, 1935, 1934, 1933, 1932, 1931, 1930, 1929, 1928, 1927, 1926, 1925, 1924, 1923, 1921, 1920

FINDINGS

Address Researched	Address Not Identified in Research Source
301 BROADWAY ST	2020, 2017, 2014, 2010, 2006, 2005, 2004, 2003, 2001, 2000, 1999, 1996, 1995, 1992, 1991, 1990, 1986, 1985, 1981, 1980, 1976, 1975, 1972, 1971, 1970, 1969, 1967, 1966, 1965, 1964, 1963, 1962, 1961, 1960, 1958, 1957, 1956, 1955, 1954, 1952, 1951, 1950, 1949, 1948, 1947, 1946, 1945, 1944, 1942, 1940, 1939, 1938, 1937, 1936, 1935, 1934, 1932, 1931, 1930, 1929, 1928, 1927, 1926, 1925, 1924, 1923, 1921, 1920
301 BROADWAY ST	2020, 2017, 2014, 2010, 2006, 2005, 2004, 2003, 2001, 2000, 1999, 1996, 1995, 1992, 1991, 1990, 1986, 1985, 1981, 1980, 1976, 1975, 1972, 1971, 1970, 1969, 1967, 1966, 1965, 1964, 1963, 1962, 1961, 1960, 1958, 1957, 1956, 1955, 1954, 1952, 1951, 1950, 1949, 1948, 1947, 1946, 1945, 1944, 1942, 1940, 1939, 1938, 1937, 1936, 1935, 1934, 1933, 1932, 1931, 1930, 1929, 1927, 1926, 1925, 1924, 1923, 1921, 1920
301 BROADWAY ST	2020, 2017, 2014, 2010, 2006, 2005, 2004, 2003, 2001, 2000, 1999, 1996, 1995, 1992, 1991, 1990, 1986, 1985, 1981, 1980, 1976, 1975, 1972, 1971, 1970, 1969, 1967, 1966, 1965, 1964, 1963, 1962, 1961, 1960, 1958, 1957, 1956, 1954, 1952, 1951, 1950, 1949, 1948, 1947, 1946, 1945, 1944, 1942, 1940, 1939, 1938, 1937, 1936, 1935, 1934, 1933, 1932, 1931, 1930, 1929, 1928, 1927, 1926, 1925, 1924, 1923, 1921, 1920
301 BROADWAY ST	2020, 2017, 2014, 2010, 2006, 2005, 2004, 2003, 2001, 2000, 1999, 1996, 1995, 1992, 1991, 1990, 1986, 1985, 1981, 1980, 1976, 1975, 1972, 1971, 1970, 1969, 1967, 1966, 1965, 1964, 1963, 1962, 1961, 1958, 1957, 1956, 1955, 1954, 1952, 1951, 1950, 1949, 1948, 1947, 1946, 1945, 1944, 1942, 1940, 1939, 1938, 1937, 1936, 1935, 1934, 1933, 1932, 1931, 1930, 1929, 1928, 1927, 1926, 1925, 1924, 1923, 1921, 1920
301 VERNON AVE	2020, 2017, 2014, 2010, 2006, 2005, 2004, 2003, 2001, 2000, 1999, 1996, 1995, 1992, 1991, 1990, 1986, 1985, 1981, 1980, 1976, 1975, 1972, 1971, 1970, 1969, 1967, 1966, 1965, 1964, 1963, 1962, 1961, 1960, 1957, 1956, 1955, 1954, 1952, 1951, 1950, 1949, 1948, 1947, 1946, 1945, 1944, 1942, 1940, 1939, 1938, 1937, 1936, 1935, 1934, 1933, 1932, 1931, 1930, 1929, 1928, 1927, 1926, 1925, 1924, 1923, 1921, 1920
301 VERNON AVE	2020, 2017, 2014, 2010, 2006, 2005, 2004, 2003, 2001, 2000, 1999, 1996, 1995, 1992, 1991, 1990, 1986, 1985, 1981, 1980, 1976, 1975, 1972, 1971, 1970, 1969, 1967, 1966, 1965, 1964, 1963, 1962, 1961, 1960, 1958, 1957, 1956, 1955, 1954, 1952, 1951, 1950, 1949, 1948, 1947, 1946, 1945, 1944, 1942, 1940, 1939, 1938, 1937, 1936, 1935, 1934, 1932, 1931, 1930, 1929, 1928, 1927, 1926, 1925, 1924, 1923, 1921, 1920
301 VERNON AVE	2020, 2017, 2014, 2010, 2006, 2005, 2004, 2003, 2001, 2000, 1999, 1996, 1995, 1992, 1991, 1990, 1986, 1985, 1981, 1980, 1976, 1975, 1972, 1971, 1970, 1969, 1967, 1966, 1965, 1964, 1963, 1962, 1961, 1960, 1958, 1957, 1956, 1955, 1954, 1952, 1951, 1950, 1949, 1948, 1947, 1946, 1945, 1944, 1942, 1940, 1939, 1938, 1937, 1935, 1934, 1933, 1932, 1931, 1930, 1929, 1928, 1927, 1926, 1925, 1924, 1923, 1921, 1920
301 VERNON AVE	2020, 2017, 2014, 2010, 2006, 2005, 2004, 2003, 2001, 2000, 1999, 1996, 1995, 1992, 1991, 1990, 1986, 1985, 1981, 1980, 1976, 1975, 1972, 1971, 1970, 1969, 1967, 1966, 1965, 1964, 1963, 1962, 1961, 1960, 1958, 1957, 1956, 1955, 1954, 1952, 1951, 1950, 1949, 1948, 1947, 1946, 1945, 1944, 1942, 1940, 1939, 1938, 1937, 1936, 1935, 1934, 1933, 1932, 1931, 1930, 1929, 1927, 1926, 1925, 1924, 1923, 1921, 1920
301 VERNON AVE	2020, 2017, 2014, 2010, 2006, 2005, 2004, 2003, 2001, 2000, 1999, 1996, 1995, 1992, 1991, 1990, 1986, 1981, 1980, 1976, 1975, 1972, 1971, 1970, 1969, 1967, 1966, 1965, 1964, 1963, 1962, 1961, 1960, 1958, 1957, 1956, 1955, 1954, 1952, 1951, 1950, 1949, 1948, 1947, 1946, 1945, 1944, 1942, 1940, 1939, 1938, 1937, 1936, 1935, 1934, 1933, 1932, 1931, 1930, 1929, 1928, 1927, 1926, 1925, 1924, 1923, 1921, 1920

FINDINGS

Address Researched	Address Not Identified in Research Source
301 VERNON AVE	2020, 2017, 2014, 2010, 2006, 2005, 2004, 2003, 2001, 2000, 1999, 1996, 1995, 1992, 1991, 1990, 1986, 1985, 1981, 1976, 1975, 1972, 1971, 1970, 1969, 1967, 1966, 1965, 1964, 1963, 1962, 1961, 1960, 1958, 1957, 1956, 1955, 1954, 1952, 1951, 1950, 1949, 1948, 1947, 1946, 1945, 1944, 1942, 1940, 1939, 1938, 1937, 1936, 1935, 1934, 1933, 1932, 1931, 1930, 1929, 1928, 1927, 1926, 1925, 1924, 1923, 1921, 1920
302 BROADWAY AVE	2020, 2017, 2014, 2010, 2006, 2005, 2004, 2003, 2001, 1999, 1996, 1995, 1992, 1991, 1990, 1986, 1985, 1981, 1980, 1976, 1975, 1972, 1971, 1970, 1969, 1967, 1966, 1965, 1964, 1963, 1962, 1961, 1960, 1958, 1957, 1956, 1955, 1954, 1952, 1951, 1950, 1949, 1948, 1947, 1946, 1945, 1944, 1942, 1940, 1939, 1938, 1937, 1936, 1935, 1934, 1933, 1932, 1931, 1930, 1929, 1928, 1927, 1926, 1925, 1924, 1923, 1921, 1920
302 BROADWAY ST	2020, 2017, 2010, 2006, 2005, 2004, 2003, 2001, 2000, 1999, 1996, 1995, 1992, 1991, 1990, 1986, 1985, 1981, 1980, 1976, 1975, 1972, 1971, 1970, 1969, 1967, 1966, 1965, 1964, 1963, 1962, 1961, 1960, 1958, 1957, 1956, 1955, 1954, 1952, 1951, 1950, 1949, 1948, 1947, 1946, 1945, 1944, 1942, 1940, 1939, 1938, 1937, 1936, 1935, 1934, 1933, 1932, 1931, 1930, 1929, 1928, 1927, 1926, 1925, 1924, 1923, 1921, 1920
302 BROADWAY ST	2020, 2017, 2014, 2010, 2006, 2005, 2004, 2003, 2001, 2000, 1999, 1996, 1992, 1991, 1990, 1986, 1985, 1981, 1980, 1976, 1975, 1972, 1971, 1970, 1969, 1967, 1966, 1965, 1964, 1963, 1962, 1961, 1960, 1958, 1957, 1956, 1955, 1954, 1952, 1951, 1950, 1949, 1948, 1947, 1946, 1945, 1944, 1942, 1940, 1939, 1938, 1937, 1936, 1935, 1934, 1933, 1932, 1931, 1930, 1929, 1928, 1927, 1926, 1925, 1924, 1923, 1921, 1920
302 BROADWAY ST	2020, 2017, 2014, 2010, 2006, 2005, 2004, 2003, 2001, 2000, 1999, 1996, 1995, 1991, 1990, 1986, 1985, 1981, 1980, 1976, 1975, 1972, 1971, 1970, 1969, 1967, 1966, 1965, 1964, 1963, 1962, 1961, 1960, 1958, 1957, 1956, 1955, 1954, 1952, 1951, 1950, 1949, 1948, 1947, 1946, 1945, 1944, 1942, 1940, 1939, 1938, 1937, 1936, 1935, 1934, 1933, 1932, 1931, 1930, 1929, 1928, 1927, 1926, 1925, 1924, 1923, 1921, 1920
302 BROADWAY ST	2020, 2017, 2014, 2010, 2006, 2005, 2004, 2003, 2001, 2000, 1999, 1996, 1995, 1992, 1991, 1990, 1986, 1985, 1981, 1980, 1976, 1975, 1972, 1971, 1970, 1969, 1967, 1966, 1965, 1964, 1963, 1962, 1961, 1960, 1958, 1957, 1956, 1955, 1954, 1952, 1951, 1950, 1949, 1948, 1947, 1946, 1945, 1944, 1942, 1940, 1939, 1938, 1937, 1936, 1935, 1934, 1932, 1931, 1930, 1929, 1928, 1927, 1926, 1925, 1924, 1923, 1921, 1920
302 BROADWAY ST	2020, 2017, 2014, 2010, 2006, 2005, 2004, 2003, 2001, 2000, 1999, 1996, 1995, 1992, 1991, 1990, 1986, 1985, 1981, 1980, 1976, 1975, 1972, 1971, 1970, 1969, 1967, 1966, 1965, 1964, 1963, 1962, 1961, 1960, 1958, 1957, 1956, 1955, 1954, 1952, 1951, 1950, 1949, 1948, 1947, 1946, 1945, 1944, 1942, 1940, 1939, 1938, 1937, 1936, 1935, 1934, 1933, 1932, 1931, 1930, 1929, 1927, 1926, 1925, 1924, 1923, 1921, 1920
302 BROADWAY ST	2020, 2017, 2014, 2010, 2006, 2005, 2004, 2003, 2001, 2000, 1999, 1996, 1995, 1992, 1991, 1990, 1986, 1985, 1981, 1980, 1976, 1975, 1972, 1971, 1970, 1969, 1967, 1966, 1965, 1964, 1963, 1962, 1961, 1960, 1958, 1957, 1956, 1954, 1952, 1951, 1950, 1949, 1948, 1947, 1946, 1945, 1944, 1942, 1940, 1939, 1938, 1937, 1936, 1935, 1934, 1933, 1932, 1931, 1930, 1929, 1928, 1927, 1926, 1925, 1924, 1923, 1921, 1920
302 BROADWAY ST	2020, 2017, 2014, 2010, 2006, 2005, 2004, 2003, 2001, 2000, 1999, 1996, 1995, 1992, 1991, 1990, 1986, 1985, 1981, 1980, 1976, 1975, 1972, 1971, 1970, 1969, 1967, 1966, 1965, 1964, 1963, 1962, 1961, 1958, 1957, 1956, 1955, 1954, 1952, 1951, 1950, 1949, 1948, 1947, 1946, 1945, 1944, 1942, 1940, 1939, 1938, 1937, 1936, 1935, 1934, 1933, 1932, 1931, 1930, 1929, 1928, 1927, 1926, 1925, 1924, 1923, 1921, 1920

FINDINGS

Address Researched	Address Not Identified in Research Source
302 INDIANA AVE	2020, 2017, 2014, 2010, 2006, 2004, 2003, 2001, 2000, 1999, 1996, 1995, 1992, 1991, 1990, 1986, 1985, 1981, 1980, 1976, 1975, 1972, 1971, 1970, 1969, 1967, 1966, 1965, 1964, 1963, 1962, 1961, 1960, 1958, 1957, 1956, 1955, 1954, 1952, 1951, 1950, 1949, 1948, 1947, 1946, 1945, 1944, 1942, 1940, 1939, 1938, 1937, 1936, 1935, 1934, 1933, 1932, 1931, 1930, 1929, 1928, 1927, 1926, 1925, 1924, 1923, 1921, 1920
302 VERNON AVE	2020, 2017, 2014, 2010, 2006, 2004, 2003, 2001, 2000, 1999, 1996, 1995, 1992, 1991, 1990, 1986, 1985, 1981, 1980, 1976, 1975, 1972, 1971, 1970, 1969, 1967, 1966, 1965, 1964, 1963, 1962, 1961, 1960, 1958, 1957, 1956, 1955, 1954, 1952, 1951, 1950, 1949, 1948, 1947, 1946, 1945, 1944, 1942, 1940, 1939, 1938, 1937, 1936, 1935, 1934, 1933, 1932, 1931, 1930, 1929, 1928, 1927, 1926, 1925, 1924, 1923, 1921, 1920
303 BROADWAY ST	2020, 2017, 2014, 2010, 2006, 2005, 2004, 2003, 2001, 2000, 1999, 1996, 1995, 1992, 1991, 1990, 1986, 1985, 1981, 1980, 1976, 1975, 1972, 1971, 1970, 1967, 1966, 1965, 1964, 1963, 1962, 1961, 1960, 1958, 1957, 1956, 1955, 1954, 1952, 1951, 1950, 1949, 1948, 1947, 1946, 1945, 1944, 1942, 1940, 1939, 1938, 1937, 1936, 1935, 1934, 1933, 1932, 1931, 1930, 1929, 1928, 1927, 1926, 1925, 1924, 1923, 1921, 1920
303 BROADWAY ST	2020, 2017, 2014, 2010, 2006, 2005, 2004, 2003, 2001, 2000, 1999, 1996, 1995, 1992, 1991, 1990, 1986, 1985, 1981, 1980, 1976, 1975, 1972, 1971, 1970, 1969, 1967, 1966, 1965, 1964, 1963, 1962, 1961, 1960, 1958, 1957, 1956, 1954, 1952, 1951, 1950, 1949, 1948, 1947, 1946, 1945, 1944, 1942, 1940, 1939, 1938, 1937, 1936, 1935, 1934, 1933, 1932, 1931, 1930, 1929, 1928, 1927, 1926, 1925, 1924, 1923, 1921, 1920
303 BROOKS AVE	2020, 2017, 2014, 2010, 2006, 2005, 2004, 2003, 2001, 2000, 1999, 1996, 1995, 1992, 1991, 1990, 1986, 1985, 1981, 1980, 1976, 1975, 1972, 1971, 1970, 1969, 1967, 1966, 1965, 1964, 1963, 1962, 1961, 1960, 1957, 1956, 1955, 1954, 1952, 1951, 1950, 1949, 1948, 1947, 1946, 1945, 1944, 1942, 1940, 1939, 1938, 1937, 1936, 1935, 1934, 1933, 1932, 1931, 1930, 1929, 1928, 1927, 1926, 1925, 1924, 1923, 1921, 1920
303 BROOKS AVE	2020, 2017, 2014, 2010, 2006, 2005, 2004, 2003, 2001, 2000, 1999, 1996, 1995, 1992, 1991, 1990, 1986, 1985, 1981, 1980, 1976, 1975, 1972, 1971, 1970, 1969, 1967, 1966, 1965, 1964, 1963, 1961, 1960, 1958, 1957, 1956, 1955, 1954, 1952, 1951, 1950, 1949, 1948, 1947, 1946, 1945, 1944, 1942, 1940, 1939, 1938, 1937, 1936, 1935, 1934, 1933, 1932, 1931, 1930, 1929, 1928, 1927, 1926, 1925, 1924, 1923, 1921, 1920
303 BROOKS AVE	2020, 2017, 2014, 2010, 2006, 2005, 2004, 2003, 2001, 2000, 1999, 1996, 1995, 1992, 1991, 1990, 1986, 1985, 1981, 1980, 1976, 1975, 1972, 1971, 1970, 1969, 1967, 1966, 1965, 1964, 1963, 1962, 1961, 1960, 1958, 1957, 1956, 1955, 1954, 1952, 1951, 1950, 1949, 1948, 1947, 1946, 1945, 1944, 1942, 1940, 1939, 1938, 1937, 1936, 1935, 1934, 1933, 1932, 1931, 1930, 1929, 1927, 1926, 1925, 1924, 1923, 1921, 1920
303 BROOKS AVE	2020, 2017, 2014, 2010, 2006, 2005, 2004, 2003, 2001, 2000, 1999, 1996, 1995, 1992, 1991, 1990, 1986, 1985, 1981, 1980, 1976, 1975, 1972, 1971, 1970, 1969, 1967, 1966, 1965, 1964, 1963, 1962, 1961, 1960, 1958, 1957, 1956, 1955, 1954, 1952, 1951, 1950, 1949, 1948, 1947, 1946, 1945, 1944, 1942, 1940, 1939, 1938, 1937, 1936, 1935, 1934, 1932, 1931, 1930, 1929, 1928, 1927, 1926, 1925, 1924, 1923, 1921, 1920
303 BROOKS AVE	2020, 2017, 2014, 2010, 2006, 2005, 2004, 2003, 2001, 2000, 1999, 1996, 1995, 1991, 1990, 1986, 1985, 1981, 1980, 1976, 1975, 1972, 1971, 1970, 1969, 1967, 1966, 1965, 1964, 1963, 1962, 1961, 1960, 1958, 1957, 1956, 1955, 1954, 1952, 1951, 1950, 1949, 1948, 1947, 1946, 1945, 1944, 1942, 1940, 1939, 1938, 1937, 1936, 1935, 1934, 1933, 1932, 1931, 1930, 1929, 1928, 1927, 1926, 1925, 1924, 1923, 1921, 1920

FINDINGS

Address Researched	Address Not Identified in Research Source
303 BROOKS AVE	2020, 2017, 2014, 2010, 2006, 2005, 2004, 2003, 2001, 2000, 1999, 1996, 1992, 1991, 1990, 1986, 1985, 1981, 1980, 1976, 1975, 1972, 1971, 1970, 1969, 1967, 1966, 1965, 1964, 1963, 1962, 1961, 1960, 1958, 1957, 1956, 1955, 1954, 1952, 1951, 1950, 1949, 1948, 1947, 1946, 1945, 1944, 1942, 1940, 1939, 1938, 1937, 1936, 1935, 1934, 1933, 1932, 1931, 1930, 1929, 1928, 1927, 1926, 1925, 1924, 1923, 1921, 1920
303 BROOKS AVE	2020, 2017, 2014, 2010, 2006, 2005, 2004, 2003, 2001, 2000, 1999, 1996, 1995, 1992, 1990, 1986, 1985, 1981, 1980, 1976, 1975, 1972, 1971, 1970, 1969, 1967, 1966, 1965, 1964, 1963, 1962, 1961, 1960, 1958, 1957, 1956, 1955, 1954, 1952, 1951, 1950, 1949, 1948, 1947, 1946, 1945, 1944, 1942, 1940, 1939, 1938, 1937, 1936, 1935, 1934, 1933, 1932, 1931, 1930, 1929, 1928, 1927, 1926, 1925, 1924, 1923, 1921, 1920
303 BROOKS AVE	2020, 2017, 2014, 2010, 2006, 2005, 2004, 2003, 2001, 1999, 1996, 1995, 1992, 1991, 1990, 1986, 1985, 1981, 1980, 1976, 1975, 1972, 1971, 1970, 1969, 1967, 1966, 1965, 1964, 1963, 1962, 1961, 1960, 1958, 1957, 1956, 1955, 1954, 1952, 1951, 1950, 1949, 1948, 1947, 1946, 1945, 1944, 1942, 1940, 1939, 1938, 1937, 1936, 1935, 1934, 1933, 1932, 1931, 1930, 1929, 1928, 1927, 1926, 1925, 1924, 1923, 1921, 1920
303 BROOKS AVE	2020, 2017, 2014, 2010, 2006, 2004, 2003, 2001, 2000, 1999, 1996, 1995, 1992, 1991, 1990, 1986, 1985, 1981, 1980, 1976, 1975, 1972, 1971, 1970, 1969, 1967, 1966, 1965, 1964, 1963, 1962, 1961, 1960, 1958, 1957, 1956, 1955, 1954, 1952, 1951, 1950, 1949, 1948, 1947, 1946, 1945, 1944, 1942, 1940, 1939, 1938, 1937, 1936, 1935, 1934, 1933, 1932, 1931, 1930, 1929, 1928, 1927, 1926, 1925, 1924, 1923, 1921, 1920
303 BROOKS AVE	2020, 2017, 2014, 2010, 2005, 2004, 2003, 2001, 2000, 1999, 1996, 1995, 1992, 1991, 1990, 1986, 1985, 1981, 1980, 1976, 1975, 1972, 1971, 1970, 1969, 1967, 1966, 1965, 1964, 1963, 1962, 1961, 1960, 1958, 1957, 1956, 1955, 1954, 1952, 1951, 1950, 1949, 1948, 1947, 1946, 1945, 1944, 1942, 1940, 1939, 1938, 1937, 1936, 1935, 1934, 1933, 1932, 1931, 1930, 1929, 1928, 1927, 1926, 1925, 1924, 1923, 1921, 1920
303 BROOKS AVE	2020, 2017, 2010, 2006, 2005, 2004, 2003, 2001, 2000, 1999, 1996, 1995, 1992, 1991, 1990, 1986, 1985, 1981, 1980, 1976, 1975, 1972, 1971, 1970, 1969, 1967, 1966, 1965, 1964, 1963, 1962, 1961, 1960, 1958, 1957, 1956, 1955, 1954, 1952, 1951, 1950, 1949, 1948, 1947, 1946, 1945, 1944, 1942, 1940, 1939, 1938, 1937, 1936, 1935, 1934, 1933, 1932, 1931, 1930, 1929, 1928, 1927, 1926, 1925, 1924, 1923, 1921, 1920
303 BROOKS AVE	2017, 2014, 2010, 2006, 2005, 2004, 2003, 2001, 2000, 1999, 1996, 1995, 1992, 1991, 1990, 1986, 1985, 1981, 1980, 1976, 1975, 1972, 1971, 1970, 1969, 1967, 1966, 1965, 1964, 1963, 1962, 1961, 1960, 1958, 1957, 1956, 1955, 1954, 1952, 1951, 1950, 1949, 1948, 1947, 1946, 1945, 1944, 1942, 1940, 1939, 1938, 1937, 1936, 1935, 1934, 1933, 1932, 1931, 1930, 1929, 1928, 1927, 1926, 1925, 1924, 1923, 1921, 1920
303 BROOKS AVE	2020, 2017, 2014, 2006, 2005, 2004, 2003, 2001, 2000, 1999, 1996, 1995, 1992, 1991, 1990, 1986, 1985, 1981, 1980, 1976, 1975, 1972, 1971, 1970, 1969, 1967, 1966, 1965, 1964, 1963, 1962, 1961, 1960, 1958, 1957, 1956, 1955, 1954, 1952, 1951, 1950, 1949, 1948, 1947, 1946, 1945, 1944, 1942, 1940, 1939, 1938, 1937, 1936, 1935, 1934, 1933, 1932, 1931, 1930, 1929, 1928, 1927, 1926, 1925, 1924, 1923, 1921, 1920
304 BROADWAY AVE	2020, 2017, 2014, 2010, 2006, 2005, 2004, 2003, 2001, 1999, 1996, 1995, 1992, 1991, 1990, 1986, 1985, 1981, 1980, 1976, 1975, 1972, 1971, 1970, 1969, 1967, 1966, 1965, 1964, 1963, 1962, 1961, 1960, 1958, 1957, 1956, 1955, 1954, 1952, 1951, 1950, 1949, 1948, 1947, 1946, 1945, 1944, 1942, 1940, 1939, 1938, 1937, 1936, 1935, 1934, 1933, 1932, 1931, 1930, 1929, 1928, 1927, 1926, 1925, 1924, 1923, 1921, 1920

FINDINGS

Address Researched	Address Not Identified in Research Source
304 BROADWAY ST	2020, 2017, 2014, 2010, 2006, 2004, 2003, 2001, 2000, 1999, 1996, 1995, 1992, 1991, 1990, 1986, 1985, 1981, 1980, 1976, 1975, 1972, 1971, 1970, 1969, 1967, 1966, 1965, 1964, 1963, 1962, 1961, 1960, 1958, 1957, 1956, 1955, 1954, 1952, 1951, 1950, 1949, 1948, 1947, 1946, 1945, 1944, 1942, 1940, 1939, 1938, 1937, 1936, 1935, 1934, 1933, 1932, 1931, 1930, 1929, 1928, 1927, 1926, 1925, 1924, 1923, 1921, 1920
304 BROADWAY ST	2020, 2017, 2014, 2006, 2005, 2004, 2003, 2001, 2000, 1999, 1996, 1995, 1992, 1991, 1990, 1986, 1985, 1981, 1980, 1976, 1975, 1972, 1971, 1970, 1969, 1967, 1966, 1965, 1964, 1963, 1962, 1961, 1960, 1958, 1957, 1956, 1955, 1954, 1952, 1951, 1950, 1949, 1948, 1947, 1946, 1945, 1944, 1942, 1940, 1939, 1938, 1937, 1936, 1935, 1934, 1933, 1932, 1931, 1930, 1929, 1928, 1927, 1926, 1925, 1924, 1923, 1921, 1920
304 BROADWAY ST	2020, 2017, 2014, 2010, 2005, 2004, 2003, 2001, 2000, 1999, 1996, 1995, 1992, 1991, 1990, 1986, 1985, 1981, 1980, 1976, 1975, 1972, 1971, 1970, 1969, 1967, 1966, 1965, 1964, 1963, 1962, 1961, 1960, 1958, 1957, 1956, 1955, 1954, 1952, 1951, 1950, 1949, 1948, 1947, 1946, 1945, 1944, 1942, 1940, 1939, 1938, 1937, 1936, 1935, 1934, 1933, 1932, 1931, 1930, 1929, 1928, 1927, 1926, 1925, 1924, 1923, 1921, 1920
304 BROADWAY ST	2017, 2014, 2010, 2006, 2005, 2004, 2003, 2001, 2000, 1999, 1996, 1995, 1992, 1991, 1990, 1986, 1985, 1981, 1980, 1976, 1975, 1972, 1971, 1970, 1969, 1967, 1966, 1965, 1964, 1963, 1962, 1961, 1960, 1958, 1957, 1956, 1955, 1954, 1952, 1951, 1950, 1949, 1948, 1947, 1946, 1945, 1944, 1942, 1940, 1939, 1938, 1937, 1936, 1935, 1934, 1933, 1932, 1931, 1930, 1929, 1928, 1927, 1926, 1925, 1924, 1923, 1921, 1920
304 BROADWAY ST	2020, 2017, 2014, 2010, 2006, 2005, 2004, 2003, 2001, 2000, 1999, 1996, 1992, 1991, 1990, 1986, 1985, 1981, 1980, 1976, 1975, 1972, 1971, 1970, 1969, 1967, 1966, 1965, 1964, 1963, 1962, 1961, 1960, 1958, 1957, 1956, 1955, 1954, 1952, 1951, 1950, 1949, 1948, 1947, 1946, 1945, 1944, 1942, 1940, 1939, 1938, 1937, 1936, 1935, 1934, 1933, 1932, 1931, 1930, 1929, 1928, 1927, 1926, 1925, 1924, 1923, 1921, 1920
304 BROADWAY ST	2020, 2017, 2014, 2010, 2006, 2005, 2004, 2003, 2001, 2000, 1999, 1996, 1995, 1992, 1991, 1990, 1986, 1985, 1981, 1980, 1976, 1975, 1972, 1971, 1970, 1969, 1967, 1966, 1965, 1964, 1963, 1962, 1961, 1960, 1958, 1957, 1956, 1955, 1954, 1952, 1951, 1950, 1949, 1948, 1947, 1946, 1945, 1944, 1942, 1940, 1939, 1938, 1937, 1936, 1935, 1934, 1933, 1932, 1931, 1930, 1929, 1928, 1927, 1926, 1925, 1924, 1923, 1921, 1920
305 BROADWAY AVE	2020, 2017, 2014, 2010, 2006, 2005, 2004, 2003, 2001, 1999, 1996, 1995, 1992, 1991, 1990, 1986, 1985, 1981, 1980, 1976, 1975, 1972, 1971, 1970, 1969, 1967, 1966, 1965, 1964, 1963, 1962, 1961, 1960, 1958, 1957, 1956, 1955, 1954, 1952, 1951, 1950, 1949, 1948, 1947, 1946, 1945, 1944, 1942, 1940, 1939, 1938, 1937, 1936, 1935, 1934, 1933, 1932, 1931, 1930, 1929, 1928, 1927, 1926, 1925, 1924, 1923, 1921, 1920
305 BROADWAY ST	2020, 2017, 2014, 2010, 2006, 2005, 2004, 2003, 2001, 2000, 1999, 1996, 1995, 1992, 1991, 1990, 1986, 1985, 1981, 1980, 1976, 1975, 1972, 1971, 1970, 1967, 1966, 1965, 1964, 1963, 1962, 1961, 1960, 1958, 1957, 1956, 1955, 1954, 1952, 1951, 1950, 1949, 1948, 1947, 1946, 1945, 1944, 1942, 1940, 1939, 1938, 1937, 1936, 1935, 1934, 1933, 1932, 1931, 1930, 1929, 1928, 1927, 1926, 1925, 1924, 1923, 1921, 1920
305 BROADWAY ST	2020, 2017, 2014, 2010, 2006, 2005, 2004, 2003, 2001, 2000, 1999, 1996, 1995, 1992, 1991, 1990, 1986, 1985, 1981, 1980, 1976, 1975, 1972, 1971, 1970, 1969, 1966, 1965, 1964, 1963, 1962, 1961, 1960, 1958, 1957, 1956, 1955, 1954, 1952, 1951, 1950, 1949, 1948, 1947, 1946, 1945, 1944, 1942, 1940, 1939, 1938, 1937, 1936, 1935, 1934, 1933, 1932, 1931, 1930, 1929, 1928, 1927, 1926, 1925, 1924, 1923, 1921, 1920

FINDINGS

Address Researched	Address Not Identified in Research Source
305 BROADWAY ST	2020, 2017, 2014, 2010, 2006, 2005, 2004, 2003, 2001, 2000, 1999, 1996, 1995, 1992, 1991, 1990, 1986, 1985, 1981, 1980, 1976, 1975, 1972, 1971, 1970, 1969, 1967, 1966, 1965, 1964, 1963, 1962, 1961, 1958, 1957, 1956, 1955, 1954, 1952, 1951, 1950, 1949, 1948, 1947, 1946, 1945, 1944, 1942, 1940, 1939, 1938, 1937, 1936, 1935, 1934, 1933, 1932, 1931, 1930, 1929, 1928, 1927, 1926, 1925, 1924, 1923, 1921, 1920
305 BROADWAY ST	2020, 2017, 2014, 2010, 2006, 2005, 2004, 2003, 2001, 2000, 1999, 1996, 1995, 1992, 1991, 1990, 1986, 1985, 1981, 1980, 1976, 1975, 1972, 1971, 1970, 1969, 1967, 1966, 1965, 1964, 1963, 1962, 1961, 1960, 1958, 1957, 1956, 1954, 1952, 1951, 1950, 1949, 1948, 1947, 1946, 1945, 1944, 1942, 1940, 1939, 1938, 1937, 1936, 1935, 1934, 1933, 1932, 1931, 1930, 1929, 1928, 1927, 1926, 1925, 1924, 1923, 1921, 1920
306 BROADWAY ST	2020, 2017, 2014, 2010, 2006, 2005, 2004, 2003, 2001, 2000, 1999, 1996, 1995, 1992, 1991, 1990, 1986, 1985, 1981, 1980, 1976, 1975, 1972, 1971, 1970, 1969, 1967, 1966, 1965, 1964, 1963, 1962, 1961, 1960, 1958, 1957, 1956, 1955, 1954, 1952, 1951, 1950, 1949, 1948, 1947, 1946, 1945, 1944, 1942, 1940, 1939, 1938, 1937, 1936, 1935, 1934, 1933, 1932, 1931, 1930, 1929, 1927, 1926, 1925, 1924, 1923, 1921, 1920
306 BROADWAY ST	2020, 2017, 2014, 2010, 2006, 2005, 2004, 2003, 2001, 2000, 1999, 1996, 1995, 1992, 1991, 1990, 1986, 1985, 1981, 1980, 1976, 1975, 1972, 1971, 1970, 1967, 1966, 1965, 1964, 1963, 1962, 1961, 1960, 1958, 1957, 1956, 1955, 1954, 1952, 1951, 1950, 1949, 1948, 1947, 1946, 1945, 1944, 1942, 1940, 1939, 1938, 1937, 1936, 1935, 1934, 1933, 1932, 1931, 1930, 1929, 1928, 1927, 1926, 1925, 1924, 1923, 1921, 1920
307 BROADWAY ST	2020, 2017, 2014, 2010, 2006, 2005, 2004, 2003, 2001, 2000, 1999, 1996, 1995, 1992, 1991, 1990, 1986, 1985, 1981, 1980, 1976, 1975, 1972, 1971, 1970, 1967, 1966, 1965, 1964, 1963, 1962, 1961, 1960, 1958, 1957, 1956, 1955, 1954, 1952, 1951, 1950, 1949, 1948, 1947, 1946, 1945, 1944, 1942, 1940, 1939, 1938, 1937, 1936, 1935, 1934, 1933, 1932, 1931, 1930, 1929, 1928, 1927, 1926, 1925, 1924, 1923, 1921, 1920
307 BROADWAY ST	2020, 2017, 2014, 2010, 2006, 2005, 2004, 2003, 2001, 2000, 1999, 1996, 1995, 1992, 1991, 1990, 1986, 1985, 1981, 1980, 1976, 1975, 1972, 1971, 1970, 1969, 1966, 1965, 1964, 1963, 1962, 1961, 1960, 1958, 1957, 1956, 1955, 1954, 1952, 1951, 1950, 1949, 1948, 1947, 1946, 1945, 1944, 1942, 1940, 1939, 1938, 1937, 1936, 1935, 1934, 1933, 1932, 1931, 1930, 1929, 1928, 1927, 1926, 1925, 1924, 1923, 1921, 1920
307 BROADWAY ST	2020, 2017, 2014, 2010, 2006, 2005, 2004, 2003, 2001, 2000, 1999, 1996, 1995, 1992, 1991, 1990, 1986, 1985, 1981, 1980, 1976, 1975, 1971, 1970, 1969, 1967, 1966, 1965, 1964, 1963, 1962, 1961, 1960, 1958, 1957, 1956, 1955, 1954, 1952, 1951, 1950, 1949, 1948, 1947, 1946, 1945, 1944, 1942, 1940, 1939, 1938, 1937, 1936, 1935, 1934, 1933, 1932, 1931, 1930, 1929, 1928, 1927, 1926, 1925, 1924, 1923, 1921, 1920
307 BROADWAY ST	2020, 2017, 2014, 2010, 2006, 2005, 2004, 2003, 2000, 1999, 1996, 1995, 1992, 1991, 1990, 1986, 1985, 1981, 1980, 1976, 1975, 1972, 1971, 1970, 1969, 1967, 1966, 1965, 1964, 1963, 1962, 1961, 1960, 1958, 1957, 1956, 1955, 1954, 1952, 1951, 1950, 1949, 1948, 1947, 1946, 1945, 1944, 1942, 1940, 1939, 1938, 1937, 1936, 1935, 1934, 1933, 1932, 1931, 1930, 1929, 1928, 1927, 1926, 1925, 1924, 1923, 1921, 1920
307 BROADWAY ST	2020, 2017, 2014, 2010, 2006, 2005, 2004, 2003, 2001, 2000, 1999, 1996, 1995, 1992, 1991, 1990, 1986, 1985, 1981, 1980, 1976, 1975, 1972, 1971, 1970, 1969, 1967, 1966, 1965, 1964, 1963, 1962, 1961, 1960, 1958, 1957, 1956, 1955, 1954, 1952, 1951, 1950, 1949, 1948, 1947, 1946, 1945, 1944, 1942, 1940, 1939, 1938, 1937, 1936, 1935, 1934, 1933, 1932, 1931, 1930, 1929, 1927, 1926, 1925, 1924, 1923, 1921, 1920

FINDINGS

Address Researched	Address Not Identified in Research Source
307 BROADWAY ST	2020, 2017, 2014, 2010, 2006, 2005, 2004, 2003, 2001, 2000, 1999, 1996, 1995, 1992, 1991, 1990, 1986, 1985, 1981, 1980, 1976, 1975, 1972, 1971, 1970, 1969, 1967, 1966, 1965, 1964, 1963, 1962, 1961, 1960, 1958, 1957, 1956, 1955, 1954, 1952, 1951, 1950, 1949, 1948, 1947, 1946, 1945, 1944, 1942, 1940, 1939, 1938, 1937, 1936, 1935, 1934, 1932, 1931, 1930, 1929, 1928, 1927, 1926, 1925, 1924, 1923, 1921, 1920
346 INDIANA AVE	2020, 2017, 2014, 2010, 2006, 2004, 2003, 2001, 2000, 1999, 1996, 1995, 1992, 1991, 1990, 1986, 1985, 1981, 1980, 1976, 1975, 1972, 1971, 1970, 1969, 1967, 1966, 1965, 1964, 1963, 1962, 1961, 1960, 1958, 1957, 1956, 1955, 1954, 1952, 1951, 1950, 1949, 1948, 1947, 1946, 1945, 1944, 1942, 1940, 1939, 1938, 1937, 1936, 1935, 1934, 1933, 1932, 1931, 1930, 1929, 1928, 1927, 1926, 1925, 1924, 1923, 1921, 1920
346 INDIANA AVE	2017, 2014, 2010, 2006, 2005, 2004, 2003, 2001, 2000, 1999, 1996, 1995, 1992, 1991, 1990, 1986, 1985, 1981, 1980, 1976, 1975, 1972, 1971, 1970, 1969, 1967, 1966, 1965, 1964, 1963, 1962, 1961, 1960, 1958, 1957, 1956, 1955, 1954, 1952, 1951, 1950, 1949, 1948, 1947, 1946, 1945, 1944, 1942, 1940, 1939, 1938, 1937, 1936, 1935, 1934, 1933, 1932, 1931, 1930, 1929, 1928, 1927, 1926, 1925, 1924, 1923, 1921, 1920
346 INDIANA AVE	2020, 2017, 2010, 2006, 2005, 2004, 2003, 2001, 2000, 1999, 1996, 1995, 1992, 1991, 1990, 1986, 1985, 1981, 1980, 1976, 1975, 1972, 1971, 1970, 1969, 1967, 1966, 1965, 1964, 1963, 1962, 1961, 1960, 1958, 1957, 1956, 1955, 1954, 1952, 1951, 1950, 1949, 1948, 1947, 1946, 1945, 1944, 1942, 1940, 1939, 1938, 1937, 1936, 1935, 1934, 1933, 1932, 1931, 1930, 1929, 1928, 1927, 1926, 1925, 1924, 1923, 1921, 1920
346 INDIANA AVE	2020, 2017, 2014, 2006, 2005, 2004, 2003, 2001, 2000, 1999, 1996, 1995, 1992, 1991, 1990, 1986, 1985, 1981, 1980, 1976, 1975, 1972, 1971, 1970, 1969, 1967, 1966, 1965, 1964, 1963, 1962, 1961, 1960, 1958, 1957, 1956, 1955, 1954, 1952, 1951, 1950, 1949, 1948, 1947, 1946, 1945, 1944, 1942, 1940, 1939, 1938, 1937, 1936, 1935, 1934, 1933, 1932, 1931, 1930, 1929, 1928, 1927, 1926, 1925, 1924, 1923, 1921, 1920
346 INDIANA AVE	2020, 2017, 2014, 2010, 2006, 2005, 2004, 2003, 2001, 2000, 1999, 1996, 1992, 1991, 1990, 1986, 1985, 1981, 1980, 1976, 1975, 1972, 1971, 1970, 1969, 1967, 1966, 1965, 1964, 1963, 1962, 1961, 1960, 1958, 1957, 1956, 1955, 1954, 1952, 1951, 1950, 1949, 1948, 1947, 1946, 1945, 1944, 1942, 1940, 1939, 1938, 1937, 1936, 1935, 1934, 1933, 1932, 1931, 1930, 1929, 1928, 1927, 1926, 1925, 1924, 1923, 1921, 1920
346 INDIANA AVE	2020, 2017, 2014, 2010, 2006, 2005, 2004, 2003, 2001, 2000, 1999, 1996, 1995, 1992, 1990, 1986, 1985, 1981, 1980, 1976, 1975, 1972, 1971, 1970, 1969, 1967, 1966, 1965, 1964, 1963, 1962, 1961, 1960, 1958, 1957, 1956, 1955, 1954, 1952, 1951, 1950, 1949, 1948, 1947, 1946, 1945, 1944, 1942, 1940, 1939, 1938, 1937, 1936, 1935, 1934, 1933, 1932, 1931, 1930, 1929, 1928, 1927, 1926, 1925, 1924, 1923, 1921, 1920
346 INDIANA AVE	2020, 2017, 2014, 2010, 2006, 2005, 2004, 2003, 2001, 2000, 1999, 1996, 1995, 1992, 1991, 1990, 1986, 1985, 1981, 1980, 1976, 1975, 1972, 1971, 1969, 1967, 1966, 1965, 1964, 1963, 1962, 1961, 1960, 1958, 1957, 1956, 1955, 1954, 1952, 1951, 1950, 1949, 1948, 1947, 1946, 1945, 1944, 1942, 1940, 1939, 1938, 1937, 1936, 1935, 1934, 1933, 1932, 1931, 1930, 1929, 1928, 1927, 1926, 1925, 1924, 1923, 1921, 1920
346 VERNON AVE	2020, 2017, 2014, 2010, 2006, 2005, 2004, 2003, 2001, 2000, 1999, 1996, 1995, 1992, 1991, 1990, 1986, 1985, 1981, 1976, 1975, 1972, 1971, 1970, 1969, 1967, 1966, 1965, 1964, 1963, 1962, 1961, 1960, 1958, 1957, 1956, 1955, 1954, 1952, 1951, 1950, 1949, 1948, 1947, 1946, 1945, 1944, 1942, 1940, 1939, 1938, 1937, 1936, 1935, 1934, 1933, 1932, 1931, 1930, 1929, 1928, 1927, 1926, 1925, 1924, 1923, 1921, 1920

FINDINGS

Address Researched	Address Not Identified in Research Source
346 VERNON AVE	2020, 2017, 2014, 2010, 2006, 2005, 2004, 2003, 2001, 2000, 1999, 1996, 1995, 1992, 1990, 1986, 1985, 1981, 1980, 1976, 1975, 1972, 1971, 1970, 1969, 1967, 1966, 1965, 1964, 1963, 1962, 1961, 1960, 1958, 1957, 1956, 1955, 1954, 1952, 1951, 1950, 1949, 1948, 1947, 1946, 1945, 1944, 1942, 1940, 1939, 1938, 1937, 1936, 1935, 1934, 1933, 1932, 1931, 1930, 1929, 1928, 1927, 1926, 1925, 1924, 1923, 1921, 1920
346 VERNON AVE	2020, 2017, 2014, 2010, 2006, 2005, 2004, 2003, 2001, 2000, 1999, 1996, 1995, 1991, 1990, 1986, 1985, 1981, 1980, 1976, 1975, 1972, 1971, 1970, 1969, 1967, 1966, 1965, 1964, 1963, 1962, 1961, 1960, 1958, 1957, 1956, 1955, 1954, 1952, 1951, 1950, 1949, 1948, 1947, 1946, 1945, 1944, 1942, 1940, 1939, 1938, 1937, 1936, 1935, 1934, 1933, 1932, 1931, 1930, 1929, 1928, 1927, 1926, 1925, 1924, 1923, 1921, 1920
346 VERNON AVE	2020, 2017, 2014, 2010, 2006, 2005, 2004, 2003, 2001, 2000, 1999, 1996, 1995, 1992, 1991, 1990, 1986, 1981, 1980, 1976, 1975, 1972, 1971, 1970, 1969, 1967, 1966, 1965, 1964, 1963, 1962, 1961, 1960, 1958, 1957, 1956, 1955, 1954, 1952, 1951, 1950, 1949, 1948, 1947, 1946, 1945, 1944, 1942, 1940, 1939, 1938, 1937, 1936, 1935, 1934, 1933, 1932, 1931, 1930, 1929, 1928, 1927, 1926, 1925, 1924, 1923, 1921, 1920
346 VERNON AVE	2020, 2017, 2014, 2010, 2006, 2005, 2004, 2003, 2001, 2000, 1999, 1996, 1992, 1991, 1990, 1986, 1985, 1981, 1980, 1976, 1975, 1972, 1971, 1970, 1969, 1967, 1966, 1965, 1964, 1963, 1962, 1961, 1960, 1958, 1957, 1956, 1955, 1954, 1952, 1951, 1950, 1949, 1948, 1947, 1946, 1945, 1944, 1942, 1940, 1939, 1938, 1937, 1936, 1935, 1934, 1933, 1932, 1931, 1930, 1929, 1928, 1927, 1926, 1925, 1924, 1923, 1921, 1920
346 VERNON AVE	2020, 2017, 2014, 2006, 2005, 2004, 2003, 2001, 2000, 1999, 1996, 1995, 1992, 1991, 1990, 1986, 1985, 1981, 1980, 1976, 1975, 1972, 1971, 1970, 1969, 1967, 1966, 1965, 1964, 1963, 1962, 1961, 1960, 1958, 1957, 1956, 1955, 1954, 1952, 1951, 1950, 1949, 1948, 1947, 1946, 1945, 1944, 1942, 1940, 1939, 1938, 1937, 1936, 1935, 1934, 1933, 1932, 1931, 1930, 1929, 1928, 1927, 1926, 1925, 1924, 1923, 1921, 1920
346 VERNON AVE	2020, 2017, 2010, 2006, 2005, 2004, 2003, 2001, 2000, 1999, 1996, 1995, 1992, 1991, 1990, 1986, 1985, 1981, 1980, 1976, 1975, 1972, 1971, 1970, 1969, 1967, 1966, 1965, 1964, 1963, 1962, 1961, 1960, 1958, 1957, 1956, 1955, 1954, 1952, 1951, 1950, 1949, 1948, 1947, 1946, 1945, 1944, 1942, 1940, 1939, 1938, 1937, 1936, 1935, 1934, 1933, 1932, 1931, 1930, 1929, 1928, 1927, 1926, 1925, 1924, 1923, 1921, 1920
346 VERNON AVE	2017, 2014, 2010, 2006, 2005, 2004, 2003, 2001, 2000, 1999, 1996, 1995, 1992, 1991, 1990, 1986, 1985, 1981, 1980, 1976, 1975, 1972, 1971, 1970, 1969, 1967, 1966, 1965, 1964, 1963, 1962, 1961, 1960, 1958, 1957, 1956, 1955, 1954, 1952, 1951, 1950, 1949, 1948, 1947, 1946, 1945, 1944, 1942, 1940, 1939, 1938, 1937, 1936, 1935, 1934, 1933, 1932, 1931, 1930, 1929, 1928, 1927, 1926, 1925, 1924, 1923, 1921, 1920
346 VERNON AVE	2020, 2017, 2014, 2010, 2005, 2004, 2003, 2001, 2000, 1999, 1996, 1995, 1992, 1991, 1990, 1986, 1985, 1981, 1980, 1976, 1975, 1972, 1971, 1970, 1969, 1967, 1966, 1965, 1964, 1963, 1962, 1961, 1960, 1958, 1957, 1956, 1955, 1954, 1952, 1951, 1950, 1949, 1948, 1947, 1946, 1945, 1944, 1942, 1940, 1939, 1938, 1937, 1936, 1935, 1934, 1933, 1932, 1931, 1930, 1929, 1928, 1927, 1926, 1925, 1924, 1923, 1921, 1920
346 VERNON AVE	2020, 2017, 2014, 2010, 2006, 2005, 2004, 2003, 2001, 1999, 1996, 1995, 1992, 1991, 1990, 1986, 1985, 1981, 1980, 1976, 1975, 1972, 1971, 1970, 1969, 1967, 1966, 1965, 1964, 1963, 1962, 1961, 1960, 1958, 1957, 1956, 1955, 1954, 1952, 1951, 1950, 1949, 1948, 1947, 1946, 1945, 1944, 1942, 1940, 1939, 1938, 1937, 1936, 1935, 1934, 1933, 1932, 1931, 1930, 1929, 1928, 1927, 1926, 1925, 1924, 1923, 1921, 1920

FINDINGS

Address Researched	Address Not Identified in Research Source
346 VERNON AVE	2020, 2017, 2014, 2010, 2006, 2004, 2003, 2001, 2000, 1999, 1996, 1995, 1992, 1991, 1990, 1986, 1985, 1981, 1980, 1976, 1975, 1972, 1971, 1970, 1969, 1967, 1966, 1965, 1964, 1963, 1962, 1961, 1960, 1958, 1957, 1956, 1955, 1954, 1952, 1951, 1950, 1949, 1948, 1947, 1946, 1945, 1944, 1942, 1940, 1939, 1938, 1937, 1936, 1935, 1934, 1933, 1932, 1931, 1930, 1929, 1928, 1927, 1926, 1925, 1924, 1923, 1921, 1920
346 VERNON AVE	2020, 2017, 2014, 2010, 2006, 2005, 2004, 2003, 2001, 2000, 1999, 1996, 1995, 1992, 1991, 1990, 1986, 1985, 1981, 1980, 1976, 1975, 1972, 1971, 1970, 1969, 1967, 1966, 1965, 1964, 1963, 1962, 1961, 1960, 1957, 1956, 1955, 1954, 1952, 1951, 1950, 1949, 1948, 1947, 1946, 1945, 1944, 1942, 1940, 1939, 1938, 1937, 1936, 1935, 1934, 1933, 1932, 1931, 1930, 1929, 1928, 1927, 1926, 1925, 1924, 1923, 1921, 1920
346 VERNON AVE	2020, 2017, 2014, 2010, 2006, 2005, 2004, 2003, 2001, 2000, 1999, 1996, 1995, 1992, 1991, 1990, 1986, 1985, 1981, 1980, 1976, 1975, 1972, 1971, 1970, 1969, 1967, 1966, 1964, 1963, 1962, 1961, 1960, 1958, 1957, 1956, 1955, 1954, 1952, 1951, 1950, 1949, 1948, 1947, 1946, 1945, 1944, 1942, 1940, 1939, 1938, 1937, 1936, 1935, 1934, 1933, 1932, 1931, 1930, 1929, 1928, 1927, 1926, 1925, 1924, 1923, 1921, 1920
346 VERNON AVE	2020, 2017, 2014, 2010, 2006, 2005, 2004, 2003, 2001, 2000, 1999, 1996, 1995, 1992, 1991, 1990, 1986, 1985, 1981, 1980, 1976, 1975, 1972, 1971, 1970, 1969, 1967, 1966, 1965, 1964, 1963, 1961, 1960, 1958, 1957, 1956, 1955, 1954, 1952, 1951, 1950, 1949, 1948, 1947, 1946, 1945, 1944, 1942, 1940, 1939, 1938, 1937, 1936, 1935, 1934, 1933, 1932, 1931, 1930, 1929, 1928, 1927, 1926, 1925, 1924, 1923, 1921, 1920
347 BROADWAY ST	2020, 2017, 2014, 2010, 2006, 2005, 2004, 2003, 2001, 2000, 1999, 1996, 1995, 1992, 1991, 1990, 1986, 1985, 1981, 1980, 1976, 1975, 1972, 1971, 1970, 1969, 1967, 1966, 1965, 1964, 1963, 1962, 1961, 1960, 1958, 1957, 1956, 1954, 1952, 1951, 1950, 1949, 1948, 1947, 1946, 1945, 1944, 1942, 1940, 1939, 1938, 1937, 1936, 1935, 1934, 1933, 1932, 1931, 1930, 1929, 1928, 1927, 1926, 1925, 1924, 1923, 1921, 1920
347 BROADWAY ST	2020, 2017, 2014, 2010, 2006, 2005, 2004, 2003, 2001, 2000, 1999, 1996, 1995, 1992, 1991, 1990, 1986, 1985, 1981, 1980, 1976, 1975, 1972, 1971, 1970, 1969, 1966, 1965, 1964, 1963, 1962, 1961, 1960, 1958, 1957, 1956, 1955, 1954, 1952, 1951, 1950, 1949, 1948, 1947, 1946, 1945, 1944, 1942, 1940, 1939, 1938, 1937, 1936, 1935, 1934, 1933, 1932, 1931, 1930, 1929, 1928, 1927, 1926, 1925, 1924, 1923, 1921, 1920
347 BROADWAY ST	2020, 2017, 2014, 2010, 2006, 2005, 2004, 2003, 2001, 2000, 1999, 1996, 1995, 1992, 1991, 1990, 1986, 1985, 1981, 1980, 1976, 1975, 1971, 1970, 1969, 1967, 1966, 1965, 1964, 1963, 1962, 1961, 1960, 1958, 1957, 1956, 1955, 1954, 1952, 1951, 1950, 1949, 1948, 1947, 1946, 1945, 1944, 1942, 1940, 1939, 1938, 1937, 1936, 1935, 1934, 1933, 1932, 1931, 1930, 1929, 1928, 1927, 1926, 1925, 1924, 1923, 1921, 1920
347 INDIANA AVE	2020, 2017, 2014, 2010, 2006, 2005, 2004, 2003, 2001, 2000, 1999, 1996, 1995, 1992, 1991, 1990, 1986, 1985, 1981, 1980, 1976, 1972, 1971, 1970, 1969, 1967, 1966, 1965, 1964, 1963, 1962, 1961, 1960, 1958, 1957, 1956, 1955, 1954, 1952, 1951, 1950, 1949, 1948, 1947, 1946, 1945, 1944, 1942, 1940, 1939, 1938, 1937, 1936, 1935, 1934, 1933, 1932, 1931, 1930, 1929, 1928, 1927, 1926, 1925, 1924, 1923, 1921, 1920
347 INDIANA AVE	2020, 2017, 2014, 2010, 2006, 2005, 2004, 2003, 2001, 2000, 1999, 1996, 1992, 1991, 1990, 1986, 1985, 1981, 1980, 1976, 1975, 1972, 1971, 1970, 1969, 1967, 1966, 1965, 1964, 1963, 1962, 1961, 1960, 1958, 1957, 1956, 1955, 1954, 1952, 1951, 1950, 1949, 1948, 1947, 1946, 1945, 1944, 1942, 1940, 1939, 1938, 1937, 1936, 1935, 1934, 1933, 1932, 1931, 1930, 1929, 1928, 1927, 1926, 1925, 1924, 1923, 1921, 1920

FINDINGS

Address Researched	Address Not Identified in Research Source
347 INDIANA AVE	2020, 2017, 2014, 2010, 2006, 2005, 2004, 2003, 2001, 2000, 1999, 1996, 1995, 1992, 1990, 1986, 1985, 1981, 1980, 1976, 1975, 1972, 1971, 1970, 1969, 1967, 1966, 1965, 1964, 1963, 1962, 1961, 1960, 1958, 1957, 1956, 1955, 1954, 1952, 1951, 1950, 1949, 1948, 1947, 1946, 1945, 1944, 1942, 1940, 1939, 1938, 1937, 1936, 1935, 1934, 1933, 1932, 1931, 1930, 1929, 1928, 1927, 1926, 1925, 1924, 1923, 1921, 1920
347 INDIANA AVE	2020, 2017, 2014, 2010, 2006, 2005, 2004, 2003, 2001, 1999, 1996, 1995, 1992, 1991, 1990, 1986, 1985, 1981, 1980, 1976, 1975, 1972, 1971, 1970, 1969, 1967, 1966, 1965, 1964, 1963, 1962, 1961, 1960, 1958, 1957, 1956, 1955, 1954, 1952, 1951, 1950, 1949, 1948, 1947, 1946, 1945, 1944, 1942, 1940, 1939, 1938, 1937, 1936, 1935, 1934, 1933, 1932, 1931, 1930, 1929, 1928, 1927, 1926, 1925, 1924, 1923, 1921, 1920
347 INDIANA AVE	2020, 2017, 2014, 2010, 2005, 2004, 2003, 2001, 2000, 1999, 1996, 1995, 1992, 1991, 1990, 1986, 1985, 1981, 1980, 1976, 1975, 1972, 1971, 1970, 1969, 1967, 1966, 1965, 1964, 1963, 1962, 1961, 1960, 1958, 1957, 1956, 1955, 1954, 1952, 1951, 1950, 1949, 1948, 1947, 1946, 1945, 1944, 1942, 1940, 1939, 1938, 1937, 1936, 1935, 1934, 1933, 1932, 1931, 1930, 1929, 1928, 1927, 1926, 1925, 1924, 1923, 1921, 1920
347 INDIANA AVE	2020, 2017, 2010, 2006, 2005, 2004, 2003, 2001, 2000, 1999, 1996, 1995, 1992, 1991, 1990, 1986, 1985, 1981, 1980, 1976, 1975, 1972, 1971, 1970, 1969, 1967, 1966, 1965, 1964, 1963, 1962, 1961, 1960, 1958, 1957, 1956, 1955, 1954, 1952, 1951, 1950, 1949, 1948, 1947, 1946, 1945, 1944, 1942, 1940, 1939, 1938, 1937, 1936, 1935, 1934, 1933, 1932, 1931, 1930, 1929, 1928, 1927, 1926, 1925, 1924, 1923, 1921, 1920
347 INDIANA AVE	2020, 2017, 2014, 2006, 2005, 2004, 2003, 2001, 2000, 1999, 1996, 1995, 1992, 1991, 1990, 1986, 1985, 1981, 1980, 1976, 1975, 1972, 1971, 1970, 1969, 1967, 1966, 1965, 1964, 1963, 1962, 1961, 1960, 1958, 1957, 1956, 1955, 1954, 1952, 1951, 1950, 1949, 1948, 1947, 1946, 1945, 1944, 1942, 1940, 1939, 1938, 1937, 1936, 1935, 1934, 1933, 1932, 1931, 1930, 1929, 1928, 1927, 1926, 1925, 1924, 1923, 1921, 1920
347 INDIANA AVE	2020, 2017, 2014, 2010, 2006, 2005, 2004, 2003, 2001, 2000, 1999, 1996, 1995, 1992, 1991, 1990, 1986, 1985, 1981, 1980, 1976, 1975, 1972, 1971, 1970, 1969, 1967, 1966, 1965, 1964, 1963, 1962, 1961, 1960, 1958, 1957, 1956, 1955, 1954, 1952, 1951, 1950, 1949, 1948, 1947, 1946, 1945, 1944, 1942, 1940, 1939, 1938, 1937, 1936, 1935, 1934, 1933, 1932, 1931, 1930, 1929, 1928, 1927, 1926, 1925, 1924, 1923, 1921, 1920
347 INDIANA AVE	2020, 2017, 2014, 2010, 2006, 2005, 2004, 2003, 2001, 2000, 1999, 1996, 1995, 1992, 1991, 1990, 1986, 1985, 1981, 1980, 1976, 1975, 1972, 1971, 1970, 1969, 1967, 1966, 1965, 1964, 1963, 1962, 1961, 1960, 1958, 1957, 1956, 1955, 1954, 1952, 1951, 1950, 1949, 1948, 1947, 1946, 1945, 1944, 1942, 1940, 1939, 1938, 1937, 1935, 1934, 1933, 1932, 1931, 1930, 1929, 1928, 1927, 1926, 1925, 1924, 1923, 1921, 1920
347-49 BROADWAY ST	2020, 2017, 2014, 2010, 2006, 2005, 2004, 2003, 2001, 2000, 1999, 1996, 1995, 1992, 1991, 1990, 1986, 1985, 1981, 1980, 1976, 1975, 1972, 1971, 1970, 1969, 1967, 1966, 1965, 1964, 1963, 1962, 1961, 1958, 1957, 1956, 1955, 1954, 1952, 1951, 1950, 1949, 1948, 1947, 1946, 1945, 1944, 1942, 1940, 1939, 1938, 1937, 1936, 1935, 1934, 1933, 1932, 1931, 1930, 1929, 1928, 1927, 1926, 1925, 1924, 1923, 1921, 1920

FINDINGS

Address Researched	Address Not Identified in Research Source
348 BROOKS AVE	2020, 2017, 2014, 2010, 2006, 2005, 2004, 2003, 2001, 2000, 1999, 1996, 1995, 1992, 1991, 1990, 1986, 1985, 1981, 1980, 1976, 1975, 1972, 1971, 1970, 1969, 1967, 1966, 1965, 1964, 1963, 1962, 1961, 1960, 1957, 1956, 1955, 1954, 1952, 1951, 1950, 1949, 1948, 1947, 1946, 1945, 1944, 1942, 1940, 1939, 1938, 1937, 1936, 1935, 1934, 1933, 1932, 1931, 1930, 1929, 1928, 1927, 1926, 1925, 1924, 1923, 1921, 1920
348 BROOKS AVE	2020, 2017, 2014, 2006, 2005, 2004, 2003, 2001, 2000, 1999, 1996, 1995, 1992, 1991, 1990, 1986, 1985, 1981, 1980, 1976, 1975, 1972, 1971, 1970, 1969, 1967, 1966, 1965, 1964, 1963, 1962, 1961, 1960, 1958, 1957, 1956, 1955, 1954, 1952, 1951, 1950, 1949, 1948, 1947, 1946, 1945, 1944, 1942, 1940, 1939, 1938, 1937, 1936, 1935, 1934, 1933, 1932, 1931, 1930, 1929, 1928, 1927, 1926, 1925, 1924, 1923, 1921, 1920
348 BROOKS AVE	2020, 2017, 2010, 2006, 2005, 2004, 2003, 2001, 2000, 1999, 1996, 1995, 1992, 1991, 1990, 1986, 1985, 1981, 1980, 1976, 1975, 1972, 1971, 1970, 1969, 1967, 1966, 1965, 1964, 1963, 1962, 1961, 1960, 1958, 1957, 1956, 1955, 1954, 1952, 1951, 1950, 1949, 1948, 1947, 1946, 1945, 1944, 1942, 1940, 1939, 1938, 1937, 1936, 1935, 1934, 1933, 1932, 1931, 1930, 1929, 1928, 1927, 1926, 1925, 1924, 1923, 1921, 1920
348 BROOKS AVE	2020, 2017, 2014, 2010, 2005, 2004, 2003, 2001, 2000, 1999, 1996, 1995, 1992, 1991, 1990, 1986, 1985, 1981, 1980, 1976, 1975, 1972, 1971, 1970, 1969, 1967, 1966, 1965, 1964, 1963, 1962, 1961, 1960, 1958, 1957, 1956, 1955, 1954, 1952, 1951, 1950, 1949, 1948, 1947, 1946, 1945, 1944, 1942, 1940, 1939, 1938, 1937, 1936, 1935, 1934, 1933, 1932, 1931, 1930, 1929, 1928, 1927, 1926, 1925, 1924, 1923, 1921, 1920
348 BROOKS AVE	2020, 2017, 2014, 2010, 2006, 2004, 2003, 2001, 2000, 1999, 1996, 1995, 1992, 1991, 1990, 1986, 1985, 1981, 1980, 1976, 1975, 1972, 1971, 1970, 1969, 1967, 1966, 1965, 1964, 1963, 1962, 1961, 1960, 1958, 1957, 1956, 1955, 1954, 1952, 1951, 1950, 1949, 1948, 1947, 1946, 1945, 1944, 1942, 1940, 1939, 1938, 1937, 1936, 1935, 1934, 1933, 1932, 1931, 1930, 1929, 1928, 1927, 1926, 1925, 1924, 1923, 1921, 1920
348 BROOKS AVE	2020, 2017, 2014, 2010, 2006, 2005, 2004, 2003, 2001, 1999, 1996, 1995, 1992, 1991, 1990, 1986, 1985, 1981, 1980, 1976, 1975, 1972, 1971, 1970, 1969, 1967, 1966, 1965, 1964, 1963, 1962, 1961, 1960, 1958, 1957, 1956, 1955, 1954, 1952, 1951, 1950, 1949, 1948, 1947, 1946, 1945, 1944, 1942, 1940, 1939, 1938, 1937, 1936, 1935, 1934, 1933, 1932, 1931, 1930, 1929, 1928, 1927, 1926, 1925, 1924, 1923, 1921, 1920
348 BROOKS AVE	2020, 2017, 2014, 2010, 2006, 2005, 2004, 2003, 2001, 2000, 1999, 1996, 1995, 1992, 1991, 1990, 1986, 1985, 1981, 1980, 1976, 1975, 1972, 1971, 1970, 1969, 1967, 1966, 1965, 1964, 1963, 1962, 1961, 1960, 1958, 1957, 1956, 1955, 1954, 1952, 1951, 1950, 1949, 1948, 1947, 1946, 1945, 1944, 1942, 1940, 1939, 1938, 1937, 1936, 1935, 1934, 1933, 1932, 1931, 1930, 1929, 1928, 1927, 1926, 1925, 1924, 1923, 1921, 1920
348 BROOKS AVE	2020, 2017, 2014, 2010, 2006, 2005, 2004, 2003, 2001, 2000, 1999, 1996, 1992, 1991, 1990, 1986, 1985, 1981, 1980, 1976, 1975, 1972, 1971, 1970, 1969, 1967, 1966, 1965, 1964, 1963, 1962, 1961, 1960, 1958, 1957, 1956, 1955, 1954, 1952, 1951, 1950, 1949, 1948, 1947, 1946, 1945, 1944, 1942, 1940, 1939, 1938, 1937, 1936, 1935, 1934, 1933, 1932, 1931, 1930, 1929, 1928, 1927, 1926, 1925, 1924, 1923, 1921, 1920

FINDINGS

Address Researched	Address Not Identified in Research Source
348 BROOKS AVE	2020, 2017, 2014, 2010, 2006, 2005, 2004, 2003, 2001, 2000, 1999, 1996, 1995, 1992, 1991, 1990, 1986, 1985, 1981, 1980, 1976, 1972, 1971, 1970, 1969, 1967, 1966, 1965, 1964, 1963, 1962, 1961, 1960, 1958, 1957, 1956, 1955, 1954, 1952, 1951, 1950, 1949, 1948, 1947, 1946, 1945, 1944, 1942, 1940, 1939, 1938, 1937, 1936, 1935, 1934, 1933, 1932, 1931, 1930, 1929, 1928, 1927, 1926, 1925, 1924, 1923, 1921, 1920
348 BROOKS AVE	2020, 2017, 2014, 2010, 2006, 2005, 2004, 2003, 2001, 2000, 1999, 1996, 1995, 1992, 1991, 1990, 1986, 1985, 1981, 1976, 1975, 1972, 1971, 1970, 1969, 1967, 1966, 1965, 1964, 1963, 1962, 1961, 1960, 1958, 1957, 1956, 1955, 1954, 1952, 1951, 1950, 1949, 1948, 1947, 1946, 1945, 1944, 1942, 1940, 1939, 1938, 1937, 1936, 1935, 1934, 1933, 1932, 1931, 1930, 1929, 1928, 1927, 1926, 1925, 1924, 1923, 1921, 1920
348 BROOKS AVE	2020, 2017, 2014, 2010, 2006, 2005, 2004, 2003, 2001, 2000, 1999, 1996, 1995, 1992, 1991, 1990, 1986, 1985, 1981, 1980, 1976, 1975, 1972, 1971, 1970, 1969, 1967, 1966, 1964, 1963, 1962, 1961, 1960, 1958, 1957, 1956, 1955, 1954, 1952, 1951, 1950, 1949, 1948, 1947, 1946, 1945, 1944, 1942, 1940, 1939, 1938, 1937, 1936, 1935, 1934, 1933, 1932, 1931, 1930, 1929, 1928, 1927, 1926, 1925, 1924, 1923, 1921, 1920
349 BROADWAY ST	2020, 2017, 2014, 2010, 2006, 2005, 2004, 2003, 2001, 2000, 1999, 1996, 1995, 1992, 1991, 1990, 1986, 1985, 1981, 1980, 1976, 1975, 1972, 1971, 1970, 1969, 1967, 1966, 1965, 1964, 1963, 1962, 1961, 1960, 1958, 1957, 1956, 1954, 1952, 1951, 1950, 1949, 1948, 1947, 1946, 1945, 1944, 1942, 1940, 1939, 1938, 1937, 1936, 1935, 1934, 1933, 1932, 1931, 1930, 1929, 1928, 1927, 1926, 1925, 1924, 1923, 1921, 1920
349 INDIANA AVE	2020, 2017, 2014, 2010, 2006, 2005, 2004, 2003, 2001, 2000, 1999, 1996, 1995, 1992, 1991, 1990, 1986, 1985, 1981, 1980, 1976, 1975, 1972, 1971, 1970, 1969, 1967, 1966, 1965, 1964, 1963, 1962, 1961, 1960, 1958, 1957, 1956, 1955, 1954, 1952, 1951, 1950, 1949, 1948, 1947, 1946, 1945, 1944, 1942, 1940, 1939, 1938, 1937, 1936, 1935, 1934, 1932, 1931, 1930, 1929, 1928, 1927, 1926, 1925, 1924, 1923, 1921, 1920
349 INDIANA AVE	2020, 2017, 2014, 2010, 2006, 2005, 2004, 2003, 2001, 2000, 1999, 1996, 1995, 1992, 1991, 1990, 1986, 1985, 1981, 1980, 1976, 1975, 1972, 1971, 1970, 1969, 1967, 1966, 1965, 1964, 1963, 1962, 1961, 1960, 1958, 1957, 1956, 1955, 1954, 1952, 1951, 1950, 1949, 1948, 1947, 1946, 1945, 1944, 1942, 1940, 1939, 1938, 1937, 1936, 1935, 1934, 1933, 1932, 1931, 1930, 1929, 1927, 1926, 1925, 1924, 1923, 1921, 1920
349 INDIANA AVE	2020, 2017, 2014, 2010, 2006, 2005, 2004, 2003, 2001, 1999, 1996, 1995, 1992, 1991, 1990, 1986, 1985, 1981, 1980, 1976, 1975, 1972, 1971, 1970, 1969, 1967, 1966, 1965, 1964, 1963, 1962, 1961, 1960, 1958, 1957, 1956, 1955, 1954, 1952, 1951, 1950, 1949, 1948, 1947, 1946, 1945, 1944, 1942, 1940, 1939, 1938, 1937, 1936, 1935, 1934, 1933, 1932, 1931, 1930, 1929, 1928, 1927, 1926, 1925, 1924, 1923, 1921, 1920
349 INDIANA AVE	2020, 2017, 2014, 2010, 2006, 2004, 2003, 2001, 2000, 1999, 1996, 1995, 1992, 1991, 1990, 1986, 1985, 1981, 1980, 1976, 1975, 1972, 1971, 1970, 1969, 1967, 1966, 1965, 1964, 1963, 1962, 1961, 1960, 1958, 1957, 1956, 1955, 1954, 1952, 1951, 1950, 1949, 1948, 1947, 1946, 1945, 1944, 1942, 1940, 1939, 1938, 1937, 1936, 1935, 1934, 1933, 1932, 1931, 1930, 1929, 1928, 1927, 1926, 1925, 1924, 1923, 1921, 1920
349 INDIANA AVE	2020, 2017, 2014, 2010, 2005, 2004, 2003, 2001, 2000, 1999, 1996, 1995, 1992, 1991, 1990, 1986, 1985, 1981, 1980, 1976, 1975, 1972, 1971, 1970, 1969, 1967, 1966, 1965, 1964, 1963, 1962, 1961, 1960, 1958, 1957, 1956, 1955, 1954, 1952, 1951, 1950, 1949, 1948, 1947, 1946, 1945, 1944, 1942, 1940, 1939, 1938, 1937, 1936, 1935, 1934, 1933, 1932, 1931, 1930, 1929, 1928, 1927, 1926, 1925, 1924, 1923, 1921, 1920

FINDINGS

Address Researched	Address Not Identified in Research Source
349 INDIANA AVE	2020, 2017, 2010, 2006, 2005, 2004, 2003, 2001, 2000, 1999, 1996, 1995, 1992, 1991, 1990, 1986, 1985, 1981, 1980, 1976, 1975, 1972, 1971, 1970, 1969, 1967, 1966, 1965, 1964, 1963, 1962, 1961, 1960, 1958, 1957, 1956, 1955, 1954, 1952, 1951, 1950, 1949, 1948, 1947, 1946, 1945, 1944, 1942, 1940, 1939, 1938, 1937, 1936, 1935, 1934, 1933, 1932, 1931, 1930, 1929, 1928, 1927, 1926, 1925, 1924, 1923, 1921, 1920
349 INDIANA AVE	2017, 2014, 2010, 2006, 2005, 2004, 2003, 2001, 2000, 1999, 1996, 1995, 1992, 1991, 1990, 1986, 1985, 1981, 1980, 1976, 1975, 1972, 1971, 1970, 1969, 1967, 1966, 1965, 1964, 1963, 1962, 1961, 1960, 1958, 1957, 1956, 1955, 1954, 1952, 1951, 1950, 1949, 1948, 1947, 1946, 1945, 1944, 1942, 1940, 1939, 1938, 1937, 1936, 1935, 1934, 1933, 1932, 1931, 1930, 1929, 1928, 1927, 1926, 1925, 1924, 1923, 1921, 1920
349 INDIANA AVE	2020, 2017, 2014, 2006, 2005, 2004, 2003, 2001, 2000, 1999, 1996, 1995, 1992, 1991, 1990, 1986, 1985, 1981, 1980, 1976, 1975, 1972, 1971, 1970, 1969, 1967, 1966, 1965, 1964, 1963, 1962, 1961, 1960, 1958, 1957, 1956, 1955, 1954, 1952, 1951, 1950, 1949, 1948, 1947, 1946, 1945, 1944, 1942, 1940, 1939, 1938, 1937, 1936, 1935, 1934, 1933, 1932, 1931, 1930, 1929, 1928, 1927, 1926, 1925, 1924, 1923, 1921, 1920
350 BROADWAY ST	2020, 2017, 2014, 2010, 2006, 2005, 2004, 2003, 2001, 2000, 1999, 1996, 1995, 1992, 1991, 1990, 1986, 1985, 1981, 1980, 1976, 1975, 1972, 1971, 1970, 1969, 1966, 1965, 1964, 1963, 1962, 1961, 1960, 1958, 1957, 1956, 1955, 1954, 1952, 1951, 1950, 1949, 1948, 1947, 1946, 1945, 1944, 1942, 1940, 1939, 1938, 1937, 1936, 1935, 1934, 1933, 1932, 1931, 1930, 1929, 1928, 1927, 1926, 1925, 1924, 1923, 1921, 1920
350 BROADWAY ST	2020, 2017, 2014, 2010, 2006, 2005, 2004, 2003, 2001, 2000, 1999, 1996, 1995, 1992, 1991, 1990, 1986, 1985, 1981, 1980, 1976, 1975, 1971, 1970, 1969, 1967, 1966, 1965, 1964, 1963, 1962, 1961, 1960, 1958, 1957, 1956, 1955, 1954, 1952, 1951, 1950, 1949, 1948, 1947, 1946, 1945, 1944, 1942, 1940, 1939, 1938, 1937, 1936, 1935, 1934, 1933, 1932, 1931, 1930, 1929, 1928, 1927, 1926, 1925, 1924, 1923, 1921, 1920
350 BROADWAY ST	2020, 2017, 2014, 2010, 2006, 2005, 2004, 2003, 2001, 2000, 1999, 1996, 1995, 1992, 1991, 1990, 1986, 1985, 1981, 1980, 1976, 1975, 1972, 1971, 1970, 1967, 1966, 1965, 1964, 1963, 1962, 1961, 1960, 1958, 1957, 1956, 1955, 1954, 1952, 1951, 1950, 1949, 1948, 1947, 1946, 1945, 1944, 1942, 1940, 1939, 1938, 1937, 1936, 1935, 1934, 1933, 1932, 1931, 1930, 1929, 1928, 1927, 1926, 1925, 1924, 1923, 1921, 1920
350 BROADWAY ST	2020, 2017, 2014, 2010, 2006, 2005, 2004, 2003, 2001, 2000, 1999, 1996, 1995, 1992, 1991, 1990, 1986, 1985, 1981, 1980, 1976, 1975, 1972, 1971, 1970, 1969, 1967, 1966, 1965, 1964, 1963, 1962, 1961, 1960, 1958, 1957, 1956, 1955, 1954, 1952, 1951, 1950, 1949, 1948, 1947, 1946, 1945, 1944, 1942, 1940, 1939, 1938, 1937, 1936, 1935, 1934, 1933, 1932, 1931, 1930, 1929, 1928, 1927, 1926, 1925, 1924, 1923, 1921, 1920
350 VERNON AVE	2020, 2017, 2014, 2010, 2006, 2005, 2004, 2003, 2001, 2000, 1999, 1996, 1995, 1992, 1991, 1990, 1986, 1985, 1981, 1980, 1976, 1975, 1972, 1971, 1970, 1969, 1967, 1966, 1965, 1964, 1963, 1961, 1960, 1958, 1957, 1956, 1955, 1954, 1952, 1951, 1950, 1949, 1948, 1947, 1946, 1945, 1944, 1942, 1940, 1939, 1938, 1937, 1936, 1935, 1934, 1933, 1932, 1931, 1930, 1929, 1928, 1927, 1926, 1925, 1924, 1923, 1921, 1920

FINDINGS

Address Researched	Address Not Identified in Research Source
350 VERNON AVE	2020, 2017, 2014, 2010, 2006, 2005, 2004, 2003, 2001, 2000, 1999, 1996, 1995, 1992, 1991, 1990, 1986, 1985, 1981, 1980, 1976, 1975, 1972, 1971, 1970, 1969, 1967, 1966, 1964, 1963, 1962, 1961, 1960, 1958, 1957, 1956, 1955, 1954, 1952, 1951, 1950, 1949, 1948, 1947, 1946, 1945, 1944, 1942, 1940, 1939, 1938, 1937, 1936, 1935, 1934, 1933, 1932, 1931, 1930, 1929, 1928, 1927, 1926, 1925, 1924, 1923, 1921, 1920
350 VERNON AVE	2020, 2017, 2014, 2010, 2006, 2005, 2004, 2003, 2001, 2000, 1999, 1996, 1995, 1992, 1991, 1990, 1986, 1985, 1981, 1980, 1976, 1975, 1972, 1971, 1970, 1969, 1967, 1966, 1965, 1964, 1963, 1962, 1961, 1960, 1957, 1956, 1955, 1954, 1952, 1951, 1950, 1949, 1948, 1947, 1946, 1945, 1944, 1942, 1940, 1939, 1938, 1937, 1936, 1935, 1934, 1933, 1932, 1931, 1930, 1929, 1928, 1927, 1926, 1925, 1924, 1923, 1921, 1920
350 VERNON AVE	2020, 2017, 2014, 2010, 2006, 2005, 2004, 2003, 2001, 2000, 1999, 1996, 1995, 1992, 1991, 1990, 1986, 1985, 1981, 1980, 1976, 1975, 1972, 1971, 1970, 1969, 1967, 1966, 1965, 1964, 1963, 1962, 1961, 1960, 1958, 1957, 1956, 1955, 1952, 1951, 1950, 1949, 1948, 1947, 1946, 1945, 1944, 1942, 1940, 1939, 1938, 1937, 1936, 1935, 1934, 1933, 1932, 1931, 1930, 1929, 1928, 1927, 1926, 1925, 1924, 1923, 1921, 1920
350 VERNON AVE	2020, 2017, 2014, 2010, 2006, 2005, 2004, 2003, 2001, 2000, 1999, 1996, 1995, 1992, 1991, 1990, 1986, 1985, 1981, 1976, 1975, 1972, 1971, 1970, 1969, 1967, 1966, 1965, 1964, 1963, 1962, 1961, 1960, 1958, 1957, 1956, 1955, 1954, 1952, 1951, 1950, 1949, 1948, 1947, 1946, 1945, 1944, 1942, 1940, 1939, 1938, 1937, 1936, 1935, 1934, 1933, 1932, 1931, 1930, 1929, 1928, 1927, 1926, 1925, 1924, 1923, 1921, 1920
350 VERNON AVE	2020, 2017, 2014, 2010, 2006, 2005, 2004, 2003, 2001, 2000, 1999, 1996, 1995, 1992, 1991, 1990, 1986, 1985, 1981, 1980, 1976, 1972, 1971, 1970, 1969, 1967, 1966, 1965, 1964, 1963, 1962, 1961, 1960, 1958, 1957, 1956, 1955, 1954, 1952, 1951, 1950, 1949, 1948, 1947, 1946, 1945, 1944, 1942, 1940, 1939, 1938, 1937, 1936, 1935, 1934, 1933, 1932, 1931, 1930, 1929, 1928, 1927, 1926, 1925, 1924, 1923, 1921, 1920
350 VERNON AVE	2020, 2017, 2014, 2010, 2006, 2005, 2004, 2003, 2001, 2000, 1999, 1996, 1995, 1992, 1991, 1990, 1986, 1985, 1981, 1980, 1976, 1975, 1972, 1971, 1970, 1969, 1967, 1966, 1965, 1964, 1963, 1962, 1961, 1960, 1958, 1957, 1956, 1955, 1954, 1952, 1951, 1950, 1949, 1948, 1947, 1946, 1945, 1944, 1942, 1940, 1939, 1938, 1937, 1936, 1935, 1934, 1933, 1932, 1931, 1930, 1929, 1928, 1927, 1926, 1925, 1924, 1923, 1921, 1920
350 VERNON AVE	2020, 2017, 2014, 2010, 2006, 2005, 2004, 2003, 2001, 2000, 1999, 1996, 1995, 1992, 1990, 1986, 1985, 1981, 1980, 1976, 1975, 1972, 1971, 1970, 1969, 1967, 1966, 1965, 1964, 1963, 1962, 1961, 1960, 1958, 1957, 1956, 1955, 1954, 1952, 1951, 1950, 1949, 1948, 1947, 1946, 1945, 1944, 1942, 1940, 1939, 1938, 1937, 1936, 1935, 1934, 1933, 1932, 1931, 1930, 1929, 1928, 1927, 1926, 1925, 1924, 1923, 1921, 1920
350 VERNON AVE	2020, 2017, 2014, 2010, 2006, 2005, 2004, 2003, 2001, 1999, 1996, 1995, 1992, 1991, 1990, 1986, 1985, 1981, 1980, 1976, 1975, 1972, 1971, 1970, 1969, 1967, 1966, 1965, 1964, 1963, 1962, 1961, 1960, 1958, 1957, 1956, 1955, 1954, 1952, 1951, 1950, 1949, 1948, 1947, 1946, 1945, 1944, 1942, 1940, 1939, 1938, 1937, 1936, 1935, 1934, 1933, 1932, 1931, 1930, 1929, 1928, 1927, 1926, 1925, 1924, 1923, 1921, 1920
351 1/2 BROADWAY ST	2020, 2017, 2014, 2010, 2006, 2005, 2004, 2003, 2001, 2000, 1999, 1996, 1995, 1992, 1991, 1990, 1986, 1985, 1981, 1980, 1976, 1975, 1971, 1970, 1969, 1967, 1966, 1965, 1964, 1963, 1962, 1961, 1960, 1958, 1957, 1956, 1955, 1954, 1952, 1951, 1950, 1949, 1948, 1947, 1946, 1945, 1944, 1942, 1940, 1939, 1938, 1937, 1936, 1935, 1934, 1933, 1932, 1931, 1930, 1929, 1928, 1927, 1926, 1925, 1924, 1923, 1921, 1920

FINDINGS

Address Researched	Address Not Identified in Research Source
351 1/2 BROADWAY ST	2020, 2017, 2014, 2010, 2006, 2005, 2004, 2003, 2001, 2000, 1999, 1996, 1995, 1992, 1991, 1990, 1986, 1985, 1981, 1980, 1976, 1975, 1972, 1971, 1970, 1969, 1966, 1965, 1964, 1963, 1962, 1961, 1960, 1958, 1957, 1956, 1955, 1954, 1952, 1951, 1950, 1949, 1948, 1947, 1946, 1945, 1944, 1942, 1940, 1939, 1938, 1937, 1936, 1935, 1934, 1933, 1932, 1931, 1930, 1929, 1928, 1927, 1926, 1925, 1924, 1923, 1921, 1920
351 1/2 BROADWAY ST	2020, 2017, 2014, 2010, 2006, 2005, 2004, 2003, 2001, 2000, 1999, 1996, 1995, 1992, 1991, 1990, 1986, 1985, 1981, 1980, 1976, 1975, 1972, 1971, 1970, 1969, 1967, 1966, 1965, 1964, 1963, 1962, 1961, 1958, 1957, 1956, 1955, 1954, 1952, 1951, 1950, 1949, 1948, 1947, 1946, 1945, 1944, 1942, 1940, 1939, 1938, 1937, 1936, 1935, 1934, 1933, 1932, 1931, 1930, 1929, 1928, 1927, 1926, 1925, 1924, 1923, 1921, 1920
351 3/4 BROADWAY ST	2020, 2017, 2014, 2010, 2006, 2005, 2004, 2003, 2001, 2000, 1999, 1996, 1995, 1992, 1991, 1990, 1986, 1985, 1981, 1980, 1976, 1975, 1972, 1971, 1970, 1969, 1967, 1966, 1965, 1964, 1963, 1962, 1961, 1958, 1957, 1956, 1955, 1954, 1952, 1951, 1950, 1949, 1948, 1947, 1946, 1945, 1944, 1942, 1940, 1939, 1938, 1937, 1936, 1935, 1934, 1933, 1932, 1931, 1930, 1929, 1928, 1927, 1926, 1925, 1924, 1923, 1921, 1920
351 BROADWAY ST	2020, 2017, 2014, 2010, 2006, 2005, 2004, 2003, 2001, 2000, 1999, 1996, 1995, 1992, 1991, 1990, 1986, 1985, 1981, 1980, 1976, 1975, 1972, 1971, 1970, 1969, 1967, 1966, 1965, 1964, 1963, 1962, 1961, 1958, 1957, 1956, 1955, 1954, 1952, 1951, 1950, 1949, 1948, 1947, 1946, 1945, 1944, 1942, 1940, 1939, 1938, 1937, 1936, 1935, 1934, 1933, 1932, 1931, 1930, 1929, 1928, 1927, 1926, 1925, 1924, 1923, 1921, 1920
351 BROADWAY ST	2020, 2017, 2014, 2010, 2006, 2005, 2004, 2003, 2001, 2000, 1999, 1996, 1995, 1992, 1991, 1990, 1986, 1985, 1981, 1980, 1976, 1975, 1972, 1971, 1970, 1969, 1967, 1966, 1965, 1964, 1963, 1962, 1961, 1960, 1958, 1957, 1956, 1954, 1952, 1951, 1950, 1949, 1948, 1947, 1946, 1945, 1944, 1942, 1940, 1939, 1938, 1937, 1936, 1935, 1934, 1933, 1932, 1931, 1930, 1929, 1928, 1927, 1926, 1925, 1924, 1923, 1921, 1920
351 BROADWAY ST	2020, 2017, 2014, 2010, 2006, 2005, 2004, 2003, 2001, 2000, 1999, 1996, 1995, 1992, 1991, 1990, 1986, 1985, 1981, 1980, 1976, 1975, 1972, 1971, 1970, 1969, 1966, 1965, 1964, 1963, 1962, 1961, 1960, 1958, 1957, 1956, 1955, 1954, 1952, 1951, 1950, 1949, 1948, 1947, 1946, 1945, 1944, 1942, 1940, 1939, 1938, 1937, 1936, 1935, 1934, 1933, 1932, 1931, 1930, 1929, 1928, 1927, 1926, 1925, 1924, 1923, 1921, 1920
351 BROADWAY ST	2020, 2017, 2014, 2010, 2006, 2005, 2004, 2003, 2001, 2000, 1999, 1996, 1995, 1992, 1991, 1990, 1986, 1985, 1981, 1980, 1976, 1975, 1971, 1970, 1969, 1967, 1966, 1965, 1964, 1963, 1962, 1961, 1960, 1958, 1957, 1956, 1955, 1954, 1952, 1951, 1950, 1949, 1948, 1947, 1946, 1945, 1944, 1942, 1940, 1939, 1938, 1937, 1936, 1935, 1934, 1933, 1932, 1931, 1930, 1929, 1928, 1927, 1926, 1925, 1924, 1923, 1921, 1920
351 INDIANA AVE	2020, 2017, 2014, 2010, 2006, 2005, 2004, 2003, 2001, 2000, 1999, 1996, 1992, 1991, 1990, 1986, 1985, 1981, 1980, 1976, 1975, 1972, 1971, 1970, 1969, 1967, 1966, 1965, 1964, 1963, 1962, 1961, 1960, 1958, 1957, 1956, 1955, 1954, 1952, 1951, 1950, 1949, 1948, 1947, 1946, 1945, 1944, 1942, 1940, 1939, 1938, 1937, 1936, 1935, 1934, 1933, 1932, 1931, 1930, 1929, 1928, 1927, 1926, 1925, 1924, 1923, 1921, 1920
351 INDIANA AVE	2020, 2017, 2014, 2010, 2006, 2005, 2004, 2003, 2001, 1999, 1996, 1995, 1992, 1991, 1990, 1986, 1985, 1981, 1980, 1976, 1975, 1972, 1971, 1970, 1969, 1967, 1966, 1965, 1964, 1963, 1962, 1961, 1960, 1958, 1957, 1956, 1955, 1954, 1952, 1951, 1950, 1949, 1948, 1947, 1946, 1945, 1944, 1942, 1940, 1939, 1938, 1937, 1936, 1935, 1934, 1933, 1932, 1931, 1930, 1929, 1928, 1927, 1926, 1925, 1924, 1923, 1921, 1920

FINDINGS

Address Researched	Address Not Identified in Research Source
351 INDIANA AVE	2020, 2017, 2014, 2010, 2005, 2004, 2003, 2001, 2000, 1999, 1996, 1995, 1992, 1991, 1990, 1986, 1985, 1981, 1980, 1976, 1975, 1972, 1971, 1970, 1969, 1967, 1966, 1965, 1964, 1963, 1962, 1961, 1960, 1958, 1957, 1956, 1955, 1954, 1952, 1951, 1950, 1949, 1948, 1947, 1946, 1945, 1944, 1942, 1940, 1939, 1938, 1937, 1936, 1935, 1934, 1933, 1932, 1931, 1930, 1929, 1928, 1927, 1926, 1925, 1924, 1923, 1921, 1920
351 INDIANA AVE	2020, 2017, 2014, 2010, 2006, 2004, 2003, 2001, 2000, 1999, 1996, 1995, 1992, 1991, 1990, 1986, 1985, 1981, 1980, 1976, 1975, 1972, 1971, 1970, 1969, 1967, 1966, 1965, 1964, 1963, 1962, 1961, 1960, 1958, 1957, 1956, 1955, 1954, 1952, 1951, 1950, 1949, 1948, 1947, 1946, 1945, 1944, 1942, 1940, 1939, 1938, 1937, 1936, 1935, 1934, 1933, 1932, 1931, 1930, 1929, 1928, 1927, 1926, 1925, 1924, 1923, 1921, 1920
351 INDIANA AVE	2020, 2017, 2014, 2006, 2005, 2004, 2003, 2001, 2000, 1999, 1996, 1995, 1992, 1991, 1990, 1986, 1985, 1981, 1980, 1976, 1975, 1972, 1971, 1970, 1969, 1967, 1966, 1965, 1964, 1963, 1962, 1961, 1960, 1958, 1957, 1956, 1955, 1954, 1952, 1951, 1950, 1949, 1948, 1947, 1946, 1945, 1944, 1942, 1940, 1939, 1938, 1937, 1936, 1935, 1934, 1933, 1932, 1931, 1930, 1929, 1928, 1927, 1926, 1925, 1924, 1923, 1921, 1920
351 INDIANA AVE	2017, 2014, 2010, 2006, 2005, 2004, 2003, 2001, 2000, 1999, 1996, 1995, 1992, 1991, 1990, 1986, 1985, 1981, 1980, 1976, 1975, 1972, 1971, 1970, 1969, 1967, 1966, 1965, 1964, 1963, 1962, 1961, 1960, 1958, 1957, 1956, 1955, 1954, 1952, 1951, 1950, 1949, 1948, 1947, 1946, 1945, 1944, 1942, 1940, 1939, 1938, 1937, 1936, 1935, 1934, 1933, 1932, 1931, 1930, 1929, 1928, 1927, 1926, 1925, 1924, 1923, 1921, 1920
351 INDIANA AVE	2020, 2017, 2010, 2006, 2005, 2004, 2003, 2001, 2000, 1999, 1996, 1995, 1992, 1991, 1990, 1986, 1985, 1981, 1980, 1976, 1975, 1972, 1971, 1970, 1969, 1967, 1966, 1965, 1964, 1963, 1962, 1961, 1960, 1958, 1957, 1956, 1955, 1954, 1952, 1951, 1950, 1949, 1948, 1947, 1946, 1945, 1944, 1942, 1940, 1939, 1938, 1937, 1936, 1935, 1934, 1933, 1932, 1931, 1930, 1929, 1928, 1927, 1926, 1925, 1924, 1923, 1921, 1920
351 VERNON AVE	2020, 2017, 2014, 2010, 2006, 2005, 2004, 2003, 2001, 1999, 1996, 1995, 1992, 1991, 1990, 1986, 1985, 1981, 1980, 1976, 1975, 1972, 1971, 1970, 1969, 1967, 1966, 1965, 1964, 1963, 1962, 1961, 1960, 1958, 1957, 1956, 1955, 1954, 1952, 1951, 1950, 1949, 1948, 1947, 1946, 1945, 1944, 1942, 1940, 1939, 1938, 1937, 1936, 1935, 1934, 1933, 1932, 1931, 1930, 1929, 1928, 1927, 1926, 1925, 1924, 1923, 1921, 1920
351 VERNON AVE	2020, 2017, 2014, 2010, 2006, 2005, 2004, 2003, 2001, 2000, 1999, 1996, 1995, 1992, 1990, 1986, 1985, 1981, 1980, 1976, 1975, 1972, 1971, 1970, 1969, 1967, 1966, 1965, 1964, 1963, 1962, 1961, 1960, 1958, 1957, 1956, 1955, 1954, 1952, 1951, 1950, 1949, 1948, 1947, 1946, 1945, 1944, 1942, 1940, 1939, 1938, 1937, 1936, 1935, 1934, 1933, 1932, 1931, 1930, 1929, 1928, 1927, 1926, 1925, 1924, 1923, 1921, 1920
351 VERNON AVE	2020, 2017, 2014, 2010, 2006, 2005, 2004, 2003, 2001, 2000, 1999, 1996, 1995, 1992, 1991, 1990, 1986, 1981, 1980, 1976, 1975, 1972, 1971, 1970, 1969, 1967, 1966, 1965, 1964, 1963, 1962, 1961, 1960, 1958, 1957, 1956, 1955, 1954, 1952, 1951, 1950, 1949, 1948, 1947, 1946, 1945, 1944, 1942, 1940, 1939, 1938, 1937, 1936, 1935, 1934, 1933, 1932, 1931, 1930, 1929, 1928, 1927, 1926, 1925, 1924, 1923, 1921, 1920
351 VERNON AVE	2020, 2017, 2014, 2010, 2006, 2005, 2004, 2003, 2001, 2000, 1999, 1996, 1995, 1992, 1991, 1990, 1985, 1981, 1980, 1976, 1975, 1972, 1971, 1970, 1969, 1967, 1966, 1965, 1964, 1963, 1962, 1961, 1960, 1958, 1957, 1956, 1955, 1954, 1952, 1951, 1950, 1949, 1948, 1947, 1946, 1945, 1944, 1942, 1940, 1939, 1938, 1937, 1936, 1935, 1934, 1933, 1932, 1931, 1930, 1929, 1928, 1927, 1926, 1925, 1924, 1923, 1921, 1920

FINDINGS

Address Researched	Address Not Identified in Research Source
351 VERNON AVE	2020, 2017, 2014, 2010, 2006, 2005, 2004, 2003, 2001, 2000, 1999, 1996, 1995, 1992, 1991, 1990, 1986, 1985, 1981, 1976, 1975, 1972, 1971, 1970, 1969, 1967, 1966, 1965, 1964, 1963, 1962, 1961, 1960, 1958, 1957, 1956, 1955, 1954, 1952, 1951, 1950, 1949, 1948, 1947, 1946, 1945, 1944, 1942, 1940, 1939, 1938, 1937, 1936, 1935, 1934, 1933, 1932, 1931, 1930, 1929, 1928, 1927, 1926, 1925, 1924, 1923, 1921, 1920
351 VERNON AVE	2020, 2017, 2014, 2010, 2006, 2005, 2004, 2003, 2001, 2000, 1999, 1996, 1995, 1992, 1991, 1990, 1986, 1985, 1980, 1976, 1975, 1972, 1971, 1970, 1969, 1967, 1966, 1965, 1964, 1963, 1962, 1961, 1960, 1958, 1957, 1956, 1955, 1954, 1952, 1951, 1950, 1949, 1948, 1947, 1946, 1945, 1944, 1942, 1940, 1939, 1938, 1937, 1936, 1935, 1934, 1933, 1932, 1931, 1930, 1929, 1928, 1927, 1926, 1925, 1924, 1923, 1921, 1920
352 1/2 INDIANA AVE	2020, 2017, 2014, 2010, 2006, 2005, 2004, 2003, 2001, 2000, 1999, 1996, 1995, 1992, 1990, 1986, 1985, 1981, 1980, 1976, 1975, 1972, 1971, 1970, 1969, 1967, 1966, 1965, 1964, 1963, 1962, 1961, 1960, 1958, 1957, 1956, 1955, 1954, 1952, 1951, 1950, 1949, 1948, 1947, 1946, 1945, 1944, 1942, 1940, 1939, 1938, 1937, 1936, 1935, 1934, 1933, 1932, 1931, 1930, 1929, 1928, 1927, 1926, 1925, 1924, 1923, 1921, 1920
352 1/2 INDIANA AVE	2020, 2017, 2014, 2010, 2006, 2005, 2004, 2003, 2001, 2000, 1999, 1996, 1995, 1992, 1991, 1990, 1986, 1985, 1981, 1980, 1976, 1975, 1972, 1971, 1970, 1969, 1967, 1966, 1965, 1964, 1963, 1962, 1961, 1960, 1958, 1957, 1956, 1955, 1954, 1952, 1951, 1950, 1949, 1948, 1947, 1946, 1945, 1944, 1942, 1940, 1939, 1938, 1937, 1935, 1934, 1933, 1932, 1931, 1930, 1929, 1928, 1927, 1926, 1925, 1924, 1923, 1921, 1920
352 BROADWAY ST	2020, 2017, 2014, 2010, 2006, 2005, 2004, 2003, 2001, 2000, 1999, 1996, 1995, 1992, 1991, 1990, 1986, 1985, 1981, 1980, 1976, 1975, 1972, 1971, 1970, 1969, 1967, 1966, 1965, 1964, 1963, 1962, 1961, 1960, 1958, 1957, 1956, 1954, 1952, 1951, 1950, 1949, 1948, 1947, 1946, 1945, 1944, 1942, 1940, 1939, 1938, 1937, 1936, 1935, 1934, 1933, 1932, 1931, 1930, 1929, 1928, 1927, 1926, 1925, 1924, 1923, 1921, 1920
352 BROADWAY ST	2020, 2017, 2014, 2010, 2006, 2005, 2004, 2003, 2001, 2000, 1999, 1996, 1995, 1992, 1991, 1990, 1986, 1985, 1981, 1980, 1976, 1975, 1972, 1971, 1970, 1969, 1967, 1966, 1965, 1964, 1963, 1962, 1961, 1958, 1957, 1956, 1955, 1954, 1952, 1951, 1950, 1949, 1948, 1947, 1946, 1945, 1944, 1942, 1940, 1939, 1938, 1937, 1936, 1935, 1934, 1933, 1932, 1931, 1930, 1929, 1928, 1927, 1926, 1925, 1924, 1923, 1921, 1920
352 BROADWAY ST	2020, 2017, 2014, 2010, 2006, 2005, 2004, 2003, 2001, 2000, 1999, 1996, 1995, 1992, 1991, 1990, 1986, 1985, 1981, 1980, 1976, 1975, 1971, 1970, 1969, 1967, 1966, 1965, 1964, 1963, 1962, 1961, 1960, 1958, 1957, 1956, 1955, 1954, 1952, 1951, 1950, 1949, 1948, 1947, 1946, 1945, 1944, 1942, 1940, 1939, 1938, 1937, 1936, 1935, 1934, 1933, 1932, 1931, 1930, 1929, 1928, 1927, 1926, 1925, 1924, 1923, 1921, 1920
352 BROADWAY ST	2020, 2017, 2014, 2010, 2006, 2005, 2004, 2003, 2001, 2000, 1999, 1996, 1995, 1992, 1991, 1990, 1986, 1985, 1981, 1980, 1976, 1975, 1972, 1971, 1970, 1967, 1966, 1965, 1964, 1963, 1962, 1961, 1960, 1958, 1957, 1956, 1955, 1954, 1952, 1951, 1950, 1949, 1948, 1947, 1946, 1945, 1944, 1942, 1940, 1939, 1938, 1937, 1936, 1935, 1934, 1933, 1932, 1931, 1930, 1929, 1928, 1927, 1926, 1925, 1924, 1923, 1921, 1920
352 BROADWAY ST	2020, 2017, 2014, 2010, 2006, 2005, 2004, 2003, 2001, 2000, 1999, 1996, 1995, 1992, 1991, 1990, 1986, 1985, 1981, 1980, 1976, 1975, 1972, 1971, 1970, 1969, 1966, 1965, 1964, 1963, 1962, 1961, 1960, 1958, 1957, 1956, 1955, 1954, 1952, 1951, 1950, 1949, 1948, 1947, 1946, 1945, 1944, 1942, 1940, 1939, 1938, 1937, 1936, 1935, 1934, 1933, 1932, 1931, 1930, 1929, 1928, 1927, 1926, 1925, 1924, 1923, 1921, 1920

FINDINGS

Address Researched	Address Not Identified in Research Source
352 BROOKS AVE	2020, 2017, 2014, 2010, 2006, 2005, 2004, 2003, 2001, 2000, 1999, 1996, 1995, 1991, 1990, 1986, 1985, 1981, 1980, 1976, 1975, 1972, 1971, 1970, 1969, 1967, 1966, 1965, 1964, 1963, 1962, 1961, 1960, 1958, 1957, 1956, 1955, 1954, 1952, 1951, 1950, 1949, 1948, 1947, 1946, 1945, 1944, 1942, 1940, 1939, 1938, 1937, 1936, 1935, 1934, 1933, 1932, 1931, 1930, 1929, 1928, 1927, 1926, 1925, 1924, 1923, 1921, 1920
352 INDIANA AVE	2020, 2017, 2014, 2010, 2006, 2005, 2004, 2003, 2001, 2000, 1999, 1996, 1995, 1991, 1990, 1986, 1985, 1981, 1980, 1976, 1975, 1972, 1971, 1970, 1969, 1967, 1966, 1965, 1964, 1963, 1962, 1961, 1960, 1958, 1957, 1956, 1955, 1954, 1952, 1951, 1950, 1949, 1948, 1947, 1946, 1945, 1944, 1942, 1940, 1939, 1938, 1937, 1936, 1935, 1934, 1933, 1932, 1931, 1930, 1929, 1928, 1927, 1926, 1925, 1924, 1923, 1921, 1920
352 INDIANA AVE	2020, 2017, 2014, 2010, 2006, 2005, 2004, 2003, 2001, 2000, 1999, 1996, 1992, 1991, 1990, 1986, 1985, 1981, 1980, 1976, 1975, 1972, 1971, 1970, 1969, 1967, 1966, 1965, 1964, 1963, 1962, 1961, 1960, 1958, 1957, 1956, 1955, 1954, 1952, 1951, 1950, 1949, 1948, 1947, 1946, 1945, 1944, 1942, 1940, 1939, 1938, 1937, 1936, 1935, 1934, 1933, 1932, 1931, 1930, 1929, 1928, 1927, 1926, 1925, 1924, 1923, 1921, 1920
352 INDIANA AVE	2020, 2017, 2014, 2010, 2006, 2005, 2004, 2003, 2001, 1999, 1996, 1995, 1992, 1991, 1990, 1986, 1985, 1981, 1980, 1976, 1975, 1972, 1971, 1970, 1969, 1967, 1966, 1965, 1964, 1963, 1962, 1961, 1960, 1958, 1957, 1956, 1955, 1954, 1952, 1951, 1950, 1949, 1948, 1947, 1946, 1945, 1944, 1942, 1940, 1939, 1938, 1937, 1936, 1935, 1934, 1933, 1932, 1931, 1930, 1929, 1928, 1927, 1926, 1925, 1924, 1923, 1921, 1920
352 INDIANA AVE	2020, 2017, 2014, 2010, 2006, 2004, 2003, 2001, 2000, 1999, 1996, 1995, 1992, 1991, 1990, 1986, 1985, 1981, 1980, 1976, 1975, 1972, 1971, 1970, 1969, 1967, 1966, 1965, 1964, 1963, 1962, 1961, 1960, 1958, 1957, 1956, 1955, 1954, 1952, 1951, 1950, 1949, 1948, 1947, 1946, 1945, 1944, 1942, 1940, 1939, 1938, 1937, 1936, 1935, 1934, 1933, 1932, 1931, 1930, 1929, 1928, 1927, 1926, 1925, 1924, 1923, 1921, 1920
352 INDIANA AVE	2020, 2017, 2014, 2010, 2005, 2004, 2003, 2001, 2000, 1999, 1996, 1995, 1992, 1991, 1990, 1986, 1985, 1981, 1980, 1976, 1975, 1972, 1971, 1970, 1969, 1967, 1966, 1965, 1964, 1963, 1962, 1961, 1960, 1958, 1957, 1956, 1955, 1954, 1952, 1951, 1950, 1949, 1948, 1947, 1946, 1945, 1944, 1942, 1940, 1939, 1938, 1937, 1936, 1935, 1934, 1933, 1932, 1931, 1930, 1929, 1928, 1927, 1926, 1925, 1924, 1923, 1921, 1920
352 INDIANA AVE	2020, 2017, 2010, 2006, 2005, 2004, 2003, 2001, 2000, 1999, 1996, 1995, 1992, 1991, 1990, 1986, 1985, 1981, 1980, 1976, 1975, 1972, 1971, 1970, 1969, 1967, 1966, 1965, 1964, 1963, 1962, 1961, 1960, 1958, 1957, 1956, 1955, 1954, 1952, 1951, 1950, 1949, 1948, 1947, 1946, 1945, 1944, 1942, 1940, 1939, 1938, 1937, 1936, 1935, 1934, 1933, 1932, 1931, 1930, 1929, 1928, 1927, 1926, 1925, 1924, 1923, 1921, 1920
352 INDIANA AVE	2020, 2017, 2014, 2006, 2005, 2004, 2003, 2001, 2000, 1999, 1996, 1995, 1992, 1991, 1990, 1986, 1985, 1981, 1980, 1976, 1975, 1972, 1971, 1970, 1969, 1967, 1966, 1965, 1964, 1963, 1962, 1961, 1960, 1958, 1957, 1956, 1955, 1954, 1952, 1951, 1950, 1949, 1948, 1947, 1946, 1945, 1944, 1942, 1940, 1939, 1938, 1937, 1936, 1935, 1934, 1933, 1932, 1931, 1930, 1929, 1928, 1927, 1926, 1925, 1924, 1923, 1921, 1920
352 INDIANA AVE	2020, 2017, 2014, 2010, 2006, 2005, 2004, 2003, 2001, 2000, 1999, 1996, 1995, 1992, 1991, 1990, 1986, 1985, 1981, 1980, 1976, 1975, 1972, 1971, 1970, 1969, 1967, 1966, 1965, 1964, 1963, 1962, 1961, 1960, 1958, 1957, 1956, 1955, 1952, 1951, 1950, 1949, 1948, 1947, 1946, 1945, 1944, 1942, 1940, 1939, 1938, 1937, 1936, 1935, 1934, 1933, 1932, 1931, 1930, 1929, 1928, 1927, 1926, 1925, 1924, 1923, 1921, 1920

FINDINGS

Address Researched	Address Not Identified in Research Source
352 INDIANA AVE	2020, 2017, 2014, 2010, 2006, 2005, 2004, 2003, 2001, 2000, 1999, 1996, 1995, 1992, 1991, 1990, 1986, 1985, 1981, 1980, 1976, 1975, 1972, 1971, 1970, 1969, 1967, 1966, 1965, 1964, 1963, 1962, 1961, 1960, 1958, 1957, 1956, 1955, 1954, 1952, 1951, 1950, 1949, 1948, 1947, 1946, 1945, 1944, 1942, 1940, 1939, 1938, 1937, 1935, 1934, 1933, 1932, 1931, 1930, 1929, 1928, 1927, 1926, 1925, 1924, 1923, 1921, 1920
352 INDIANA AVE	2020, 2017, 2014, 2010, 2006, 2005, 2004, 2003, 2001, 2000, 1999, 1996, 1995, 1992, 1991, 1990, 1986, 1985, 1981, 1980, 1976, 1975, 1972, 1971, 1970, 1969, 1967, 1966, 1965, 1964, 1963, 1962, 1961, 1960, 1958, 1957, 1956, 1955, 1954, 1952, 1951, 1950, 1949, 1948, 1947, 1946, 1945, 1944, 1942, 1940, 1939, 1938, 1937, 1936, 1935, 1934, 1933, 1932, 1931, 1930, 1929, 1927, 1926, 1925, 1924, 1923, 1921, 1920
352 INDIANA AVE	2020, 2017, 2014, 2010, 2006, 2005, 2004, 2003, 2001, 2000, 1999, 1996, 1995, 1992, 1991, 1990, 1986, 1985, 1981, 1980, 1976, 1975, 1972, 1971, 1970, 1969, 1967, 1966, 1965, 1964, 1963, 1962, 1961, 1960, 1958, 1957, 1956, 1955, 1954, 1952, 1951, 1950, 1949, 1948, 1947, 1946, 1945, 1944, 1942, 1940, 1939, 1938, 1937, 1936, 1935, 1934, 1932, 1931, 1930, 1929, 1928, 1927, 1926, 1925, 1924, 1923, 1921, 1920
353 BROADWAY ST	2020, 2017, 2014, 2010, 2006, 2005, 2004, 2003, 2001, 2000, 1999, 1996, 1995, 1992, 1991, 1990, 1986, 1985, 1981, 1980, 1976, 1975, 1972, 1971, 1970, 1969, 1967, 1966, 1965, 1964, 1963, 1962, 1961, 1960, 1958, 1957, 1956, 1954, 1952, 1951, 1950, 1949, 1948, 1947, 1946, 1945, 1944, 1942, 1940, 1939, 1938, 1937, 1936, 1935, 1934, 1933, 1932, 1931, 1930, 1929, 1928, 1927, 1926, 1925, 1924, 1923, 1921, 1920
353 BROADWAY ST	2020, 2017, 2014, 2010, 2006, 2005, 2004, 2003, 2001, 2000, 1999, 1996, 1995, 1992, 1991, 1990, 1986, 1985, 1981, 1980, 1976, 1975, 1972, 1971, 1970, 1969, 1967, 1966, 1965, 1964, 1963, 1962, 1961, 1958, 1957, 1956, 1955, 1954, 1952, 1951, 1950, 1949, 1948, 1947, 1946, 1945, 1944, 1942, 1940, 1939, 1938, 1937, 1936, 1935, 1934, 1933, 1932, 1931, 1930, 1929, 1928, 1927, 1926, 1925, 1924, 1923, 1921, 1920
353 BROADWAY ST	2020, 2017, 2014, 2010, 2006, 2005, 2004, 2003, 2001, 2000, 1999, 1996, 1995, 1992, 1991, 1990, 1986, 1985, 1981, 1980, 1976, 1975, 1972, 1971, 1970, 1969, 1966, 1965, 1964, 1963, 1962, 1961, 1960, 1958, 1957, 1956, 1955, 1954, 1952, 1951, 1950, 1949, 1948, 1947, 1946, 1945, 1944, 1942, 1940, 1939, 1938, 1937, 1936, 1935, 1934, 1933, 1932, 1931, 1930, 1929, 1928, 1927, 1926, 1925, 1924, 1923, 1921, 1920
353 BROADWAY ST	2020, 2017, 2014, 2010, 2006, 2005, 2004, 2003, 2001, 2000, 1999, 1996, 1995, 1992, 1991, 1990, 1986, 1985, 1981, 1980, 1976, 1975, 1971, 1970, 1969, 1967, 1966, 1965, 1964, 1963, 1962, 1961, 1960, 1958, 1957, 1956, 1955, 1954, 1952, 1951, 1950, 1949, 1948, 1947, 1946, 1945, 1944, 1942, 1940, 1939, 1938, 1937, 1936, 1935, 1934, 1933, 1932, 1931, 1930, 1929, 1928, 1927, 1926, 1925, 1924, 1923, 1921, 1920
354 INDIANA AVE	2020, 2017, 2014, 2010, 2006, 2005, 2004, 2003, 2001, 2000, 1999, 1996, 1992, 1991, 1990, 1986, 1985, 1981, 1980, 1976, 1975, 1972, 1971, 1970, 1969, 1967, 1966, 1965, 1964, 1963, 1962, 1961, 1960, 1958, 1957, 1956, 1955, 1954, 1952, 1951, 1950, 1949, 1948, 1947, 1946, 1945, 1944, 1942, 1940, 1939, 1938, 1937, 1936, 1935, 1934, 1933, 1932, 1931, 1930, 1929, 1928, 1927, 1926, 1925, 1924, 1923, 1921, 1920
354 INDIANA AVE	2020, 2017, 2014, 2010, 2006, 2005, 2004, 2003, 2001, 2000, 1999, 1996, 1995, 1992, 1990, 1986, 1985, 1981, 1980, 1976, 1975, 1972, 1971, 1970, 1969, 1967, 1966, 1965, 1964, 1963, 1962, 1961, 1960, 1958, 1957, 1956, 1955, 1954, 1952, 1951, 1950, 1949, 1948, 1947, 1946, 1945, 1944, 1942, 1940, 1939, 1938, 1937, 1936, 1935, 1934, 1933, 1932, 1931, 1930, 1929, 1928, 1927, 1926, 1925, 1924, 1923, 1921, 1920

FINDINGS

Address Researched	Address Not Identified in Research Source
354 INDIANA AVE	2020, 2017, 2014, 2010, 2006, 2005, 2004, 2003, 2001, 2000, 1999, 1996, 1995, 1992, 1991, 1990, 1986, 1981, 1980, 1976, 1975, 1972, 1971, 1970, 1969, 1967, 1966, 1965, 1964, 1963, 1962, 1961, 1960, 1958, 1957, 1956, 1955, 1954, 1952, 1951, 1950, 1949, 1948, 1947, 1946, 1945, 1944, 1942, 1940, 1939, 1938, 1937, 1936, 1935, 1934, 1933, 1932, 1931, 1930, 1929, 1928, 1927, 1926, 1925, 1924, 1923, 1921, 1920
354 INDIANA AVE	2020, 2017, 2014, 2006, 2005, 2004, 2003, 2001, 2000, 1999, 1996, 1995, 1992, 1991, 1990, 1986, 1985, 1981, 1980, 1976, 1975, 1972, 1971, 1970, 1969, 1967, 1966, 1965, 1964, 1963, 1962, 1961, 1960, 1958, 1957, 1956, 1955, 1954, 1952, 1951, 1950, 1949, 1948, 1947, 1946, 1945, 1944, 1942, 1940, 1939, 1938, 1937, 1936, 1935, 1934, 1933, 1932, 1931, 1930, 1929, 1928, 1927, 1926, 1925, 1924, 1923, 1921, 1920
354 INDIANA AVE	2020, 2017, 2010, 2006, 2005, 2004, 2003, 2001, 2000, 1999, 1996, 1995, 1992, 1991, 1990, 1986, 1985, 1981, 1980, 1976, 1975, 1972, 1971, 1970, 1969, 1967, 1966, 1965, 1964, 1963, 1962, 1961, 1960, 1958, 1957, 1956, 1955, 1954, 1952, 1951, 1950, 1949, 1948, 1947, 1946, 1945, 1944, 1942, 1940, 1939, 1938, 1937, 1936, 1935, 1934, 1933, 1932, 1931, 1930, 1929, 1928, 1927, 1926, 1925, 1924, 1923, 1921, 1920
354 INDIANA AVE	2017, 2014, 2010, 2006, 2005, 2004, 2003, 2001, 2000, 1999, 1996, 1995, 1992, 1991, 1990, 1986, 1985, 1981, 1980, 1976, 1975, 1972, 1971, 1970, 1969, 1967, 1966, 1965, 1964, 1963, 1962, 1961, 1960, 1958, 1957, 1956, 1955, 1954, 1952, 1951, 1950, 1949, 1948, 1947, 1946, 1945, 1944, 1942, 1940, 1939, 1938, 1937, 1936, 1935, 1934, 1933, 1932, 1931, 1930, 1929, 1928, 1927, 1926, 1925, 1924, 1923, 1921, 1920
354 INDIANA AVE	2020, 2017, 2014, 2010, 2005, 2004, 2003, 2001, 2000, 1999, 1996, 1995, 1992, 1991, 1990, 1986, 1985, 1981, 1980, 1976, 1975, 1972, 1971, 1970, 1969, 1967, 1966, 1965, 1964, 1963, 1962, 1961, 1960, 1958, 1957, 1956, 1955, 1954, 1952, 1951, 1950, 1949, 1948, 1947, 1946, 1945, 1944, 1942, 1940, 1939, 1938, 1937, 1936, 1935, 1934, 1933, 1932, 1931, 1930, 1929, 1928, 1927, 1926, 1925, 1924, 1923, 1921, 1920
354 INDIANA AVE	2020, 2017, 2014, 2010, 2006, 2004, 2003, 2001, 2000, 1999, 1996, 1995, 1992, 1991, 1990, 1986, 1985, 1981, 1980, 1976, 1975, 1972, 1971, 1970, 1969, 1967, 1966, 1965, 1964, 1963, 1962, 1961, 1960, 1958, 1957, 1956, 1955, 1954, 1952, 1951, 1950, 1949, 1948, 1947, 1946, 1945, 1944, 1942, 1940, 1939, 1938, 1937, 1936, 1935, 1934, 1933, 1932, 1931, 1930, 1929, 1928, 1927, 1926, 1925, 1924, 1923, 1921, 1920
354 INDIANA AVE	2020, 2017, 2014, 2010, 2006, 2005, 2004, 2003, 2001, 1999, 1996, 1995, 1992, 1991, 1990, 1986, 1985, 1981, 1980, 1976, 1975, 1972, 1971, 1970, 1969, 1967, 1966, 1965, 1964, 1963, 1962, 1961, 1960, 1958, 1957, 1956, 1955, 1954, 1952, 1951, 1950, 1949, 1948, 1947, 1946, 1945, 1944, 1942, 1940, 1939, 1938, 1937, 1936, 1935, 1934, 1933, 1932, 1931, 1930, 1929, 1928, 1927, 1926, 1925, 1924, 1923, 1921, 1920
354 INDIANA AVE	2020, 2017, 2014, 2010, 2006, 2005, 2004, 2003, 2001, 2000, 1999, 1996, 1995, 1992, 1991, 1990, 1986, 1985, 1981, 1980, 1976, 1975, 1972, 1971, 1970, 1969, 1967, 1966, 1965, 1964, 1963, 1962, 1961, 1960, 1958, 1957, 1956, 1955, 1954, 1952, 1951, 1950, 1949, 1948, 1947, 1946, 1945, 1944, 1942, 1940, 1939, 1938, 1937, 1936, 1935, 1934, 1933, 1932, 1931, 1930, 1929, 1927, 1926, 1925, 1924, 1923, 1921, 1920

FINDINGS

Address Researched	Address Not Identified in Research Source
354 INDIANA AVE	2020, 2017, 2014, 2010, 2006, 2005, 2004, 2003, 2001, 2000, 1999, 1996, 1995, 1992, 1991, 1990, 1986, 1985, 1981, 1980, 1976, 1975, 1972, 1971, 1970, 1969, 1967, 1966, 1965, 1964, 1963, 1962, 1961, 1960, 1958, 1957, 1956, 1955, 1954, 1952, 1951, 1950, 1949, 1948, 1947, 1946, 1945, 1944, 1942, 1940, 1939, 1938, 1937, 1935, 1934, 1933, 1932, 1931, 1930, 1929, 1928, 1927, 1926, 1925, 1924, 1923, 1921, 1920
355 1/2 VERNON AVE	2020, 2017, 2014, 2010, 2006, 2005, 2004, 2003, 2001, 2000, 1999, 1996, 1995, 1992, 1991, 1990, 1986, 1985, 1981, 1980, 1976, 1975, 1972, 1971, 1970, 1969, 1967, 1966, 1965, 1964, 1963, 1962, 1961, 1960, 1958, 1957, 1956, 1955, 1954, 1952, 1951, 1950, 1949, 1948, 1947, 1946, 1945, 1944, 1942, 1940, 1939, 1938, 1937, 1935, 1934, 1933, 1932, 1931, 1930, 1929, 1928, 1927, 1926, 1925, 1924, 1923, 1921, 1920
355 BROADWAY ST	2020, 2017, 2014, 2010, 2006, 2005, 2004, 2003, 2001, 2000, 1999, 1996, 1995, 1992, 1991, 1990, 1986, 1985, 1981, 1980, 1976, 1975, 1972, 1971, 1970, 1969, 1967, 1966, 1965, 1964, 1963, 1962, 1961, 1958, 1957, 1956, 1955, 1954, 1952, 1951, 1950, 1949, 1948, 1947, 1946, 1945, 1944, 1942, 1940, 1939, 1938, 1937, 1936, 1935, 1934, 1933, 1932, 1931, 1930, 1929, 1928, 1927, 1926, 1925, 1924, 1923, 1921, 1920
355 BROADWAY ST	2020, 2017, 2014, 2010, 2006, 2005, 2004, 2003, 2001, 2000, 1999, 1996, 1995, 1992, 1991, 1990, 1986, 1985, 1981, 1980, 1976, 1975, 1972, 1971, 1970, 1969, 1967, 1966, 1965, 1964, 1963, 1962, 1961, 1960, 1958, 1957, 1956, 1954, 1952, 1951, 1950, 1949, 1948, 1947, 1946, 1945, 1944, 1942, 1940, 1939, 1938, 1937, 1936, 1935, 1934, 1933, 1932, 1931, 1930, 1929, 1928, 1927, 1926, 1925, 1924, 1923, 1921, 1920
355 VERNON AVE	2020, 2017, 2014, 2010, 2006, 2005, 2004, 2003, 2001, 2000, 1999, 1996, 1995, 1992, 1991, 1990, 1986, 1985, 1981, 1980, 1976, 1975, 1972, 1971, 1970, 1969, 1967, 1966, 1965, 1964, 1963, 1962, 1961, 1960, 1958, 1957, 1956, 1955, 1954, 1952, 1951, 1950, 1949, 1948, 1947, 1946, 1945, 1944, 1942, 1940, 1939, 1938, 1937, 1935, 1934, 1933, 1932, 1931, 1930, 1929, 1928, 1927, 1926, 1925, 1924, 1923, 1921, 1920
355 VERNON AVE	2020, 2017, 2014, 2010, 2006, 2005, 2004, 2003, 2001, 2000, 1999, 1996, 1995, 1992, 1991, 1990, 1986, 1985, 1981, 1980, 1976, 1975, 1972, 1971, 1970, 1969, 1967, 1966, 1965, 1964, 1963, 1962, 1961, 1960, 1958, 1957, 1956, 1955, 1954, 1952, 1951, 1950, 1949, 1948, 1947, 1946, 1945, 1944, 1942, 1940, 1939, 1938, 1937, 1936, 1935, 1934, 1932, 1931, 1930, 1929, 1928, 1927, 1926, 1925, 1924, 1923, 1921, 1920
355 VERNON AVE	2020, 2017, 2014, 2010, 2006, 2005, 2004, 2003, 2001, 2000, 1999, 1996, 1995, 1992, 1991, 1990, 1986, 1985, 1981, 1980, 1976, 1975, 1972, 1971, 1970, 1969, 1967, 1966, 1965, 1964, 1963, 1962, 1961, 1960, 1958, 1957, 1956, 1955, 1954, 1952, 1951, 1950, 1949, 1948, 1947, 1946, 1945, 1944, 1942, 1940, 1939, 1938, 1937, 1936, 1935, 1934, 1933, 1932, 1931, 1930, 1929, 1927, 1926, 1925, 1924, 1923, 1921, 1920
356 BROADWAY ST	2020, 2017, 2014, 2010, 2006, 2005, 2004, 2003, 2001, 2000, 1999, 1996, 1995, 1992, 1991, 1990, 1986, 1985, 1981, 1980, 1976, 1975, 1972, 1971, 1970, 1969, 1967, 1966, 1965, 1964, 1963, 1962, 1961, 1960, 1958, 1957, 1956, 1954, 1952, 1951, 1950, 1949, 1948, 1947, 1946, 1945, 1944, 1942, 1940, 1939, 1938, 1937, 1936, 1935, 1934, 1933, 1932, 1931, 1930, 1929, 1928, 1927, 1926, 1925, 1924, 1923, 1921, 1920
356 BROADWAY ST	2020, 2017, 2014, 2010, 2006, 2005, 2004, 2003, 2001, 2000, 1999, 1996, 1995, 1992, 1991, 1990, 1986, 1985, 1981, 1980, 1976, 1975, 1972, 1971, 1970, 1969, 1967, 1966, 1965, 1964, 1963, 1962, 1961, 1958, 1957, 1956, 1955, 1954, 1952, 1951, 1950, 1949, 1948, 1947, 1946, 1945, 1944, 1942, 1940, 1939, 1938, 1937, 1936, 1935, 1934, 1933, 1932, 1931, 1930, 1929, 1928, 1927, 1926, 1925, 1924, 1923, 1921, 1920

FINDINGS

Address Researched	Address Not Identified in Research Source
356 BROADWAY ST	2020, 2017, 2014, 2010, 2006, 2005, 2004, 2003, 2001, 2000, 1999, 1996, 1995, 1992, 1991, 1990, 1986, 1985, 1981, 1980, 1976, 1975, 1971, 1970, 1969, 1967, 1966, 1965, 1964, 1963, 1962, 1961, 1960, 1958, 1957, 1956, 1955, 1954, 1952, 1951, 1950, 1949, 1948, 1947, 1946, 1945, 1944, 1942, 1940, 1939, 1938, 1937, 1936, 1935, 1934, 1933, 1932, 1931, 1930, 1929, 1928, 1927, 1926, 1925, 1924, 1923, 1921, 1920
356 BROADWAY ST	2020, 2017, 2014, 2010, 2006, 2005, 2004, 2003, 2001, 2000, 1999, 1996, 1995, 1992, 1991, 1990, 1986, 1985, 1981, 1980, 1976, 1975, 1972, 1971, 1970, 1967, 1966, 1965, 1964, 1963, 1962, 1961, 1960, 1958, 1957, 1956, 1955, 1954, 1952, 1951, 1950, 1949, 1948, 1947, 1946, 1945, 1944, 1942, 1940, 1939, 1938, 1937, 1936, 1935, 1934, 1933, 1932, 1931, 1930, 1929, 1928, 1927, 1926, 1925, 1924, 1923, 1921, 1920
825 MAIN ST	2020, 2017, 2014, 2010, 2006, 2005, 2004, 2003, 2001, 2000, 1999, 1996, 1995, 1992, 1991, 1990, 1986, 1985, 1981, 1980, 1976, 1972, 1971, 1970, 1969, 1967, 1966, 1965, 1964, 1963, 1962, 1961, 1960, 1958, 1957, 1956, 1955, 1954, 1952, 1951, 1950, 1949, 1948, 1947, 1946, 1945, 1944, 1942, 1940, 1939, 1938, 1937, 1936, 1935, 1934, 1933, 1932, 1931, 1930, 1929, 1928, 1927, 1926, 1925, 1924, 1923, 1921, 1920
825 MAIN ST	2020, 2017, 2014, 2010, 2006, 2005, 2004, 2003, 2001, 2000, 1999, 1996, 1995, 1992, 1991, 1990, 1986, 1985, 1981, 1980, 1976, 1975, 1972, 1971, 1970, 1969, 1967, 1966, 1964, 1963, 1962, 1961, 1960, 1958, 1957, 1956, 1955, 1954, 1952, 1951, 1950, 1949, 1948, 1947, 1946, 1945, 1944, 1942, 1940, 1939, 1938, 1937, 1936, 1935, 1934, 1933, 1932, 1931, 1930, 1929, 1928, 1927, 1926, 1925, 1924, 1923, 1921, 1920
825 MAIN ST	2020, 2017, 2014, 2010, 2006, 2005, 2004, 2003, 2001, 2000, 1999, 1996, 1995, 1992, 1991, 1990, 1986, 1985, 1981, 1980, 1976, 1975, 1972, 1971, 1970, 1969, 1967, 1966, 1965, 1964, 1963, 1961, 1960, 1958, 1957, 1956, 1955, 1954, 1952, 1951, 1950, 1949, 1948, 1947, 1946, 1945, 1944, 1942, 1940, 1939, 1938, 1937, 1936, 1935, 1934, 1933, 1932, 1931, 1930, 1929, 1928, 1927, 1926, 1925, 1924, 1923, 1921, 1920
825 MAIN ST	2020, 2017, 2014, 2010, 2006, 2005, 2004, 2003, 2001, 2000, 1999, 1996, 1995, 1992, 1991, 1990, 1986, 1985, 1981, 1980, 1976, 1975, 1972, 1971, 1970, 1969, 1967, 1966, 1965, 1964, 1963, 1962, 1961, 1960, 1958, 1957, 1956, 1955, 1954, 1952, 1951, 1950, 1949, 1948, 1947, 1946, 1945, 1944, 1942, 1940, 1939, 1938, 1937, 1936, 1935, 1934, 1933, 1932, 1931, 1930, 1929, 1928, 1927, 1926, 1925, 1924, 1923, 1921, 1920
826 ELECTRIC AVE	2020, 2017, 2014, 2010, 2006, 2005, 2004, 2003, 2001, 2000, 1999, 1996, 1995, 1992, 1991, 1990, 1986, 1985, 1981, 1980, 1976, 1975, 1972, 1971, 1970, 1969, 1967, 1966, 1965, 1964, 1963, 1962, 1961, 1960, 1958, 1957, 1956, 1955, 1954, 1952, 1951, 1950, 1949, 1948, 1947, 1946, 1945, 1944, 1942, 1940, 1939, 1938, 1937, 1935, 1934, 1933, 1932, 1931, 1930, 1929, 1928, 1927, 1926, 1925, 1924, 1923, 1921, 1920
826 HAMPTON DR	2020, 2017, 2014, 2010, 2006, 2005, 2004, 2003, 2001, 2000, 1999, 1996, 1995, 1992, 1991, 1990, 1986, 1985, 1981, 1980, 1976, 1975, 1972, 1971, 1969, 1967, 1966, 1965, 1964, 1963, 1962, 1961, 1960, 1958, 1957, 1956, 1955, 1954, 1952, 1951, 1950, 1949, 1948, 1947, 1946, 1945, 1944, 1942, 1940, 1939, 1938, 1937, 1936, 1935, 1934, 1933, 1932, 1931, 1930, 1929, 1928, 1927, 1926, 1925, 1924, 1923, 1921, 1920
826 HAMPTON DR	2020, 2017, 2014, 2010, 2006, 2005, 2004, 2003, 2001, 2000, 1999, 1996, 1992, 1991, 1990, 1986, 1985, 1981, 1980, 1976, 1975, 1972, 1971, 1970, 1969, 1967, 1966, 1965, 1964, 1963, 1962, 1961, 1960, 1958, 1957, 1956, 1955, 1954, 1952, 1951, 1950, 1949, 1948, 1947, 1946, 1945, 1944, 1942, 1940, 1939, 1938, 1937, 1936, 1935, 1934, 1933, 1932, 1931, 1930, 1929, 1928, 1927, 1926, 1925, 1924, 1923, 1921, 1920

FINDINGS

Address Researched	Address Not Identified in Research Source
826 HAMPTON DR	2020, 2017, 2014, 2010, 2006, 2005, 2004, 2003, 2001, 2000, 1999, 1996, 1995, 1991, 1990, 1986, 1985, 1981, 1980, 1976, 1975, 1972, 1971, 1970, 1969, 1967, 1966, 1965, 1964, 1963, 1962, 1961, 1960, 1958, 1957, 1956, 1955, 1954, 1952, 1951, 1950, 1949, 1948, 1947, 1946, 1945, 1944, 1942, 1940, 1939, 1938, 1937, 1936, 1935, 1934, 1933, 1932, 1931, 1930, 1929, 1928, 1927, 1926, 1925, 1924, 1923, 1921, 1920
826 HAMPTON DR	2020, 2017, 2014, 2010, 2006, 2005, 2004, 2003, 2001, 2000, 1999, 1996, 1995, 1992, 1991, 1990, 1986, 1981, 1980, 1976, 1975, 1972, 1971, 1970, 1969, 1967, 1966, 1965, 1964, 1963, 1962, 1961, 1960, 1958, 1957, 1956, 1955, 1954, 1952, 1951, 1950, 1949, 1948, 1947, 1946, 1945, 1944, 1942, 1940, 1939, 1938, 1937, 1936, 1935, 1934, 1933, 1932, 1931, 1930, 1929, 1928, 1927, 1926, 1925, 1924, 1923, 1921, 1920
826 HAMPTON DR	2020, 2017, 2014, 2010, 2006, 2005, 2004, 2003, 2001, 2000, 1999, 1996, 1995, 1992, 1990, 1986, 1985, 1981, 1980, 1976, 1975, 1972, 1971, 1970, 1969, 1967, 1966, 1965, 1964, 1963, 1962, 1961, 1960, 1958, 1957, 1956, 1955, 1954, 1952, 1951, 1950, 1949, 1948, 1947, 1946, 1945, 1944, 1942, 1940, 1939, 1938, 1937, 1936, 1935, 1934, 1933, 1932, 1931, 1930, 1929, 1928, 1927, 1926, 1925, 1924, 1923, 1921, 1920
826 HAMPTON DR	2017, 2014, 2010, 2006, 2005, 2004, 2003, 2001, 2000, 1999, 1996, 1995, 1992, 1991, 1990, 1986, 1985, 1981, 1980, 1976, 1975, 1972, 1971, 1970, 1969, 1967, 1966, 1965, 1964, 1963, 1962, 1961, 1960, 1958, 1957, 1956, 1955, 1954, 1952, 1951, 1950, 1949, 1948, 1947, 1946, 1945, 1944, 1942, 1940, 1939, 1938, 1937, 1936, 1935, 1934, 1933, 1932, 1931, 1930, 1929, 1928, 1927, 1926, 1925, 1924, 1923, 1921, 1920
826 HAMPTON DR	2020, 2017, 2014, 2006, 2005, 2004, 2003, 2001, 2000, 1999, 1996, 1995, 1992, 1991, 1990, 1986, 1985, 1981, 1980, 1976, 1975, 1972, 1971, 1970, 1969, 1967, 1966, 1965, 1964, 1963, 1962, 1961, 1960, 1958, 1957, 1956, 1955, 1954, 1952, 1951, 1950, 1949, 1948, 1947, 1946, 1945, 1944, 1942, 1940, 1939, 1938, 1937, 1936, 1935, 1934, 1933, 1932, 1931, 1930, 1929, 1928, 1927, 1926, 1925, 1924, 1923, 1921, 1920
826 HAMPTON DR	2020, 2017, 2014, 2010, 2006, 2004, 2003, 2001, 2000, 1999, 1996, 1995, 1992, 1991, 1990, 1986, 1985, 1981, 1980, 1976, 1975, 1972, 1971, 1970, 1969, 1967, 1966, 1965, 1964, 1963, 1962, 1961, 1960, 1958, 1957, 1956, 1955, 1954, 1952, 1951, 1950, 1949, 1948, 1947, 1946, 1945, 1944, 1942, 1940, 1939, 1938, 1937, 1936, 1935, 1934, 1933, 1932, 1931, 1930, 1929, 1928, 1927, 1926, 1925, 1924, 1923, 1921, 1920
826 HAMPTON DR	2020, 2017, 2014, 2010, 2005, 2004, 2003, 2001, 2000, 1999, 1996, 1995, 1992, 1991, 1990, 1986, 1985, 1981, 1980, 1976, 1975, 1972, 1971, 1970, 1969, 1967, 1966, 1965, 1964, 1963, 1962, 1961, 1960, 1958, 1957, 1956, 1955, 1954, 1952, 1951, 1950, 1949, 1948, 1947, 1946, 1945, 1944, 1942, 1940, 1939, 1938, 1937, 1936, 1935, 1934, 1933, 1932, 1931, 1930, 1929, 1928, 1927, 1926, 1925, 1924, 1923, 1921, 1920
826 HAMPTON DR	2020, 2017, 2014, 2010, 2006, 2005, 2004, 2003, 2001, 1999, 1996, 1995, 1992, 1991, 1990, 1986, 1985, 1981, 1980, 1976, 1975, 1972, 1971, 1970, 1969, 1967, 1966, 1965, 1964, 1963, 1962, 1961, 1960, 1958, 1957, 1956, 1955, 1954, 1952, 1951, 1950, 1949, 1948, 1947, 1946, 1945, 1944, 1942, 1940, 1939, 1938, 1937, 1936, 1935, 1934, 1933, 1932, 1931, 1930, 1929, 1928, 1927, 1926, 1925, 1924, 1923, 1921, 1920
826 PACIFIC AVE	2020, 2017, 2014, 2010, 2006, 2005, 2004, 2003, 2001, 1999, 1996, 1995, 1992, 1991, 1990, 1986, 1985, 1981, 1980, 1976, 1975, 1972, 1971, 1970, 1969, 1967, 1966, 1965, 1964, 1963, 1962, 1961, 1960, 1958, 1957, 1956, 1955, 1954, 1952, 1951, 1950, 1949, 1948, 1947, 1946, 1945, 1944, 1942, 1940, 1939, 1938, 1937, 1936, 1935, 1934, 1933, 1932, 1931, 1930, 1929, 1928, 1927, 1926, 1925, 1924, 1923, 1921, 1920

FINDINGS

Address Researched	Address Not Identified in Research Source
826 PACIFIC AVE	2017, 2014, 2010, 2006, 2005, 2004, 2003, 2001, 2000, 1999, 1996, 1995, 1992, 1991, 1990, 1986, 1985, 1981, 1980, 1976, 1975, 1972, 1971, 1970, 1969, 1967, 1966, 1965, 1964, 1963, 1962, 1961, 1960, 1958, 1957, 1956, 1955, 1954, 1952, 1951, 1950, 1949, 1948, 1947, 1946, 1945, 1944, 1942, 1940, 1939, 1938, 1937, 1936, 1935, 1934, 1933, 1932, 1931, 1930, 1929, 1928, 1927, 1926, 1925, 1924, 1923, 1921, 1920
826 PACIFIC AVE	2020, 2017, 2014, 2010, 2006, 2005, 2004, 2003, 2001, 2000, 1999, 1996, 1995, 1992, 1991, 1990, 1986, 1985, 1981, 1980, 1976, 1975, 1972, 1971, 1969, 1967, 1966, 1965, 1964, 1963, 1962, 1961, 1960, 1958, 1957, 1956, 1955, 1954, 1952, 1951, 1950, 1949, 1948, 1947, 1946, 1945, 1944, 1942, 1940, 1939, 1938, 1937, 1936, 1935, 1934, 1933, 1932, 1931, 1930, 1929, 1928, 1927, 1926, 1925, 1924, 1923, 1921, 1920
832 PACIFIC AVE	2020, 2017, 2014, 2010, 2006, 2005, 2004, 2003, 2001, 1999, 1996, 1995, 1992, 1991, 1990, 1986, 1985, 1981, 1980, 1976, 1975, 1972, 1971, 1970, 1969, 1967, 1966, 1965, 1964, 1963, 1962, 1961, 1960, 1958, 1957, 1956, 1955, 1954, 1952, 1951, 1950, 1949, 1948, 1947, 1946, 1945, 1944, 1942, 1940, 1939, 1938, 1937, 1936, 1935, 1934, 1933, 1932, 1931, 1930, 1929, 1928, 1927, 1926, 1925, 1924, 1923, 1921, 1920
837 MAIN ST	2020, 2017, 2014, 2010, 2006, 2005, 2004, 2003, 2001, 2000, 1999, 1996, 1995, 1992, 1991, 1990, 1986, 1985, 1981, 1980, 1975, 1972, 1971, 1970, 1969, 1967, 1966, 1965, 1964, 1963, 1962, 1961, 1960, 1958, 1957, 1956, 1955, 1954, 1952, 1951, 1950, 1949, 1948, 1947, 1946, 1945, 1944, 1942, 1940, 1939, 1938, 1937, 1936, 1935, 1934, 1933, 1932, 1931, 1930, 1929, 1928, 1927, 1926, 1925, 1924, 1923, 1921, 1920
843 PACIFIC AVE	2020, 2017, 2014, 2010, 2006, 2005, 2004, 2003, 2001, 2000, 1999, 1996, 1995, 1992, 1991, 1990, 1986, 1985, 1981, 1976, 1975, 1972, 1971, 1970, 1969, 1967, 1966, 1965, 1964, 1963, 1962, 1961, 1960, 1958, 1957, 1956, 1955, 1954, 1952, 1951, 1950, 1949, 1948, 1947, 1946, 1945, 1944, 1942, 1940, 1939, 1938, 1937, 1936, 1935, 1934, 1933, 1932, 1931, 1930, 1929, 1928, 1927, 1926, 1925, 1924, 1923, 1921, 1920
844 MAIN ST	2020, 2017, 2014, 2010, 2006, 2005, 2004, 2003, 2001, 2000, 1999, 1996, 1995, 1992, 1991, 1990, 1986, 1985, 1981, 1980, 1975, 1972, 1971, 1970, 1969, 1967, 1966, 1965, 1964, 1963, 1962, 1961, 1960, 1958, 1957, 1956, 1955, 1954, 1952, 1951, 1950, 1949, 1948, 1947, 1946, 1945, 1944, 1942, 1940, 1939, 1938, 1937, 1936, 1935, 1934, 1933, 1932, 1931, 1930, 1929, 1928, 1927, 1926, 1925, 1924, 1923, 1921, 1920
846 4TH AVE	2020, 2017, 2014, 2010, 2006, 2005, 2004, 2003, 2001, 2000, 1999, 1996, 1995, 1992, 1991, 1990, 1986, 1985, 1981, 1980, 1976, 1975, 1972, 1971, 1970, 1969, 1967, 1966, 1965, 1964, 1963, 1962, 1961, 1960, 1958, 1957, 1956, 1955, 1954, 1952, 1951, 1950, 1949, 1948, 1947, 1946, 1945, 1944, 1942, 1940, 1939, 1938, 1937, 1936, 1935, 1934, 1933, 1932, 1931, 1930, 1928, 1927, 1926, 1925, 1924, 1923, 1921, 1920
870 HAMPTON DR	2020, 2017, 2010, 2006, 2005, 2004, 2003, 2001, 2000, 1999, 1996, 1995, 1992, 1991, 1990, 1986, 1985, 1981, 1980, 1976, 1975, 1972, 1971, 1970, 1969, 1967, 1966, 1965, 1964, 1963, 1962, 1961, 1960, 1958, 1957, 1956, 1955, 1954, 1952, 1951, 1950, 1949, 1948, 1947, 1946, 1945, 1944, 1942, 1940, 1939, 1938, 1937, 1936, 1935, 1934, 1933, 1932, 1931, 1930, 1929, 1928, 1927, 1926, 1925, 1924, 1923, 1921, 1920
870 HAMPTON DR	2020, 2017, 2014, 2006, 2005, 2004, 2003, 2001, 2000, 1999, 1996, 1995, 1992, 1991, 1990, 1986, 1985, 1981, 1980, 1976, 1975, 1972, 1971, 1970, 1969, 1967, 1966, 1965, 1964, 1963, 1962, 1961, 1960, 1958, 1957, 1956, 1955, 1954, 1952, 1951, 1950, 1949, 1948, 1947, 1946, 1945, 1944, 1942, 1940, 1939, 1938, 1937, 1936, 1935, 1934, 1933, 1932, 1931, 1930, 1929, 1928, 1927, 1926, 1925, 1924, 1923, 1921, 1920

FINDINGS

Address Researched	Address Not Identified in Research Source
880 MAIN ST	2020, 2017, 2014, 2010, 2006, 2005, 2004, 2003, 2001, 2000, 1999, 1996, 1992, 1991, 1990, 1986, 1985, 1981, 1980, 1976, 1975, 1972, 1971, 1970, 1969, 1967, 1966, 1965, 1964, 1963, 1962, 1961, 1960, 1958, 1957, 1956, 1955, 1954, 1952, 1951, 1950, 1949, 1948, 1947, 1946, 1945, 1944, 1942, 1940, 1939, 1938, 1937, 1936, 1935, 1934, 1933, 1932, 1931, 1930, 1929, 1928, 1927, 1926, 1925, 1924, 1923, 1921, 1920
888 MAIN ST	2020, 2017, 2014, 2010, 2006, 2005, 2004, 2003, 2001, 2000, 1999, 1996, 1995, 1992, 1991, 1990, 1986, 1985, 1981, 1976, 1975, 1972, 1971, 1970, 1969, 1967, 1966, 1965, 1964, 1963, 1962, 1961, 1960, 1958, 1957, 1956, 1955, 1954, 1952, 1951, 1950, 1949, 1948, 1947, 1946, 1945, 1944, 1942, 1940, 1939, 1938, 1937, 1936, 1935, 1934, 1933, 1932, 1931, 1930, 1929, 1928, 1927, 1926, 1925, 1924, 1923, 1921, 1920
891 4TH AVE	2020, 2017, 2014, 2010, 2006, 2005, 2004, 2003, 2001, 2000, 1999, 1996, 1995, 1992, 1991, 1990, 1986, 1985, 1981, 1980, 1976, 1975, 1972, 1971, 1970, 1969, 1966, 1965, 1964, 1963, 1962, 1961, 1960, 1958, 1957, 1956, 1955, 1954, 1952, 1951, 1950, 1949, 1948, 1947, 1946, 1945, 1944, 1942, 1940, 1939, 1938, 1937, 1936, 1935, 1934, 1933, 1932, 1931, 1930, 1929, 1928, 1927, 1926, 1925, 1924, 1923, 1921, 1920
900 MAIN ST	2020, 2017, 2014, 2010, 2006, 2005, 2004, 2003, 2001, 2000, 1999, 1996, 1995, 1992, 1991, 1990, 1986, 1985, 1981, 1980, 1975, 1972, 1971, 1970, 1969, 1967, 1966, 1965, 1964, 1963, 1962, 1961, 1960, 1958, 1957, 1956, 1955, 1954, 1952, 1951, 1950, 1949, 1948, 1947, 1946, 1945, 1944, 1942, 1940, 1939, 1938, 1937, 1936, 1935, 1934, 1933, 1932, 1931, 1930, 1929, 1928, 1927, 1926, 1925, 1924, 1923, 1921, 1920
900 PACIFIC AVE	2020, 2017, 2014, 2010, 2006, 2005, 2004, 2003, 2001, 2000, 1999, 1996, 1992, 1991, 1990, 1986, 1985, 1981, 1980, 1976, 1975, 1972, 1971, 1970, 1969, 1967, 1966, 1965, 1964, 1963, 1962, 1961, 1960, 1958, 1957, 1956, 1955, 1954, 1952, 1951, 1950, 1949, 1948, 1947, 1946, 1945, 1944, 1942, 1940, 1939, 1938, 1937, 1936, 1935, 1934, 1933, 1932, 1931, 1930, 1929, 1928, 1927, 1926, 1925, 1924, 1923, 1921, 1920
900 PACIFIC AVE	2020, 2017, 2014, 2010, 2006, 2005, 2004, 2003, 2001, 2000, 1999, 1996, 1995, 1991, 1990, 1986, 1985, 1981, 1980, 1976, 1975, 1972, 1971, 1970, 1969, 1967, 1966, 1965, 1964, 1963, 1962, 1961, 1960, 1958, 1957, 1956, 1955, 1954, 1952, 1951, 1950, 1949, 1948, 1947, 1946, 1945, 1944, 1942, 1940, 1939, 1938, 1937, 1936, 1935, 1934, 1933, 1932, 1931, 1930, 1929, 1928, 1927, 1926, 1925, 1924, 1923, 1921, 1920
900 PACIFIC AVE	2020, 2017, 2014, 2006, 2005, 2004, 2003, 2001, 2000, 1999, 1996, 1995, 1992, 1991, 1990, 1986, 1985, 1981, 1980, 1976, 1975, 1972, 1971, 1970, 1969, 1967, 1966, 1965, 1964, 1963, 1962, 1961, 1960, 1958, 1957, 1956, 1955, 1954, 1952, 1951, 1950, 1949, 1948, 1947, 1946, 1945, 1944, 1942, 1940, 1939, 1938, 1937, 1936, 1935, 1934, 1933, 1932, 1931, 1930, 1929, 1928, 1927, 1926, 1925, 1924, 1923, 1921, 1920
900 PACIFIC AVE	2017, 2014, 2010, 2006, 2005, 2004, 2003, 2001, 2000, 1999, 1996, 1995, 1992, 1991, 1990, 1986, 1985, 1981, 1980, 1976, 1975, 1972, 1971, 1970, 1969, 1967, 1966, 1965, 1964, 1963, 1962, 1961, 1960, 1958, 1957, 1956, 1955, 1954, 1952, 1951, 1950, 1949, 1948, 1947, 1946, 1945, 1944, 1942, 1940, 1939, 1938, 1937, 1936, 1935, 1934, 1933, 1932, 1931, 1930, 1929, 1928, 1927, 1926, 1925, 1924, 1923, 1921, 1920
900 PACIFIC AVE	2020, 2017, 2014, 2010, 2006, 2005, 2004, 2003, 2001, 1999, 1996, 1995, 1992, 1991, 1990, 1986, 1985, 1981, 1980, 1976, 1975, 1972, 1971, 1970, 1969, 1967, 1966, 1965, 1964, 1963, 1962, 1961, 1960, 1958, 1957, 1956, 1955, 1954, 1952, 1951, 1950, 1949, 1948, 1947, 1946, 1945, 1944, 1942, 1940, 1939, 1938, 1937, 1936, 1935, 1934, 1933, 1932, 1931, 1930, 1929, 1928, 1927, 1926, 1925, 1924, 1923, 1921, 1920

FINDINGS

Address Researched	Address Not Identified in Research Source
900 WASHINGTON BLVD	2020, 2017, 2014, 2010, 2006, 2005, 2004, 2003, 2001, 2000, 1999, 1996, 1995, 1992, 1991, 1990, 1986, 1985, 1981, 1976, 1975, 1972, 1971, 1970, 1969, 1967, 1966, 1965, 1964, 1963, 1962, 1961, 1960, 1958, 1957, 1956, 1955, 1954, 1952, 1951, 1950, 1949, 1948, 1947, 1946, 1945, 1944, 1942, 1940, 1939, 1938, 1937, 1936, 1935, 1934, 1933, 1932, 1931, 1930, 1929, 1928, 1927, 1926, 1925, 1924, 1923, 1921, 1920
900 WASHINGTON BLVD	2020, 2017, 2014, 2010, 2006, 2005, 2004, 2003, 2001, 2000, 1999, 1996, 1995, 1992, 1991, 1990, 1986, 1985, 1981, 1980, 1976, 1972, 1971, 1970, 1969, 1967, 1966, 1965, 1964, 1963, 1962, 1961, 1960, 1958, 1957, 1956, 1955, 1954, 1952, 1951, 1950, 1949, 1948, 1947, 1946, 1945, 1944, 1942, 1940, 1939, 1938, 1937, 1936, 1935, 1934, 1933, 1932, 1931, 1930, 1929, 1928, 1927, 1926, 1925, 1924, 1923, 1921, 1920
900 WASHINGTON BLVD	2020, 2017, 2014, 2010, 2006, 2005, 2004, 2003, 2001, 2000, 1999, 1996, 1995, 1992, 1991, 1990, 1986, 1985, 1981, 1980, 1976, 1975, 1972, 1971, 1970, 1969, 1967, 1966, 1965, 1964, 1963, 1962, 1961, 1960, 1958, 1957, 1956, 1955, 1954, 1952, 1951, 1950, 1949, 1948, 1947, 1946, 1945, 1944, 1942, 1940, 1939, 1938, 1937, 1936, 1935, 1934, 1933, 1932, 1931, 1930, 1928, 1927, 1926, 1925, 1924, 1923, 1921, 1920
900 WASHINGTON BLVD	2020, 2017, 2014, 2010, 2006, 2005, 2004, 2003, 2001, 2000, 1999, 1996, 1995, 1992, 1991, 1990, 1986, 1985, 1981, 1980, 1976, 1975, 1972, 1971, 1970, 1969, 1967, 1966, 1965, 1964, 1963, 1962, 1961, 1960, 1958, 1957, 1956, 1955, 1952, 1951, 1950, 1949, 1948, 1947, 1946, 1945, 1944, 1942, 1940, 1939, 1938, 1937, 1936, 1935, 1934, 1933, 1932, 1931, 1930, 1929, 1928, 1927, 1926, 1925, 1924, 1923, 1921, 1920
900 WASHINGTON BLVD	2020, 2017, 2014, 2010, 2006, 2005, 2004, 2003, 2001, 2000, 1999, 1996, 1995, 1992, 1991, 1990, 1986, 1985, 1981, 1980, 1976, 1975, 1972, 1971, 1970, 1969, 1967, 1966, 1965, 1964, 1963, 1962, 1961, 1960, 1957, 1956, 1955, 1954, 1952, 1951, 1950, 1949, 1948, 1947, 1946, 1945, 1944, 1942, 1940, 1939, 1938, 1937, 1936, 1935, 1934, 1933, 1932, 1931, 1930, 1929, 1928, 1927, 1926, 1925, 1924, 1923, 1921, 1920
900 WASHINGTON BLVD	2020, 2017, 2014, 2010, 2006, 2005, 2004, 2003, 2001, 2000, 1999, 1996, 1995, 1992, 1991, 1990, 1986, 1985, 1981, 1980, 1976, 1975, 1972, 1971, 1970, 1969, 1967, 1966, 1964, 1963, 1962, 1961, 1960, 1958, 1957, 1956, 1955, 1954, 1952, 1951, 1950, 1949, 1948, 1947, 1946, 1945, 1944, 1942, 1940, 1939, 1938, 1937, 1936, 1935, 1934, 1933, 1932, 1931, 1930, 1929, 1928, 1927, 1926, 1925, 1924, 1923, 1921, 1920
900 WASHINGTON BLVD	2020, 2017, 2014, 2010, 2006, 2005, 2004, 2003, 2001, 2000, 1999, 1996, 1995, 1992, 1991, 1990, 1986, 1985, 1981, 1980, 1976, 1975, 1972, 1971, 1970, 1969, 1967, 1966, 1965, 1964, 1963, 1961, 1960, 1958, 1957, 1956, 1955, 1954, 1952, 1951, 1950, 1949, 1948, 1947, 1946, 1945, 1944, 1942, 1940, 1939, 1938, 1937, 1936, 1935, 1934, 1933, 1932, 1931, 1930, 1929, 1928, 1927, 1926, 1925, 1924, 1923, 1921, 1920
900 WASHINGTON BLVD	2020, 2017, 2014, 2010, 2006, 2005, 2004, 2003, 2001, 2000, 1999, 1996, 1995, 1992, 1991, 1990, 1986, 1985, 1981, 1980, 1976, 1975, 1972, 1971, 1970, 1969, 1967, 1966, 1965, 1964, 1963, 1962, 1961, 1960, 1958, 1957, 1956, 1955, 1954, 1952, 1951, 1950, 1949, 1948, 1947, 1946, 1945, 1944, 1942, 1940, 1939, 1938, 1937, 1936, 1935, 1934, 1933, 1932, 1931, 1930, 1929, 1928, 1927, 1926, 1925, 1923, 1921, 1920
900 WASHINGTON BLVD	2020, 2017, 2014, 2010, 2006, 2005, 2004, 2003, 2001, 2000, 1999, 1996, 1995, 1992, 1991, 1990, 1986, 1985, 1981, 1980, 1976, 1975, 1972, 1971, 1970, 1969, 1967, 1966, 1965, 1964, 1963, 1962, 1961, 1960, 1958, 1957, 1956, 1955, 1954, 1952, 1951, 1950, 1949, 1948, 1947, 1946, 1945, 1944, 1942, 1940, 1939, 1938, 1937, 1936, 1935, 1934, 1933, 1932, 1931, 1930, 1929, 1928, 1927, 1926, 1925, 1923, 1921, 1920

FINDINGS

Address Researched	Address Not Identified in Research Source
901 ABBOT KINNEY BLVD	2020, 2017, 2014, 2010, 2006, 2005, 2004, 2003, 2001, 2000, 1999, 1996, 1995, 1991, 1990, 1986, 1985, 1981, 1980, 1976, 1975, 1972, 1971, 1970, 1969, 1967, 1966, 1965, 1964, 1963, 1962, 1961, 1960, 1958, 1957, 1956, 1955, 1954, 1952, 1951, 1950, 1949, 1948, 1947, 1946, 1945, 1944, 1942, 1940, 1939, 1938, 1937, 1936, 1935, 1934, 1933, 1932, 1931, 1930, 1929, 1928, 1927, 1926, 1925, 1924, 1923, 1921, 1920
901 ABBOT KINNEY BLVD	2020, 2017, 2014, 2010, 2006, 2005, 2004, 2003, 2001, 2000, 1999, 1996, 1992, 1991, 1990, 1986, 1985, 1981, 1980, 1976, 1975, 1972, 1971, 1970, 1969, 1967, 1966, 1965, 1964, 1963, 1962, 1961, 1960, 1958, 1957, 1956, 1955, 1954, 1952, 1951, 1950, 1949, 1948, 1947, 1946, 1945, 1944, 1942, 1940, 1939, 1938, 1937, 1936, 1935, 1934, 1933, 1932, 1931, 1930, 1929, 1928, 1927, 1926, 1925, 1924, 1923, 1921, 1920
901 ABBOT KINNEY BLVD	2020, 2017, 2014, 2010, 2006, 2005, 2004, 2003, 2001, 1999, 1996, 1995, 1992, 1991, 1990, 1986, 1985, 1981, 1980, 1976, 1975, 1972, 1971, 1970, 1969, 1967, 1966, 1965, 1964, 1963, 1962, 1961, 1960, 1958, 1957, 1956, 1955, 1954, 1952, 1951, 1950, 1949, 1948, 1947, 1946, 1945, 1944, 1942, 1940, 1939, 1938, 1937, 1936, 1935, 1934, 1933, 1932, 1931, 1930, 1929, 1928, 1927, 1926, 1925, 1924, 1923, 1921, 1920
901 ABBOT KINNEY BLVD	2020, 2017, 2014, 2010, 2005, 2004, 2003, 2001, 2000, 1999, 1996, 1995, 1992, 1991, 1990, 1986, 1985, 1981, 1980, 1976, 1975, 1972, 1971, 1970, 1969, 1967, 1966, 1965, 1964, 1963, 1962, 1961, 1960, 1958, 1957, 1956, 1955, 1954, 1952, 1951, 1950, 1949, 1948, 1947, 1946, 1945, 1944, 1942, 1940, 1939, 1938, 1937, 1936, 1935, 1934, 1933, 1932, 1931, 1930, 1929, 1928, 1927, 1926, 1925, 1924, 1923, 1921, 1920
901 ABBOT KINNEY BLVD	2020, 2017, 2014, 2010, 2006, 2004, 2003, 2001, 2000, 1999, 1996, 1995, 1992, 1991, 1990, 1986, 1985, 1981, 1980, 1976, 1975, 1972, 1971, 1970, 1969, 1967, 1966, 1965, 1964, 1963, 1962, 1961, 1960, 1958, 1957, 1956, 1955, 1954, 1952, 1951, 1950, 1949, 1948, 1947, 1946, 1945, 1944, 1942, 1940, 1939, 1938, 1937, 1936, 1935, 1934, 1933, 1932, 1931, 1930, 1929, 1928, 1927, 1926, 1925, 1924, 1923, 1921, 1920
901 ABBOT KINNEY BLVD	2017, 2014, 2010, 2006, 2005, 2004, 2003, 2001, 2000, 1999, 1996, 1995, 1992, 1991, 1990, 1986, 1985, 1981, 1980, 1976, 1975, 1972, 1971, 1970, 1969, 1967, 1966, 1965, 1964, 1963, 1962, 1961, 1960, 1958, 1957, 1956, 1955, 1954, 1952, 1951, 1950, 1949, 1948, 1947, 1946, 1945, 1944, 1942, 1940, 1939, 1938, 1937, 1936, 1935, 1934, 1933, 1932, 1931, 1930, 1929, 1928, 1927, 1926, 1925, 1924, 1923, 1921, 1920
901 ABBOT KINNEY BLVD	2020, 2017, 2014, 2006, 2005, 2004, 2003, 2001, 2000, 1999, 1996, 1995, 1992, 1991, 1990, 1986, 1985, 1981, 1980, 1976, 1975, 1972, 1971, 1970, 1969, 1967, 1966, 1965, 1964, 1963, 1962, 1961, 1960, 1958, 1957, 1956, 1955, 1954, 1952, 1951, 1950, 1949, 1948, 1947, 1946, 1945, 1944, 1942, 1940, 1939, 1938, 1937, 1936, 1935, 1934, 1933, 1932, 1931, 1930, 1929, 1928, 1927, 1926, 1925, 1924, 1923, 1921, 1920
901 ABBOT KINNEY BLVD	2020, 2017, 2010, 2006, 2005, 2004, 2003, 2001, 2000, 1999, 1996, 1995, 1992, 1991, 1990, 1986, 1985, 1981, 1980, 1976, 1975, 1972, 1971, 1970, 1969, 1967, 1966, 1965, 1964, 1963, 1962, 1961, 1960, 1958, 1957, 1956, 1955, 1954, 1952, 1951, 1950, 1949, 1948, 1947, 1946, 1945, 1944, 1942, 1940, 1939, 1938, 1937, 1936, 1935, 1934, 1933, 1932, 1931, 1930, 1929, 1928, 1927, 1926, 1925, 1924, 1923, 1921, 1920
901 PACIFIC AVE	2020, 2017, 2014, 2010, 2006, 2005, 2004, 2003, 2001, 2000, 1999, 1996, 1995, 1992, 1991, 1990, 1986, 1985, 1981, 1980, 1976, 1975, 1972, 1971, 1970, 1969, 1967, 1966, 1965, 1964, 1963, 1962, 1961, 1960, 1958, 1957, 1956, 1955, 1954, 1952, 1951, 1950, 1949, 1948, 1947, 1946, 1945, 1944, 1942, 1940, 1939, 1938, 1937, 1936, 1935, 1934, 1933, 1932, 1931, 1930, 1929, 1928, 1927, 1926, 1925, 1923, 1921, 1920

FINDINGS

Address Researched	Address Not Identified in Research Source
901 WASHINGTON BLVD	2020, 2017, 2014, 2010, 2006, 2005, 2004, 2003, 2001, 2000, 1999, 1996, 1995, 1992, 1991, 1990, 1986, 1985, 1981, 1980, 1976, 1975, 1972, 1971, 1970, 1969, 1967, 1966, 1965, 1964, 1963, 1962, 1961, 1960, 1958, 1957, 1956, 1955, 1954, 1952, 1951, 1950, 1949, 1948, 1947, 1946, 1945, 1944, 1942, 1940, 1939, 1938, 1937, 1936, 1935, 1934, 1933, 1932, 1931, 1930, 1929, 1927, 1926, 1925, 1924, 1923, 1921, 1920
901 WASHINGTON BLVD	2020, 2017, 2014, 2010, 2006, 2005, 2004, 2003, 2001, 2000, 1999, 1996, 1995, 1992, 1991, 1990, 1986, 1985, 1981, 1980, 1976, 1975, 1972, 1971, 1970, 1969, 1967, 1966, 1964, 1963, 1962, 1961, 1960, 1958, 1957, 1956, 1955, 1954, 1952, 1951, 1950, 1949, 1948, 1947, 1946, 1945, 1944, 1942, 1940, 1939, 1938, 1937, 1936, 1935, 1934, 1933, 1932, 1931, 1930, 1929, 1928, 1927, 1926, 1925, 1924, 1923, 1921, 1920
901 WASHINGTON BLVD	2020, 2017, 2014, 2010, 2006, 2005, 2004, 2003, 2001, 2000, 1999, 1996, 1995, 1992, 1991, 1990, 1986, 1985, 1981, 1980, 1976, 1975, 1972, 1971, 1970, 1969, 1967, 1966, 1965, 1964, 1963, 1962, 1961, 1960, 1957, 1956, 1955, 1954, 1952, 1951, 1950, 1949, 1948, 1947, 1946, 1945, 1944, 1942, 1940, 1939, 1938, 1937, 1936, 1935, 1934, 1933, 1932, 1931, 1930, 1929, 1928, 1927, 1926, 1925, 1924, 1923, 1921, 1920
901 WASHINGTON BLVD	2020, 2017, 2014, 2010, 2006, 2005, 2004, 2003, 2001, 2000, 1999, 1996, 1995, 1992, 1991, 1990, 1986, 1985, 1981, 1980, 1976, 1975, 1972, 1971, 1970, 1969, 1967, 1966, 1965, 1964, 1963, 1962, 1961, 1960, 1958, 1957, 1956, 1955, 1952, 1951, 1950, 1949, 1948, 1947, 1946, 1945, 1944, 1942, 1940, 1939, 1938, 1937, 1936, 1935, 1934, 1933, 1932, 1931, 1930, 1929, 1928, 1927, 1926, 1925, 1924, 1923, 1921, 1920
901 WASHINGTON BLVD	2020, 2017, 2014, 2010, 2006, 2005, 2004, 2003, 2001, 2000, 1999, 1996, 1995, 1992, 1991, 1990, 1986, 1985, 1981, 1980, 1976, 1975, 1972, 1971, 1970, 1969, 1967, 1966, 1965, 1964, 1963, 1962, 1961, 1960, 1958, 1957, 1956, 1955, 1954, 1952, 1951, 1950, 1949, 1948, 1947, 1946, 1945, 1944, 1942, 1940, 1939, 1938, 1937, 1936, 1935, 1934, 1933, 1932, 1931, 1930, 1929, 1928, 1927, 1926, 1925, 1924, 1923, 1921, 1920
901 WASHINGTON BLVD	2020, 2017, 2014, 2010, 2006, 2005, 2004, 2003, 2001, 2000, 1999, 1996, 1995, 1992, 1991, 1990, 1986, 1985, 1981, 1980, 1976, 1975, 1972, 1971, 1970, 1969, 1967, 1966, 1965, 1964, 1963, 1962, 1961, 1960, 1958, 1957, 1956, 1955, 1954, 1952, 1951, 1950, 1949, 1948, 1947, 1946, 1945, 1944, 1942, 1940, 1939, 1938, 1937, 1936, 1935, 1934, 1933, 1932, 1931, 1930, 1929, 1928, 1927, 1926, 1925, 1924, 1923, 1921, 1920
901 WASHINGTON BLVD	2020, 2017, 2014, 2010, 2006, 2005, 2004, 2003, 2001, 2000, 1999, 1996, 1995, 1992, 1990, 1986, 1985, 1981, 1980, 1976, 1975, 1972, 1971, 1970, 1969, 1967, 1966, 1965, 1964, 1963, 1962, 1961, 1960, 1958, 1957, 1956, 1955, 1954, 1952, 1951, 1950, 1949, 1948, 1947, 1946, 1945, 1944, 1942, 1940, 1939, 1938, 1937, 1936, 1935, 1934, 1933, 1932, 1931, 1930, 1929, 1928, 1927, 1926, 1925, 1924, 1923, 1921, 1920
901 WASHINGTON BLVD	2020, 2017, 2014, 2010, 2006, 2005, 2004, 2003, 2001, 2000, 1999, 1996, 1995, 1992, 1991, 1990, 1986, 1981, 1980, 1976, 1975, 1972, 1971, 1970, 1969, 1967, 1966, 1965, 1964, 1963, 1962, 1961, 1960, 1958, 1957, 1956, 1955, 1954, 1952, 1951, 1950, 1949, 1948, 1947, 1946, 1945, 1944, 1942, 1940, 1939, 1938, 1937, 1936, 1935, 1934, 1933, 1932, 1931, 1930, 1929, 1928, 1927, 1926, 1925, 1924, 1923, 1921, 1920
901 WASHINGTON BLVD	2020, 2017, 2014, 2010, 2006, 2005, 2004, 2003, 2001, 2000, 1999, 1996, 1995, 1992, 1991, 1990, 1986, 1985, 1981, 1980, 1976, 1972, 1971, 1970, 1969, 1967, 1966, 1965, 1964, 1963, 1962, 1961, 1960, 1958, 1957, 1956, 1955, 1954, 1952, 1951, 1950, 1949, 1948, 1947, 1946, 1945, 1944, 1942, 1940, 1939, 1938, 1937, 1936, 1935, 1934, 1933, 1932, 1931, 1930, 1929, 1928, 1927, 1926, 1925, 1924, 1923, 1921, 1920

FINDINGS

Address Researched	Address Not Identified in Research Source
902 4TH AVE	2020, 2017, 2014, 2010, 2006, 2005, 2004, 2003, 2001, 2000, 1999, 1996, 1995, 1992, 1990, 1986, 1985, 1981, 1980, 1976, 1975, 1972, 1971, 1970, 1969, 1967, 1966, 1965, 1964, 1963, 1962, 1961, 1960, 1958, 1957, 1956, 1955, 1954, 1952, 1951, 1950, 1949, 1948, 1947, 1946, 1945, 1944, 1942, 1940, 1939, 1938, 1937, 1936, 1935, 1934, 1933, 1932, 1931, 1930, 1929, 1928, 1927, 1926, 1925, 1924, 1923, 1921, 1920
902 4TH AVE	2020, 2017, 2014, 2010, 2006, 2005, 2004, 2003, 2001, 2000, 1999, 1996, 1992, 1991, 1990, 1986, 1985, 1981, 1980, 1976, 1975, 1972, 1971, 1970, 1969, 1967, 1966, 1965, 1964, 1963, 1962, 1961, 1960, 1958, 1957, 1956, 1955, 1954, 1952, 1951, 1950, 1949, 1948, 1947, 1946, 1945, 1944, 1942, 1940, 1939, 1938, 1937, 1936, 1935, 1934, 1933, 1932, 1931, 1930, 1929, 1928, 1927, 1926, 1925, 1924, 1923, 1921, 1920
902 4TH AVE	2020, 2017, 2014, 2006, 2005, 2004, 2003, 2001, 2000, 1999, 1996, 1995, 1992, 1991, 1990, 1986, 1985, 1981, 1980, 1976, 1975, 1972, 1971, 1970, 1969, 1967, 1966, 1965, 1964, 1963, 1962, 1961, 1960, 1958, 1957, 1956, 1955, 1954, 1952, 1951, 1950, 1949, 1948, 1947, 1946, 1945, 1944, 1942, 1940, 1939, 1938, 1937, 1936, 1935, 1934, 1933, 1932, 1931, 1930, 1929, 1928, 1927, 1926, 1925, 1924, 1923, 1921, 1920
902 4TH AVE	2020, 2017, 2014, 2010, 2005, 2004, 2003, 2001, 2000, 1999, 1996, 1995, 1992, 1991, 1990, 1986, 1985, 1981, 1980, 1976, 1975, 1972, 1971, 1970, 1969, 1967, 1966, 1965, 1964, 1963, 1962, 1961, 1960, 1958, 1957, 1956, 1955, 1954, 1952, 1951, 1950, 1949, 1948, 1947, 1946, 1945, 1944, 1942, 1940, 1939, 1938, 1937, 1936, 1935, 1934, 1933, 1932, 1931, 1930, 1929, 1928, 1927, 1926, 1925, 1924, 1923, 1921, 1920
902 4TH AVE	2017, 2014, 2010, 2006, 2005, 2004, 2003, 2001, 2000, 1999, 1996, 1995, 1992, 1991, 1990, 1986, 1985, 1981, 1980, 1976, 1975, 1972, 1971, 1970, 1969, 1967, 1966, 1965, 1964, 1963, 1962, 1961, 1960, 1958, 1957, 1956, 1955, 1954, 1952, 1951, 1950, 1949, 1948, 1947, 1946, 1945, 1944, 1942, 1940, 1939, 1938, 1937, 1936, 1935, 1934, 1933, 1932, 1931, 1930, 1929, 1928, 1927, 1926, 1925, 1924, 1923, 1921, 1920
902 4TH AVE	2020, 2017, 2010, 2006, 2005, 2004, 2003, 2001, 2000, 1999, 1996, 1995, 1992, 1991, 1990, 1986, 1985, 1981, 1980, 1976, 1975, 1972, 1971, 1970, 1969, 1967, 1966, 1965, 1964, 1963, 1962, 1961, 1960, 1958, 1957, 1956, 1955, 1954, 1952, 1951, 1950, 1949, 1948, 1947, 1946, 1945, 1944, 1942, 1940, 1939, 1938, 1937, 1936, 1935, 1934, 1933, 1932, 1931, 1930, 1929, 1928, 1927, 1926, 1925, 1924, 1923, 1921, 1920
902 4TH AVE	2020, 2017, 2014, 2010, 2006, 2004, 2003, 2001, 2000, 1999, 1996, 1995, 1992, 1991, 1990, 1986, 1985, 1981, 1980, 1976, 1975, 1972, 1971, 1970, 1969, 1967, 1966, 1965, 1964, 1963, 1962, 1961, 1960, 1958, 1957, 1956, 1955, 1954, 1952, 1951, 1950, 1949, 1948, 1947, 1946, 1945, 1944, 1942, 1940, 1939, 1938, 1937, 1936, 1935, 1934, 1933, 1932, 1931, 1930, 1929, 1928, 1927, 1926, 1925, 1924, 1923, 1921, 1920
902 4TH AVE	2020, 2017, 2014, 2010, 2006, 2005, 2004, 2003, 2001, 1999, 1996, 1995, 1992, 1991, 1990, 1986, 1985, 1981, 1980, 1976, 1975, 1972, 1971, 1970, 1969, 1967, 1966, 1965, 1964, 1963, 1962, 1961, 1960, 1958, 1957, 1956, 1955, 1954, 1952, 1951, 1950, 1949, 1948, 1947, 1946, 1945, 1944, 1942, 1940, 1939, 1938, 1937, 1936, 1935, 1934, 1933, 1932, 1931, 1930, 1929, 1928, 1927, 1926, 1925, 1924, 1923, 1921, 1920
902 4TH AVE	2020, 2017, 2014, 2010, 2006, 2005, 2004, 2003, 2001, 2000, 1999, 1996, 1995, 1992, 1991, 1990, 1986, 1985, 1981, 1980, 1976, 1975, 1972, 1971, 1970, 1969, 1967, 1966, 1965, 1964, 1963, 1962, 1961, 1960, 1958, 1957, 1956, 1955, 1954, 1952, 1951, 1950, 1949, 1948, 1947, 1946, 1945, 1944, 1942, 1940, 1939, 1938, 1937, 1936, 1935, 1934, 1933, 1932, 1931, 1930, 1929, 1927, 1926, 1925, 1924, 1923, 1921, 1920

FINDINGS

Address Researched	Address Not Identified in Research Source
902 4TH AVE	2020, 2017, 2014, 2010, 2006, 2005, 2004, 2003, 2001, 2000, 1999, 1996, 1995, 1992, 1991, 1990, 1986, 1985, 1981, 1980, 1976, 1975, 1972, 1971, 1970, 1969, 1967, 1966, 1965, 1964, 1963, 1962, 1961, 1960, 1958, 1957, 1956, 1955, 1954, 1952, 1951, 1950, 1949, 1948, 1947, 1946, 1945, 1944, 1942, 1940, 1939, 1938, 1937, 1936, 1935, 1934, 1932, 1931, 1930, 1929, 1928, 1927, 1926, 1925, 1924, 1923, 1921, 1920
902 4TH AVE	2020, 2017, 2014, 2010, 2006, 2005, 2004, 2003, 2001, 2000, 1999, 1996, 1995, 1992, 1991, 1990, 1986, 1985, 1981, 1980, 1976, 1975, 1972, 1971, 1970, 1969, 1967, 1966, 1965, 1964, 1963, 1962, 1961, 1960, 1958, 1957, 1956, 1955, 1954, 1952, 1951, 1950, 1949, 1948, 1947, 1946, 1945, 1944, 1942, 1940, 1939, 1938, 1937, 1935, 1934, 1933, 1932, 1931, 1930, 1929, 1928, 1927, 1926, 1925, 1924, 1923, 1921, 1920
902 4TH AVE	2020, 2017, 2014, 2010, 2006, 2005, 2004, 2003, 2001, 2000, 1999, 1996, 1995, 1992, 1991, 1990, 1986, 1985, 1981, 1980, 1976, 1975, 1972, 1971, 1970, 1969, 1967, 1966, 1965, 1964, 1963, 1962, 1961, 1960, 1958, 1957, 1956, 1955, 1952, 1951, 1950, 1949, 1948, 1947, 1946, 1945, 1944, 1942, 1940, 1939, 1938, 1937, 1936, 1935, 1934, 1933, 1932, 1931, 1930, 1929, 1928, 1927, 1926, 1925, 1924, 1923, 1921, 1920
902 4TH AVE	2020, 2017, 2014, 2010, 2006, 2005, 2004, 2003, 2001, 2000, 1999, 1996, 1995, 1992, 1991, 1990, 1986, 1985, 1981, 1980, 1976, 1975, 1972, 1971, 1970, 1969, 1967, 1966, 1965, 1964, 1963, 1961, 1960, 1958, 1957, 1956, 1955, 1954, 1952, 1951, 1950, 1949, 1948, 1947, 1946, 1945, 1944, 1942, 1940, 1939, 1938, 1937, 1936, 1935, 1934, 1933, 1932, 1931, 1930, 1929, 1928, 1927, 1926, 1925, 1924, 1923, 1921, 1920
902 4TH AVE	2020, 2017, 2014, 2010, 2006, 2005, 2004, 2003, 2001, 2000, 1999, 1996, 1995, 1992, 1991, 1990, 1986, 1985, 1981, 1980, 1976, 1975, 1972, 1971, 1970, 1969, 1967, 1966, 1965, 1964, 1963, 1962, 1961, 1960, 1957, 1956, 1955, 1954, 1952, 1951, 1950, 1949, 1948, 1947, 1946, 1945, 1944, 1942, 1940, 1939, 1938, 1937, 1936, 1935, 1934, 1933, 1932, 1931, 1930, 1929, 1928, 1927, 1926, 1925, 1924, 1923, 1921, 1920
902 WASHINGTON BLVD	2020, 2017, 2014, 2010, 2006, 2005, 2004, 2003, 2001, 2000, 1999, 1996, 1995, 1992, 1991, 1990, 1986, 1985, 1981, 1980, 1976, 1975, 1972, 1971, 1970, 1969, 1967, 1966, 1965, 1964, 1963, 1962, 1961, 1960, 1958, 1957, 1956, 1955, 1954, 1952, 1951, 1950, 1949, 1948, 1947, 1946, 1945, 1944, 1942, 1940, 1939, 1938, 1937, 1936, 1935, 1934, 1933, 1932, 1931, 1930, 1929, 1928, 1927, 1926, 1925, 1923, 1921, 1920
903 WASHINGTON BLVD	2020, 2017, 2014, 2010, 2006, 2005, 2004, 2003, 2001, 2000, 1999, 1996, 1995, 1992, 1991, 1990, 1986, 1985, 1981, 1980, 1976, 1975, 1972, 1971, 1970, 1969, 1967, 1966, 1965, 1964, 1963, 1962, 1961, 1960, 1958, 1957, 1956, 1955, 1954, 1952, 1951, 1950, 1949, 1948, 1947, 1946, 1945, 1944, 1942, 1940, 1939, 1938, 1937, 1936, 1935, 1934, 1932, 1931, 1930, 1929, 1928, 1927, 1926, 1925, 1924, 1923, 1921, 1920
904 PACIFIC AVE	2020, 2017, 2014, 2010, 2006, 2005, 2004, 2003, 2001, 2000, 1999, 1996, 1995, 1992, 1991, 1990, 1986, 1985, 1981, 1980, 1976, 1975, 1972, 1971, 1970, 1969, 1967, 1966, 1965, 1964, 1963, 1962, 1961, 1960, 1958, 1957, 1956, 1955, 1954, 1952, 1951, 1950, 1949, 1948, 1947, 1946, 1945, 1944, 1942, 1940, 1939, 1938, 1937, 1936, 1935, 1934, 1933, 1932, 1931, 1930, 1929, 1928, 1927, 1926, 1925, 1923, 1921, 1920
904 WASHINGTON BLVD	2020, 2017, 2014, 2010, 2006, 2005, 2004, 2003, 2001, 2000, 1999, 1996, 1995, 1992, 1991, 1990, 1986, 1985, 1981, 1980, 1976, 1975, 1972, 1971, 1970, 1969, 1967, 1966, 1965, 1964, 1963, 1962, 1961, 1960, 1958, 1957, 1956, 1955, 1954, 1952, 1951, 1950, 1949, 1948, 1947, 1946, 1945, 1944, 1942, 1940, 1939, 1938, 1937, 1936, 1935, 1934, 1933, 1932, 1931, 1930, 1929, 1928, 1927, 1926, 1925, 1923, 1921, 1920

FINDINGS

Address Researched	Address Not Identified in Research Source
905 ELECTRIC AVE	2020, 2017, 2014, 2010, 2006, 2005, 2004, 2003, 2001, 1999, 1996, 1995, 1992, 1991, 1990, 1986, 1985, 1981, 1980, 1976, 1975, 1972, 1971, 1970, 1969, 1967, 1966, 1965, 1964, 1963, 1962, 1961, 1960, 1958, 1957, 1956, 1955, 1954, 1952, 1951, 1950, 1949, 1948, 1947, 1946, 1945, 1944, 1942, 1940, 1939, 1938, 1937, 1936, 1935, 1934, 1933, 1932, 1931, 1930, 1929, 1928, 1927, 1926, 1925, 1924, 1923, 1921, 1920
905 ELECTRIC AVE	2020, 2017, 2014, 2010, 2005, 2004, 2003, 2001, 2000, 1999, 1996, 1995, 1992, 1991, 1990, 1986, 1985, 1981, 1980, 1976, 1975, 1972, 1971, 1970, 1969, 1967, 1966, 1965, 1964, 1963, 1962, 1961, 1960, 1958, 1957, 1956, 1955, 1954, 1952, 1951, 1950, 1949, 1948, 1947, 1946, 1945, 1944, 1942, 1940, 1939, 1938, 1937, 1936, 1935, 1934, 1933, 1932, 1931, 1930, 1929, 1928, 1927, 1926, 1925, 1924, 1923, 1921, 1920
905 ELECTRIC AVE	2020, 2017, 2010, 2006, 2005, 2004, 2003, 2001, 2000, 1999, 1996, 1995, 1992, 1991, 1990, 1986, 1985, 1981, 1980, 1976, 1975, 1972, 1971, 1970, 1969, 1967, 1966, 1965, 1964, 1963, 1962, 1961, 1960, 1958, 1957, 1956, 1955, 1954, 1952, 1951, 1950, 1949, 1948, 1947, 1946, 1945, 1944, 1942, 1940, 1939, 1938, 1937, 1936, 1935, 1934, 1933, 1932, 1931, 1930, 1929, 1928, 1927, 1926, 1925, 1924, 1923, 1921, 1920
905 ELECTRIC AVE	2017, 2014, 2010, 2006, 2005, 2004, 2003, 2001, 2000, 1999, 1996, 1995, 1992, 1991, 1990, 1986, 1985, 1981, 1980, 1976, 1975, 1972, 1971, 1970, 1969, 1967, 1966, 1965, 1964, 1963, 1962, 1961, 1960, 1958, 1957, 1956, 1955, 1954, 1952, 1951, 1950, 1949, 1948, 1947, 1946, 1945, 1944, 1942, 1940, 1939, 1938, 1937, 1936, 1935, 1934, 1933, 1932, 1931, 1930, 1929, 1928, 1927, 1926, 1925, 1924, 1923, 1921, 1920
905 ELECTRIC AVE	2020, 2017, 2014, 2006, 2005, 2004, 2003, 2001, 2000, 1999, 1996, 1995, 1992, 1991, 1990, 1986, 1985, 1981, 1980, 1976, 1975, 1972, 1971, 1970, 1969, 1967, 1966, 1965, 1964, 1963, 1962, 1961, 1960, 1958, 1957, 1956, 1955, 1954, 1952, 1951, 1950, 1949, 1948, 1947, 1946, 1945, 1944, 1942, 1940, 1939, 1938, 1937, 1936, 1935, 1934, 1933, 1932, 1931, 1930, 1929, 1928, 1927, 1926, 1925, 1924, 1923, 1921, 1920
906 PACIFIC AVE	2020, 2017, 2014, 2010, 2006, 2005, 2004, 2003, 2001, 2000, 1999, 1996, 1995, 1992, 1990, 1986, 1985, 1981, 1980, 1976, 1975, 1972, 1971, 1970, 1969, 1967, 1966, 1965, 1964, 1963, 1962, 1961, 1960, 1958, 1957, 1956, 1955, 1954, 1952, 1951, 1950, 1949, 1948, 1947, 1946, 1945, 1944, 1942, 1940, 1939, 1938, 1937, 1936, 1935, 1934, 1933, 1932, 1931, 1930, 1929, 1928, 1927, 1926, 1925, 1924, 1923, 1921, 1920
906 PACIFIC AVE	2020, 2017, 2014, 2010, 2006, 2005, 2004, 2003, 2001, 2000, 1999, 1996, 1995, 1992, 1991, 1990, 1986, 1985, 1981, 1980, 1976, 1975, 1972, 1971, 1969, 1967, 1966, 1965, 1964, 1963, 1962, 1961, 1960, 1958, 1957, 1956, 1955, 1954, 1952, 1951, 1950, 1949, 1948, 1947, 1946, 1945, 1944, 1942, 1940, 1939, 1938, 1937, 1936, 1935, 1934, 1933, 1932, 1931, 1930, 1929, 1928, 1927, 1926, 1925, 1924, 1923, 1921, 1920
907 MAIN ST	2020, 2017, 2014, 2010, 2006, 2005, 2004, 2003, 2001, 2000, 1999, 1996, 1995, 1992, 1991, 1990, 1986, 1985, 1981, 1980, 1976, 1975, 1972, 1971, 1970, 1969, 1967, 1966, 1965, 1963, 1962, 1961, 1960, 1958, 1957, 1956, 1955, 1954, 1952, 1951, 1950, 1949, 1948, 1947, 1946, 1945, 1944, 1942, 1940, 1939, 1938, 1937, 1936, 1935, 1934, 1933, 1932, 1931, 1930, 1929, 1928, 1927, 1926, 1925, 1924, 1923, 1921, 1920
908 MAIN ST	2020, 2017, 2014, 2010, 2006, 2005, 2004, 2003, 2001, 2000, 1999, 1996, 1995, 1992, 1991, 1990, 1986, 1985, 1981, 1980, 1976, 1975, 1972, 1971, 1970, 1969, 1967, 1966, 1965, 1964, 1963, 1962, 1961, 1960, 1958, 1957, 1956, 1955, 1952, 1951, 1950, 1949, 1948, 1947, 1946, 1945, 1944, 1942, 1940, 1939, 1938, 1937, 1936, 1935, 1934, 1933, 1932, 1931, 1930, 1929, 1928, 1927, 1926, 1925, 1924, 1923, 1921, 1920

FINDINGS

Address Researched	Address Not Identified in Research Source
908 MAIN ST	2020, 2017, 2014, 2010, 2006, 2005, 2004, 2003, 2001, 2000, 1999, 1996, 1995, 1992, 1991, 1990, 1986, 1985, 1981, 1980, 1976, 1975, 1972, 1971, 1970, 1969, 1967, 1966, 1965, 1964, 1963, 1962, 1961, 1960, 1957, 1956, 1955, 1954, 1952, 1951, 1950, 1949, 1948, 1947, 1946, 1945, 1944, 1942, 1940, 1939, 1938, 1937, 1936, 1935, 1934, 1933, 1932, 1931, 1930, 1929, 1928, 1927, 1926, 1925, 1924, 1923, 1921, 1920
909 4TH AVE	2020, 2017, 2014, 2010, 2006, 2005, 2004, 2003, 2001, 2000, 1999, 1996, 1995, 1992, 1991, 1990, 1986, 1985, 1981, 1980, 1976, 1975, 1972, 1971, 1970, 1969, 1967, 1966, 1965, 1964, 1963, 1961, 1960, 1958, 1957, 1956, 1955, 1954, 1952, 1951, 1950, 1949, 1948, 1947, 1946, 1945, 1944, 1942, 1940, 1939, 1938, 1937, 1936, 1935, 1934, 1933, 1932, 1931, 1930, 1929, 1928, 1927, 1926, 1925, 1924, 1923, 1921, 1920
909 4TH AVE	2020, 2017, 2014, 2010, 2006, 2005, 2004, 2003, 2001, 2000, 1999, 1996, 1995, 1992, 1991, 1990, 1986, 1985, 1981, 1980, 1976, 1975, 1972, 1971, 1970, 1969, 1967, 1966, 1965, 1964, 1963, 1962, 1961, 1960, 1957, 1956, 1955, 1954, 1952, 1951, 1950, 1949, 1948, 1947, 1946, 1945, 1944, 1942, 1940, 1939, 1938, 1937, 1936, 1935, 1934, 1933, 1932, 1931, 1930, 1929, 1928, 1927, 1926, 1925, 1924, 1923, 1921, 1920
909 4TH AVE	2020, 2017, 2014, 2010, 2006, 2005, 2004, 2003, 2001, 2000, 1999, 1996, 1995, 1992, 1991, 1990, 1986, 1985, 1981, 1980, 1976, 1975, 1972, 1971, 1970, 1969, 1967, 1966, 1965, 1964, 1963, 1962, 1961, 1960, 1958, 1957, 1956, 1955, 1954, 1952, 1951, 1950, 1949, 1948, 1947, 1946, 1945, 1944, 1942, 1940, 1939, 1938, 1937, 1935, 1934, 1933, 1932, 1931, 1930, 1929, 1928, 1927, 1926, 1925, 1924, 1923, 1921, 1920
909 4TH AVE	2020, 2017, 2014, 2010, 2006, 2005, 2004, 2003, 2001, 2000, 1999, 1996, 1995, 1992, 1991, 1990, 1986, 1985, 1981, 1980, 1976, 1975, 1972, 1971, 1970, 1969, 1967, 1966, 1965, 1964, 1963, 1962, 1961, 1960, 1958, 1957, 1956, 1955, 1954, 1952, 1951, 1950, 1949, 1948, 1947, 1946, 1945, 1944, 1942, 1940, 1939, 1938, 1937, 1936, 1935, 1934, 1932, 1931, 1930, 1929, 1928, 1927, 1926, 1925, 1924, 1923, 1921, 1920
909 4TH AVE	2020, 2017, 2014, 2010, 2006, 2005, 2004, 2003, 2001, 2000, 1999, 1996, 1995, 1992, 1991, 1990, 1986, 1985, 1981, 1980, 1976, 1975, 1972, 1971, 1970, 1969, 1967, 1966, 1964, 1963, 1962, 1961, 1960, 1958, 1957, 1956, 1955, 1954, 1952, 1951, 1950, 1949, 1948, 1947, 1946, 1945, 1944, 1942, 1940, 1939, 1938, 1937, 1936, 1935, 1934, 1933, 1932, 1931, 1930, 1929, 1928, 1927, 1926, 1925, 1924, 1923, 1921, 1920
909 4TH AVE	2020, 2017, 2010, 2006, 2005, 2004, 2003, 2001, 2000, 1999, 1996, 1995, 1992, 1991, 1990, 1986, 1985, 1981, 1980, 1976, 1975, 1972, 1971, 1970, 1969, 1967, 1966, 1965, 1964, 1963, 1962, 1961, 1960, 1958, 1957, 1956, 1955, 1954, 1952, 1951, 1950, 1949, 1948, 1947, 1946, 1945, 1944, 1942, 1940, 1939, 1938, 1937, 1936, 1935, 1934, 1933, 1932, 1931, 1930, 1929, 1928, 1927, 1926, 1925, 1924, 1923, 1921, 1920
909 ELECTRIC AVE	2020, 2017, 2014, 2010, 2006, 2005, 2004, 2003, 2001, 2000, 1999, 1996, 1995, 1992, 1991, 1990, 1986, 1985, 1981, 1980, 1976, 1975, 1972, 1971, 1970, 1969, 1967, 1966, 1965, 1964, 1963, 1962, 1961, 1960, 1958, 1957, 1956, 1955, 1954, 1952, 1951, 1950, 1949, 1948, 1947, 1946, 1945, 1944, 1942, 1940, 1939, 1938, 1937, 1935, 1934, 1933, 1932, 1931, 1930, 1929, 1928, 1927, 1926, 1925, 1924, 1923, 1921, 1920

FINDINGS

Address Researched	Address Not Identified in Research Source
909 ELECTRIC AVE	2020, 2017, 2014, 2010, 2006, 2005, 2004, 2003, 2001, 2000, 1999, 1996, 1995, 1992, 1991, 1990, 1986, 1985, 1981, 1980, 1976, 1975, 1972, 1971, 1970, 1969, 1967, 1966, 1965, 1964, 1963, 1962, 1961, 1960, 1958, 1957, 1956, 1955, 1954, 1952, 1951, 1950, 1949, 1948, 1947, 1946, 1945, 1944, 1942, 1940, 1939, 1938, 1937, 1936, 1935, 1934, 1932, 1931, 1930, 1929, 1928, 1927, 1926, 1925, 1924, 1923, 1921, 1920
909 ELECTRIC AVE	2020, 2017, 2014, 2010, 2006, 2005, 2004, 2003, 2001, 2000, 1999, 1996, 1995, 1992, 1991, 1990, 1986, 1985, 1981, 1980, 1976, 1975, 1972, 1971, 1970, 1969, 1967, 1966, 1965, 1964, 1963, 1962, 1961, 1960, 1958, 1957, 1956, 1955, 1954, 1952, 1951, 1950, 1949, 1948, 1947, 1946, 1945, 1944, 1942, 1940, 1939, 1938, 1937, 1936, 1935, 1934, 1933, 1932, 1931, 1930, 1929, 1927, 1926, 1925, 1924, 1923, 1921, 1920
912 4TH AVE	2020, 2017, 2014, 2010, 2006, 2005, 2004, 2003, 2001, 2000, 1999, 1996, 1995, 1992, 1991, 1990, 1986, 1985, 1981, 1980, 1976, 1975, 1972, 1971, 1970, 1969, 1967, 1966, 1965, 1964, 1963, 1962, 1961, 1960, 1958, 1957, 1956, 1955, 1954, 1952, 1951, 1950, 1949, 1948, 1947, 1946, 1945, 1944, 1942, 1940, 1939, 1938, 1937, 1936, 1935, 1934, 1933, 1932, 1931, 1930, 1929, 1927, 1926, 1925, 1924, 1923, 1921, 1920
912 4TH AVE	2020, 2017, 2014, 2010, 2006, 2005, 2004, 2003, 2001, 2000, 1999, 1996, 1995, 1992, 1991, 1990, 1986, 1985, 1981, 1980, 1976, 1975, 1972, 1971, 1970, 1969, 1967, 1966, 1965, 1964, 1963, 1962, 1961, 1960, 1958, 1957, 1956, 1955, 1954, 1952, 1951, 1950, 1949, 1948, 1947, 1946, 1945, 1944, 1942, 1940, 1939, 1938, 1937, 1935, 1934, 1933, 1932, 1931, 1930, 1929, 1928, 1927, 1926, 1925, 1924, 1923, 1921, 1920
912 4TH AVE	2020, 2017, 2014, 2010, 2006, 2005, 2004, 2003, 2001, 2000, 1999, 1996, 1995, 1992, 1991, 1990, 1986, 1985, 1981, 1980, 1976, 1975, 1972, 1971, 1970, 1969, 1967, 1966, 1965, 1964, 1963, 1962, 1961, 1960, 1958, 1957, 1956, 1955, 1954, 1952, 1951, 1950, 1949, 1948, 1947, 1946, 1945, 1944, 1942, 1940, 1939, 1938, 1937, 1936, 1935, 1934, 1933, 1932, 1931, 1930, 1929, 1928, 1927, 1926, 1925, 1924, 1923, 1921, 1920
912 4TH AVE	2020, 2017, 2010, 2006, 2005, 2004, 2003, 2001, 2000, 1999, 1996, 1995, 1992, 1991, 1990, 1986, 1985, 1981, 1980, 1976, 1975, 1972, 1971, 1970, 1969, 1967, 1966, 1965, 1964, 1963, 1962, 1961, 1960, 1958, 1957, 1956, 1955, 1954, 1952, 1951, 1950, 1949, 1948, 1947, 1946, 1945, 1944, 1942, 1940, 1939, 1938, 1937, 1936, 1935, 1934, 1933, 1932, 1931, 1930, 1929, 1928, 1927, 1926, 1925, 1924, 1923, 1921, 1920
912 4TH AVE	2020, 2017, 2014, 2006, 2005, 2004, 2003, 2001, 2000, 1999, 1996, 1995, 1992, 1991, 1990, 1986, 1985, 1981, 1980, 1976, 1975, 1972, 1971, 1970, 1969, 1967, 1966, 1965, 1964, 1963, 1962, 1961, 1960, 1958, 1957, 1956, 1955, 1954, 1952, 1951, 1950, 1949, 1948, 1947, 1946, 1945, 1944, 1942, 1940, 1939, 1938, 1937, 1936, 1935, 1934, 1933, 1932, 1931, 1930, 1929, 1928, 1927, 1926, 1925, 1924, 1923, 1921, 1920
912 4TH AVE	2020, 2017, 2014, 2010, 2005, 2004, 2003, 2001, 2000, 1999, 1996, 1995, 1992, 1991, 1990, 1986, 1985, 1981, 1980, 1976, 1975, 1972, 1971, 1970, 1969, 1967, 1966, 1965, 1964, 1963, 1962, 1961, 1960, 1958, 1957, 1956, 1955, 1954, 1952, 1951, 1950, 1949, 1948, 1947, 1946, 1945, 1944, 1942, 1940, 1939, 1938, 1937, 1936, 1935, 1934, 1933, 1932, 1931, 1930, 1929, 1928, 1927, 1926, 1925, 1924, 1923, 1921, 1920

FINDINGS

Address Researched	Address Not Identified in Research Source
912 4TH AVE	2020, 2017, 2014, 2010, 2006, 2004, 2003, 2001, 2000, 1999, 1996, 1995, 1992, 1991, 1990, 1986, 1985, 1981, 1980, 1976, 1975, 1972, 1971, 1970, 1969, 1967, 1966, 1965, 1964, 1963, 1962, 1961, 1960, 1958, 1957, 1956, 1955, 1954, 1952, 1951, 1950, 1949, 1948, 1947, 1946, 1945, 1944, 1942, 1940, 1939, 1938, 1937, 1936, 1935, 1934, 1933, 1932, 1931, 1930, 1929, 1928, 1927, 1926, 1925, 1924, 1923, 1921, 1920
912 4TH AVE	2020, 2017, 2014, 2010, 2006, 2005, 2004, 2003, 2001, 1999, 1996, 1995, 1992, 1991, 1990, 1986, 1985, 1981, 1980, 1976, 1975, 1972, 1971, 1970, 1969, 1967, 1966, 1965, 1964, 1963, 1962, 1961, 1960, 1958, 1957, 1956, 1955, 1954, 1952, 1951, 1950, 1949, 1948, 1947, 1946, 1945, 1944, 1942, 1940, 1939, 1938, 1937, 1936, 1935, 1934, 1933, 1932, 1931, 1930, 1929, 1928, 1927, 1926, 1925, 1924, 1923, 1921, 1920
912 4TH AVE	2020, 2017, 2014, 2010, 2006, 2005, 2004, 2003, 2001, 2000, 1999, 1996, 1995, 1992, 1990, 1986, 1985, 1981, 1980, 1976, 1975, 1972, 1971, 1970, 1969, 1967, 1966, 1965, 1964, 1963, 1962, 1961, 1960, 1958, 1957, 1956, 1955, 1954, 1952, 1951, 1950, 1949, 1948, 1947, 1946, 1945, 1944, 1942, 1940, 1939, 1938, 1937, 1936, 1935, 1934, 1933, 1932, 1931, 1930, 1929, 1928, 1927, 1926, 1925, 1924, 1923, 1921, 1920
912 4TH AVE	2020, 2017, 2014, 2010, 2006, 2005, 2004, 2003, 2001, 2000, 1999, 1996, 1992, 1991, 1990, 1986, 1985, 1981, 1980, 1976, 1975, 1972, 1971, 1970, 1969, 1967, 1966, 1965, 1964, 1963, 1962, 1961, 1960, 1958, 1957, 1956, 1955, 1954, 1952, 1951, 1950, 1949, 1948, 1947, 1946, 1945, 1944, 1942, 1940, 1939, 1938, 1937, 1936, 1935, 1934, 1933, 1932, 1931, 1930, 1929, 1928, 1927, 1926, 1925, 1924, 1923, 1921, 1920
912 4TH AVE	2020, 2017, 2014, 2010, 2006, 2005, 2004, 2003, 2001, 2000, 1999, 1996, 1995, 1991, 1990, 1986, 1985, 1981, 1980, 1976, 1975, 1972, 1971, 1970, 1969, 1967, 1966, 1965, 1964, 1963, 1962, 1961, 1960, 1958, 1957, 1956, 1955, 1954, 1952, 1951, 1950, 1949, 1948, 1947, 1946, 1945, 1944, 1942, 1940, 1939, 1938, 1937, 1936, 1935, 1934, 1933, 1932, 1931, 1930, 1929, 1928, 1927, 1926, 1925, 1924, 1923, 1921, 1920
912 WASHINGTON BLVD	2020, 2017, 2014, 2010, 2006, 2005, 2004, 2003, 2001, 2000, 1999, 1996, 1995, 1992, 1991, 1990, 1986, 1985, 1981, 1980, 1976, 1975, 1972, 1971, 1970, 1969, 1967, 1966, 1965, 1964, 1963, 1962, 1961, 1960, 1958, 1957, 1956, 1955, 1954, 1952, 1951, 1950, 1949, 1948, 1947, 1946, 1945, 1944, 1942, 1940, 1939, 1938, 1937, 1936, 1935, 1934, 1933, 1932, 1931, 1930, 1928, 1927, 1926, 1925, 1924, 1923, 1921, 1920
913 MAIN	2020, 2017, 2014, 2010, 2006, 2005, 2004, 2003, 2001, 1999, 1996, 1995, 1992, 1991, 1990, 1986, 1985, 1981, 1980, 1976, 1975, 1972, 1971, 1970, 1969, 1967, 1966, 1965, 1964, 1963, 1962, 1961, 1960, 1958, 1957, 1956, 1955, 1954, 1952, 1951, 1950, 1949, 1948, 1947, 1946, 1945, 1944, 1942, 1940, 1939, 1938, 1937, 1936, 1935, 1934, 1933, 1932, 1931, 1930, 1929, 1928, 1927, 1926, 1925, 1924, 1923, 1921, 1920
913 MAIN ST	2020, 2017, 2014, 2010, 2006, 2005, 2004, 2003, 2001, 1999, 1996, 1995, 1992, 1991, 1990, 1986, 1985, 1981, 1980, 1976, 1975, 1972, 1971, 1970, 1969, 1967, 1966, 1965, 1964, 1963, 1962, 1961, 1960, 1958, 1957, 1956, 1955, 1954, 1952, 1951, 1950, 1949, 1948, 1947, 1946, 1945, 1944, 1942, 1940, 1939, 1938, 1937, 1936, 1935, 1934, 1933, 1932, 1931, 1930, 1929, 1928, 1927, 1926, 1925, 1924, 1923, 1921, 1920
913 MAIN ST	2020, 2017, 2014, 2010, 2006, 2004, 2003, 2001, 2000, 1999, 1996, 1995, 1992, 1991, 1990, 1986, 1985, 1981, 1980, 1976, 1975, 1972, 1971, 1970, 1969, 1967, 1966, 1965, 1964, 1963, 1962, 1961, 1960, 1958, 1957, 1956, 1955, 1954, 1952, 1951, 1950, 1949, 1948, 1947, 1946, 1945, 1944, 1942, 1940, 1939, 1938, 1937, 1936, 1935, 1934, 1933, 1932, 1931, 1930, 1929, 1928, 1927, 1926, 1925, 1924, 1923, 1921, 1920

FINDINGS

Address Researched	Address Not Identified in Research Source
913 MAIN ST	2020, 2017, 2014, 2010, 2005, 2004, 2003, 2001, 2000, 1999, 1996, 1995, 1992, 1991, 1990, 1986, 1985, 1981, 1980, 1976, 1975, 1972, 1971, 1970, 1969, 1967, 1966, 1965, 1964, 1963, 1962, 1961, 1960, 1958, 1957, 1956, 1955, 1954, 1952, 1951, 1950, 1949, 1948, 1947, 1946, 1945, 1944, 1942, 1940, 1939, 1938, 1937, 1936, 1935, 1934, 1933, 1932, 1931, 1930, 1929, 1928, 1927, 1926, 1925, 1924, 1923, 1921, 1920
913 MAIN ST	2020, 2017, 2014, 2006, 2005, 2004, 2003, 2001, 2000, 1999, 1996, 1995, 1992, 1991, 1990, 1986, 1985, 1981, 1980, 1976, 1975, 1972, 1971, 1970, 1969, 1967, 1966, 1965, 1964, 1963, 1962, 1961, 1960, 1958, 1957, 1956, 1955, 1954, 1952, 1951, 1950, 1949, 1948, 1947, 1946, 1945, 1944, 1942, 1940, 1939, 1938, 1937, 1936, 1935, 1934, 1933, 1932, 1931, 1930, 1929, 1928, 1927, 1926, 1925, 1924, 1923, 1921, 1920
913 MAIN ST	2020, 2017, 2010, 2006, 2005, 2004, 2003, 2001, 2000, 1999, 1996, 1995, 1992, 1991, 1990, 1986, 1985, 1981, 1980, 1976, 1975, 1972, 1971, 1970, 1969, 1967, 1966, 1965, 1964, 1963, 1962, 1961, 1960, 1958, 1957, 1956, 1955, 1954, 1952, 1951, 1950, 1949, 1948, 1947, 1946, 1945, 1944, 1942, 1940, 1939, 1938, 1937, 1936, 1935, 1934, 1933, 1932, 1931, 1930, 1929, 1928, 1927, 1926, 1925, 1924, 1923, 1921, 1920
913 MAIN ST	2017, 2014, 2010, 2006, 2005, 2004, 2003, 2001, 2000, 1999, 1996, 1995, 1992, 1991, 1990, 1986, 1985, 1981, 1980, 1976, 1975, 1972, 1971, 1970, 1969, 1967, 1966, 1965, 1964, 1963, 1962, 1961, 1960, 1958, 1957, 1956, 1955, 1954, 1952, 1951, 1950, 1949, 1948, 1947, 1946, 1945, 1944, 1942, 1940, 1939, 1938, 1937, 1936, 1935, 1934, 1933, 1932, 1931, 1930, 1929, 1928, 1927, 1926, 1925, 1924, 1923, 1921, 1920
914 4TH AVE	2020, 2017, 2014, 2010, 2005, 2004, 2003, 2001, 2000, 1999, 1996, 1995, 1992, 1991, 1990, 1986, 1985, 1981, 1980, 1976, 1975, 1972, 1971, 1970, 1969, 1967, 1966, 1965, 1964, 1963, 1962, 1961, 1960, 1958, 1957, 1956, 1955, 1954, 1952, 1951, 1950, 1949, 1948, 1947, 1946, 1945, 1944, 1942, 1940, 1939, 1938, 1937, 1936, 1935, 1934, 1933, 1932, 1931, 1930, 1929, 1928, 1927, 1926, 1925, 1924, 1923, 1921, 1920
914 4TH AVE	2020, 2017, 2014, 2010, 2006, 2005, 2004, 2003, 2001, 1999, 1996, 1995, 1992, 1991, 1990, 1986, 1985, 1981, 1980, 1976, 1975, 1972, 1971, 1970, 1969, 1967, 1966, 1965, 1964, 1963, 1962, 1961, 1960, 1958, 1957, 1956, 1955, 1954, 1952, 1951, 1950, 1949, 1948, 1947, 1946, 1945, 1944, 1942, 1940, 1939, 1938, 1937, 1936, 1935, 1934, 1933, 1932, 1931, 1930, 1929, 1928, 1927, 1926, 1925, 1924, 1923, 1921, 1920
914 4TH AVE	2020, 2017, 2014, 2010, 2006, 2005, 2004, 2003, 2001, 2000, 1999, 1996, 1995, 1992, 1991, 1990, 1986, 1985, 1981, 1980, 1976, 1975, 1972, 1971, 1969, 1967, 1966, 1965, 1964, 1963, 1962, 1961, 1960, 1958, 1957, 1956, 1955, 1954, 1952, 1951, 1950, 1949, 1948, 1947, 1946, 1945, 1944, 1942, 1940, 1939, 1938, 1937, 1936, 1935, 1934, 1933, 1932, 1931, 1930, 1929, 1928, 1927, 1926, 1925, 1924, 1923, 1921, 1920
914 4TH AVE	2020, 2017, 2014, 2010, 2006, 2005, 2004, 2003, 2001, 2000, 1999, 1996, 1995, 1992, 1991, 1990, 1986, 1985, 1981, 1980, 1976, 1972, 1971, 1970, 1969, 1967, 1966, 1965, 1964, 1963, 1962, 1961, 1960, 1958, 1957, 1956, 1955, 1954, 1952, 1951, 1950, 1949, 1948, 1947, 1946, 1945, 1944, 1942, 1940, 1939, 1938, 1937, 1936, 1935, 1934, 1933, 1932, 1931, 1930, 1929, 1928, 1927, 1926, 1925, 1924, 1923, 1921, 1920
914 4TH AVE	2020, 2017, 2014, 2010, 2006, 2005, 2004, 2003, 2001, 2000, 1999, 1996, 1995, 1992, 1991, 1990, 1986, 1985, 1981, 1980, 1976, 1975, 1972, 1971, 1970, 1969, 1967, 1966, 1965, 1964, 1963, 1962, 1961, 1960, 1958, 1957, 1956, 1955, 1954, 1952, 1951, 1950, 1949, 1948, 1947, 1946, 1945, 1944, 1942, 1940, 1939, 1938, 1937, 1936, 1935, 1934, 1933, 1932, 1931, 1930, 1929, 1927, 1926, 1925, 1924, 1923, 1921, 1920

FINDINGS

Address Researched	Address Not Identified in Research Source
914 4TH AVE	2020, 2017, 2014, 2010, 2006, 2005, 2004, 2003, 2001, 2000, 1999, 1996, 1995, 1992, 1991, 1990, 1986, 1985, 1981, 1980, 1976, 1975, 1972, 1971, 1970, 1969, 1967, 1966, 1965, 1964, 1963, 1962, 1961, 1960, 1958, 1957, 1956, 1955, 1954, 1952, 1951, 1950, 1949, 1948, 1947, 1946, 1945, 1944, 1942, 1940, 1939, 1938, 1937, 1936, 1935, 1934, 1932, 1931, 1930, 1929, 1928, 1927, 1926, 1925, 1924, 1923, 1921, 1920
914 4TH AVE	2020, 2017, 2014, 2010, 2006, 2005, 2004, 2003, 2001, 2000, 1999, 1996, 1995, 1992, 1991, 1990, 1986, 1985, 1981, 1980, 1976, 1975, 1972, 1971, 1970, 1969, 1967, 1966, 1965, 1964, 1963, 1962, 1961, 1960, 1958, 1957, 1956, 1955, 1954, 1952, 1951, 1950, 1949, 1948, 1947, 1946, 1945, 1944, 1942, 1940, 1939, 1938, 1937, 1935, 1934, 1933, 1932, 1931, 1930, 1929, 1928, 1927, 1926, 1925, 1924, 1923, 1921, 1920
914 4TH AVE	2020, 2017, 2014, 2010, 2006, 2005, 2004, 2003, 2001, 2000, 1999, 1996, 1995, 1992, 1991, 1990, 1986, 1985, 1981, 1980, 1976, 1975, 1972, 1971, 1970, 1969, 1967, 1966, 1965, 1964, 1963, 1961, 1960, 1958, 1957, 1956, 1955, 1954, 1952, 1951, 1950, 1949, 1948, 1947, 1946, 1945, 1944, 1942, 1940, 1939, 1938, 1937, 1936, 1935, 1934, 1933, 1932, 1931, 1930, 1929, 1928, 1927, 1926, 1925, 1924, 1923, 1921, 1920
914 ELECTRIC AVE	2020, 2017, 2014, 2010, 2006, 2005, 2004, 2003, 2001, 2000, 1999, 1996, 1995, 1992, 1991, 1990, 1986, 1985, 1981, 1980, 1976, 1972, 1971, 1970, 1969, 1967, 1966, 1965, 1964, 1963, 1962, 1961, 1960, 1958, 1957, 1956, 1955, 1954, 1952, 1951, 1950, 1949, 1948, 1947, 1946, 1945, 1944, 1942, 1940, 1939, 1938, 1937, 1936, 1935, 1934, 1933, 1932, 1931, 1930, 1929, 1928, 1927, 1926, 1925, 1924, 1923, 1921, 1920
914 ELECTRIC AVE	2020, 2017, 2014, 2010, 2006, 2005, 2004, 2003, 2001, 2000, 1999, 1996, 1995, 1992, 1991, 1990, 1986, 1985, 1981, 1980, 1976, 1975, 1972, 1971, 1969, 1967, 1966, 1965, 1964, 1963, 1962, 1961, 1960, 1958, 1957, 1956, 1955, 1954, 1952, 1951, 1950, 1949, 1948, 1947, 1946, 1945, 1944, 1942, 1940, 1939, 1938, 1937, 1936, 1935, 1934, 1933, 1932, 1931, 1930, 1929, 1928, 1927, 1926, 1925, 1924, 1923, 1921, 1920
914 ELECTRIC AVE	2020, 2017, 2014, 2010, 2006, 2005, 2004, 2003, 2001, 2000, 1999, 1996, 1995, 1992, 1990, 1986, 1985, 1981, 1980, 1976, 1975, 1972, 1971, 1970, 1969, 1967, 1966, 1965, 1964, 1963, 1962, 1961, 1960, 1958, 1957, 1956, 1955, 1954, 1952, 1951, 1950, 1949, 1948, 1947, 1946, 1945, 1944, 1942, 1940, 1939, 1938, 1937, 1936, 1935, 1934, 1933, 1932, 1931, 1930, 1929, 1928, 1927, 1926, 1925, 1924, 1923, 1921, 1920
914 ELECTRIC AVE	2020, 2017, 2014, 2010, 2006, 2005, 2004, 2003, 2001, 1999, 1996, 1995, 1992, 1991, 1990, 1986, 1985, 1981, 1980, 1976, 1975, 1972, 1971, 1970, 1969, 1967, 1966, 1965, 1964, 1963, 1962, 1961, 1960, 1958, 1957, 1956, 1955, 1954, 1952, 1951, 1950, 1949, 1948, 1947, 1946, 1945, 1944, 1942, 1940, 1939, 1938, 1937, 1936, 1935, 1934, 1933, 1932, 1931, 1930, 1929, 1928, 1927, 1926, 1925, 1924, 1923, 1921, 1920
914 ELECTRIC AVE	2017, 2014, 2010, 2006, 2005, 2004, 2003, 2001, 2000, 1999, 1996, 1995, 1992, 1991, 1990, 1986, 1985, 1981, 1980, 1976, 1975, 1972, 1971, 1970, 1969, 1967, 1966, 1965, 1964, 1963, 1962, 1961, 1960, 1958, 1957, 1956, 1955, 1954, 1952, 1951, 1950, 1949, 1948, 1947, 1946, 1945, 1944, 1942, 1940, 1939, 1938, 1937, 1936, 1935, 1934, 1933, 1932, 1931, 1930, 1929, 1928, 1927, 1926, 1925, 1924, 1923, 1921, 1920
914 ELECTRIC AVE	2020, 2017, 2010, 2006, 2005, 2004, 2003, 2001, 2000, 1999, 1996, 1995, 1992, 1991, 1990, 1986, 1985, 1981, 1980, 1976, 1975, 1972, 1971, 1970, 1969, 1967, 1966, 1965, 1964, 1963, 1962, 1961, 1960, 1958, 1957, 1956, 1955, 1954, 1952, 1951, 1950, 1949, 1948, 1947, 1946, 1945, 1944, 1942, 1940, 1939, 1938, 1937, 1936, 1935, 1934, 1933, 1932, 1931, 1930, 1929, 1928, 1927, 1926, 1925, 1924, 1923, 1921, 1920

FINDINGS

Address Researched	Address Not Identified in Research Source
914 MAIN ST	2020, 2017, 2014, 2010, 2006, 2005, 2004, 2003, 2001, 2000, 1999, 1996, 1995, 1991, 1990, 1986, 1985, 1981, 1980, 1976, 1975, 1972, 1971, 1970, 1969, 1967, 1966, 1965, 1964, 1963, 1962, 1961, 1960, 1958, 1957, 1956, 1955, 1954, 1952, 1951, 1950, 1949, 1948, 1947, 1946, 1945, 1944, 1942, 1940, 1939, 1938, 1937, 1936, 1935, 1934, 1933, 1932, 1931, 1930, 1929, 1928, 1927, 1926, 1925, 1924, 1923, 1921, 1920
914 WASHINGTON BLVD	2020, 2017, 2014, 2010, 2006, 2005, 2004, 2003, 2001, 2000, 1999, 1996, 1995, 1992, 1991, 1990, 1986, 1985, 1981, 1980, 1976, 1975, 1972, 1971, 1970, 1969, 1967, 1966, 1965, 1964, 1963, 1962, 1961, 1960, 1958, 1957, 1956, 1955, 1954, 1952, 1951, 1950, 1949, 1948, 1947, 1946, 1945, 1944, 1942, 1940, 1939, 1938, 1937, 1936, 1935, 1934, 1932, 1931, 1930, 1929, 1928, 1927, 1926, 1925, 1924, 1923, 1921, 1920
914 WASHINGTON BLVD	2020, 2017, 2014, 2010, 2006, 2005, 2004, 2003, 2001, 2000, 1999, 1996, 1995, 1992, 1991, 1990, 1986, 1985, 1981, 1980, 1976, 1975, 1972, 1971, 1970, 1969, 1967, 1966, 1965, 1964, 1963, 1962, 1961, 1960, 1958, 1957, 1956, 1955, 1954, 1952, 1951, 1950, 1949, 1948, 1947, 1946, 1945, 1944, 1942, 1940, 1939, 1938, 1937, 1936, 1935, 1934, 1933, 1932, 1931, 1930, 1929, 1928, 1927, 1926, 1925, 1923, 1921, 1920
1029 ABBOT KINNEY BLVD	2020, 2017, 2014, 2010, 2006, 2005, 2004, 2003, 2001, 1999, 1996, 1995, 1992, 1991, 1990, 1986, 1985, 1981, 1980, 1976, 1975, 1972, 1971, 1970, 1969, 1967, 1966, 1965, 1964, 1963, 1962, 1961, 1960, 1958, 1957, 1956, 1955, 1954, 1952, 1951, 1950, 1949, 1948, 1947, 1946, 1945, 1944, 1942, 1940, 1939, 1938, 1937, 1936, 1935, 1934, 1933, 1932, 1931, 1930, 1929, 1928, 1927, 1926, 1925, 1924, 1923, 1921, 1920
1029 ABBOT KINNEY BLVD	2020, 2017, 2010, 2006, 2005, 2004, 2003, 2001, 2000, 1999, 1996, 1995, 1992, 1991, 1990, 1986, 1985, 1981, 1980, 1976, 1975, 1972, 1971, 1970, 1969, 1967, 1966, 1965, 1964, 1963, 1962, 1961, 1960, 1958, 1957, 1956, 1955, 1954, 1952, 1951, 1950, 1949, 1948, 1947, 1946, 1945, 1944, 1942, 1940, 1939, 1938, 1937, 1936, 1935, 1934, 1933, 1932, 1931, 1930, 1929, 1928, 1927, 1926, 1925, 1924, 1923, 1921, 1920
1029 ABBOT KINNEY BLVD	2020, 2017, 2014, 2006, 2005, 2004, 2003, 2001, 2000, 1999, 1996, 1995, 1992, 1991, 1990, 1986, 1985, 1981, 1980, 1976, 1975, 1972, 1971, 1970, 1969, 1967, 1966, 1965, 1964, 1963, 1962, 1961, 1960, 1958, 1957, 1956, 1955, 1954, 1952, 1951, 1950, 1949, 1948, 1947, 1946, 1945, 1944, 1942, 1940, 1939, 1938, 1937, 1936, 1935, 1934, 1933, 1932, 1931, 1930, 1929, 1928, 1927, 1926, 1925, 1924, 1923, 1921, 1920
1029 MAIN ST	2020, 2017, 2014, 2010, 2005, 2004, 2003, 2001, 2000, 1999, 1996, 1995, 1992, 1991, 1990, 1986, 1985, 1981, 1980, 1976, 1975, 1972, 1971, 1970, 1969, 1967, 1966, 1965, 1964, 1963, 1962, 1961, 1960, 1958, 1957, 1956, 1955, 1954, 1952, 1951, 1950, 1949, 1948, 1947, 1946, 1945, 1944, 1942, 1940, 1939, 1938, 1937, 1936, 1935, 1934, 1933, 1932, 1931, 1930, 1929, 1928, 1927, 1926, 1925, 1924, 1923, 1921, 1920
1029 WASHINGTON BLVD	2020, 2017, 2014, 2010, 2006, 2005, 2004, 2003, 2001, 2000, 1999, 1996, 1995, 1992, 1990, 1986, 1985, 1981, 1980, 1976, 1975, 1972, 1971, 1970, 1969, 1967, 1966, 1965, 1964, 1963, 1962, 1961, 1960, 1958, 1957, 1956, 1955, 1954, 1952, 1951, 1950, 1949, 1948, 1947, 1946, 1945, 1944, 1942, 1940, 1939, 1938, 1937, 1936, 1935, 1934, 1933, 1932, 1931, 1930, 1929, 1928, 1927, 1926, 1925, 1924, 1923, 1921, 1920
1029 WASHINGTON BLVD	2020, 2017, 2014, 2010, 2006, 2005, 2004, 2003, 2001, 2000, 1999, 1996, 1995, 1992, 1991, 1990, 1986, 1981, 1980, 1976, 1975, 1972, 1971, 1970, 1969, 1967, 1966, 1965, 1964, 1963, 1962, 1961, 1960, 1958, 1957, 1956, 1955, 1954, 1952, 1951, 1950, 1949, 1948, 1947, 1946, 1945, 1944, 1942, 1940, 1939, 1938, 1937, 1936, 1935, 1934, 1933, 1932, 1931, 1930, 1929, 1928, 1927, 1926, 1925, 1924, 1923, 1921, 1920

FINDINGS

Address Researched	Address Not Identified in Research Source
1029 WASHINGTON BLVD	2020, 2017, 2014, 2010, 2006, 2005, 2004, 2003, 2001, 2000, 1999, 1996, 1995, 1992, 1991, 1990, 1986, 1985, 1981, 1976, 1975, 1972, 1971, 1970, 1969, 1967, 1966, 1965, 1964, 1963, 1962, 1961, 1960, 1958, 1957, 1956, 1955, 1954, 1952, 1951, 1950, 1949, 1948, 1947, 1946, 1945, 1944, 1942, 1940, 1939, 1938, 1937, 1936, 1935, 1934, 1933, 1932, 1931, 1930, 1929, 1928, 1927, 1926, 1925, 1924, 1923, 1921, 1920
1029 WASHINGTON BLVD	2020, 2017, 2014, 2010, 2006, 2005, 2004, 2003, 2001, 2000, 1999, 1996, 1995, 1992, 1991, 1990, 1986, 1985, 1981, 1980, 1976, 1975, 1972, 1971, 1970, 1969, 1967, 1966, 1965, 1964, 1963, 1962, 1961, 1960, 1958, 1957, 1956, 1955, 1952, 1951, 1950, 1949, 1948, 1947, 1946, 1945, 1944, 1942, 1940, 1939, 1938, 1937, 1936, 1935, 1934, 1933, 1932, 1931, 1930, 1929, 1928, 1927, 1926, 1925, 1924, 1923, 1921, 1920
1029 WASHINGTON BLVD	2020, 2017, 2014, 2010, 2006, 2005, 2004, 2003, 2001, 2000, 1999, 1996, 1995, 1992, 1991, 1990, 1986, 1985, 1981, 1980, 1976, 1975, 1972, 1971, 1970, 1969, 1967, 1966, 1965, 1964, 1963, 1962, 1961, 1960, 1958, 1957, 1956, 1955, 1954, 1952, 1951, 1950, 1949, 1948, 1947, 1946, 1945, 1944, 1942, 1940, 1939, 1938, 1937, 1936, 1935, 1934, 1932, 1931, 1930, 1929, 1928, 1927, 1926, 1925, 1924, 1923, 1921, 1920
1029 WASHINGTON BLVD	2020, 2017, 2014, 2010, 2006, 2005, 2004, 2003, 2001, 2000, 1999, 1996, 1995, 1992, 1991, 1990, 1986, 1985, 1981, 1980, 1976, 1975, 1972, 1971, 1970, 1969, 1967, 1966, 1965, 1964, 1963, 1962, 1961, 1960, 1958, 1957, 1956, 1955, 1954, 1952, 1951, 1950, 1949, 1948, 1947, 1946, 1945, 1944, 1942, 1940, 1939, 1938, 1937, 1936, 1935, 1934, 1933, 1932, 1931, 1930, 1929, 1927, 1926, 1925, 1924, 1923, 1921, 1920
103 BROOKS AVE	2020, 2017, 2014, 2010, 2006, 2005, 2004, 2003, 2001, 2000, 1999, 1996, 1995, 1992, 1991, 1990, 1986, 1985, 1981, 1980, 1976, 1975, 1972, 1971, 1970, 1969, 1967, 1966, 1965, 1964, 1963, 1962, 1961, 1960, 1958, 1957, 1956, 1955, 1952, 1951, 1950, 1949, 1948, 1947, 1946, 1945, 1944, 1942, 1940, 1939, 1938, 1937, 1936, 1935, 1934, 1933, 1932, 1931, 1930, 1929, 1928, 1927, 1926, 1925, 1924, 1923, 1921, 1920
103 BROOKS AVE	2020, 2017, 2014, 2010, 2006, 2005, 2004, 2003, 2001, 2000, 1999, 1996, 1995, 1992, 1991, 1990, 1986, 1985, 1981, 1980, 1976, 1972, 1971, 1970, 1969, 1967, 1966, 1965, 1964, 1963, 1962, 1961, 1960, 1958, 1957, 1956, 1955, 1954, 1952, 1951, 1950, 1949, 1948, 1947, 1946, 1945, 1944, 1942, 1940, 1939, 1938, 1937, 1936, 1935, 1934, 1933, 1932, 1931, 1930, 1929, 1928, 1927, 1926, 1925, 1924, 1923, 1921, 1920
103 BROOKS AVE	2020, 2017, 2014, 2010, 2006, 2005, 2004, 2003, 2001, 2000, 1999, 1996, 1995, 1992, 1991, 1990, 1986, 1985, 1981, 1980, 1976, 1975, 1972, 1971, 1970, 1969, 1967, 1966, 1964, 1963, 1962, 1961, 1960, 1958, 1957, 1956, 1955, 1954, 1952, 1951, 1950, 1949, 1948, 1947, 1946, 1945, 1944, 1942, 1940, 1939, 1938, 1937, 1936, 1935, 1934, 1933, 1932, 1931, 1930, 1929, 1928, 1927, 1926, 1925, 1924, 1923, 1921, 1920
103 BROOKS AVE	2020, 2017, 2014, 2010, 2006, 2005, 2004, 2003, 2001, 2000, 1999, 1996, 1995, 1992, 1991, 1990, 1986, 1985, 1981, 1980, 1976, 1975, 1972, 1971, 1969, 1967, 1966, 1965, 1964, 1963, 1962, 1961, 1960, 1958, 1957, 1956, 1955, 1954, 1952, 1951, 1950, 1949, 1948, 1947, 1946, 1945, 1944, 1942, 1940, 1939, 1938, 1937, 1936, 1935, 1934, 1933, 1932, 1931, 1930, 1929, 1928, 1927, 1926, 1925, 1924, 1923, 1921, 1920
103 BROOKS AVE	2020, 2017, 2014, 2010, 2006, 2005, 2004, 2003, 2001, 2000, 1999, 1996, 1992, 1991, 1990, 1986, 1985, 1981, 1980, 1976, 1975, 1972, 1971, 1970, 1969, 1967, 1966, 1965, 1964, 1963, 1962, 1961, 1960, 1958, 1957, 1956, 1955, 1954, 1952, 1951, 1950, 1949, 1948, 1947, 1946, 1945, 1944, 1942, 1940, 1939, 1938, 1937, 1936, 1935, 1934, 1933, 1932, 1931, 1930, 1929, 1928, 1927, 1926, 1925, 1924, 1923, 1921, 1920

FINDINGS

Address Researched	Address Not Identified in Research Source
103 BROOKS AVE	2020, 2017, 2014, 2010, 2005, 2004, 2003, 2001, 2000, 1999, 1996, 1995, 1992, 1991, 1990, 1986, 1985, 1981, 1980, 1976, 1975, 1972, 1971, 1970, 1969, 1967, 1966, 1965, 1964, 1963, 1962, 1961, 1960, 1958, 1957, 1956, 1955, 1954, 1952, 1951, 1950, 1949, 1948, 1947, 1946, 1945, 1944, 1942, 1940, 1939, 1938, 1937, 1936, 1935, 1934, 1933, 1932, 1931, 1930, 1929, 1928, 1927, 1926, 1925, 1924, 1923, 1921, 1920
103 BROOKS AVE	2020, 2017, 2014, 2010, 2006, 2004, 2003, 2001, 2000, 1999, 1996, 1995, 1992, 1991, 1990, 1986, 1985, 1981, 1980, 1976, 1975, 1972, 1971, 1970, 1969, 1967, 1966, 1965, 1964, 1963, 1962, 1961, 1960, 1958, 1957, 1956, 1955, 1954, 1952, 1951, 1950, 1949, 1948, 1947, 1946, 1945, 1944, 1942, 1940, 1939, 1938, 1937, 1936, 1935, 1934, 1933, 1932, 1931, 1930, 1929, 1928, 1927, 1926, 1925, 1924, 1923, 1921, 1920
103 BROOKS AVE	2020, 2017, 2014, 2010, 2006, 2005, 2004, 2003, 2001, 1999, 1996, 1995, 1992, 1991, 1990, 1986, 1985, 1981, 1980, 1976, 1975, 1972, 1971, 1970, 1969, 1967, 1966, 1965, 1964, 1963, 1962, 1961, 1960, 1958, 1957, 1956, 1955, 1954, 1952, 1951, 1950, 1949, 1948, 1947, 1946, 1945, 1944, 1942, 1940, 1939, 1938, 1937, 1936, 1935, 1934, 1933, 1932, 1931, 1930, 1929, 1928, 1927, 1926, 1925, 1924, 1923, 1921, 1920
103 BROOKS AVE	2020, 2017, 2014, 2006, 2005, 2004, 2003, 2001, 2000, 1999, 1996, 1995, 1992, 1991, 1990, 1986, 1985, 1981, 1980, 1976, 1975, 1972, 1971, 1970, 1969, 1967, 1966, 1965, 1964, 1963, 1962, 1961, 1960, 1958, 1957, 1956, 1955, 1954, 1952, 1951, 1950, 1949, 1948, 1947, 1946, 1945, 1944, 1942, 1940, 1939, 1938, 1937, 1936, 1935, 1934, 1933, 1932, 1931, 1930, 1929, 1928, 1927, 1926, 1925, 1924, 1923, 1921, 1920
103 BROOKS AVE	2017, 2014, 2010, 2006, 2005, 2004, 2003, 2001, 2000, 1999, 1996, 1995, 1992, 1991, 1990, 1986, 1985, 1981, 1980, 1976, 1975, 1972, 1971, 1970, 1969, 1967, 1966, 1965, 1964, 1963, 1962, 1961, 1960, 1958, 1957, 1956, 1955, 1954, 1952, 1951, 1950, 1949, 1948, 1947, 1946, 1945, 1944, 1942, 1940, 1939, 1938, 1937, 1936, 1935, 1934, 1933, 1932, 1931, 1930, 1929, 1928, 1927, 1926, 1925, 1924, 1923, 1921, 1920
103 BROOKS AVE	2020, 2017, 2010, 2006, 2005, 2004, 2003, 2001, 2000, 1999, 1996, 1995, 1992, 1991, 1990, 1986, 1985, 1981, 1980, 1976, 1975, 1972, 1971, 1970, 1969, 1967, 1966, 1965, 1964, 1963, 1962, 1961, 1960, 1958, 1957, 1956, 1955, 1954, 1952, 1951, 1950, 1949, 1948, 1947, 1946, 1945, 1944, 1942, 1940, 1939, 1938, 1937, 1936, 1935, 1934, 1933, 1932, 1931, 1930, 1929, 1928, 1927, 1926, 1925, 1924, 1923, 1921, 1920
1030 MAIN ST	2020, 2017, 2014, 2010, 2006, 2005, 2004, 2003, 2001, 2000, 1999, 1996, 1995, 1992, 1991, 1990, 1986, 1985, 1981, 1980, 1976, 1975, 1972, 1971, 1970, 1969, 1967, 1966, 1965, 1964, 1963, 1962, 1961, 1960, 1957, 1956, 1955, 1954, 1952, 1951, 1950, 1949, 1948, 1947, 1946, 1945, 1944, 1942, 1940, 1939, 1938, 1937, 1936, 1935, 1934, 1933, 1932, 1931, 1930, 1929, 1928, 1927, 1926, 1925, 1924, 1923, 1921, 1920
1030 WASHINGTON BLVD	2020, 2017, 2014, 2010, 2006, 2005, 2004, 2003, 2001, 2000, 1999, 1996, 1995, 1992, 1991, 1990, 1986, 1985, 1981, 1980, 1976, 1975, 1972, 1971, 1970, 1969, 1967, 1966, 1965, 1964, 1963, 1962, 1961, 1960, 1958, 1957, 1956, 1955, 1954, 1952, 1951, 1950, 1949, 1948, 1947, 1946, 1945, 1944, 1942, 1940, 1939, 1938, 1937, 1936, 1935, 1934, 1933, 1932, 1931, 1930, 1929, 1928, 1927, 1926, 1925, 1924, 1923, 1921, 1920
1030 WASHINGTON BLVD	2020, 2017, 2014, 2010, 2006, 2005, 2004, 2003, 2001, 2000, 1999, 1996, 1995, 1992, 1991, 1990, 1986, 1985, 1981, 1980, 1976, 1975, 1972, 1971, 1970, 1969, 1967, 1966, 1964, 1963, 1962, 1961, 1960, 1958, 1957, 1956, 1955, 1954, 1952, 1951, 1950, 1949, 1948, 1947, 1946, 1945, 1944, 1942, 1940, 1939, 1938, 1937, 1936, 1935, 1934, 1933, 1932, 1931, 1930, 1929, 1928, 1927, 1926, 1925, 1924, 1923, 1921, 1920

FINDINGS

Address Researched	Address Not Identified in Research Source
1030 WASHINGTON BLVD	2020, 2017, 2014, 2010, 2006, 2005, 2004, 2003, 2001, 2000, 1999, 1996, 1995, 1992, 1991, 1990, 1986, 1985, 1981, 1980, 1976, 1975, 1972, 1971, 1970, 1969, 1967, 1966, 1965, 1964, 1963, 1961, 1960, 1958, 1957, 1956, 1955, 1954, 1952, 1951, 1950, 1949, 1948, 1947, 1946, 1945, 1944, 1942, 1940, 1939, 1938, 1937, 1936, 1935, 1934, 1933, 1932, 1931, 1930, 1929, 1928, 1927, 1926, 1925, 1924, 1923, 1921, 1920
1030 WASHINGTON BLVD	2020, 2017, 2014, 2010, 2006, 2005, 2004, 2003, 2001, 2000, 1999, 1996, 1995, 1992, 1991, 1990, 1986, 1985, 1981, 1980, 1976, 1975, 1972, 1971, 1970, 1969, 1967, 1966, 1965, 1964, 1963, 1962, 1961, 1960, 1958, 1957, 1956, 1955, 1954, 1952, 1951, 1950, 1949, 1948, 1947, 1946, 1945, 1944, 1942, 1940, 1939, 1938, 1937, 1936, 1935, 1934, 1932, 1931, 1930, 1929, 1928, 1927, 1926, 1925, 1924, 1923, 1921, 1920
1030 WASHINGTON BLVD	2020, 2017, 2014, 2010, 2006, 2005, 2004, 2003, 2001, 2000, 1999, 1996, 1995, 1992, 1991, 1990, 1986, 1985, 1981, 1980, 1976, 1975, 1972, 1971, 1970, 1969, 1967, 1966, 1965, 1964, 1963, 1962, 1961, 1960, 1958, 1957, 1956, 1955, 1952, 1951, 1950, 1949, 1948, 1947, 1946, 1945, 1944, 1942, 1940, 1939, 1938, 1937, 1936, 1935, 1934, 1933, 1932, 1931, 1930, 1929, 1928, 1927, 1926, 1925, 1924, 1923, 1921, 1920
1030 WASHINGTON BLVD	2020, 2017, 2014, 2010, 2006, 2005, 2004, 2003, 2001, 2000, 1999, 1996, 1995, 1992, 1991, 1990, 1986, 1985, 1981, 1980, 1976, 1975, 1972, 1971, 1970, 1969, 1967, 1966, 1965, 1964, 1963, 1962, 1961, 1960, 1958, 1957, 1956, 1955, 1954, 1952, 1951, 1950, 1949, 1948, 1947, 1946, 1945, 1944, 1942, 1940, 1939, 1938, 1937, 1936, 1935, 1934, 1933, 1932, 1931, 1930, 1929, 1927, 1926, 1925, 1924, 1923, 1921, 1920
1031 ABBOT KINNEY BLVD	2020, 2017, 2010, 2006, 2005, 2004, 2003, 2001, 2000, 1999, 1996, 1995, 1992, 1991, 1990, 1986, 1985, 1981, 1980, 1976, 1975, 1972, 1971, 1970, 1969, 1967, 1966, 1965, 1964, 1963, 1962, 1961, 1960, 1958, 1957, 1956, 1955, 1954, 1952, 1951, 1950, 1949, 1948, 1947, 1946, 1945, 1944, 1942, 1940, 1939, 1938, 1937, 1936, 1935, 1934, 1933, 1932, 1931, 1930, 1929, 1928, 1927, 1926, 1925, 1924, 1923, 1921, 1920
1031 ABBOT KINNEY BLVD	2020, 2017, 2014, 2006, 2005, 2004, 2003, 2001, 2000, 1999, 1996, 1995, 1992, 1991, 1990, 1986, 1985, 1981, 1980, 1976, 1975, 1972, 1971, 1970, 1969, 1967, 1966, 1965, 1964, 1963, 1962, 1961, 1960, 1958, 1957, 1956, 1955, 1954, 1952, 1951, 1950, 1949, 1948, 1947, 1946, 1945, 1944, 1942, 1940, 1939, 1938, 1937, 1936, 1935, 1934, 1933, 1932, 1931, 1930, 1929, 1928, 1927, 1926, 1925, 1924, 1923, 1921, 1920
1031 ABBOT KINNEY BLVD	2020, 2017, 2014, 2010, 2006, 2005, 2004, 2003, 2001, 1999, 1996, 1995, 1992, 1991, 1990, 1986, 1985, 1981, 1980, 1976, 1975, 1972, 1971, 1970, 1969, 1967, 1966, 1965, 1964, 1963, 1962, 1961, 1960, 1958, 1957, 1956, 1955, 1954, 1952, 1951, 1950, 1949, 1948, 1947, 1946, 1945, 1944, 1942, 1940, 1939, 1938, 1937, 1936, 1935, 1934, 1933, 1932, 1931, 1930, 1929, 1928, 1927, 1926, 1925, 1924, 1923, 1921, 1920
1031 ABBOT KINNEY BLVD	2020, 2017, 2014, 2010, 2006, 2004, 2003, 2001, 2000, 1999, 1996, 1995, 1992, 1991, 1990, 1986, 1985, 1981, 1980, 1976, 1975, 1972, 1971, 1970, 1969, 1967, 1966, 1965, 1964, 1963, 1962, 1961, 1960, 1958, 1957, 1956, 1955, 1954, 1952, 1951, 1950, 1949, 1948, 1947, 1946, 1945, 1944, 1942, 1940, 1939, 1938, 1937, 1936, 1935, 1934, 1933, 1932, 1931, 1930, 1929, 1928, 1927, 1926, 1925, 1924, 1923, 1921, 1920
1031 ABBOT KINNEY BLVD	2020, 2017, 2014, 2010, 2005, 2004, 2003, 2001, 2000, 1999, 1996, 1995, 1992, 1991, 1990, 1986, 1985, 1981, 1980, 1976, 1975, 1972, 1971, 1970, 1969, 1967, 1966, 1965, 1964, 1963, 1962, 1961, 1960, 1958, 1957, 1956, 1955, 1954, 1952, 1951, 1950, 1949, 1948, 1947, 1946, 1945, 1944, 1942, 1940, 1939, 1938, 1937, 1936, 1935, 1934, 1933, 1932, 1931, 1930, 1929, 1928, 1927, 1926, 1925, 1924, 1923, 1921, 1920

FINDINGS

Address Researched	Address Not Identified in Research Source
1031 ABBOT KINNEY BLVD	2020, 2017, 2014, 2010, 2006, 2005, 2004, 2003, 2001, 2000, 1999, 1996, 1992, 1991, 1990, 1986, 1985, 1981, 1980, 1976, 1975, 1972, 1971, 1970, 1969, 1967, 1966, 1965, 1964, 1963, 1962, 1961, 1960, 1958, 1957, 1956, 1955, 1954, 1952, 1951, 1950, 1949, 1948, 1947, 1946, 1945, 1944, 1942, 1940, 1939, 1938, 1937, 1936, 1935, 1934, 1933, 1932, 1931, 1930, 1929, 1928, 1927, 1926, 1925, 1924, 1923, 1921, 1920
1031 ABBOT KINNEY BLVD	2020, 2017, 2014, 2010, 2006, 2005, 2004, 2003, 2001, 2000, 1999, 1996, 1995, 1991, 1990, 1986, 1985, 1981, 1980, 1976, 1975, 1972, 1971, 1970, 1969, 1967, 1966, 1965, 1964, 1963, 1962, 1961, 1960, 1958, 1957, 1956, 1955, 1954, 1952, 1951, 1950, 1949, 1948, 1947, 1946, 1945, 1944, 1942, 1940, 1939, 1938, 1937, 1936, 1935, 1934, 1933, 1932, 1931, 1930, 1929, 1928, 1927, 1926, 1925, 1924, 1923, 1921, 1920
1031 WASHINGTON BLVD	2020, 2017, 2014, 2010, 2006, 2005, 2004, 2003, 2001, 2000, 1999, 1996, 1995, 1992, 1991, 1990, 1986, 1981, 1980, 1976, 1975, 1972, 1971, 1970, 1969, 1967, 1966, 1965, 1964, 1963, 1962, 1961, 1960, 1958, 1957, 1956, 1955, 1954, 1952, 1951, 1950, 1949, 1948, 1947, 1946, 1945, 1944, 1942, 1940, 1939, 1938, 1937, 1936, 1935, 1934, 1933, 1932, 1931, 1930, 1929, 1928, 1927, 1926, 1925, 1924, 1923, 1921, 1920
1031 WASHINGTON BLVD	2020, 2017, 2014, 2010, 2006, 2005, 2004, 2003, 2001, 2000, 1999, 1996, 1995, 1992, 1990, 1986, 1985, 1981, 1980, 1976, 1975, 1972, 1971, 1970, 1969, 1967, 1966, 1965, 1964, 1963, 1962, 1961, 1960, 1958, 1957, 1956, 1955, 1954, 1952, 1951, 1950, 1949, 1948, 1947, 1946, 1945, 1944, 1942, 1940, 1939, 1938, 1937, 1936, 1935, 1934, 1933, 1932, 1931, 1930, 1929, 1928, 1927, 1926, 1925, 1924, 1923, 1921, 1920
1031 WASHINGTON BLVD	2020, 2017, 2014, 2010, 2006, 2005, 2004, 2003, 2001, 2000, 1999, 1996, 1995, 1992, 1991, 1990, 1986, 1985, 1981, 1980, 1976, 1975, 1972, 1971, 1969, 1967, 1966, 1965, 1964, 1963, 1962, 1961, 1960, 1958, 1957, 1956, 1955, 1954, 1952, 1951, 1950, 1949, 1948, 1947, 1946, 1945, 1944, 1942, 1940, 1939, 1938, 1937, 1936, 1935, 1934, 1933, 1932, 1931, 1930, 1929, 1928, 1927, 1926, 1925, 1924, 1923, 1921, 1920
1031 WASHINGTON BLVD	2020, 2017, 2014, 2010, 2006, 2005, 2004, 2003, 2001, 2000, 1999, 1996, 1995, 1992, 1991, 1990, 1986, 1985, 1981, 1980, 1976, 1972, 1971, 1970, 1969, 1967, 1966, 1965, 1964, 1963, 1962, 1961, 1960, 1958, 1957, 1956, 1955, 1954, 1952, 1951, 1950, 1949, 1948, 1947, 1946, 1945, 1944, 1942, 1940, 1939, 1938, 1937, 1936, 1935, 1934, 1933, 1932, 1931, 1930, 1929, 1928, 1927, 1926, 1925, 1924, 1923, 1921, 1920
1031 WASHINGTON BLVD	2020, 2017, 2014, 2010, 2006, 2005, 2004, 2003, 2001, 2000, 1999, 1996, 1995, 1992, 1991, 1990, 1986, 1985, 1981, 1980, 1976, 1975, 1972, 1971, 1970, 1969, 1967, 1966, 1965, 1964, 1963, 1962, 1961, 1960, 1958, 1957, 1956, 1955, 1954, 1952, 1951, 1950, 1949, 1948, 1947, 1946, 1945, 1944, 1942, 1940, 1939, 1938, 1937, 1936, 1935, 1934, 1933, 1932, 1931, 1930, 1929, 1928, 1927, 1926, 1925, 1924, 1923, 1921, 1920
1031 WASHINGTON BLVD	2020, 2017, 2014, 2010, 2006, 2005, 2004, 2003, 2001, 2000, 1999, 1996, 1995, 1992, 1991, 1990, 1986, 1985, 1981, 1980, 1976, 1975, 1972, 1971, 1970, 1969, 1967, 1966, 1965, 1964, 1963, 1961, 1960, 1958, 1957, 1956, 1955, 1954, 1952, 1951, 1950, 1949, 1948, 1947, 1946, 1945, 1944, 1942, 1940, 1939, 1938, 1937, 1936, 1935, 1934, 1933, 1932, 1931, 1930, 1929, 1928, 1927, 1926, 1925, 1924, 1923, 1921, 1920

FINDINGS

Address Researched	Address Not Identified in Research Source
1033 ABBOT KINNEY BLVD	2020, 2017, 2014, 2010, 2006, 2005, 2004, 2003, 2001, 2000, 1999, 1996, 1992, 1991, 1990, 1986, 1985, 1981, 1980, 1976, 1975, 1972, 1971, 1970, 1969, 1967, 1966, 1965, 1964, 1963, 1962, 1961, 1960, 1958, 1957, 1956, 1955, 1954, 1952, 1951, 1950, 1949, 1948, 1947, 1946, 1945, 1944, 1942, 1940, 1939, 1938, 1937, 1936, 1935, 1934, 1933, 1932, 1931, 1930, 1929, 1928, 1927, 1926, 1925, 1924, 1923, 1921, 1920
1033 ABBOT KINNEY BLVD	2020, 2017, 2014, 2010, 2005, 2004, 2003, 2001, 2000, 1999, 1996, 1995, 1992, 1991, 1990, 1986, 1985, 1981, 1980, 1976, 1975, 1972, 1971, 1970, 1969, 1967, 1966, 1965, 1964, 1963, 1962, 1961, 1960, 1958, 1957, 1956, 1955, 1954, 1952, 1951, 1950, 1949, 1948, 1947, 1946, 1945, 1944, 1942, 1940, 1939, 1938, 1937, 1936, 1935, 1934, 1933, 1932, 1931, 1930, 1929, 1928, 1927, 1926, 1925, 1924, 1923, 1921, 1920
1033 ABBOT KINNEY BLVD	2020, 2017, 2014, 2010, 2006, 2004, 2003, 2001, 2000, 1999, 1996, 1995, 1992, 1991, 1990, 1986, 1985, 1981, 1980, 1976, 1975, 1972, 1971, 1970, 1969, 1967, 1966, 1965, 1964, 1963, 1962, 1961, 1960, 1958, 1957, 1956, 1955, 1954, 1952, 1951, 1950, 1949, 1948, 1947, 1946, 1945, 1944, 1942, 1940, 1939, 1938, 1937, 1936, 1935, 1934, 1933, 1932, 1931, 1930, 1929, 1928, 1927, 1926, 1925, 1924, 1923, 1921, 1920
1033 ABBOT KINNEY BLVD	2020, 2017, 2014, 2010, 2006, 2005, 2004, 2003, 2001, 1999, 1996, 1995, 1992, 1991, 1990, 1986, 1985, 1981, 1980, 1976, 1975, 1972, 1971, 1970, 1969, 1967, 1966, 1965, 1964, 1963, 1962, 1961, 1960, 1958, 1957, 1956, 1955, 1954, 1952, 1951, 1950, 1949, 1948, 1947, 1946, 1945, 1944, 1942, 1940, 1939, 1938, 1937, 1936, 1935, 1934, 1933, 1932, 1931, 1930, 1929, 1928, 1927, 1926, 1925, 1924, 1923, 1921, 1920
1033 ABBOT KINNEY BLVD	2020, 2017, 2014, 2006, 2005, 2004, 2003, 2001, 2000, 1999, 1996, 1995, 1992, 1991, 1990, 1986, 1985, 1981, 1980, 1976, 1975, 1972, 1971, 1970, 1969, 1967, 1966, 1965, 1964, 1963, 1962, 1961, 1960, 1958, 1957, 1956, 1955, 1954, 1952, 1951, 1950, 1949, 1948, 1947, 1946, 1945, 1944, 1942, 1940, 1939, 1938, 1937, 1936, 1935, 1934, 1933, 1932, 1931, 1930, 1929, 1928, 1927, 1926, 1925, 1924, 1923, 1921, 1920
1033 ABBOT KINNEY BLVD	2020, 2017, 2010, 2006, 2005, 2004, 2003, 2001, 2000, 1999, 1996, 1995, 1992, 1991, 1990, 1986, 1985, 1981, 1980, 1976, 1975, 1972, 1971, 1970, 1969, 1967, 1966, 1965, 1964, 1963, 1962, 1961, 1960, 1958, 1957, 1956, 1955, 1954, 1952, 1951, 1950, 1949, 1948, 1947, 1946, 1945, 1944, 1942, 1940, 1939, 1938, 1937, 1936, 1935, 1934, 1933, 1932, 1931, 1930, 1929, 1928, 1927, 1926, 1925, 1924, 1923, 1921, 1920
1033 MAIN ST	2020, 2017, 2014, 2010, 2006, 2005, 2004, 2003, 2001, 2000, 1999, 1996, 1995, 1992, 1991, 1990, 1986, 1981, 1980, 1976, 1975, 1972, 1971, 1970, 1969, 1967, 1966, 1965, 1964, 1963, 1962, 1961, 1960, 1958, 1957, 1956, 1955, 1954, 1952, 1951, 1950, 1949, 1948, 1947, 1946, 1945, 1944, 1942, 1940, 1939, 1938, 1937, 1936, 1935, 1934, 1933, 1932, 1931, 1930, 1929, 1928, 1927, 1926, 1925, 1924, 1923, 1921, 1920
1033 WASHINGTON BLVD	2020, 2017, 2014, 2010, 2006, 2005, 2004, 2003, 2001, 2000, 1999, 1996, 1995, 1992, 1991, 1990, 1986, 1985, 1981, 1980, 1976, 1972, 1971, 1970, 1969, 1967, 1966, 1965, 1964, 1963, 1962, 1961, 1960, 1958, 1957, 1956, 1955, 1954, 1952, 1951, 1950, 1949, 1948, 1947, 1946, 1945, 1944, 1942, 1940, 1939, 1938, 1937, 1936, 1935, 1934, 1933, 1932, 1931, 1930, 1929, 1928, 1927, 1926, 1925, 1924, 1923, 1921, 1920
1033 WASHINGTON BLVD	2020, 2017, 2014, 2010, 2006, 2005, 2004, 2003, 2001, 2000, 1999, 1996, 1995, 1992, 1991, 1990, 1986, 1985, 1981, 1980, 1976, 1975, 1972, 1971, 1970, 1969, 1967, 1966, 1965, 1964, 1963, 1962, 1961, 1960, 1958, 1957, 1956, 1955, 1954, 1952, 1951, 1950, 1949, 1948, 1947, 1946, 1945, 1944, 1942, 1940, 1939, 1938, 1937, 1936, 1935, 1934, 1932, 1931, 1930, 1929, 1928, 1927, 1926, 1925, 1924, 1923, 1921, 1920

FINDINGS

Address Researched	Address Not Identified in Research Source
1033 WASHINGTON BLVD	2020, 2017, 2014, 2010, 2006, 2005, 2004, 2003, 2001, 2000, 1999, 1996, 1995, 1992, 1991, 1990, 1986, 1985, 1981, 1980, 1976, 1975, 1972, 1971, 1970, 1969, 1967, 1966, 1965, 1964, 1963, 1962, 1961, 1960, 1958, 1957, 1956, 1955, 1954, 1952, 1951, 1950, 1949, 1948, 1947, 1946, 1945, 1944, 1942, 1940, 1939, 1938, 1937, 1936, 1935, 1934, 1933, 1932, 1931, 1930, 1929, 1927, 1926, 1925, 1924, 1923, 1921, 1920
1036 MAIN ST	2020, 2017, 2014, 2010, 2006, 2005, 2004, 2003, 2001, 2000, 1999, 1996, 1995, 1992, 1991, 1990, 1986, 1985, 1981, 1980, 1975, 1972, 1971, 1970, 1969, 1967, 1966, 1965, 1964, 1963, 1962, 1961, 1960, 1958, 1957, 1956, 1955, 1954, 1952, 1951, 1950, 1949, 1948, 1947, 1946, 1945, 1944, 1942, 1940, 1939, 1938, 1937, 1936, 1935, 1934, 1933, 1932, 1931, 1930, 1929, 1928, 1927, 1926, 1925, 1924, 1923, 1921, 1920
104 1/2 BREEZE AVE	2020, 2017, 2014, 2010, 2006, 2005, 2004, 2003, 2001, 2000, 1999, 1996, 1995, 1992, 1991, 1990, 1986, 1985, 1981, 1980, 1976, 1975, 1972, 1971, 1970, 1969, 1967, 1966, 1964, 1963, 1962, 1961, 1960, 1958, 1957, 1956, 1955, 1954, 1952, 1951, 1950, 1949, 1948, 1947, 1946, 1945, 1944, 1942, 1940, 1939, 1938, 1937, 1936, 1935, 1934, 1933, 1932, 1931, 1930, 1929, 1928, 1927, 1926, 1925, 1924, 1923, 1921, 1920
104 1/2 BREEZE AVE	2020, 2017, 2014, 2010, 2006, 2005, 2004, 2003, 2001, 2000, 1999, 1996, 1995, 1992, 1990, 1986, 1985, 1981, 1980, 1976, 1975, 1972, 1971, 1970, 1969, 1967, 1966, 1965, 1964, 1963, 1962, 1961, 1960, 1958, 1957, 1956, 1955, 1954, 1952, 1951, 1950, 1949, 1948, 1947, 1946, 1945, 1944, 1942, 1940, 1939, 1938, 1937, 1936, 1935, 1934, 1933, 1932, 1931, 1930, 1929, 1928, 1927, 1926, 1925, 1924, 1923, 1921, 1920
104 1/2 BREEZE AVE	2020, 2017, 2014, 2010, 2006, 2005, 2004, 2003, 2001, 2000, 1999, 1996, 1995, 1992, 1991, 1990, 1986, 1985, 1981, 1980, 1976, 1975, 1972, 1971, 1970, 1969, 1967, 1966, 1965, 1964, 1963, 1962, 1961, 1960, 1957, 1956, 1955, 1954, 1952, 1951, 1950, 1949, 1948, 1947, 1946, 1945, 1944, 1942, 1940, 1939, 1938, 1937, 1936, 1935, 1934, 1933, 1932, 1931, 1930, 1929, 1928, 1927, 1926, 1925, 1924, 1923, 1921, 1920
104 1/2 BREEZE AVE	2020, 2017, 2014, 2010, 2006, 2005, 2004, 2003, 2001, 2000, 1999, 1996, 1995, 1992, 1991, 1990, 1986, 1985, 1981, 1980, 1976, 1975, 1972, 1971, 1970, 1969, 1967, 1966, 1965, 1964, 1963, 1962, 1961, 1960, 1958, 1957, 1956, 1955, 1954, 1952, 1951, 1950, 1949, 1948, 1947, 1946, 1945, 1944, 1942, 1940, 1939, 1938, 1937, 1936, 1935, 1934, 1933, 1932, 1931, 1930, 1929, 1928, 1927, 1926, 1925, 1924, 1923, 1921, 1920
1040 MAIN ST	2020, 2017, 2014, 2010, 2006, 2005, 2004, 2003, 2001, 2000, 1999, 1996, 1995, 1992, 1991, 1990, 1986, 1985, 1981, 1980, 1975, 1972, 1971, 1970, 1969, 1967, 1966, 1965, 1964, 1963, 1962, 1961, 1960, 1958, 1957, 1956, 1955, 1954, 1952, 1951, 1950, 1949, 1948, 1947, 1946, 1945, 1944, 1942, 1940, 1939, 1938, 1937, 1936, 1935, 1934, 1933, 1932, 1931, 1930, 1929, 1928, 1927, 1926, 1925, 1924, 1923, 1921, 1920
1041 MAIN ST	2020, 2017, 2014, 2010, 2006, 2005, 2004, 2003, 2001, 2000, 1999, 1996, 1995, 1992, 1991, 1990, 1986, 1985, 1981, 1980, 1975, 1972, 1971, 1970, 1969, 1967, 1966, 1965, 1964, 1963, 1962, 1961, 1960, 1958, 1957, 1956, 1955, 1954, 1952, 1951, 1950, 1949, 1948, 1947, 1946, 1945, 1944, 1942, 1940, 1939, 1938, 1937, 1936, 1935, 1934, 1933, 1932, 1931, 1930, 1929, 1928, 1927, 1926, 1925, 1924, 1923, 1921, 1920
1041 MAIN ST	2020, 2017, 2014, 2010, 2006, 2005, 2004, 2003, 2001, 2000, 1999, 1996, 1995, 1992, 1991, 1990, 1986, 1981, 1980, 1976, 1975, 1972, 1971, 1970, 1969, 1967, 1966, 1965, 1964, 1963, 1962, 1961, 1960, 1958, 1957, 1956, 1955, 1954, 1952, 1951, 1950, 1949, 1948, 1947, 1946, 1945, 1944, 1942, 1940, 1939, 1938, 1937, 1936, 1935, 1934, 1933, 1932, 1931, 1930, 1929, 1928, 1927, 1926, 1925, 1924, 1923, 1921, 1920

FINDINGS

Address Researched	Address Not Identified in Research Source
105 PARK PL	2020, 2017, 2014, 2010, 2006, 2005, 2004, 2003, 2001, 2000, 1999, 1996, 1995, 1992, 1990, 1986, 1985, 1981, 1980, 1976, 1975, 1972, 1971, 1970, 1969, 1967, 1966, 1965, 1964, 1963, 1962, 1961, 1960, 1958, 1957, 1956, 1955, 1954, 1952, 1951, 1950, 1949, 1948, 1947, 1946, 1945, 1944, 1942, 1940, 1939, 1938, 1937, 1936, 1935, 1934, 1933, 1932, 1931, 1930, 1929, 1928, 1927, 1926, 1925, 1924, 1923, 1921, 1920
105 PARK PL	2020, 2017, 2014, 2010, 2006, 2005, 2004, 2003, 2001, 2000, 1999, 1996, 1992, 1991, 1990, 1986, 1985, 1981, 1980, 1976, 1975, 1972, 1971, 1970, 1969, 1967, 1966, 1965, 1964, 1963, 1962, 1961, 1960, 1958, 1957, 1956, 1955, 1954, 1952, 1951, 1950, 1949, 1948, 1947, 1946, 1945, 1944, 1942, 1940, 1939, 1938, 1937, 1936, 1935, 1934, 1933, 1932, 1931, 1930, 1929, 1928, 1927, 1926, 1925, 1924, 1923, 1921, 1920
105 PARK PL	2020, 2017, 2014, 2010, 2006, 2005, 2004, 2003, 2001, 2000, 1999, 1996, 1995, 1991, 1990, 1986, 1985, 1981, 1980, 1976, 1975, 1972, 1971, 1970, 1969, 1967, 1966, 1965, 1964, 1963, 1962, 1961, 1960, 1958, 1957, 1956, 1955, 1954, 1952, 1951, 1950, 1949, 1948, 1947, 1946, 1945, 1944, 1942, 1940, 1939, 1938, 1937, 1936, 1935, 1934, 1933, 1932, 1931, 1930, 1929, 1928, 1927, 1926, 1925, 1924, 1923, 1921, 1920
105 PARK PL	2020, 2017, 2014, 2010, 2006, 2005, 2004, 2003, 2001, 2000, 1999, 1996, 1995, 1992, 1991, 1990, 1986, 1985, 1981, 1976, 1975, 1972, 1971, 1970, 1969, 1967, 1966, 1965, 1964, 1963, 1962, 1961, 1960, 1958, 1957, 1956, 1955, 1954, 1952, 1951, 1950, 1949, 1948, 1947, 1946, 1945, 1944, 1942, 1940, 1939, 1938, 1937, 1936, 1935, 1934, 1933, 1932, 1931, 1930, 1929, 1928, 1927, 1926, 1925, 1924, 1923, 1921, 1920
105 PARK PL	2020, 2017, 2014, 2010, 2006, 2005, 2004, 2003, 2001, 2000, 1999, 1996, 1995, 1992, 1991, 1990, 1986, 1985, 1981, 1980, 1976, 1975, 1972, 1971, 1969, 1967, 1966, 1965, 1964, 1963, 1962, 1961, 1960, 1958, 1957, 1956, 1955, 1954, 1952, 1951, 1950, 1949, 1948, 1947, 1946, 1945, 1944, 1942, 1940, 1939, 1938, 1937, 1936, 1935, 1934, 1933, 1932, 1931, 1930, 1929, 1928, 1927, 1926, 1925, 1924, 1923, 1921, 1920
105 PARK PL	2020, 2017, 2010, 2006, 2005, 2004, 2003, 2001, 2000, 1999, 1996, 1995, 1992, 1991, 1990, 1986, 1985, 1981, 1980, 1976, 1975, 1972, 1971, 1970, 1969, 1967, 1966, 1965, 1964, 1963, 1962, 1961, 1960, 1958, 1957, 1956, 1955, 1954, 1952, 1951, 1950, 1949, 1948, 1947, 1946, 1945, 1944, 1942, 1940, 1939, 1938, 1937, 1936, 1935, 1934, 1933, 1932, 1931, 1930, 1929, 1928, 1927, 1926, 1925, 1924, 1923, 1921, 1920
105 PARK PL	2017, 2014, 2010, 2006, 2005, 2004, 2003, 2001, 2000, 1999, 1996, 1995, 1992, 1991, 1990, 1986, 1985, 1981, 1980, 1976, 1975, 1972, 1971, 1970, 1969, 1967, 1966, 1965, 1964, 1963, 1962, 1961, 1960, 1958, 1957, 1956, 1955, 1954, 1952, 1951, 1950, 1949, 1948, 1947, 1946, 1945, 1944, 1942, 1940, 1939, 1938, 1937, 1936, 1935, 1934, 1933, 1932, 1931, 1930, 1929, 1928, 1927, 1926, 1925, 1924, 1923, 1921, 1920
105 PARK PL	2020, 2017, 2014, 2010, 2006, 2004, 2003, 2001, 2000, 1999, 1996, 1995, 1992, 1991, 1990, 1986, 1985, 1981, 1980, 1976, 1975, 1972, 1971, 1970, 1969, 1967, 1966, 1965, 1964, 1963, 1962, 1961, 1960, 1958, 1957, 1956, 1955, 1954, 1952, 1951, 1950, 1949, 1948, 1947, 1946, 1945, 1944, 1942, 1940, 1939, 1938, 1937, 1936, 1935, 1934, 1933, 1932, 1931, 1930, 1929, 1928, 1927, 1926, 1925, 1924, 1923, 1921, 1920
105 PARK PL	2020, 2017, 2014, 2010, 2006, 2005, 2004, 2003, 2001, 1999, 1996, 1995, 1992, 1991, 1990, 1986, 1985, 1981, 1980, 1976, 1975, 1972, 1971, 1970, 1969, 1967, 1966, 1965, 1964, 1963, 1962, 1961, 1960, 1958, 1957, 1956, 1955, 1954, 1952, 1951, 1950, 1949, 1948, 1947, 1946, 1945, 1944, 1942, 1940, 1939, 1938, 1937, 1936, 1935, 1934, 1933, 1932, 1931, 1930, 1929, 1928, 1927, 1926, 1925, 1924, 1923, 1921, 1920

FINDINGS

Address Researched	Address Not Identified in Research Source
105 PARK PL	2020, 2017, 2014, 2010, 2005, 2004, 2003, 2001, 2000, 1999, 1996, 1995, 1992, 1991, 1990, 1986, 1985, 1981, 1980, 1976, 1975, 1972, 1971, 1970, 1969, 1967, 1966, 1965, 1964, 1963, 1962, 1961, 1960, 1958, 1957, 1956, 1955, 1954, 1952, 1951, 1950, 1949, 1948, 1947, 1946, 1945, 1944, 1942, 1940, 1939, 1938, 1937, 1936, 1935, 1934, 1933, 1932, 1931, 1930, 1929, 1928, 1927, 1926, 1925, 1924, 1923, 1921, 1920
105 PARK PL	2020, 2017, 2014, 2010, 2006, 2005, 2004, 2003, 2001, 2000, 1999, 1996, 1995, 1992, 1991, 1990, 1986, 1985, 1981, 1980, 1976, 1975, 1972, 1971, 1970, 1969, 1967, 1966, 1965, 1964, 1963, 1962, 1961, 1960, 1958, 1957, 1956, 1955, 1954, 1952, 1951, 1950, 1949, 1948, 1947, 1946, 1945, 1944, 1942, 1940, 1939, 1938, 1937, 1936, 1935, 1934, 1932, 1931, 1930, 1929, 1928, 1927, 1926, 1925, 1924, 1923, 1921, 1920
105 PARK PL	2020, 2017, 2014, 2010, 2006, 2005, 2004, 2003, 2001, 2000, 1999, 1996, 1995, 1992, 1991, 1990, 1986, 1985, 1981, 1980, 1976, 1975, 1972, 1971, 1970, 1969, 1967, 1966, 1965, 1964, 1963, 1962, 1961, 1960, 1958, 1957, 1956, 1955, 1954, 1952, 1951, 1950, 1949, 1948, 1947, 1946, 1945, 1944, 1942, 1940, 1939, 1938, 1937, 1936, 1935, 1934, 1933, 1932, 1931, 1930, 1929, 1927, 1926, 1925, 1924, 1923, 1921, 1920
105 PARK PL	2020, 2017, 2014, 2010, 2006, 2005, 2004, 2003, 2001, 2000, 1999, 1996, 1995, 1992, 1991, 1990, 1986, 1985, 1981, 1980, 1976, 1975, 1972, 1971, 1970, 1969, 1967, 1966, 1965, 1964, 1963, 1962, 1961, 1960, 1958, 1957, 1956, 1955, 1952, 1951, 1950, 1949, 1948, 1947, 1946, 1945, 1944, 1942, 1940, 1939, 1938, 1937, 1936, 1935, 1934, 1933, 1932, 1931, 1930, 1929, 1928, 1927, 1926, 1925, 1924, 1923, 1921, 1920
105 PARK PL	2020, 2017, 2014, 2010, 2006, 2005, 2004, 2003, 2001, 2000, 1999, 1996, 1995, 1992, 1991, 1990, 1986, 1985, 1981, 1980, 1976, 1975, 1972, 1971, 1970, 1969, 1967, 1966, 1965, 1964, 1963, 1962, 1961, 1960, 1958, 1957, 1956, 1955, 1954, 1952, 1951, 1950, 1949, 1948, 1947, 1946, 1945, 1944, 1942, 1940, 1939, 1938, 1937, 1935, 1934, 1933, 1932, 1931, 1930, 1929, 1928, 1927, 1926, 1925, 1924, 1923, 1921, 1920
105 PARK PL	2020, 2017, 2014, 2010, 2006, 2005, 2004, 2003, 2001, 2000, 1999, 1996, 1995, 1992, 1991, 1990, 1986, 1985, 1981, 1980, 1976, 1975, 1972, 1971, 1970, 1969, 1967, 1966, 1965, 1964, 1963, 1962, 1961, 1960, 1958, 1957, 1956, 1955, 1954, 1952, 1951, 1950, 1949, 1948, 1947, 1946, 1945, 1944, 1942, 1940, 1939, 1938, 1937, 1936, 1935, 1934, 1933, 1932, 1931, 1930, 1929, 1928, 1927, 1926, 1925, 1923, 1921, 1920
105 PARK PL	2020, 2017, 2014, 2010, 2006, 2005, 2004, 2003, 2001, 2000, 1999, 1996, 1995, 1992, 1991, 1990, 1986, 1985, 1981, 1980, 1976, 1975, 1972, 1971, 1970, 1969, 1967, 1966, 1965, 1964, 1963, 1962, 1961, 1960, 1958, 1957, 1956, 1955, 1954, 1952, 1951, 1950, 1949, 1948, 1947, 1946, 1945, 1944, 1942, 1940, 1939, 1938, 1937, 1936, 1935, 1934, 1933, 1932, 1931, 1930, 1929, 1928, 1927, 1926, 1925, 1924, 1923, 1921
106 1/2 BREEZE AVE	2020, 2017, 2014, 2010, 2006, 2005, 2004, 2003, 2001, 2000, 1999, 1996, 1995, 1992, 1991, 1990, 1986, 1985, 1981, 1980, 1976, 1975, 1972, 1971, 1970, 1969, 1967, 1966, 1965, 1964, 1963, 1962, 1961, 1960, 1957, 1956, 1955, 1954, 1952, 1951, 1950, 1949, 1948, 1947, 1946, 1945, 1944, 1942, 1940, 1939, 1938, 1937, 1936, 1935, 1934, 1933, 1932, 1931, 1930, 1929, 1928, 1927, 1926, 1925, 1924, 1923, 1921, 1920
106 1/2 BREEZE AVE	2020, 2017, 2014, 2010, 2006, 2005, 2004, 2003, 2001, 2000, 1999, 1996, 1995, 1992, 1991, 1990, 1986, 1985, 1981, 1980, 1976, 1975, 1972, 1971, 1970, 1969, 1967, 1966, 1965, 1964, 1963, 1961, 1960, 1958, 1957, 1956, 1955, 1954, 1952, 1951, 1950, 1949, 1948, 1947, 1946, 1945, 1944, 1942, 1940, 1939, 1938, 1937, 1936, 1935, 1934, 1933, 1932, 1931, 1930, 1929, 1928, 1927, 1926, 1925, 1924, 1923, 1921, 1920

FINDINGS

Address Researched	Address Not Identified in Research Source
106 1/2 BREEZE AVE	2020, 2017, 2014, 2010, 2006, 2005, 2004, 2003, 2001, 2000, 1999, 1996, 1995, 1992, 1991, 1990, 1986, 1985, 1981, 1980, 1976, 1975, 1972, 1971, 1970, 1969, 1967, 1966, 1964, 1963, 1962, 1961, 1960, 1958, 1957, 1956, 1955, 1954, 1952, 1951, 1950, 1949, 1948, 1947, 1946, 1945, 1944, 1942, 1940, 1939, 1938, 1937, 1936, 1935, 1934, 1933, 1932, 1931, 1930, 1929, 1928, 1927, 1926, 1925, 1924, 1923, 1921, 1920
106 1/2 BREEZE AVE	2020, 2017, 2014, 2010, 2006, 2005, 2004, 2003, 2001, 2000, 1999, 1996, 1995, 1992, 1991, 1990, 1986, 1985, 1981, 1980, 1976, 1972, 1971, 1970, 1969, 1967, 1966, 1965, 1964, 1963, 1962, 1961, 1960, 1958, 1957, 1956, 1955, 1954, 1952, 1951, 1950, 1949, 1948, 1947, 1946, 1945, 1944, 1942, 1940, 1939, 1938, 1937, 1936, 1935, 1934, 1933, 1932, 1931, 1930, 1929, 1928, 1927, 1926, 1925, 1924, 1923, 1921, 1920
106 1/2 BREEZE AVE	2020, 2017, 2014, 2010, 2006, 2005, 2004, 2003, 2001, 2000, 1999, 1996, 1995, 1992, 1990, 1986, 1985, 1981, 1980, 1976, 1975, 1972, 1971, 1970, 1969, 1967, 1966, 1965, 1964, 1963, 1962, 1961, 1960, 1958, 1957, 1956, 1955, 1954, 1952, 1951, 1950, 1949, 1948, 1947, 1946, 1945, 1944, 1942, 1940, 1939, 1938, 1937, 1936, 1935, 1934, 1933, 1932, 1931, 1930, 1929, 1928, 1927, 1926, 1925, 1924, 1923, 1921, 1920
106 BREEZE AVE	2020, 2017, 2014, 2010, 2006, 2005, 2004, 2003, 2001, 2000, 1999, 1996, 1995, 1992, 1991, 1990, 1986, 1985, 1981, 1980, 1976, 1975, 1972, 1971, 1970, 1969, 1967, 1966, 1964, 1963, 1962, 1961, 1960, 1958, 1957, 1956, 1955, 1954, 1952, 1951, 1950, 1949, 1948, 1947, 1946, 1945, 1944, 1942, 1940, 1939, 1938, 1937, 1936, 1935, 1934, 1933, 1932, 1931, 1930, 1929, 1928, 1927, 1926, 1925, 1924, 1923, 1921, 1920
108 1/2 BREEZE AVE	2020, 2017, 2014, 2010, 2006, 2005, 2004, 2003, 2001, 2000, 1999, 1996, 1995, 1992, 1991, 1990, 1986, 1985, 1981, 1980, 1976, 1975, 1972, 1971, 1970, 1969, 1967, 1966, 1965, 1964, 1963, 1961, 1960, 1958, 1957, 1956, 1955, 1954, 1952, 1951, 1950, 1949, 1948, 1947, 1946, 1945, 1944, 1942, 1940, 1939, 1938, 1937, 1936, 1935, 1934, 1933, 1932, 1931, 1930, 1929, 1928, 1927, 1926, 1925, 1924, 1923, 1921, 1920
108 1/2 PARK PL	2020, 2017, 2014, 2010, 2006, 2005, 2004, 2003, 2001, 2000, 1999, 1996, 1995, 1992, 1991, 1990, 1986, 1985, 1981, 1980, 1976, 1975, 1972, 1971, 1970, 1969, 1967, 1966, 1965, 1964, 1963, 1962, 1961, 1960, 1957, 1956, 1955, 1954, 1952, 1951, 1950, 1949, 1948, 1947, 1946, 1945, 1944, 1942, 1940, 1939, 1938, 1937, 1936, 1935, 1934, 1933, 1932, 1931, 1930, 1929, 1928, 1927, 1926, 1925, 1924, 1923, 1921, 1920
108 1/2 PARK PL	2020, 2017, 2014, 2010, 2006, 2005, 2004, 2003, 2001, 2000, 1999, 1996, 1995, 1992, 1991, 1990, 1986, 1985, 1981, 1980, 1976, 1975, 1972, 1971, 1970, 1969, 1967, 1966, 1965, 1964, 1963, 1962, 1961, 1960, 1958, 1957, 1956, 1955, 1954, 1952, 1951, 1950, 1949, 1948, 1947, 1946, 1945, 1944, 1942, 1940, 1939, 1938, 1937, 1935, 1934, 1933, 1932, 1931, 1930, 1929, 1928, 1927, 1926, 1925, 1924, 1923, 1921, 1920
108 1/2 VISTA PL	2020, 2017, 2014, 2010, 2006, 2005, 2004, 2003, 2001, 2000, 1999, 1996, 1995, 1992, 1991, 1990, 1986, 1985, 1981, 1980, 1976, 1975, 1972, 1971, 1970, 1969, 1967, 1966, 1965, 1964, 1963, 1962, 1961, 1960, 1958, 1957, 1956, 1955, 1954, 1952, 1951, 1950, 1949, 1948, 1947, 1946, 1945, 1944, 1942, 1940, 1939, 1938, 1937, 1935, 1934, 1933, 1932, 1931, 1930, 1929, 1928, 1927, 1926, 1925, 1924, 1923, 1921, 1920
108 1/2 VISTA PL	2020, 2017, 2014, 2010, 2006, 2005, 2004, 2003, 2001, 2000, 1999, 1996, 1995, 1992, 1991, 1990, 1986, 1985, 1981, 1980, 1976, 1975, 1972, 1971, 1970, 1969, 1967, 1966, 1965, 1964, 1963, 1962, 1961, 1960, 1957, 1956, 1955, 1954, 1952, 1951, 1950, 1949, 1948, 1947, 1946, 1945, 1944, 1942, 1940, 1939, 1938, 1937, 1936, 1935, 1934, 1933, 1932, 1931, 1930, 1929, 1928, 1927, 1926, 1925, 1924, 1923, 1921, 1920

FINDINGS

Address Researched	Address Not Identified in Research Source
108 1/2 VISTA PL	2020, 2017, 2014, 2010, 2006, 2005, 2004, 2003, 2001, 2000, 1999, 1996, 1995, 1992, 1991, 1990, 1986, 1985, 1981, 1980, 1976, 1975, 1972, 1971, 1970, 1969, 1967, 1966, 1964, 1963, 1962, 1961, 1960, 1958, 1957, 1956, 1955, 1954, 1952, 1951, 1950, 1949, 1948, 1947, 1946, 1945, 1944, 1942, 1940, 1939, 1938, 1937, 1936, 1935, 1934, 1933, 1932, 1931, 1930, 1929, 1928, 1927, 1926, 1925, 1924, 1923, 1921, 1920
108 1/2 VISTA PL	2020, 2017, 2014, 2010, 2006, 2005, 2004, 2003, 2001, 2000, 1999, 1996, 1995, 1992, 1991, 1990, 1986, 1985, 1981, 1980, 1976, 1975, 1972, 1971, 1970, 1969, 1967, 1966, 1965, 1964, 1963, 1961, 1960, 1958, 1957, 1956, 1955, 1954, 1952, 1951, 1950, 1949, 1948, 1947, 1946, 1945, 1944, 1942, 1940, 1939, 1938, 1937, 1936, 1935, 1934, 1933, 1932, 1931, 1930, 1929, 1928, 1927, 1926, 1925, 1924, 1923, 1921, 1920
108 1/2 VISTA PL	2020, 2017, 2014, 2010, 2006, 2005, 2004, 2003, 2001, 2000, 1999, 1996, 1995, 1992, 1991, 1990, 1986, 1981, 1980, 1976, 1975, 1972, 1971, 1970, 1969, 1967, 1966, 1965, 1964, 1963, 1962, 1961, 1960, 1958, 1957, 1956, 1955, 1954, 1952, 1951, 1950, 1949, 1948, 1947, 1946, 1945, 1944, 1942, 1940, 1939, 1938, 1937, 1936, 1935, 1934, 1933, 1932, 1931, 1930, 1929, 1928, 1927, 1926, 1925, 1924, 1923, 1921, 1920
108 BROOKS AVE	2020, 2017, 2014, 2010, 2006, 2005, 2004, 2003, 2001, 2000, 1999, 1996, 1995, 1992, 1990, 1986, 1985, 1981, 1980, 1976, 1975, 1972, 1971, 1970, 1969, 1967, 1966, 1965, 1964, 1963, 1962, 1961, 1960, 1958, 1957, 1956, 1955, 1954, 1952, 1951, 1950, 1949, 1948, 1947, 1946, 1945, 1944, 1942, 1940, 1939, 1938, 1937, 1936, 1935, 1934, 1933, 1932, 1931, 1930, 1929, 1928, 1927, 1926, 1925, 1924, 1923, 1921, 1920
108 BROOKS AVE	2020, 2017, 2014, 2010, 2006, 2005, 2004, 2003, 2001, 2000, 1999, 1996, 1992, 1991, 1990, 1986, 1985, 1981, 1980, 1976, 1975, 1972, 1971, 1970, 1969, 1967, 1966, 1965, 1964, 1963, 1962, 1961, 1960, 1958, 1957, 1956, 1955, 1954, 1952, 1951, 1950, 1949, 1948, 1947, 1946, 1945, 1944, 1942, 1940, 1939, 1938, 1937, 1936, 1935, 1934, 1933, 1932, 1931, 1930, 1929, 1928, 1927, 1926, 1925, 1924, 1923, 1921, 1920
108 BROOKS AVE	2020, 2017, 2014, 2010, 2006, 2005, 2004, 2003, 2001, 2000, 1999, 1996, 1995, 1992, 1991, 1990, 1986, 1985, 1981, 1980, 1976, 1975, 1972, 1971, 1969, 1967, 1966, 1964, 1963, 1962, 1961, 1960, 1958, 1957, 1956, 1955, 1954, 1952, 1951, 1950, 1949, 1948, 1947, 1946, 1945, 1944, 1942, 1940, 1939, 1938, 1937, 1936, 1935, 1934, 1933, 1932, 1931, 1930, 1929, 1928, 1927, 1926, 1925, 1924, 1923, 1921, 1920
108 BROOKS AVE	2020, 2017, 2014, 2010, 2006, 2005, 2004, 2003, 2001, 2000, 1999, 1996, 1995, 1992, 1991, 1990, 1986, 1985, 1981, 1980, 1976, 1975, 1972, 1971, 1970, 1969, 1967, 1966, 1965, 1964, 1963, 1962, 1961, 1960, 1958, 1957, 1956, 1955, 1954, 1952, 1951, 1950, 1949, 1948, 1947, 1946, 1945, 1944, 1942, 1940, 1939, 1938, 1937, 1936, 1935, 1934, 1933, 1932, 1931, 1930, 1929, 1928, 1927, 1926, 1925, 1924, 1923, 1921, 1920
108 BROOKS AVE	2020, 2017, 2014, 2010, 2006, 2005, 2004, 2003, 2001, 2000, 1999, 1996, 1995, 1992, 1991, 1990, 1986, 1985, 1981, 1976, 1975, 1972, 1971, 1970, 1969, 1967, 1966, 1965, 1964, 1963, 1962, 1961, 1960, 1958, 1957, 1956, 1955, 1954, 1952, 1951, 1950, 1949, 1948, 1947, 1946, 1945, 1944, 1942, 1940, 1939, 1938, 1937, 1936, 1935, 1934, 1933, 1932, 1931, 1930, 1929, 1928, 1927, 1926, 1925, 1924, 1923, 1921, 1920

FINDINGS

Address Researched	Address Not Identified in Research Source
108 BROOKS AVE	2020, 2017, 2014, 2010, 2005, 2004, 2003, 2001, 2000, 1999, 1996, 1995, 1992, 1991, 1990, 1986, 1985, 1981, 1980, 1976, 1975, 1972, 1971, 1970, 1969, 1967, 1966, 1965, 1964, 1963, 1962, 1961, 1960, 1958, 1957, 1956, 1955, 1954, 1952, 1951, 1950, 1949, 1948, 1947, 1946, 1945, 1944, 1942, 1940, 1939, 1938, 1937, 1936, 1935, 1934, 1933, 1932, 1931, 1930, 1929, 1928, 1927, 1926, 1925, 1924, 1923, 1921, 1920
108 BROOKS AVE	2020, 2017, 2014, 2010, 2006, 2004, 2003, 2001, 2000, 1999, 1996, 1995, 1992, 1991, 1990, 1986, 1985, 1981, 1980, 1976, 1975, 1972, 1971, 1970, 1969, 1967, 1966, 1965, 1964, 1963, 1962, 1961, 1960, 1958, 1957, 1956, 1955, 1954, 1952, 1951, 1950, 1949, 1948, 1947, 1946, 1945, 1944, 1942, 1940, 1939, 1938, 1937, 1936, 1935, 1934, 1933, 1932, 1931, 1930, 1929, 1928, 1927, 1926, 1925, 1924, 1923, 1921, 1920
108 BROOKS AVE	2020, 2017, 2014, 2010, 2006, 2005, 2004, 2003, 2001, 1999, 1996, 1995, 1992, 1991, 1990, 1986, 1985, 1981, 1980, 1976, 1975, 1972, 1971, 1970, 1969, 1967, 1966, 1965, 1964, 1963, 1962, 1961, 1960, 1958, 1957, 1956, 1955, 1954, 1952, 1951, 1950, 1949, 1948, 1947, 1946, 1945, 1944, 1942, 1940, 1939, 1938, 1937, 1936, 1935, 1934, 1933, 1932, 1931, 1930, 1929, 1928, 1927, 1926, 1925, 1924, 1923, 1921, 1920
108 BROOKS AVE	2020, 2017, 2010, 2006, 2005, 2004, 2003, 2001, 2000, 1999, 1996, 1995, 1992, 1991, 1990, 1986, 1985, 1981, 1980, 1976, 1975, 1972, 1971, 1970, 1969, 1967, 1966, 1965, 1964, 1963, 1962, 1961, 1960, 1958, 1957, 1956, 1955, 1954, 1952, 1951, 1950, 1949, 1948, 1947, 1946, 1945, 1944, 1942, 1940, 1939, 1938, 1937, 1936, 1935, 1934, 1933, 1932, 1931, 1930, 1929, 1928, 1927, 1926, 1925, 1924, 1923, 1921, 1920
108 BROOKS AVE	2017, 2014, 2010, 2006, 2005, 2004, 2003, 2001, 2000, 1999, 1996, 1995, 1992, 1991, 1990, 1986, 1985, 1981, 1980, 1976, 1975, 1972, 1971, 1970, 1969, 1967, 1966, 1965, 1964, 1963, 1962, 1961, 1960, 1958, 1957, 1956, 1955, 1954, 1952, 1951, 1950, 1949, 1948, 1947, 1946, 1945, 1944, 1942, 1940, 1939, 1938, 1937, 1936, 1935, 1934, 1933, 1932, 1931, 1930, 1929, 1928, 1927, 1926, 1925, 1924, 1923, 1921, 1920
108 BROOKS AVE	2020, 2017, 2014, 2006, 2005, 2004, 2003, 2001, 2000, 1999, 1996, 1995, 1992, 1991, 1990, 1986, 1985, 1981, 1980, 1976, 1975, 1972, 1971, 1970, 1969, 1967, 1966, 1965, 1964, 1963, 1962, 1961, 1960, 1958, 1957, 1956, 1955, 1954, 1952, 1951, 1950, 1949, 1948, 1947, 1946, 1945, 1944, 1942, 1940, 1939, 1938, 1937, 1936, 1935, 1934, 1933, 1932, 1931, 1930, 1929, 1928, 1927, 1926, 1925, 1924, 1923, 1921, 1920
108 BROOKS AVE	2020, 2017, 2014, 2010, 2006, 2005, 2004, 2003, 2001, 2000, 1999, 1996, 1995, 1992, 1991, 1990, 1986, 1985, 1981, 1980, 1976, 1975, 1972, 1971, 1970, 1969, 1967, 1966, 1965, 1964, 1963, 1962, 1961, 1960, 1958, 1957, 1956, 1955, 1954, 1952, 1951, 1950, 1949, 1948, 1947, 1946, 1945, 1944, 1942, 1940, 1939, 1938, 1937, 1936, 1935, 1934, 1933, 1932, 1931, 1930, 1929, 1927, 1926, 1925, 1924, 1923, 1921, 1920
108 BROOKS AVE	2020, 2017, 2014, 2010, 2006, 2005, 2004, 2003, 2001, 2000, 1999, 1996, 1995, 1992, 1991, 1990, 1986, 1985, 1981, 1980, 1976, 1975, 1972, 1971, 1970, 1969, 1967, 1966, 1965, 1964, 1963, 1962, 1961, 1960, 1958, 1957, 1956, 1955, 1954, 1952, 1951, 1950, 1949, 1948, 1947, 1946, 1945, 1944, 1942, 1940, 1939, 1938, 1937, 1936, 1935, 1934, 1932, 1931, 1930, 1929, 1928, 1927, 1926, 1925, 1924, 1923, 1921, 1920

FINDINGS

Address Researched	Address Not Identified in Research Source
108 PARK PL	2020, 2017, 2014, 2010, 2006, 2005, 2004, 2003, 2001, 2000, 1999, 1996, 1995, 1992, 1991, 1990, 1986, 1985, 1981, 1980, 1976, 1975, 1972, 1971, 1970, 1969, 1967, 1966, 1965, 1964, 1963, 1962, 1961, 1960, 1958, 1957, 1956, 1955, 1954, 1952, 1951, 1950, 1949, 1948, 1947, 1946, 1945, 1944, 1942, 1940, 1939, 1938, 1937, 1936, 1935, 1934, 1932, 1931, 1930, 1929, 1928, 1927, 1926, 1925, 1924, 1923, 1921, 1920
108 PARK PL	2020, 2017, 2014, 2010, 2006, 2005, 2004, 2003, 2001, 2000, 1999, 1996, 1995, 1992, 1991, 1990, 1986, 1985, 1981, 1980, 1976, 1975, 1972, 1971, 1970, 1969, 1967, 1966, 1965, 1964, 1963, 1962, 1961, 1960, 1958, 1957, 1956, 1955, 1954, 1952, 1951, 1950, 1949, 1948, 1947, 1946, 1945, 1944, 1942, 1940, 1939, 1938, 1937, 1936, 1935, 1934, 1933, 1932, 1931, 1930, 1929, 1927, 1926, 1925, 1924, 1923, 1921, 1920
108 PARK PL	2020, 2017, 2014, 2010, 2006, 2005, 2004, 2003, 2001, 2000, 1999, 1996, 1995, 1992, 1991, 1990, 1986, 1985, 1981, 1980, 1976, 1975, 1972, 1971, 1970, 1969, 1967, 1966, 1965, 1964, 1963, 1962, 1961, 1960, 1958, 1957, 1956, 1955, 1954, 1952, 1951, 1950, 1949, 1948, 1947, 1946, 1945, 1944, 1942, 1940, 1939, 1938, 1937, 1935, 1934, 1933, 1932, 1931, 1930, 1929, 1928, 1927, 1926, 1925, 1924, 1923, 1921, 1920
108 PARK PL	2020, 2017, 2014, 2010, 2006, 2005, 2004, 2003, 2001, 2000, 1999, 1996, 1995, 1992, 1991, 1990, 1986, 1985, 1981, 1980, 1976, 1975, 1972, 1971, 1970, 1969, 1967, 1966, 1965, 1964, 1963, 1961, 1960, 1958, 1957, 1956, 1955, 1954, 1952, 1951, 1950, 1949, 1948, 1947, 1946, 1945, 1944, 1942, 1940, 1939, 1938, 1937, 1936, 1935, 1934, 1933, 1932, 1931, 1930, 1929, 1928, 1927, 1926, 1925, 1924, 1923, 1921, 1920
108 PARK PL	2020, 2017, 2014, 2010, 2006, 2005, 2004, 2003, 2001, 2000, 1999, 1996, 1995, 1992, 1991, 1990, 1986, 1985, 1981, 1980, 1976, 1975, 1972, 1971, 1970, 1969, 1967, 1966, 1965, 1964, 1963, 1962, 1961, 1960, 1957, 1956, 1955, 1954, 1952, 1951, 1950, 1949, 1948, 1947, 1946, 1945, 1944, 1942, 1940, 1939, 1938, 1937, 1936, 1935, 1934, 1933, 1932, 1931, 1930, 1929, 1928, 1927, 1926, 1925, 1924, 1923, 1921, 1920
108 PARK PL	2020, 2017, 2014, 2010, 2006, 2005, 2004, 2003, 2001, 2000, 1999, 1996, 1995, 1992, 1991, 1990, 1986, 1985, 1981, 1980, 1976, 1975, 1972, 1971, 1970, 1969, 1967, 1966, 1965, 1964, 1963, 1962, 1961, 1960, 1958, 1957, 1956, 1955, 1954, 1952, 1951, 1950, 1949, 1948, 1947, 1946, 1945, 1944, 1942, 1940, 1939, 1938, 1937, 1936, 1935, 1934, 1933, 1932, 1931, 1930, 1929, 1928, 1927, 1926, 1925, 1924, 1923, 1921
108 PARK PL	2020, 2017, 2014, 2010, 2006, 2005, 2004, 2003, 2001, 2000, 1999, 1996, 1995, 1992, 1991, 1990, 1986, 1985, 1981, 1980, 1976, 1975, 1972, 1971, 1970, 1969, 1967, 1966, 1965, 1964, 1963, 1962, 1961, 1960, 1958, 1957, 1956, 1955, 1954, 1952, 1951, 1950, 1949, 1948, 1947, 1946, 1945, 1944, 1942, 1940, 1939, 1938, 1937, 1936, 1935, 1934, 1933, 1932, 1931, 1930, 1929, 1928, 1927, 1926, 1925, 1924, 1923, 1921, 1920
108 PARK PL	2020, 2017, 2010, 2006, 2005, 2004, 2003, 2001, 2000, 1999, 1996, 1995, 1992, 1991, 1990, 1986, 1985, 1981, 1980, 1976, 1975, 1972, 1971, 1970, 1969, 1967, 1966, 1965, 1964, 1963, 1962, 1961, 1960, 1958, 1957, 1956, 1955, 1954, 1952, 1951, 1950, 1949, 1948, 1947, 1946, 1945, 1944, 1942, 1940, 1939, 1938, 1937, 1936, 1935, 1934, 1933, 1932, 1931, 1930, 1929, 1928, 1927, 1926, 1925, 1924, 1923, 1921, 1920
108 PARK PL	2017, 2014, 2010, 2006, 2005, 2004, 2003, 2001, 2000, 1999, 1996, 1995, 1992, 1991, 1990, 1986, 1985, 1981, 1980, 1976, 1975, 1972, 1971, 1970, 1969, 1967, 1966, 1965, 1964, 1963, 1962, 1961, 1960, 1958, 1957, 1956, 1955, 1954, 1952, 1951, 1950, 1949, 1948, 1947, 1946, 1945, 1944, 1942, 1940, 1939, 1938, 1937, 1936, 1935, 1934, 1933, 1932, 1931, 1930, 1929, 1928, 1927, 1926, 1925, 1924, 1923, 1921, 1920

FINDINGS

Address Researched	Address Not Identified in Research Source
108 PARK PL	2020, 2017, 2014, 2010, 2006, 2004, 2003, 2001, 2000, 1999, 1996, 1995, 1992, 1991, 1990, 1986, 1985, 1981, 1980, 1976, 1975, 1972, 1971, 1970, 1969, 1967, 1966, 1965, 1964, 1963, 1962, 1961, 1960, 1958, 1957, 1956, 1955, 1954, 1952, 1951, 1950, 1949, 1948, 1947, 1946, 1945, 1944, 1942, 1940, 1939, 1938, 1937, 1936, 1935, 1934, 1933, 1932, 1931, 1930, 1929, 1928, 1927, 1926, 1925, 1924, 1923, 1921, 1920
108 PARK PL	2020, 2017, 2014, 2010, 2006, 2005, 2004, 2003, 2001, 1999, 1996, 1995, 1992, 1991, 1990, 1986, 1985, 1981, 1980, 1976, 1975, 1972, 1971, 1970, 1969, 1967, 1966, 1965, 1964, 1963, 1962, 1961, 1960, 1958, 1957, 1956, 1955, 1954, 1952, 1951, 1950, 1949, 1948, 1947, 1946, 1945, 1944, 1942, 1940, 1939, 1938, 1937, 1936, 1935, 1934, 1933, 1932, 1931, 1930, 1929, 1928, 1927, 1926, 1925, 1924, 1923, 1921, 1920
108 PARK PL	2020, 2017, 2014, 2010, 2005, 2004, 2003, 2001, 2000, 1999, 1996, 1995, 1992, 1991, 1990, 1986, 1985, 1981, 1980, 1976, 1975, 1972, 1971, 1970, 1969, 1967, 1966, 1965, 1964, 1963, 1962, 1961, 1960, 1958, 1957, 1956, 1955, 1954, 1952, 1951, 1950, 1949, 1948, 1947, 1946, 1945, 1944, 1942, 1940, 1939, 1938, 1937, 1936, 1935, 1934, 1933, 1932, 1931, 1930, 1929, 1928, 1927, 1926, 1925, 1924, 1923, 1921, 1920
108 PARK PL	2020, 2017, 2014, 2010, 2006, 2005, 2004, 2003, 2001, 2000, 1999, 1996, 1992, 1991, 1990, 1986, 1985, 1981, 1980, 1976, 1975, 1972, 1971, 1970, 1969, 1967, 1966, 1965, 1964, 1963, 1962, 1961, 1960, 1958, 1957, 1956, 1955, 1954, 1952, 1951, 1950, 1949, 1948, 1947, 1946, 1945, 1944, 1942, 1940, 1939, 1938, 1937, 1936, 1935, 1934, 1933, 1932, 1931, 1930, 1929, 1928, 1927, 1926, 1925, 1924, 1923, 1921, 1920
108 PARK PL	2020, 2017, 2014, 2010, 2006, 2005, 2004, 2003, 2001, 2000, 1999, 1996, 1995, 1992, 1990, 1986, 1985, 1981, 1980, 1976, 1975, 1972, 1971, 1970, 1969, 1967, 1966, 1965, 1964, 1963, 1962, 1961, 1960, 1958, 1957, 1956, 1955, 1954, 1952, 1951, 1950, 1949, 1948, 1947, 1946, 1945, 1944, 1942, 1940, 1939, 1938, 1937, 1936, 1935, 1934, 1933, 1932, 1931, 1930, 1929, 1928, 1927, 1926, 1925, 1924, 1923, 1921, 1920
108 THORNTON PL	2020, 2017, 2014, 2010, 2006, 2005, 2004, 2003, 2001, 2000, 1999, 1996, 1995, 1992, 1991, 1990, 1986, 1981, 1980, 1976, 1975, 1972, 1971, 1970, 1969, 1967, 1966, 1965, 1964, 1963, 1962, 1961, 1960, 1958, 1957, 1956, 1955, 1954, 1952, 1951, 1950, 1949, 1948, 1947, 1946, 1945, 1944, 1942, 1940, 1939, 1938, 1937, 1936, 1935, 1934, 1933, 1932, 1931, 1930, 1929, 1928, 1927, 1926, 1925, 1924, 1923, 1921, 1920
108 THORNTON PL	2020, 2017, 2014, 2010, 2006, 2005, 2004, 2003, 2001, 2000, 1999, 1996, 1995, 1992, 1990, 1986, 1985, 1981, 1980, 1976, 1975, 1972, 1971, 1970, 1969, 1967, 1966, 1965, 1964, 1963, 1962, 1961, 1960, 1958, 1957, 1956, 1955, 1954, 1952, 1951, 1950, 1949, 1948, 1947, 1946, 1945, 1944, 1942, 1940, 1939, 1938, 1937, 1936, 1935, 1934, 1933, 1932, 1931, 1930, 1929, 1928, 1927, 1926, 1925, 1924, 1923, 1921, 1920
108 THORNTON PL	2020, 2017, 2014, 2010, 2006, 2005, 2004, 2003, 2001, 2000, 1999, 1996, 1995, 1992, 1991, 1990, 1986, 1985, 1981, 1976, 1975, 1972, 1971, 1970, 1969, 1967, 1966, 1965, 1964, 1963, 1962, 1961, 1960, 1958, 1957, 1956, 1955, 1954, 1952, 1951, 1950, 1949, 1948, 1947, 1946, 1945, 1944, 1942, 1940, 1939, 1938, 1937, 1936, 1935, 1934, 1933, 1932, 1931, 1930, 1929, 1928, 1927, 1926, 1925, 1924, 1923, 1921, 1920
108 THORNTON PL	2020, 2017, 2014, 2010, 2005, 2004, 2003, 2001, 2000, 1999, 1996, 1995, 1992, 1991, 1990, 1986, 1985, 1981, 1980, 1976, 1975, 1972, 1971, 1970, 1969, 1967, 1966, 1965, 1964, 1963, 1962, 1961, 1960, 1958, 1957, 1956, 1955, 1954, 1952, 1951, 1950, 1949, 1948, 1947, 1946, 1945, 1944, 1942, 1940, 1939, 1938, 1937, 1936, 1935, 1934, 1933, 1932, 1931, 1930, 1929, 1928, 1927, 1926, 1925, 1924, 1923, 1921, 1920

FINDINGS

Address Researched	Address Not Identified in Research Source
108 THORNTON PL	2020, 2017, 2014, 2010, 2006, 2005, 2004, 2003, 2001, 1999, 1996, 1995, 1992, 1991, 1990, 1986, 1985, 1981, 1980, 1976, 1975, 1972, 1971, 1970, 1969, 1967, 1966, 1965, 1964, 1963, 1962, 1961, 1960, 1958, 1957, 1956, 1955, 1954, 1952, 1951, 1950, 1949, 1948, 1947, 1946, 1945, 1944, 1942, 1940, 1939, 1938, 1937, 1936, 1935, 1934, 1933, 1932, 1931, 1930, 1929, 1928, 1927, 1926, 1925, 1924, 1923, 1921, 1920
108 THORNTON PL	2020, 2017, 2014, 2010, 2006, 2004, 2003, 2001, 2000, 1999, 1996, 1995, 1992, 1991, 1990, 1986, 1985, 1981, 1980, 1976, 1975, 1972, 1971, 1970, 1969, 1967, 1966, 1965, 1964, 1963, 1962, 1961, 1960, 1958, 1957, 1956, 1955, 1954, 1952, 1951, 1950, 1949, 1948, 1947, 1946, 1945, 1944, 1942, 1940, 1939, 1938, 1937, 1936, 1935, 1934, 1933, 1932, 1931, 1930, 1929, 1928, 1927, 1926, 1925, 1924, 1923, 1921, 1920
108 THORNTON PL	2017, 2014, 2010, 2006, 2005, 2004, 2003, 2001, 2000, 1999, 1996, 1995, 1992, 1991, 1990, 1986, 1985, 1981, 1980, 1976, 1975, 1972, 1971, 1970, 1969, 1967, 1966, 1965, 1964, 1963, 1962, 1961, 1960, 1958, 1957, 1956, 1955, 1954, 1952, 1951, 1950, 1949, 1948, 1947, 1946, 1945, 1944, 1942, 1940, 1939, 1938, 1937, 1936, 1935, 1934, 1933, 1932, 1931, 1930, 1929, 1928, 1927, 1926, 1925, 1924, 1923, 1921, 1920
108 THORNTON PL	2020, 2017, 2010, 2006, 2005, 2004, 2003, 2001, 2000, 1999, 1996, 1995, 1992, 1991, 1990, 1986, 1985, 1981, 1980, 1976, 1975, 1972, 1971, 1970, 1969, 1967, 1966, 1965, 1964, 1963, 1962, 1961, 1960, 1958, 1957, 1956, 1955, 1954, 1952, 1951, 1950, 1949, 1948, 1947, 1946, 1945, 1944, 1942, 1940, 1939, 1938, 1937, 1936, 1935, 1934, 1933, 1932, 1931, 1930, 1929, 1928, 1927, 1926, 1925, 1924, 1923, 1921, 1920
108 THORNTON PL	2020, 2017, 2014, 2006, 2005, 2004, 2003, 2001, 2000, 1999, 1996, 1995, 1992, 1991, 1990, 1986, 1985, 1981, 1980, 1976, 1975, 1972, 1971, 1970, 1969, 1967, 1966, 1965, 1964, 1963, 1962, 1961, 1960, 1958, 1957, 1956, 1955, 1954, 1952, 1951, 1950, 1949, 1948, 1947, 1946, 1945, 1944, 1942, 1940, 1939, 1938, 1937, 1936, 1935, 1934, 1933, 1932, 1931, 1930, 1929, 1928, 1927, 1926, 1925, 1924, 1923, 1921, 1920
108 THORNTON PL	2020, 2017, 2014, 2010, 2006, 2005, 2004, 2003, 2001, 2000, 1999, 1996, 1995, 1992, 1991, 1990, 1986, 1985, 1981, 1980, 1976, 1975, 1972, 1971, 1970, 1969, 1967, 1966, 1965, 1964, 1963, 1962, 1961, 1960, 1958, 1957, 1956, 1955, 1954, 1952, 1951, 1950, 1949, 1948, 1947, 1946, 1945, 1944, 1942, 1940, 1939, 1938, 1937, 1936, 1935, 1934, 1933, 1932, 1931, 1930, 1929, 1927, 1926, 1925, 1924, 1923, 1921, 1920
108 THORNTON PL	2020, 2017, 2014, 2010, 2006, 2005, 2004, 2003, 2001, 2000, 1999, 1996, 1995, 1992, 1991, 1990, 1986, 1985, 1981, 1980, 1976, 1975, 1972, 1971, 1970, 1969, 1967, 1966, 1965, 1964, 1963, 1962, 1961, 1960, 1958, 1957, 1956, 1955, 1954, 1952, 1951, 1950, 1949, 1948, 1947, 1946, 1945, 1944, 1942, 1940, 1939, 1938, 1937, 1935, 1934, 1933, 1932, 1931, 1930, 1929, 1928, 1927, 1926, 1925, 1924, 1923, 1921, 1920
108 THORNTON PL	2020, 2017, 2014, 2010, 2006, 2005, 2004, 2003, 2001, 2000, 1999, 1996, 1995, 1992, 1991, 1990, 1986, 1985, 1981, 1980, 1976, 1975, 1972, 1971, 1970, 1969, 1967, 1966, 1965, 1964, 1963, 1962, 1961, 1960, 1958, 1957, 1956, 1955, 1952, 1951, 1950, 1949, 1948, 1947, 1946, 1945, 1944, 1942, 1940, 1939, 1938, 1937, 1936, 1935, 1934, 1933, 1932, 1931, 1930, 1929, 1928, 1927, 1926, 1925, 1924, 1923, 1921, 1920
108 THORNTON PL	2020, 2017, 2014, 2010, 2006, 2005, 2004, 2003, 2001, 2000, 1999, 1996, 1995, 1992, 1991, 1990, 1986, 1985, 1981, 1980, 1976, 1975, 1972, 1971, 1970, 1969, 1967, 1966, 1965, 1964, 1963, 1962, 1961, 1960, 1958, 1957, 1956, 1955, 1954, 1952, 1951, 1950, 1949, 1948, 1947, 1946, 1945, 1944, 1942, 1940, 1939, 1938, 1937, 1936, 1935, 1934, 1932, 1931, 1930, 1929, 1928, 1927, 1926, 1925, 1924, 1923, 1921, 1920

FINDINGS

Address Researched	Address Not Identified in Research Source
108 VISTA PL	2020, 2017, 2014, 2010, 2006, 2005, 2004, 2003, 2001, 2000, 1999, 1996, 1995, 1992, 1991, 1990, 1986, 1985, 1981, 1980, 1976, 1975, 1972, 1971, 1970, 1969, 1967, 1966, 1965, 1964, 1963, 1962, 1961, 1960, 1958, 1957, 1956, 1955, 1954, 1952, 1951, 1950, 1949, 1948, 1947, 1946, 1945, 1944, 1942, 1940, 1939, 1938, 1937, 1936, 1935, 1934, 1932, 1931, 1930, 1929, 1928, 1927, 1926, 1925, 1924, 1923, 1921, 1920
108 VISTA PL	2020, 2017, 2014, 2010, 2006, 2005, 2004, 2003, 2001, 2000, 1999, 1996, 1995, 1992, 1991, 1990, 1986, 1985, 1981, 1980, 1976, 1975, 1972, 1971, 1970, 1969, 1967, 1966, 1965, 1964, 1963, 1962, 1961, 1960, 1958, 1957, 1956, 1955, 1954, 1952, 1951, 1950, 1949, 1948, 1947, 1946, 1945, 1944, 1942, 1940, 1939, 1938, 1937, 1935, 1934, 1933, 1932, 1931, 1930, 1929, 1928, 1927, 1926, 1925, 1924, 1923, 1921, 1920
108 VISTA PL	2020, 2017, 2014, 2010, 2006, 2005, 2004, 2003, 2001, 2000, 1999, 1996, 1995, 1992, 1991, 1990, 1986, 1985, 1981, 1980, 1976, 1975, 1972, 1971, 1970, 1969, 1967, 1966, 1965, 1964, 1963, 1962, 1961, 1960, 1957, 1956, 1955, 1954, 1952, 1951, 1950, 1949, 1948, 1947, 1946, 1945, 1944, 1942, 1940, 1939, 1938, 1937, 1936, 1935, 1934, 1933, 1932, 1931, 1930, 1929, 1928, 1927, 1926, 1925, 1924, 1923, 1921, 1920
108 VISTA PL	2020, 2017, 2014, 2010, 2006, 2005, 2004, 2003, 2001, 2000, 1999, 1996, 1995, 1992, 1991, 1990, 1986, 1985, 1981, 1980, 1976, 1975, 1972, 1971, 1970, 1969, 1967, 1966, 1964, 1963, 1962, 1961, 1960, 1958, 1957, 1956, 1955, 1954, 1952, 1951, 1950, 1949, 1948, 1947, 1946, 1945, 1944, 1942, 1940, 1939, 1938, 1937, 1936, 1935, 1934, 1933, 1932, 1931, 1930, 1929, 1928, 1927, 1926, 1925, 1924, 1923, 1921, 1920
124 BREEZE AVE	2020, 2017, 2014, 2010, 2006, 2005, 2004, 2003, 2001, 2000, 1999, 1996, 1995, 1992, 1991, 1990, 1986, 1985, 1981, 1980, 1976, 1975, 1972, 1971, 1970, 1969, 1967, 1966, 1965, 1964, 1963, 1962, 1961, 1960, 1958, 1957, 1956, 1955, 1954, 1952, 1951, 1950, 1949, 1948, 1947, 1946, 1945, 1944, 1942, 1940, 1939, 1938, 1937, 1936, 1935, 1934, 1933, 1932, 1931, 1930, 1929, 1928, 1927, 1926, 1925, 1924, 1923, 1921, 1920
124 BREEZE AVE	2020, 2017, 2014, 2010, 2006, 2005, 2004, 2003, 2001, 2000, 1999, 1996, 1992, 1991, 1990, 1986, 1985, 1981, 1980, 1976, 1975, 1972, 1971, 1970, 1969, 1967, 1966, 1965, 1964, 1963, 1962, 1961, 1960, 1958, 1957, 1956, 1955, 1954, 1952, 1951, 1950, 1949, 1948, 1947, 1946, 1945, 1944, 1942, 1940, 1939, 1938, 1937, 1936, 1935, 1934, 1933, 1932, 1931, 1930, 1929, 1928, 1927, 1926, 1925, 1924, 1923, 1921, 1920
124 BREEZE AVE	2020, 2017, 2014, 2010, 2006, 2005, 2004, 2003, 2001, 2000, 1999, 1996, 1995, 1992, 1991, 1990, 1986, 1985, 1981, 1980, 1976, 1975, 1972, 1971, 1970, 1969, 1967, 1966, 1965, 1964, 1963, 1962, 1961, 1960, 1958, 1957, 1956, 1955, 1954, 1952, 1951, 1950, 1949, 1948, 1947, 1946, 1945, 1944, 1942, 1940, 1939, 1938, 1937, 1936, 1935, 1934, 1933, 1932, 1931, 1930, 1929, 1928, 1927, 1926, 1925, 1924, 1923, 1921, 1920
124 BREEZE AVE	2020, 2017, 2014, 2010, 2005, 2004, 2003, 2001, 2000, 1999, 1996, 1995, 1992, 1991, 1990, 1986, 1985, 1981, 1980, 1976, 1975, 1972, 1971, 1970, 1969, 1967, 1966, 1965, 1964, 1963, 1962, 1961, 1960, 1958, 1957, 1956, 1955, 1954, 1952, 1951, 1950, 1949, 1948, 1947, 1946, 1945, 1944, 1942, 1940, 1939, 1938, 1937, 1936, 1935, 1934, 1933, 1932, 1931, 1930, 1929, 1928, 1927, 1926, 1925, 1924, 1923, 1921, 1920
124 BREEZE AVE	2020, 2017, 2014, 2006, 2005, 2004, 2003, 2001, 2000, 1999, 1996, 1995, 1992, 1991, 1990, 1986, 1985, 1981, 1980, 1976, 1975, 1972, 1971, 1970, 1969, 1967, 1966, 1965, 1964, 1963, 1962, 1961, 1960, 1958, 1957, 1956, 1955, 1954, 1952, 1951, 1950, 1949, 1948, 1947, 1946, 1945, 1944, 1942, 1940, 1939, 1938, 1937, 1936, 1935, 1934, 1933, 1932, 1931, 1930, 1929, 1928, 1927, 1926, 1925, 1924, 1923, 1921, 1920

FINDINGS

Address Researched	Address Not Identified in Research Source
124 BREEZE AVE	2020, 2017, 2014, 2010, 2006, 2004, 2003, 2001, 2000, 1999, 1996, 1995, 1992, 1991, 1990, 1986, 1985, 1981, 1980, 1976, 1975, 1972, 1971, 1970, 1969, 1967, 1966, 1965, 1964, 1963, 1962, 1961, 1960, 1958, 1957, 1956, 1955, 1954, 1952, 1951, 1950, 1949, 1948, 1947, 1946, 1945, 1944, 1942, 1940, 1939, 1938, 1937, 1936, 1935, 1934, 1933, 1932, 1931, 1930, 1929, 1928, 1927, 1926, 1925, 1924, 1923, 1921, 1920
124 BREEZE AVE	2020, 2017, 2014, 2010, 2006, 2005, 2004, 2003, 2001, 1999, 1996, 1995, 1992, 1991, 1990, 1986, 1985, 1981, 1980, 1976, 1975, 1972, 1971, 1970, 1969, 1967, 1966, 1965, 1964, 1963, 1962, 1961, 1960, 1958, 1957, 1956, 1955, 1954, 1952, 1951, 1950, 1949, 1948, 1947, 1946, 1945, 1944, 1942, 1940, 1939, 1938, 1937, 1936, 1935, 1934, 1933, 1932, 1931, 1930, 1929, 1928, 1927, 1926, 1925, 1924, 1923, 1921, 1920
124 BREEZE AVE	2020, 2017, 2014, 2010, 2006, 2005, 2004, 2003, 2001, 2000, 1999, 1996, 1995, 1992, 1991, 1990, 1986, 1985, 1981, 1980, 1976, 1975, 1972, 1971, 1970, 1969, 1967, 1966, 1965, 1964, 1963, 1962, 1961, 1960, 1958, 1957, 1956, 1955, 1954, 1952, 1951, 1950, 1949, 1948, 1947, 1946, 1945, 1944, 1942, 1940, 1939, 1938, 1937, 1935, 1934, 1933, 1932, 1931, 1930, 1929, 1928, 1927, 1926, 1925, 1924, 1923, 1921, 1920
124 BREEZE AVE	2020, 2017, 2014, 2010, 2006, 2005, 2004, 2003, 2001, 2000, 1999, 1996, 1995, 1992, 1991, 1990, 1986, 1985, 1981, 1980, 1976, 1975, 1972, 1971, 1970, 1969, 1967, 1966, 1965, 1964, 1963, 1962, 1961, 1960, 1958, 1957, 1956, 1955, 1954, 1952, 1951, 1950, 1949, 1948, 1947, 1946, 1945, 1944, 1942, 1940, 1939, 1938, 1937, 1936, 1935, 1934, 1932, 1931, 1930, 1929, 1928, 1927, 1926, 1925, 1924, 1923, 1921, 1920
124 BREEZE AVE	2020, 2017, 2014, 2010, 2006, 2005, 2004, 2003, 2001, 2000, 1999, 1996, 1995, 1992, 1991, 1990, 1986, 1985, 1981, 1980, 1976, 1975, 1972, 1971, 1970, 1969, 1967, 1966, 1965, 1964, 1963, 1962, 1961, 1960, 1958, 1957, 1956, 1955, 1954, 1952, 1951, 1950, 1949, 1948, 1947, 1946, 1945, 1944, 1942, 1940, 1939, 1938, 1937, 1936, 1935, 1934, 1933, 1932, 1931, 1930, 1929, 1927, 1926, 1925, 1924, 1923, 1921, 1920
124 BROOKS AVE	2020, 2017, 2014, 2010, 2006, 2005, 2004, 2003, 2001, 2000, 1999, 1996, 1995, 1992, 1991, 1990, 1986, 1985, 1981, 1980, 1976, 1975, 1972, 1971, 1970, 1969, 1967, 1966, 1965, 1964, 1963, 1962, 1961, 1960, 1958, 1957, 1956, 1955, 1954, 1952, 1951, 1950, 1949, 1948, 1947, 1946, 1945, 1944, 1942, 1940, 1939, 1938, 1937, 1936, 1935, 1934, 1933, 1932, 1931, 1930, 1929, 1927, 1926, 1925, 1924, 1923, 1921, 1920
124 BROOKS AVE	2020, 2017, 2014, 2010, 2006, 2005, 2004, 2003, 2001, 2000, 1999, 1996, 1995, 1992, 1991, 1990, 1986, 1985, 1981, 1980, 1976, 1975, 1972, 1971, 1970, 1969, 1967, 1966, 1965, 1964, 1963, 1962, 1961, 1960, 1958, 1957, 1956, 1955, 1954, 1952, 1951, 1950, 1949, 1948, 1947, 1946, 1945, 1944, 1942, 1940, 1939, 1938, 1937, 1936, 1935, 1934, 1932, 1931, 1930, 1929, 1928, 1927, 1926, 1925, 1924, 1923, 1921, 1920
124 BROOKS AVE	2020, 2017, 2014, 2010, 2006, 2005, 2004, 2003, 2001, 2000, 1999, 1996, 1995, 1992, 1991, 1990, 1986, 1985, 1981, 1980, 1976, 1975, 1972, 1971, 1970, 1969, 1967, 1966, 1965, 1964, 1963, 1962, 1961, 1960, 1958, 1957, 1956, 1955, 1952, 1951, 1950, 1949, 1948, 1947, 1946, 1945, 1944, 1942, 1940, 1939, 1938, 1937, 1936, 1935, 1934, 1933, 1932, 1931, 1930, 1929, 1928, 1927, 1926, 1925, 1924, 1923, 1921, 1920
124 BROOKS AVE	2020, 2017, 2014, 2010, 2006, 2005, 2004, 2003, 2001, 2000, 1999, 1996, 1995, 1992, 1991, 1990, 1986, 1985, 1981, 1980, 1976, 1975, 1972, 1971, 1970, 1969, 1967, 1966, 1965, 1964, 1963, 1961, 1960, 1958, 1957, 1956, 1955, 1954, 1952, 1951, 1950, 1949, 1948, 1947, 1946, 1945, 1944, 1942, 1940, 1939, 1938, 1937, 1936, 1935, 1934, 1933, 1932, 1931, 1930, 1929, 1928, 1927, 1926, 1925, 1924, 1923, 1921, 1920

FINDINGS

Address Researched	Address Not Identified in Research Source
124 BROOKS AVE	2020, 2017, 2014, 2010, 2006, 2005, 2004, 2003, 2001, 2000, 1999, 1996, 1995, 1992, 1991, 1990, 1986, 1985, 1981, 1980, 1976, 1975, 1972, 1971, 1970, 1969, 1967, 1966, 1965, 1964, 1963, 1962, 1961, 1960, 1957, 1956, 1955, 1954, 1952, 1951, 1950, 1949, 1948, 1947, 1946, 1945, 1944, 1942, 1940, 1939, 1938, 1937, 1936, 1935, 1934, 1933, 1932, 1931, 1930, 1929, 1928, 1927, 1926, 1925, 1924, 1923, 1921, 1920
124 BROOKS AVE	2020, 2017, 2014, 2010, 2006, 2005, 2004, 2003, 2001, 1999, 1996, 1995, 1992, 1991, 1990, 1986, 1985, 1981, 1980, 1976, 1975, 1972, 1971, 1970, 1969, 1967, 1966, 1965, 1964, 1963, 1962, 1961, 1960, 1958, 1957, 1956, 1955, 1954, 1952, 1951, 1950, 1949, 1948, 1947, 1946, 1945, 1944, 1942, 1940, 1939, 1938, 1937, 1936, 1935, 1934, 1933, 1932, 1931, 1930, 1929, 1928, 1927, 1926, 1925, 1924, 1923, 1921, 1920
124 BROOKS AVE	2020, 2017, 2014, 2010, 2006, 2004, 2003, 2001, 2000, 1999, 1996, 1995, 1992, 1991, 1990, 1986, 1985, 1981, 1980, 1976, 1975, 1972, 1971, 1970, 1969, 1967, 1966, 1965, 1964, 1963, 1962, 1961, 1960, 1958, 1957, 1956, 1955, 1954, 1952, 1951, 1950, 1949, 1948, 1947, 1946, 1945, 1944, 1942, 1940, 1939, 1938, 1937, 1936, 1935, 1934, 1933, 1932, 1931, 1930, 1929, 1928, 1927, 1926, 1925, 1924, 1923, 1921, 1920
124 BROOKS AVE	2020, 2017, 2014, 2010, 2005, 2004, 2003, 2001, 2000, 1999, 1996, 1995, 1992, 1991, 1990, 1986, 1985, 1981, 1980, 1976, 1975, 1972, 1971, 1970, 1969, 1967, 1966, 1965, 1964, 1963, 1962, 1961, 1960, 1958, 1957, 1956, 1955, 1954, 1952, 1951, 1950, 1949, 1948, 1947, 1946, 1945, 1944, 1942, 1940, 1939, 1938, 1937, 1936, 1935, 1934, 1933, 1932, 1931, 1930, 1929, 1928, 1927, 1926, 1925, 1924, 1923, 1921, 1920
124 BROOKS AVE	2020, 2017, 2014, 2006, 2005, 2004, 2003, 2001, 2000, 1999, 1996, 1995, 1992, 1991, 1990, 1986, 1985, 1981, 1980, 1976, 1975, 1972, 1971, 1970, 1969, 1967, 1966, 1965, 1964, 1963, 1962, 1961, 1960, 1958, 1957, 1956, 1955, 1954, 1952, 1951, 1950, 1949, 1948, 1947, 1946, 1945, 1944, 1942, 1940, 1939, 1938, 1937, 1936, 1935, 1934, 1933, 1932, 1931, 1930, 1929, 1928, 1927, 1926, 1925, 1924, 1923, 1921, 1920
124 BROOKS AVE	2020, 2017, 2010, 2006, 2005, 2004, 2003, 2001, 2000, 1999, 1996, 1995, 1992, 1991, 1990, 1986, 1985, 1981, 1980, 1976, 1975, 1972, 1971, 1970, 1969, 1967, 1966, 1965, 1964, 1963, 1962, 1961, 1960, 1958, 1957, 1956, 1955, 1954, 1952, 1951, 1950, 1949, 1948, 1947, 1946, 1945, 1944, 1942, 1940, 1939, 1938, 1937, 1936, 1935, 1934, 1933, 1932, 1931, 1930, 1929, 1928, 1927, 1926, 1925, 1924, 1923, 1921, 1920
124 BROOKS AVE	2017, 2014, 2010, 2006, 2005, 2004, 2003, 2001, 2000, 1999, 1996, 1995, 1992, 1991, 1990, 1986, 1985, 1981, 1980, 1976, 1975, 1972, 1971, 1970, 1969, 1967, 1966, 1965, 1964, 1963, 1962, 1961, 1960, 1958, 1957, 1956, 1955, 1954, 1952, 1951, 1950, 1949, 1948, 1947, 1946, 1945, 1944, 1942, 1940, 1939, 1938, 1937, 1936, 1935, 1934, 1933, 1932, 1931, 1930, 1929, 1928, 1927, 1926, 1925, 1924, 1923, 1921, 1920
124 BROOKS AVE	2020, 2017, 2014, 2010, 2006, 2005, 2004, 2003, 2001, 2000, 1999, 1996, 1992, 1991, 1990, 1986, 1985, 1981, 1980, 1976, 1975, 1972, 1971, 1970, 1969, 1967, 1966, 1965, 1964, 1963, 1962, 1961, 1960, 1958, 1957, 1956, 1955, 1954, 1952, 1951, 1950, 1949, 1948, 1947, 1946, 1945, 1944, 1942, 1940, 1939, 1938, 1937, 1936, 1935, 1934, 1933, 1932, 1931, 1930, 1929, 1928, 1927, 1926, 1925, 1924, 1923, 1921, 1920
124 BROOKS AVE	2020, 2017, 2014, 2010, 2006, 2005, 2004, 2003, 2001, 2000, 1999, 1996, 1995, 1992, 1991, 1990, 1986, 1985, 1981, 1976, 1975, 1972, 1971, 1970, 1969, 1967, 1966, 1965, 1964, 1963, 1962, 1961, 1960, 1958, 1957, 1956, 1955, 1954, 1952, 1951, 1950, 1949, 1948, 1947, 1946, 1945, 1944, 1942, 1940, 1939, 1938, 1937, 1936, 1935, 1934, 1933, 1932, 1931, 1930, 1929, 1928, 1927, 1926, 1925, 1924, 1923, 1921, 1920

FINDINGS

Address Researched	Address Not Identified in Research Source
124 BROOKS AVE	2020, 2017, 2014, 2010, 2006, 2005, 2004, 2003, 2001, 2000, 1999, 1996, 1995, 1992, 1991, 1990, 1986, 1985, 1981, 1980, 1976, 1975, 1972, 1971, 1970, 1969, 1967, 1966, 1964, 1963, 1962, 1961, 1960, 1958, 1957, 1956, 1955, 1954, 1952, 1951, 1950, 1949, 1948, 1947, 1946, 1945, 1944, 1942, 1940, 1939, 1938, 1937, 1936, 1935, 1934, 1933, 1932, 1931, 1930, 1929, 1928, 1927, 1926, 1925, 1924, 1923, 1921, 1920
124 PARK PL	2020, 2017, 2014, 2010, 2006, 2005, 2004, 2003, 2001, 2000, 1999, 1996, 1995, 1992, 1991, 1990, 1986, 1985, 1981, 1976, 1975, 1972, 1971, 1970, 1969, 1967, 1966, 1965, 1964, 1963, 1962, 1961, 1960, 1958, 1957, 1956, 1955, 1954, 1952, 1951, 1950, 1949, 1948, 1947, 1946, 1945, 1944, 1942, 1940, 1939, 1938, 1937, 1936, 1935, 1934, 1933, 1932, 1931, 1930, 1929, 1928, 1927, 1926, 1925, 1924, 1923, 1921, 1920
124 PARK PL	2020, 2017, 2014, 2010, 2006, 2005, 2004, 2003, 2001, 2000, 1999, 1996, 1995, 1992, 1991, 1990, 1986, 1985, 1981, 1980, 1976, 1972, 1971, 1970, 1969, 1967, 1966, 1965, 1964, 1963, 1962, 1961, 1960, 1958, 1957, 1956, 1955, 1954, 1952, 1951, 1950, 1949, 1948, 1947, 1946, 1945, 1944, 1942, 1940, 1939, 1938, 1937, 1936, 1935, 1934, 1933, 1932, 1931, 1930, 1929, 1928, 1927, 1926, 1925, 1924, 1923, 1921, 1920
124 PARK PL	2020, 2017, 2014, 2010, 2006, 2005, 2004, 2003, 2001, 2000, 1999, 1996, 1992, 1991, 1990, 1986, 1985, 1981, 1980, 1976, 1975, 1972, 1971, 1970, 1969, 1967, 1966, 1965, 1964, 1963, 1962, 1961, 1960, 1958, 1957, 1956, 1955, 1954, 1952, 1951, 1950, 1949, 1948, 1947, 1946, 1945, 1944, 1942, 1940, 1939, 1938, 1937, 1936, 1935, 1934, 1933, 1932, 1931, 1930, 1929, 1928, 1927, 1926, 1925, 1924, 1923, 1921, 1920
124 PARK PL	2020, 2017, 2014, 2010, 2006, 2005, 2004, 2003, 2001, 2000, 1999, 1996, 1995, 1991, 1990, 1986, 1985, 1981, 1980, 1976, 1975, 1972, 1971, 1970, 1969, 1967, 1966, 1965, 1964, 1963, 1962, 1961, 1960, 1958, 1957, 1956, 1955, 1954, 1952, 1951, 1950, 1949, 1948, 1947, 1946, 1945, 1944, 1942, 1940, 1939, 1938, 1937, 1936, 1935, 1934, 1933, 1932, 1931, 1930, 1929, 1928, 1927, 1926, 1925, 1924, 1923, 1921, 1920
124 PARK PL	2020, 2017, 2014, 2010, 2006, 2005, 2004, 2003, 2001, 2000, 1999, 1996, 1995, 1992, 1991, 1990, 1986, 1985, 1981, 1980, 1976, 1975, 1972, 1971, 1970, 1969, 1967, 1966, 1965, 1964, 1963, 1962, 1961, 1960, 1958, 1957, 1956, 1955, 1954, 1952, 1951, 1950, 1949, 1948, 1947, 1946, 1945, 1944, 1942, 1940, 1939, 1938, 1937, 1936, 1935, 1934, 1933, 1932, 1931, 1930, 1929, 1928, 1927, 1926, 1925, 1924, 1923, 1921, 1920
124 PARK PL	2017, 2014, 2010, 2006, 2005, 2004, 2003, 2001, 2000, 1999, 1996, 1995, 1992, 1991, 1990, 1986, 1985, 1981, 1980, 1976, 1975, 1972, 1971, 1970, 1969, 1967, 1966, 1965, 1964, 1963, 1962, 1961, 1960, 1958, 1957, 1956, 1955, 1954, 1952, 1951, 1950, 1949, 1948, 1947, 1946, 1945, 1944, 1942, 1940, 1939, 1938, 1937, 1936, 1935, 1934, 1933, 1932, 1931, 1930, 1929, 1928, 1927, 1926, 1925, 1924, 1923, 1921, 1920
124 PARK PL	2020, 2017, 2010, 2006, 2005, 2004, 2003, 2001, 2000, 1999, 1996, 1995, 1992, 1991, 1990, 1986, 1985, 1981, 1980, 1976, 1975, 1972, 1971, 1970, 1969, 1967, 1966, 1965, 1964, 1963, 1962, 1961, 1960, 1958, 1957, 1956, 1955, 1954, 1952, 1951, 1950, 1949, 1948, 1947, 1946, 1945, 1944, 1942, 1940, 1939, 1938, 1937, 1936, 1935, 1934, 1933, 1932, 1931, 1930, 1929, 1928, 1927, 1926, 1925, 1924, 1923, 1921, 1920
124 PARK PL	2020, 2017, 2014, 2006, 2005, 2004, 2003, 2001, 2000, 1999, 1996, 1995, 1992, 1991, 1990, 1986, 1985, 1981, 1980, 1976, 1975, 1972, 1971, 1970, 1969, 1967, 1966, 1965, 1964, 1963, 1962, 1961, 1960, 1958, 1957, 1956, 1955, 1954, 1952, 1951, 1950, 1949, 1948, 1947, 1946, 1945, 1944, 1942, 1940, 1939, 1938, 1937, 1936, 1935, 1934, 1933, 1932, 1931, 1930, 1929, 1928, 1927, 1926, 1925, 1924, 1923, 1921, 1920

FINDINGS

Address Researched	Address Not Identified in Research Source
124 PARK PL	2020, 2017, 2014, 2010, 2006, 2004, 2003, 2001, 2000, 1999, 1996, 1995, 1992, 1991, 1990, 1986, 1985, 1981, 1980, 1976, 1975, 1972, 1971, 1970, 1969, 1967, 1966, 1965, 1964, 1963, 1962, 1961, 1960, 1958, 1957, 1956, 1955, 1954, 1952, 1951, 1950, 1949, 1948, 1947, 1946, 1945, 1944, 1942, 1940, 1939, 1938, 1937, 1936, 1935, 1934, 1933, 1932, 1931, 1930, 1929, 1928, 1927, 1926, 1925, 1924, 1923, 1921, 1920
124 PARK PL	2020, 2017, 2014, 2010, 2006, 2005, 2004, 2003, 2001, 1999, 1996, 1995, 1992, 1991, 1990, 1986, 1985, 1981, 1980, 1976, 1975, 1972, 1971, 1970, 1969, 1967, 1966, 1965, 1964, 1963, 1962, 1961, 1960, 1958, 1957, 1956, 1955, 1954, 1952, 1951, 1950, 1949, 1948, 1947, 1946, 1945, 1944, 1942, 1940, 1939, 1938, 1937, 1936, 1935, 1934, 1933, 1932, 1931, 1930, 1929, 1928, 1927, 1926, 1925, 1924, 1923, 1921, 1920
124 PARK PL	2020, 2017, 2014, 2010, 2006, 2005, 2004, 2003, 2001, 2000, 1999, 1996, 1995, 1992, 1991, 1990, 1986, 1985, 1981, 1980, 1976, 1975, 1972, 1971, 1970, 1969, 1967, 1966, 1965, 1964, 1963, 1962, 1961, 1960, 1957, 1956, 1955, 1954, 1952, 1951, 1950, 1949, 1948, 1947, 1946, 1945, 1944, 1942, 1940, 1939, 1938, 1937, 1936, 1935, 1934, 1933, 1932, 1931, 1930, 1929, 1928, 1927, 1926, 1925, 1924, 1923, 1921, 1920
124 PARK PL	2020, 2017, 2014, 2010, 2006, 2005, 2004, 2003, 2001, 2000, 1999, 1996, 1995, 1992, 1991, 1990, 1986, 1985, 1981, 1980, 1976, 1975, 1972, 1971, 1970, 1969, 1967, 1966, 1965, 1964, 1963, 1962, 1961, 1960, 1958, 1957, 1956, 1955, 1954, 1952, 1951, 1950, 1949, 1948, 1947, 1946, 1945, 1944, 1942, 1940, 1939, 1938, 1937, 1936, 1935, 1934, 1932, 1931, 1930, 1929, 1928, 1927, 1926, 1925, 1924, 1923, 1921, 1920
124 PARK PL	2020, 2017, 2014, 2010, 2006, 2005, 2004, 2003, 2001, 2000, 1999, 1996, 1995, 1992, 1991, 1990, 1986, 1985, 1981, 1980, 1976, 1975, 1972, 1971, 1970, 1969, 1967, 1966, 1965, 1964, 1963, 1962, 1961, 1960, 1958, 1957, 1956, 1955, 1954, 1952, 1951, 1950, 1949, 1948, 1947, 1946, 1945, 1944, 1942, 1940, 1939, 1938, 1937, 1936, 1935, 1934, 1933, 1932, 1931, 1930, 1929, 1927, 1926, 1925, 1924, 1923, 1921, 1920
124 PARK PL	2020, 2017, 2014, 2010, 2006, 2005, 2004, 2003, 2001, 2000, 1999, 1996, 1995, 1992, 1991, 1990, 1986, 1985, 1981, 1980, 1976, 1975, 1972, 1971, 1970, 1969, 1967, 1966, 1965, 1964, 1963, 1962, 1961, 1960, 1958, 1957, 1956, 1955, 1952, 1951, 1950, 1949, 1948, 1947, 1946, 1945, 1944, 1942, 1940, 1939, 1938, 1937, 1936, 1935, 1934, 1933, 1932, 1931, 1930, 1929, 1928, 1927, 1926, 1925, 1924, 1923, 1921, 1920
124 THORNTON PL	2020, 2017, 2014, 2010, 2006, 2005, 2004, 2003, 2001, 1999, 1996, 1995, 1992, 1991, 1990, 1986, 1985, 1981, 1980, 1976, 1975, 1972, 1971, 1970, 1969, 1967, 1966, 1965, 1964, 1963, 1962, 1961, 1960, 1958, 1957, 1956, 1955, 1954, 1952, 1951, 1950, 1949, 1948, 1947, 1946, 1945, 1944, 1942, 1940, 1939, 1938, 1937, 1936, 1935, 1934, 1933, 1932, 1931, 1930, 1929, 1928, 1927, 1926, 1925, 1924, 1923, 1921, 1920
124 THORNTON PL	2020, 2017, 2014, 2010, 2006, 2004, 2003, 2001, 2000, 1999, 1996, 1995, 1992, 1991, 1990, 1986, 1985, 1981, 1980, 1976, 1975, 1972, 1971, 1970, 1969, 1967, 1966, 1965, 1964, 1963, 1962, 1961, 1960, 1958, 1957, 1956, 1955, 1954, 1952, 1951, 1950, 1949, 1948, 1947, 1946, 1945, 1944, 1942, 1940, 1939, 1938, 1937, 1936, 1935, 1934, 1933, 1932, 1931, 1930, 1929, 1928, 1927, 1926, 1925, 1924, 1923, 1921, 1920
124 THORNTON PL	2020, 2017, 2014, 2010, 2005, 2004, 2003, 2001, 2000, 1999, 1996, 1995, 1992, 1991, 1990, 1986, 1985, 1981, 1980, 1976, 1975, 1972, 1971, 1970, 1969, 1967, 1966, 1965, 1964, 1963, 1962, 1961, 1960, 1958, 1957, 1956, 1955, 1954, 1952, 1951, 1950, 1949, 1948, 1947, 1946, 1945, 1944, 1942, 1940, 1939, 1938, 1937, 1936, 1935, 1934, 1933, 1932, 1931, 1930, 1929, 1928, 1927, 1926, 1925, 1924, 1923, 1921, 1920

FINDINGS

Address Researched	Address Not Identified in Research Source
124 THORNTON PL	2020, 2017, 2014, 2006, 2005, 2004, 2003, 2001, 2000, 1999, 1996, 1995, 1992, 1991, 1990, 1986, 1985, 1981, 1980, 1976, 1975, 1972, 1971, 1970, 1969, 1967, 1966, 1965, 1964, 1963, 1962, 1961, 1960, 1958, 1957, 1956, 1955, 1954, 1952, 1951, 1950, 1949, 1948, 1947, 1946, 1945, 1944, 1942, 1940, 1939, 1938, 1937, 1936, 1935, 1934, 1933, 1932, 1931, 1930, 1929, 1928, 1927, 1926, 1925, 1924, 1923, 1921, 1920
124 THORNTON PL	2017, 2014, 2010, 2006, 2005, 2004, 2003, 2001, 2000, 1999, 1996, 1995, 1992, 1991, 1990, 1986, 1985, 1981, 1980, 1976, 1975, 1972, 1971, 1970, 1969, 1967, 1966, 1965, 1964, 1963, 1962, 1961, 1960, 1958, 1957, 1956, 1955, 1954, 1952, 1951, 1950, 1949, 1948, 1947, 1946, 1945, 1944, 1942, 1940, 1939, 1938, 1937, 1936, 1935, 1934, 1933, 1932, 1931, 1930, 1929, 1928, 1927, 1926, 1925, 1924, 1923, 1921, 1920
124 THORNTON PL	2020, 2017, 2014, 2010, 2006, 2005, 2004, 2003, 2001, 2000, 1999, 1996, 1995, 1992, 1991, 1990, 1986, 1981, 1980, 1976, 1975, 1972, 1971, 1970, 1969, 1967, 1966, 1965, 1964, 1963, 1962, 1961, 1960, 1958, 1957, 1956, 1955, 1954, 1952, 1951, 1950, 1949, 1948, 1947, 1946, 1945, 1944, 1942, 1940, 1939, 1938, 1937, 1936, 1935, 1934, 1933, 1932, 1931, 1930, 1929, 1928, 1927, 1926, 1925, 1924, 1923, 1921, 1920
124 THORNTON PL	2020, 2017, 2014, 2010, 2006, 2005, 2004, 2003, 2001, 2000, 1999, 1996, 1995, 1992, 1990, 1986, 1985, 1981, 1980, 1976, 1975, 1972, 1971, 1970, 1969, 1967, 1966, 1965, 1964, 1963, 1962, 1961, 1960, 1958, 1957, 1956, 1955, 1954, 1952, 1951, 1950, 1949, 1948, 1947, 1946, 1945, 1944, 1942, 1940, 1939, 1938, 1937, 1936, 1935, 1934, 1933, 1932, 1931, 1930, 1929, 1928, 1927, 1926, 1925, 1924, 1923, 1921, 1920
124 THORNTON PL	2020, 2017, 2014, 2010, 2006, 2005, 2004, 2003, 2001, 2000, 1999, 1996, 1995, 1991, 1990, 1986, 1985, 1981, 1980, 1976, 1975, 1972, 1971, 1970, 1969, 1967, 1966, 1965, 1964, 1963, 1962, 1961, 1960, 1958, 1957, 1956, 1955, 1954, 1952, 1951, 1950, 1949, 1948, 1947, 1946, 1945, 1944, 1942, 1940, 1939, 1938, 1937, 1936, 1935, 1934, 1933, 1932, 1931, 1930, 1929, 1928, 1927, 1926, 1925, 1924, 1923, 1921, 1920
124 THORNTON PL	2020, 2017, 2014, 2010, 2006, 2005, 2004, 2003, 2001, 2000, 1999, 1996, 1992, 1991, 1990, 1986, 1985, 1981, 1980, 1976, 1975, 1972, 1971, 1970, 1969, 1967, 1966, 1965, 1964, 1963, 1962, 1961, 1960, 1958, 1957, 1956, 1955, 1954, 1952, 1951, 1950, 1949, 1948, 1947, 1946, 1945, 1944, 1942, 1940, 1939, 1938, 1937, 1936, 1935, 1934, 1933, 1932, 1931, 1930, 1929, 1928, 1927, 1926, 1925, 1924, 1923, 1921, 1920
124 THORNTON PL	2020, 2017, 2014, 2010, 2006, 2005, 2004, 2003, 2001, 2000, 1999, 1996, 1995, 1992, 1991, 1990, 1986, 1985, 1981, 1980, 1976, 1975, 1972, 1971, 1970, 1969, 1967, 1966, 1965, 1964, 1963, 1962, 1961, 1960, 1958, 1957, 1956, 1955, 1954, 1952, 1951, 1950, 1949, 1948, 1947, 1946, 1945, 1944, 1942, 1940, 1939, 1938, 1937, 1936, 1935, 1934, 1933, 1932, 1931, 1930, 1929, 1928, 1927, 1926, 1925, 1924, 1923, 1921, 1920
125 1/2 BROOKS AVE	2020, 2017, 2014, 2010, 2006, 2005, 2004, 2003, 2001, 2000, 1999, 1996, 1995, 1992, 1991, 1990, 1986, 1985, 1981, 1980, 1976, 1975, 1972, 1971, 1970, 1969, 1967, 1966, 1965, 1964, 1963, 1962, 1961, 1960, 1957, 1956, 1955, 1954, 1952, 1951, 1950, 1949, 1948, 1947, 1946, 1945, 1944, 1942, 1940, 1939, 1938, 1937, 1936, 1935, 1934, 1933, 1932, 1931, 1930, 1929, 1928, 1927, 1926, 1925, 1924, 1923, 1921, 1920
125 1/2 PARK PL	2020, 2017, 2014, 2010, 2006, 2005, 2004, 2003, 2001, 2000, 1999, 1996, 1995, 1992, 1991, 1990, 1986, 1985, 1981, 1980, 1976, 1975, 1972, 1971, 1970, 1969, 1967, 1966, 1965, 1964, 1963, 1962, 1961, 1960, 1957, 1956, 1955, 1954, 1952, 1951, 1950, 1949, 1948, 1947, 1946, 1945, 1944, 1942, 1940, 1939, 1938, 1937, 1936, 1935, 1934, 1933, 1932, 1931, 1930, 1929, 1928, 1927, 1926, 1925, 1924, 1923, 1921, 1920

FINDINGS

Address Researched	Address Not Identified in Research Source
125 1/2 PARK PL	2020, 2017, 2014, 2010, 2006, 2005, 2004, 2003, 2001, 2000, 1999, 1996, 1995, 1992, 1991, 1990, 1986, 1985, 1981, 1980, 1976, 1975, 1972, 1971, 1970, 1969, 1967, 1966, 1965, 1964, 1963, 1961, 1960, 1958, 1957, 1956, 1955, 1954, 1952, 1951, 1950, 1949, 1948, 1947, 1946, 1945, 1944, 1942, 1940, 1939, 1938, 1937, 1936, 1935, 1934, 1933, 1932, 1931, 1930, 1929, 1928, 1927, 1926, 1925, 1924, 1923, 1921, 1920
125 1/2 PARK PL	2020, 2017, 2014, 2010, 2006, 2005, 2004, 2003, 2001, 2000, 1999, 1996, 1995, 1992, 1991, 1990, 1986, 1985, 1981, 1980, 1976, 1975, 1972, 1971, 1970, 1969, 1967, 1966, 1965, 1964, 1963, 1962, 1961, 1960, 1958, 1957, 1956, 1955, 1954, 1952, 1951, 1950, 1949, 1948, 1947, 1946, 1945, 1944, 1942, 1940, 1939, 1938, 1937, 1935, 1934, 1933, 1932, 1931, 1930, 1929, 1928, 1927, 1926, 1925, 1924, 1923, 1921, 1920
125 BREEZE AVE	2020, 2017, 2014, 2010, 2006, 2005, 2004, 2003, 2001, 2000, 1999, 1996, 1995, 1992, 1991, 1990, 1986, 1985, 1981, 1980, 1976, 1975, 1972, 1971, 1970, 1969, 1967, 1966, 1965, 1964, 1963, 1962, 1961, 1960, 1958, 1957, 1956, 1955, 1954, 1952, 1951, 1950, 1949, 1948, 1947, 1946, 1945, 1944, 1942, 1940, 1939, 1938, 1937, 1935, 1934, 1933, 1932, 1931, 1930, 1929, 1928, 1927, 1926, 1925, 1924, 1923, 1921, 1920
125 BREEZE AVE	2020, 2017, 2014, 2010, 2006, 2005, 2004, 2003, 2001, 2000, 1999, 1996, 1995, 1992, 1991, 1990, 1986, 1985, 1981, 1980, 1976, 1975, 1972, 1971, 1970, 1969, 1967, 1966, 1965, 1964, 1963, 1962, 1961, 1960, 1958, 1957, 1956, 1955, 1954, 1952, 1951, 1950, 1949, 1948, 1947, 1946, 1945, 1944, 1942, 1940, 1939, 1938, 1937, 1936, 1935, 1934, 1933, 1932, 1931, 1930, 1929, 1927, 1926, 1925, 1924, 1923, 1921, 1920
125 BREEZE AVE	2020, 2017, 2014, 2010, 2006, 2005, 2004, 2003, 2001, 2000, 1999, 1996, 1995, 1992, 1991, 1990, 1986, 1985, 1981, 1980, 1976, 1975, 1972, 1971, 1970, 1969, 1967, 1966, 1965, 1964, 1963, 1962, 1961, 1960, 1958, 1957, 1956, 1955, 1954, 1952, 1951, 1950, 1949, 1948, 1947, 1946, 1945, 1944, 1942, 1940, 1939, 1938, 1937, 1936, 1935, 1934, 1932, 1931, 1930, 1929, 1928, 1927, 1926, 1925, 1924, 1923, 1921, 1920
125 BREEZE AVE	2020, 2017, 2014, 2010, 2006, 2005, 2004, 2003, 2001, 2000, 1999, 1996, 1995, 1992, 1991, 1990, 1986, 1985, 1981, 1980, 1976, 1975, 1972, 1971, 1970, 1969, 1967, 1966, 1965, 1964, 1963, 1961, 1960, 1958, 1957, 1956, 1955, 1954, 1952, 1951, 1950, 1949, 1948, 1947, 1946, 1945, 1944, 1942, 1940, 1939, 1938, 1937, 1936, 1935, 1934, 1933, 1932, 1931, 1930, 1929, 1928, 1927, 1926, 1925, 1924, 1923, 1921, 1920
125 BREEZE AVE	2020, 2017, 2014, 2010, 2006, 2005, 2004, 2003, 2001, 2000, 1999, 1996, 1995, 1992, 1991, 1990, 1986, 1985, 1981, 1980, 1976, 1975, 1972, 1971, 1970, 1969, 1967, 1966, 1965, 1964, 1963, 1962, 1961, 1960, 1957, 1956, 1955, 1954, 1952, 1951, 1950, 1949, 1948, 1947, 1946, 1945, 1944, 1942, 1940, 1939, 1938, 1937, 1936, 1935, 1934, 1933, 1932, 1931, 1930, 1929, 1928, 1927, 1926, 1925, 1924, 1923, 1921, 1920
125 BREEZE AVE	2020, 2017, 2014, 2010, 2006, 2005, 2004, 2003, 2001, 2000, 1999, 1996, 1995, 1992, 1991, 1990, 1986, 1985, 1981, 1980, 1976, 1975, 1972, 1971, 1970, 1969, 1967, 1966, 1964, 1963, 1962, 1961, 1960, 1958, 1957, 1956, 1955, 1954, 1952, 1951, 1950, 1949, 1948, 1947, 1946, 1945, 1944, 1942, 1940, 1939, 1938, 1937, 1936, 1935, 1934, 1933, 1932, 1931, 1930, 1929, 1928, 1927, 1926, 1925, 1924, 1923, 1921, 1920
125 BREEZE AVE	2020, 2017, 2014, 2010, 2006, 2005, 2004, 2003, 2001, 2000, 1999, 1996, 1995, 1992, 1991, 1990, 1986, 1985, 1981, 1976, 1975, 1972, 1971, 1970, 1969, 1967, 1966, 1965, 1964, 1963, 1962, 1961, 1960, 1958, 1957, 1956, 1955, 1954, 1952, 1951, 1950, 1949, 1948, 1947, 1946, 1945, 1944, 1942, 1940, 1939, 1938, 1937, 1936, 1935, 1934, 1933, 1932, 1931, 1930, 1929, 1928, 1927, 1926, 1925, 1924, 1923, 1921, 1920

FINDINGS

Address Researched	Address Not Identified in Research Source
125 BREEZE AVE	2020, 2017, 2014, 2010, 2006, 2005, 2004, 2003, 2001, 2000, 1999, 1996, 1995, 1991, 1990, 1986, 1985, 1981, 1980, 1976, 1975, 1972, 1971, 1970, 1969, 1967, 1966, 1965, 1964, 1963, 1962, 1961, 1960, 1958, 1957, 1956, 1955, 1954, 1952, 1951, 1950, 1949, 1948, 1947, 1946, 1945, 1944, 1942, 1940, 1939, 1938, 1937, 1936, 1935, 1934, 1933, 1932, 1931, 1930, 1929, 1928, 1927, 1926, 1925, 1924, 1923, 1921, 1920
125 BREEZE AVE	2020, 2017, 2014, 2010, 2006, 2005, 2004, 2003, 2001, 2000, 1999, 1996, 1992, 1991, 1990, 1986, 1985, 1981, 1980, 1976, 1975, 1972, 1971, 1970, 1969, 1967, 1966, 1965, 1964, 1963, 1962, 1961, 1960, 1958, 1957, 1956, 1955, 1954, 1952, 1951, 1950, 1949, 1948, 1947, 1946, 1945, 1944, 1942, 1940, 1939, 1938, 1937, 1936, 1935, 1934, 1933, 1932, 1931, 1930, 1929, 1928, 1927, 1926, 1925, 1924, 1923, 1921, 1920
125 BREEZE AVE	2020, 2017, 2014, 2010, 2006, 2005, 2004, 2003, 2001, 2000, 1999, 1996, 1995, 1992, 1990, 1986, 1985, 1981, 1980, 1976, 1975, 1972, 1971, 1970, 1969, 1967, 1966, 1965, 1964, 1963, 1962, 1961, 1960, 1958, 1957, 1956, 1955, 1954, 1952, 1951, 1950, 1949, 1948, 1947, 1946, 1945, 1944, 1942, 1940, 1939, 1938, 1937, 1936, 1935, 1934, 1933, 1932, 1931, 1930, 1929, 1928, 1927, 1926, 1925, 1924, 1923, 1921, 1920
125 BREEZE AVE	2020, 2017, 2014, 2010, 2006, 2005, 2004, 2003, 2001, 2000, 1999, 1996, 1995, 1992, 1991, 1990, 1986, 1981, 1980, 1976, 1975, 1972, 1971, 1970, 1969, 1967, 1966, 1965, 1964, 1963, 1962, 1961, 1960, 1958, 1957, 1956, 1955, 1954, 1952, 1951, 1950, 1949, 1948, 1947, 1946, 1945, 1944, 1942, 1940, 1939, 1938, 1937, 1936, 1935, 1934, 1933, 1932, 1931, 1930, 1929, 1928, 1927, 1926, 1925, 1924, 1923, 1921, 1920
125 BREEZE AVE	2020, 2017, 2010, 2006, 2005, 2004, 2003, 2001, 2000, 1999, 1996, 1995, 1992, 1991, 1990, 1986, 1985, 1981, 1980, 1976, 1975, 1972, 1971, 1970, 1969, 1967, 1966, 1965, 1964, 1963, 1962, 1961, 1960, 1958, 1957, 1956, 1955, 1954, 1952, 1951, 1950, 1949, 1948, 1947, 1946, 1945, 1944, 1942, 1940, 1939, 1938, 1937, 1936, 1935, 1934, 1933, 1932, 1931, 1930, 1929, 1928, 1927, 1926, 1925, 1924, 1923, 1921, 1920
125 BREEZE AVE	2017, 2014, 2010, 2006, 2005, 2004, 2003, 2001, 2000, 1999, 1996, 1995, 1992, 1991, 1990, 1986, 1985, 1981, 1980, 1976, 1975, 1972, 1971, 1970, 1969, 1967, 1966, 1965, 1964, 1963, 1962, 1961, 1960, 1958, 1957, 1956, 1955, 1954, 1952, 1951, 1950, 1949, 1948, 1947, 1946, 1945, 1944, 1942, 1940, 1939, 1938, 1937, 1936, 1935, 1934, 1933, 1932, 1931, 1930, 1929, 1928, 1927, 1926, 1925, 1924, 1923, 1921, 1920
125 BREEZE AVE	2020, 2017, 2014, 2010, 2005, 2004, 2003, 2001, 2000, 1999, 1996, 1995, 1992, 1991, 1990, 1986, 1985, 1981, 1980, 1976, 1975, 1972, 1971, 1970, 1969, 1967, 1966, 1965, 1964, 1963, 1962, 1961, 1960, 1958, 1957, 1956, 1955, 1954, 1952, 1951, 1950, 1949, 1948, 1947, 1946, 1945, 1944, 1942, 1940, 1939, 1938, 1937, 1936, 1935, 1934, 1933, 1932, 1931, 1930, 1929, 1928, 1927, 1926, 1925, 1924, 1923, 1921, 1920
125 BREEZE AVE	2020, 2017, 2014, 2006, 2005, 2004, 2003, 2001, 2000, 1999, 1996, 1995, 1992, 1991, 1990, 1986, 1985, 1981, 1980, 1976, 1975, 1972, 1971, 1970, 1969, 1967, 1966, 1965, 1964, 1963, 1962, 1961, 1960, 1958, 1957, 1956, 1955, 1954, 1952, 1951, 1950, 1949, 1948, 1947, 1946, 1945, 1944, 1942, 1940, 1939, 1938, 1937, 1936, 1935, 1934, 1933, 1932, 1931, 1930, 1929, 1928, 1927, 1926, 1925, 1924, 1923, 1921, 1920
125 BREEZE AVE	2020, 2017, 2014, 2010, 2006, 2004, 2003, 2001, 2000, 1999, 1996, 1995, 1992, 1991, 1990, 1986, 1985, 1981, 1980, 1976, 1975, 1972, 1971, 1970, 1969, 1967, 1966, 1965, 1964, 1963, 1962, 1961, 1960, 1958, 1957, 1956, 1955, 1954, 1952, 1951, 1950, 1949, 1948, 1947, 1946, 1945, 1944, 1942, 1940, 1939, 1938, 1937, 1936, 1935, 1934, 1933, 1932, 1931, 1930, 1929, 1928, 1927, 1926, 1925, 1924, 1923, 1921, 1920

FINDINGS

Address Researched	Address Not Identified in Research Source
125 BREEZE AVE	2020, 2017, 2014, 2010, 2006, 2005, 2004, 2003, 2001, 1999, 1996, 1995, 1992, 1991, 1990, 1986, 1985, 1981, 1980, 1976, 1975, 1972, 1971, 1970, 1969, 1967, 1966, 1965, 1964, 1963, 1962, 1961, 1960, 1958, 1957, 1956, 1955, 1954, 1952, 1951, 1950, 1949, 1948, 1947, 1946, 1945, 1944, 1942, 1940, 1939, 1938, 1937, 1936, 1935, 1934, 1933, 1932, 1931, 1930, 1929, 1928, 1927, 1926, 1925, 1924, 1923, 1921, 1920
125 BROOKS AVE	2020, 2017, 2014, 2010, 2006, 2005, 2004, 2003, 2001, 1999, 1996, 1995, 1992, 1991, 1990, 1986, 1985, 1981, 1980, 1976, 1975, 1972, 1971, 1970, 1969, 1967, 1966, 1965, 1964, 1963, 1962, 1961, 1960, 1958, 1957, 1956, 1955, 1954, 1952, 1951, 1950, 1949, 1948, 1947, 1946, 1945, 1944, 1942, 1940, 1939, 1938, 1937, 1936, 1935, 1934, 1933, 1932, 1931, 1930, 1929, 1928, 1927, 1926, 1925, 1924, 1923, 1921, 1920
125 BROOKS AVE	2020, 2017, 2014, 2010, 2006, 2004, 2003, 2001, 2000, 1999, 1996, 1995, 1992, 1991, 1990, 1986, 1985, 1981, 1980, 1976, 1975, 1972, 1971, 1970, 1969, 1967, 1966, 1965, 1964, 1963, 1962, 1961, 1960, 1958, 1957, 1956, 1955, 1954, 1952, 1951, 1950, 1949, 1948, 1947, 1946, 1945, 1944, 1942, 1940, 1939, 1938, 1937, 1936, 1935, 1934, 1933, 1932, 1931, 1930, 1929, 1928, 1927, 1926, 1925, 1924, 1923, 1921, 1920
125 BROOKS AVE	2020, 2017, 2014, 2006, 2005, 2004, 2003, 2001, 2000, 1999, 1996, 1995, 1992, 1991, 1990, 1986, 1985, 1981, 1980, 1976, 1975, 1972, 1971, 1970, 1969, 1967, 1966, 1965, 1964, 1963, 1962, 1961, 1960, 1958, 1957, 1956, 1955, 1954, 1952, 1951, 1950, 1949, 1948, 1947, 1946, 1945, 1944, 1942, 1940, 1939, 1938, 1937, 1936, 1935, 1934, 1933, 1932, 1931, 1930, 1929, 1928, 1927, 1926, 1925, 1924, 1923, 1921, 1920
125 BROOKS AVE	2017, 2014, 2010, 2006, 2005, 2004, 2003, 2001, 2000, 1999, 1996, 1995, 1992, 1991, 1990, 1986, 1985, 1981, 1980, 1976, 1975, 1972, 1971, 1970, 1969, 1967, 1966, 1965, 1964, 1963, 1962, 1961, 1960, 1958, 1957, 1956, 1955, 1954, 1952, 1951, 1950, 1949, 1948, 1947, 1946, 1945, 1944, 1942, 1940, 1939, 1938, 1937, 1936, 1935, 1934, 1933, 1932, 1931, 1930, 1929, 1928, 1927, 1926, 1925, 1924, 1923, 1921, 1920
125 BROOKS AVE	2020, 2017, 2010, 2006, 2005, 2004, 2003, 2001, 2000, 1999, 1996, 1995, 1992, 1991, 1990, 1986, 1985, 1981, 1980, 1976, 1975, 1972, 1971, 1970, 1969, 1967, 1966, 1965, 1964, 1963, 1962, 1961, 1960, 1958, 1957, 1956, 1955, 1954, 1952, 1951, 1950, 1949, 1948, 1947, 1946, 1945, 1944, 1942, 1940, 1939, 1938, 1937, 1936, 1935, 1934, 1933, 1932, 1931, 1930, 1929, 1928, 1927, 1926, 1925, 1924, 1923, 1921, 1920
125 BROOKS AVE	2020, 2017, 2014, 2010, 2006, 2005, 2004, 2003, 2001, 2000, 1999, 1996, 1995, 1992, 1991, 1990, 1986, 1985, 1981, 1980, 1976, 1975, 1972, 1971, 1970, 1969, 1967, 1966, 1965, 1964, 1963, 1962, 1961, 1960, 1958, 1957, 1956, 1955, 1954, 1952, 1951, 1950, 1949, 1948, 1947, 1946, 1945, 1944, 1942, 1940, 1939, 1938, 1937, 1936, 1935, 1934, 1933, 1932, 1931, 1930, 1929, 1928, 1927, 1926, 1925, 1924, 1923, 1921, 1920
125 BROOKS AVE	2020, 2017, 2014, 2010, 2006, 2005, 2004, 2003, 2001, 2000, 1999, 1996, 1995, 1992, 1990, 1986, 1985, 1981, 1980, 1976, 1975, 1972, 1971, 1970, 1969, 1967, 1966, 1965, 1964, 1963, 1962, 1961, 1960, 1958, 1957, 1956, 1955, 1954, 1952, 1951, 1950, 1949, 1948, 1947, 1946, 1945, 1944, 1942, 1940, 1939, 1938, 1937, 1936, 1935, 1934, 1933, 1932, 1931, 1930, 1929, 1928, 1927, 1926, 1925, 1924, 1923, 1921, 1920
125 BROOKS AVE	2020, 2017, 2014, 2010, 2006, 2005, 2004, 2003, 2001, 2000, 1999, 1996, 1992, 1991, 1990, 1986, 1985, 1981, 1980, 1976, 1975, 1972, 1971, 1970, 1969, 1967, 1966, 1965, 1964, 1963, 1962, 1961, 1960, 1958, 1957, 1956, 1955, 1954, 1952, 1951, 1950, 1949, 1948, 1947, 1946, 1945, 1944, 1942, 1940, 1939, 1938, 1937, 1936, 1935, 1934, 1933, 1932, 1931, 1930, 1929, 1928, 1927, 1926, 1925, 1924, 1923, 1921, 1920

FINDINGS

Address Researched	Address Not Identified in Research Source
125 BROOKS AVE	2020, 2017, 2014, 2010, 2006, 2005, 2004, 2003, 2001, 2000, 1999, 1996, 1995, 1992, 1991, 1990, 1986, 1985, 1981, 1980, 1976, 1972, 1971, 1970, 1969, 1967, 1966, 1965, 1964, 1963, 1962, 1961, 1960, 1958, 1957, 1956, 1955, 1954, 1952, 1951, 1950, 1949, 1948, 1947, 1946, 1945, 1944, 1942, 1940, 1939, 1938, 1937, 1936, 1935, 1934, 1933, 1932, 1931, 1930, 1929, 1928, 1927, 1926, 1925, 1924, 1923, 1921, 1920
125 BROOKS AVE	2020, 2017, 2014, 2010, 2006, 2005, 2004, 2003, 2001, 2000, 1999, 1996, 1995, 1992, 1991, 1990, 1986, 1985, 1981, 1980, 1976, 1975, 1972, 1971, 1970, 1969, 1967, 1966, 1965, 1964, 1963, 1962, 1961, 1960, 1957, 1956, 1955, 1954, 1952, 1951, 1950, 1949, 1948, 1947, 1946, 1945, 1944, 1942, 1940, 1939, 1938, 1937, 1936, 1935, 1934, 1933, 1932, 1931, 1930, 1929, 1928, 1927, 1926, 1925, 1924, 1923, 1921, 1920
125 BROOKS AVE	2020, 2017, 2014, 2010, 2006, 2005, 2004, 2003, 2001, 2000, 1999, 1996, 1995, 1992, 1991, 1990, 1986, 1985, 1981, 1980, 1976, 1975, 1972, 1971, 1970, 1969, 1967, 1966, 1965, 1964, 1963, 1961, 1960, 1958, 1957, 1956, 1955, 1954, 1952, 1951, 1950, 1949, 1948, 1947, 1946, 1945, 1944, 1942, 1940, 1939, 1938, 1937, 1936, 1935, 1934, 1933, 1932, 1931, 1930, 1929, 1928, 1927, 1926, 1925, 1924, 1923, 1921, 1920
125 BROOKS AVE	2020, 2017, 2014, 2010, 2006, 2005, 2004, 2003, 2001, 2000, 1999, 1996, 1995, 1992, 1991, 1990, 1986, 1985, 1981, 1980, 1976, 1975, 1972, 1971, 1970, 1969, 1967, 1966, 1965, 1964, 1963, 1962, 1961, 1960, 1958, 1957, 1956, 1955, 1954, 1952, 1951, 1950, 1949, 1948, 1947, 1946, 1945, 1944, 1942, 1940, 1939, 1938, 1937, 1936, 1935, 1934, 1932, 1931, 1930, 1929, 1928, 1927, 1926, 1925, 1924, 1923, 1921, 1920
125 BROOKS AVE	2020, 2017, 2014, 2010, 2006, 2005, 2004, 2003, 2001, 2000, 1999, 1996, 1995, 1992, 1991, 1990, 1986, 1985, 1981, 1980, 1976, 1975, 1972, 1971, 1970, 1969, 1967, 1966, 1965, 1964, 1963, 1962, 1961, 1960, 1958, 1957, 1956, 1955, 1954, 1952, 1951, 1950, 1949, 1948, 1947, 1946, 1945, 1944, 1942, 1940, 1939, 1938, 1937, 1936, 1935, 1934, 1933, 1932, 1931, 1930, 1929, 1927, 1926, 1925, 1924, 1923, 1921, 1920
125 PARK AVE	2020, 2017, 2014, 2010, 2006, 2005, 2004, 2003, 2001, 2000, 1999, 1996, 1992, 1991, 1990, 1986, 1985, 1981, 1980, 1976, 1975, 1972, 1971, 1970, 1969, 1967, 1966, 1965, 1964, 1963, 1962, 1961, 1960, 1958, 1957, 1956, 1955, 1954, 1952, 1951, 1950, 1949, 1948, 1947, 1946, 1945, 1944, 1942, 1940, 1939, 1938, 1937, 1936, 1935, 1934, 1933, 1932, 1931, 1930, 1929, 1928, 1927, 1926, 1925, 1924, 1923, 1921, 1920
125 PARK PL	2020, 2017, 2014, 2010, 2006, 2005, 2004, 2003, 2001, 2000, 1999, 1996, 1995, 1992, 1991, 1990, 1986, 1981, 1980, 1976, 1975, 1972, 1971, 1970, 1969, 1967, 1966, 1965, 1964, 1963, 1962, 1961, 1960, 1958, 1957, 1956, 1955, 1954, 1952, 1951, 1950, 1949, 1948, 1947, 1946, 1945, 1944, 1942, 1940, 1939, 1938, 1937, 1936, 1935, 1934, 1933, 1932, 1931, 1930, 1929, 1928, 1927, 1926, 1925, 1924, 1923, 1921, 1920
125 PARK PL	2020, 2017, 2014, 2010, 2006, 2005, 2004, 2003, 2001, 2000, 1999, 1996, 1992, 1991, 1990, 1986, 1985, 1981, 1980, 1976, 1975, 1972, 1971, 1970, 1969, 1967, 1966, 1965, 1964, 1963, 1962, 1961, 1960, 1958, 1957, 1956, 1955, 1954, 1952, 1951, 1950, 1949, 1948, 1947, 1946, 1945, 1944, 1942, 1940, 1939, 1938, 1937, 1936, 1935, 1934, 1933, 1932, 1931, 1930, 1929, 1928, 1927, 1926, 1925, 1924, 1923, 1921, 1920
125 PARK PL	2020, 2017, 2014, 2010, 2006, 2005, 2004, 2003, 2001, 2000, 1999, 1996, 1995, 1991, 1990, 1986, 1985, 1981, 1980, 1976, 1975, 1972, 1971, 1970, 1969, 1967, 1966, 1965, 1964, 1963, 1962, 1961, 1960, 1958, 1957, 1956, 1955, 1954, 1952, 1951, 1950, 1949, 1948, 1947, 1946, 1945, 1944, 1942, 1940, 1939, 1938, 1937, 1936, 1935, 1934, 1933, 1932, 1931, 1930, 1929, 1928, 1927, 1926, 1925, 1924, 1923, 1921, 1920

FINDINGS

Address Researched	Address Not Identified in Research Source
125 PARK PL	2020, 2017, 2014, 2010, 2006, 2005, 2004, 2003, 2001, 2000, 1999, 1996, 1995, 1992, 1991, 1990, 1986, 1985, 1981, 1976, 1975, 1972, 1971, 1970, 1969, 1967, 1966, 1965, 1964, 1963, 1962, 1961, 1960, 1958, 1957, 1956, 1955, 1954, 1952, 1951, 1950, 1949, 1948, 1947, 1946, 1945, 1944, 1942, 1940, 1939, 1938, 1937, 1936, 1935, 1934, 1933, 1932, 1931, 1930, 1929, 1928, 1927, 1926, 1925, 1924, 1923, 1921, 1920
125 PARK PL	2017, 2014, 2010, 2006, 2005, 2004, 2003, 2001, 2000, 1999, 1996, 1995, 1992, 1991, 1990, 1986, 1985, 1981, 1980, 1976, 1975, 1972, 1971, 1970, 1969, 1967, 1966, 1965, 1964, 1963, 1962, 1961, 1960, 1958, 1957, 1956, 1955, 1954, 1952, 1951, 1950, 1949, 1948, 1947, 1946, 1945, 1944, 1942, 1940, 1939, 1938, 1937, 1936, 1935, 1934, 1933, 1932, 1931, 1930, 1929, 1928, 1927, 1926, 1925, 1924, 1923, 1921, 1920
125 PARK PL	2020, 2017, 2010, 2006, 2005, 2004, 2003, 2001, 2000, 1999, 1996, 1995, 1992, 1991, 1990, 1986, 1985, 1981, 1980, 1976, 1975, 1972, 1971, 1970, 1969, 1967, 1966, 1965, 1964, 1963, 1962, 1961, 1960, 1958, 1957, 1956, 1955, 1954, 1952, 1951, 1950, 1949, 1948, 1947, 1946, 1945, 1944, 1942, 1940, 1939, 1938, 1937, 1936, 1935, 1934, 1933, 1932, 1931, 1930, 1929, 1928, 1927, 1926, 1925, 1924, 1923, 1921, 1920
125 PARK PL	2020, 2017, 2014, 2006, 2005, 2004, 2003, 2001, 2000, 1999, 1996, 1995, 1992, 1991, 1990, 1986, 1985, 1981, 1980, 1976, 1975, 1972, 1971, 1970, 1969, 1967, 1966, 1965, 1964, 1963, 1962, 1961, 1960, 1958, 1957, 1956, 1955, 1954, 1952, 1951, 1950, 1949, 1948, 1947, 1946, 1945, 1944, 1942, 1940, 1939, 1938, 1937, 1936, 1935, 1934, 1933, 1932, 1931, 1930, 1929, 1928, 1927, 1926, 1925, 1924, 1923, 1921, 1920
125 PARK PL	2020, 2017, 2014, 2010, 2005, 2004, 2003, 2001, 2000, 1999, 1996, 1995, 1992, 1991, 1990, 1986, 1985, 1981, 1980, 1976, 1975, 1972, 1971, 1970, 1969, 1967, 1966, 1965, 1964, 1963, 1962, 1961, 1960, 1958, 1957, 1956, 1955, 1954, 1952, 1951, 1950, 1949, 1948, 1947, 1946, 1945, 1944, 1942, 1940, 1939, 1938, 1937, 1936, 1935, 1934, 1933, 1932, 1931, 1930, 1929, 1928, 1927, 1926, 1925, 1924, 1923, 1921, 1920
125 PARK PL	2020, 2017, 2014, 2010, 2006, 2005, 2004, 2003, 2001, 1999, 1996, 1995, 1992, 1991, 1990, 1986, 1985, 1981, 1980, 1976, 1975, 1972, 1971, 1970, 1969, 1967, 1966, 1965, 1964, 1963, 1962, 1961, 1960, 1958, 1957, 1956, 1955, 1954, 1952, 1951, 1950, 1949, 1948, 1947, 1946, 1945, 1944, 1942, 1940, 1939, 1938, 1937, 1936, 1935, 1934, 1933, 1932, 1931, 1930, 1929, 1928, 1927, 1926, 1925, 1924, 1923, 1921, 1920
125 PARK PL	2020, 2017, 2014, 2010, 2006, 2005, 2004, 2003, 2001, 2000, 1999, 1996, 1995, 1992, 1991, 1990, 1986, 1985, 1981, 1980, 1976, 1975, 1972, 1971, 1970, 1969, 1967, 1966, 1965, 1964, 1963, 1962, 1961, 1960, 1958, 1957, 1956, 1955, 1954, 1952, 1951, 1950, 1949, 1948, 1947, 1946, 1945, 1944, 1942, 1940, 1939, 1938, 1937, 1936, 1935, 1934, 1932, 1931, 1930, 1929, 1928, 1927, 1926, 1925, 1924, 1923, 1921, 1920
125 PARK PL	2020, 2017, 2014, 2010, 2006, 2005, 2004, 2003, 2001, 2000, 1999, 1996, 1995, 1992, 1991, 1990, 1986, 1985, 1981, 1980, 1976, 1975, 1972, 1971, 1970, 1969, 1967, 1966, 1965, 1964, 1963, 1962, 1961, 1960, 1958, 1957, 1956, 1955, 1952, 1951, 1950, 1949, 1948, 1947, 1946, 1945, 1944, 1942, 1940, 1939, 1938, 1937, 1936, 1935, 1934, 1933, 1932, 1931, 1930, 1929, 1928, 1927, 1926, 1925, 1924, 1923, 1921, 1920

FINDINGS

Address Researched	Address Not Identified in Research Source
125 PARK PL	2020, 2017, 2014, 2010, 2006, 2005, 2004, 2003, 2001, 2000, 1999, 1996, 1995, 1992, 1991, 1990, 1986, 1985, 1981, 1980, 1976, 1975, 1972, 1971, 1970, 1969, 1967, 1966, 1965, 1964, 1963, 1962, 1961, 1960, 1958, 1957, 1956, 1955, 1954, 1952, 1951, 1950, 1949, 1948, 1947, 1946, 1945, 1944, 1942, 1940, 1939, 1938, 1937, 1935, 1934, 1933, 1932, 1931, 1930, 1929, 1928, 1927, 1926, 1925, 1924, 1923, 1921, 1920
125 PARK PL	2020, 2017, 2014, 2010, 2006, 2005, 2004, 2003, 2001, 2000, 1999, 1996, 1995, 1992, 1991, 1990, 1986, 1985, 1981, 1980, 1976, 1975, 1972, 1971, 1970, 1969, 1967, 1966, 1965, 1964, 1963, 1962, 1961, 1960, 1957, 1956, 1955, 1954, 1952, 1951, 1950, 1949, 1948, 1947, 1946, 1945, 1944, 1942, 1940, 1939, 1938, 1937, 1936, 1935, 1934, 1933, 1932, 1931, 1930, 1929, 1928, 1927, 1926, 1925, 1924, 1923, 1921, 1920
125 PARK PL	2020, 2017, 2014, 2010, 2006, 2005, 2004, 2003, 2001, 2000, 1999, 1996, 1995, 1992, 1991, 1990, 1986, 1985, 1981, 1980, 1976, 1975, 1972, 1971, 1970, 1969, 1967, 1966, 1965, 1964, 1963, 1962, 1961, 1960, 1958, 1957, 1956, 1955, 1954, 1952, 1951, 1950, 1949, 1948, 1947, 1946, 1945, 1944, 1942, 1940, 1939, 1938, 1937, 1936, 1935, 1934, 1933, 1932, 1931, 1930, 1929, 1928, 1927, 1926, 1925, 1924, 1923, 1921
125 PARK PL	2020, 2017, 2014, 2010, 2006, 2005, 2004, 2003, 2001, 2000, 1999, 1996, 1995, 1992, 1991, 1990, 1986, 1985, 1981, 1980, 1976, 1975, 1972, 1971, 1970, 1969, 1967, 1966, 1965, 1964, 1963, 1962, 1961, 1960, 1958, 1957, 1956, 1955, 1954, 1952, 1951, 1950, 1949, 1948, 1947, 1946, 1945, 1944, 1942, 1940, 1939, 1938, 1937, 1936, 1935, 1934, 1933, 1932, 1931, 1930, 1929, 1928, 1927, 1926, 1925, 1923, 1921, 1920
125 VISTA PL	2020, 2017, 2014, 2010, 2006, 2005, 2004, 2003, 2001, 2000, 1999, 1996, 1995, 1992, 1991, 1990, 1986, 1985, 1981, 1980, 1976, 1975, 1972, 1971, 1970, 1969, 1967, 1966, 1965, 1964, 1963, 1962, 1961, 1960, 1958, 1957, 1956, 1955, 1954, 1952, 1951, 1950, 1949, 1948, 1947, 1946, 1945, 1944, 1942, 1940, 1939, 1938, 1937, 1936, 1935, 1934, 1933, 1932, 1931, 1930, 1929, 1927, 1926, 1925, 1924, 1923, 1921, 1920
125 VISTA PL	2020, 2017, 2014, 2010, 2006, 2005, 2004, 2003, 2001, 2000, 1999, 1996, 1995, 1992, 1991, 1990, 1986, 1985, 1981, 1980, 1976, 1975, 1972, 1971, 1970, 1969, 1967, 1966, 1965, 1964, 1963, 1962, 1961, 1960, 1958, 1957, 1956, 1955, 1954, 1952, 1951, 1950, 1949, 1948, 1947, 1946, 1945, 1944, 1942, 1940, 1939, 1938, 1937, 1936, 1935, 1934, 1933, 1932, 1931, 1930, 1929, 1928, 1927, 1926, 1925, 1923, 1921, 1920
125 VISTA PL	2020, 2017, 2014, 2010, 2006, 2005, 2004, 2003, 2001, 2000, 1999, 1996, 1995, 1992, 1991, 1990, 1986, 1985, 1981, 1980, 1976, 1975, 1972, 1971, 1970, 1969, 1967, 1966, 1965, 1964, 1963, 1962, 1961, 1960, 1958, 1957, 1956, 1955, 1954, 1952, 1951, 1950, 1949, 1948, 1947, 1946, 1945, 1944, 1942, 1940, 1939, 1938, 1937, 1935, 1934, 1933, 1932, 1931, 1930, 1929, 1928, 1927, 1926, 1925, 1924, 1923, 1921, 1920
125 VISTA PL	2020, 2017, 2014, 2010, 2006, 2004, 2003, 2001, 2000, 1999, 1996, 1995, 1992, 1991, 1990, 1986, 1985, 1981, 1980, 1976, 1975, 1972, 1971, 1970, 1969, 1967, 1966, 1965, 1964, 1963, 1962, 1961, 1960, 1958, 1957, 1956, 1955, 1954, 1952, 1951, 1950, 1949, 1948, 1947, 1946, 1945, 1944, 1942, 1940, 1939, 1938, 1937, 1936, 1935, 1934, 1933, 1932, 1931, 1930, 1929, 1928, 1927, 1926, 1925, 1924, 1923, 1921, 1920
125 VISTA PL	2020, 2017, 2014, 2006, 2005, 2004, 2003, 2001, 2000, 1999, 1996, 1995, 1992, 1991, 1990, 1986, 1985, 1981, 1980, 1976, 1975, 1972, 1971, 1970, 1969, 1967, 1966, 1965, 1964, 1963, 1962, 1961, 1960, 1958, 1957, 1956, 1955, 1954, 1952, 1951, 1950, 1949, 1948, 1947, 1946, 1945, 1944, 1942, 1940, 1939, 1938, 1937, 1936, 1935, 1934, 1933, 1932, 1931, 1930, 1929, 1928, 1927, 1926, 1925, 1924, 1923, 1921, 1920

FINDINGS

Address Researched	Address Not Identified in Research Source
125 VISTA PL	2020, 2017, 2010, 2006, 2005, 2004, 2003, 2001, 2000, 1999, 1996, 1995, 1992, 1991, 1990, 1986, 1985, 1981, 1980, 1976, 1975, 1972, 1971, 1970, 1969, 1967, 1966, 1965, 1964, 1963, 1962, 1961, 1960, 1958, 1957, 1956, 1955, 1954, 1952, 1951, 1950, 1949, 1948, 1947, 1946, 1945, 1944, 1942, 1940, 1939, 1938, 1937, 1936, 1935, 1934, 1933, 1932, 1931, 1930, 1929, 1928, 1927, 1926, 1925, 1924, 1923, 1921, 1920
125 VISTA PL	2020, 2017, 2014, 2010, 2006, 2005, 2004, 2003, 2001, 2000, 1999, 1996, 1992, 1991, 1990, 1986, 1985, 1981, 1980, 1976, 1975, 1972, 1971, 1970, 1969, 1967, 1966, 1965, 1964, 1963, 1962, 1961, 1960, 1958, 1957, 1956, 1955, 1954, 1952, 1951, 1950, 1949, 1948, 1947, 1946, 1945, 1944, 1942, 1940, 1939, 1938, 1937, 1936, 1935, 1934, 1933, 1932, 1931, 1930, 1929, 1928, 1927, 1926, 1925, 1924, 1923, 1921, 1920
125 VISTA PL	2020, 2017, 2014, 2010, 2006, 2005, 2004, 2003, 2001, 1999, 1996, 1995, 1992, 1991, 1990, 1986, 1985, 1981, 1980, 1976, 1975, 1972, 1971, 1970, 1969, 1967, 1966, 1965, 1964, 1963, 1962, 1961, 1960, 1958, 1957, 1956, 1955, 1954, 1952, 1951, 1950, 1949, 1948, 1947, 1946, 1945, 1944, 1942, 1940, 1939, 1938, 1937, 1936, 1935, 1934, 1933, 1932, 1931, 1930, 1929, 1928, 1927, 1926, 1925, 1924, 1923, 1921, 1920
126 BREEZE AVE	2020, 2017, 2014, 2010, 2006, 2005, 2004, 2003, 2001, 2000, 1999, 1996, 1992, 1991, 1990, 1986, 1985, 1981, 1980, 1976, 1975, 1972, 1971, 1970, 1969, 1967, 1966, 1965, 1964, 1963, 1962, 1961, 1960, 1958, 1957, 1956, 1955, 1954, 1952, 1951, 1950, 1949, 1948, 1947, 1946, 1945, 1944, 1942, 1940, 1939, 1938, 1937, 1936, 1935, 1934, 1933, 1932, 1931, 1930, 1929, 1928, 1927, 1926, 1925, 1924, 1923, 1921, 1920
126 BREEZE AVE	2020, 2017, 2014, 2010, 2006, 2005, 2004, 2003, 2001, 2000, 1999, 1996, 1995, 1992, 1991, 1990, 1986, 1985, 1981, 1976, 1975, 1972, 1971, 1970, 1969, 1967, 1966, 1965, 1964, 1963, 1962, 1961, 1960, 1958, 1957, 1956, 1955, 1954, 1952, 1951, 1950, 1949, 1948, 1947, 1946, 1945, 1944, 1942, 1940, 1939, 1938, 1937, 1936, 1935, 1934, 1933, 1932, 1931, 1930, 1929, 1928, 1927, 1926, 1925, 1924, 1923, 1921, 1920
126 BREEZE AVE	2020, 2017, 2014, 2010, 2006, 2005, 2004, 2003, 2001, 2000, 1999, 1996, 1995, 1992, 1991, 1990, 1986, 1985, 1981, 1980, 1976, 1972, 1971, 1970, 1969, 1967, 1966, 1965, 1964, 1963, 1962, 1961, 1960, 1958, 1957, 1956, 1955, 1954, 1952, 1951, 1950, 1949, 1948, 1947, 1946, 1945, 1944, 1942, 1940, 1939, 1938, 1937, 1936, 1935, 1934, 1933, 1932, 1931, 1930, 1929, 1928, 1927, 1926, 1925, 1924, 1923, 1921, 1920
126 BREEZE AVE	2020, 2017, 2014, 2010, 2006, 2005, 2004, 2003, 2001, 2000, 1999, 1996, 1995, 1992, 1991, 1990, 1986, 1985, 1981, 1980, 1976, 1975, 1972, 1971, 1969, 1967, 1966, 1965, 1964, 1963, 1962, 1961, 1960, 1958, 1957, 1956, 1955, 1954, 1952, 1951, 1950, 1949, 1948, 1947, 1946, 1945, 1944, 1942, 1940, 1939, 1938, 1937, 1936, 1935, 1934, 1933, 1932, 1931, 1930, 1929, 1928, 1927, 1926, 1925, 1924, 1923, 1921, 1920
126 BREEZE AVE	2020, 2017, 2014, 2006, 2005, 2004, 2003, 2001, 2000, 1999, 1996, 1995, 1992, 1991, 1990, 1986, 1985, 1981, 1980, 1976, 1975, 1972, 1971, 1970, 1969, 1967, 1966, 1965, 1964, 1963, 1962, 1961, 1960, 1958, 1957, 1956, 1955, 1954, 1952, 1951, 1950, 1949, 1948, 1947, 1946, 1945, 1944, 1942, 1940, 1939, 1938, 1937, 1936, 1935, 1934, 1933, 1932, 1931, 1930, 1929, 1928, 1927, 1926, 1925, 1924, 1923, 1921, 1920

FINDINGS

Address Researched	Address Not Identified in Research Source
126 BREEZE AVE	2020, 2017, 2014, 2010, 2005, 2004, 2003, 2001, 2000, 1999, 1996, 1995, 1992, 1991, 1990, 1986, 1985, 1981, 1980, 1976, 1975, 1972, 1971, 1970, 1969, 1967, 1966, 1965, 1964, 1963, 1962, 1961, 1960, 1958, 1957, 1956, 1955, 1954, 1952, 1951, 1950, 1949, 1948, 1947, 1946, 1945, 1944, 1942, 1940, 1939, 1938, 1937, 1936, 1935, 1934, 1933, 1932, 1931, 1930, 1929, 1928, 1927, 1926, 1925, 1924, 1923, 1921, 1920
126 BREEZE AVE	2020, 2017, 2010, 2006, 2005, 2004, 2003, 2001, 2000, 1999, 1996, 1995, 1992, 1991, 1990, 1986, 1985, 1981, 1980, 1976, 1975, 1972, 1971, 1970, 1969, 1967, 1966, 1965, 1964, 1963, 1962, 1961, 1960, 1958, 1957, 1956, 1955, 1954, 1952, 1951, 1950, 1949, 1948, 1947, 1946, 1945, 1944, 1942, 1940, 1939, 1938, 1937, 1936, 1935, 1934, 1933, 1932, 1931, 1930, 1929, 1928, 1927, 1926, 1925, 1924, 1923, 1921, 1920
126 BREEZE AVE	2020, 2017, 2014, 2010, 2006, 2005, 2004, 2003, 2001, 1999, 1996, 1995, 1992, 1991, 1990, 1986, 1985, 1981, 1980, 1976, 1975, 1972, 1971, 1970, 1969, 1967, 1966, 1965, 1964, 1963, 1962, 1961, 1960, 1958, 1957, 1956, 1955, 1954, 1952, 1951, 1950, 1949, 1948, 1947, 1946, 1945, 1944, 1942, 1940, 1939, 1938, 1937, 1936, 1935, 1934, 1933, 1932, 1931, 1930, 1929, 1928, 1927, 1926, 1925, 1924, 1923, 1921, 1920
126 BREEZE AVE	2020, 2017, 2014, 2010, 2006, 2004, 2003, 2001, 2000, 1999, 1996, 1995, 1992, 1991, 1990, 1986, 1985, 1981, 1980, 1976, 1975, 1972, 1971, 1970, 1969, 1967, 1966, 1965, 1964, 1963, 1962, 1961, 1960, 1958, 1957, 1956, 1955, 1954, 1952, 1951, 1950, 1949, 1948, 1947, 1946, 1945, 1944, 1942, 1940, 1939, 1938, 1937, 1936, 1935, 1934, 1933, 1932, 1931, 1930, 1929, 1928, 1927, 1926, 1925, 1924, 1923, 1921, 1920
126 BREEZE AVE	2020, 2017, 2014, 2010, 2006, 2005, 2004, 2003, 2001, 2000, 1999, 1996, 1995, 1992, 1991, 1990, 1986, 1985, 1981, 1980, 1976, 1975, 1972, 1971, 1970, 1969, 1967, 1966, 1965, 1964, 1963, 1962, 1961, 1960, 1958, 1957, 1956, 1955, 1954, 1952, 1951, 1950, 1949, 1948, 1947, 1946, 1945, 1944, 1942, 1940, 1939, 1938, 1937, 1936, 1935, 1934, 1932, 1931, 1930, 1929, 1928, 1927, 1926, 1925, 1924, 1923, 1921, 1920
126 BREEZE AVE	2020, 2017, 2014, 2010, 2006, 2005, 2004, 2003, 2001, 2000, 1999, 1996, 1995, 1992, 1991, 1990, 1986, 1985, 1981, 1980, 1976, 1975, 1972, 1971, 1970, 1969, 1967, 1966, 1965, 1964, 1963, 1962, 1961, 1960, 1958, 1957, 1956, 1955, 1954, 1952, 1951, 1950, 1949, 1948, 1947, 1946, 1945, 1944, 1942, 1940, 1939, 1938, 1937, 1936, 1935, 1934, 1933, 1932, 1931, 1930, 1929, 1927, 1926, 1925, 1924, 1923, 1921, 1920
126 BREEZE AVE	2020, 2017, 2014, 2010, 2006, 2005, 2004, 2003, 2001, 2000, 1999, 1996, 1995, 1992, 1991, 1990, 1986, 1985, 1981, 1980, 1976, 1975, 1972, 1971, 1970, 1969, 1967, 1966, 1965, 1964, 1963, 1962, 1961, 1960, 1958, 1957, 1956, 1955, 1954, 1952, 1951, 1950, 1949, 1948, 1947, 1946, 1945, 1944, 1942, 1940, 1939, 1938, 1937, 1936, 1935, 1934, 1933, 1932, 1931, 1930, 1929, 1928, 1927, 1926, 1925, 1924, 1923, 1921, 1920
126 BREEZE AVE	2020, 2017, 2014, 2010, 2006, 2005, 2004, 2003, 2001, 2000, 1999, 1996, 1995, 1992, 1991, 1990, 1986, 1985, 1981, 1980, 1976, 1975, 1972, 1971, 1970, 1969, 1967, 1966, 1965, 1964, 1963, 1962, 1961, 1960, 1957, 1956, 1955, 1954, 1952, 1951, 1950, 1949, 1948, 1947, 1946, 1945, 1944, 1942, 1940, 1939, 1938, 1937, 1936, 1935, 1934, 1933, 1932, 1931, 1930, 1929, 1928, 1927, 1926, 1925, 1924, 1923, 1921, 1920

FINDINGS

Address Researched	Address Not Identified in Research Source
126 BROOKS AVE	2020, 2017, 2014, 2010, 2006, 2005, 2004, 2003, 2001, 2000, 1999, 1996, 1995, 1992, 1991, 1990, 1986, 1985, 1981, 1980, 1976, 1975, 1972, 1971, 1970, 1969, 1967, 1966, 1965, 1964, 1963, 1962, 1961, 1960, 1958, 1957, 1956, 1955, 1954, 1952, 1951, 1950, 1949, 1948, 1947, 1946, 1945, 1944, 1942, 1940, 1939, 1938, 1937, 1936, 1935, 1934, 1933, 1932, 1931, 1930, 1929, 1927, 1926, 1925, 1924, 1923, 1921, 1920
126 BROOKS AVE	2020, 2017, 2014, 2010, 2006, 2005, 2004, 2003, 2001, 2000, 1999, 1996, 1995, 1992, 1991, 1990, 1986, 1985, 1981, 1980, 1976, 1975, 1972, 1971, 1970, 1969, 1967, 1966, 1965, 1964, 1963, 1962, 1961, 1960, 1958, 1957, 1956, 1955, 1954, 1952, 1951, 1950, 1949, 1948, 1947, 1946, 1945, 1944, 1942, 1940, 1939, 1938, 1937, 1936, 1935, 1934, 1932, 1931, 1930, 1929, 1928, 1927, 1926, 1925, 1924, 1923, 1921, 1920
126 THORNTON PL	2020, 2017, 2014, 2010, 2006, 2005, 2004, 2003, 2001, 2000, 1999, 1996, 1995, 1992, 1991, 1990, 1986, 1985, 1981, 1980, 1976, 1975, 1972, 1971, 1970, 1969, 1967, 1966, 1965, 1964, 1963, 1962, 1961, 1960, 1958, 1957, 1956, 1955, 1954, 1952, 1951, 1950, 1949, 1948, 1947, 1946, 1945, 1944, 1942, 1940, 1939, 1938, 1937, 1936, 1935, 1934, 1932, 1931, 1930, 1929, 1928, 1927, 1926, 1925, 1924, 1923, 1921, 1920
126 THORNTON PL	2020, 2017, 2014, 2010, 2006, 2005, 2004, 2003, 2001, 2000, 1999, 1996, 1995, 1992, 1991, 1990, 1986, 1985, 1981, 1980, 1976, 1975, 1972, 1971, 1970, 1969, 1967, 1966, 1965, 1964, 1963, 1962, 1961, 1960, 1958, 1957, 1956, 1955, 1952, 1951, 1950, 1949, 1948, 1947, 1946, 1945, 1944, 1942, 1940, 1939, 1938, 1937, 1936, 1935, 1934, 1933, 1932, 1931, 1930, 1929, 1928, 1927, 1926, 1925, 1924, 1923, 1921, 1920
126 THORNTON PL	2020, 2017, 2014, 2010, 2006, 2005, 2004, 2003, 2001, 2000, 1999, 1996, 1995, 1992, 1991, 1990, 1986, 1985, 1981, 1980, 1976, 1975, 1972, 1971, 1970, 1969, 1967, 1966, 1965, 1964, 1963, 1962, 1961, 1960, 1958, 1957, 1956, 1955, 1954, 1952, 1951, 1950, 1949, 1948, 1947, 1946, 1945, 1944, 1942, 1940, 1939, 1938, 1937, 1935, 1934, 1933, 1932, 1931, 1930, 1929, 1928, 1927, 1926, 1925, 1924, 1923, 1921, 1920
126 THORNTON PL	2020, 2017, 2014, 2010, 2006, 2005, 2004, 2003, 2001, 2000, 1999, 1996, 1995, 1992, 1991, 1990, 1986, 1985, 1981, 1980, 1976, 1975, 1972, 1971, 1970, 1969, 1967, 1966, 1964, 1963, 1962, 1961, 1960, 1958, 1957, 1956, 1955, 1954, 1952, 1951, 1950, 1949, 1948, 1947, 1946, 1945, 1944, 1942, 1940, 1939, 1938, 1937, 1936, 1935, 1934, 1933, 1932, 1931, 1930, 1929, 1928, 1927, 1926, 1925, 1924, 1923, 1921, 1920
126 THORNTON PL	2020, 2017, 2014, 2010, 2006, 2005, 2004, 2003, 2001, 2000, 1999, 1996, 1995, 1992, 1991, 1990, 1986, 1985, 1981, 1980, 1976, 1975, 1972, 1971, 1970, 1969, 1967, 1966, 1965, 1964, 1963, 1961, 1960, 1958, 1957, 1956, 1955, 1954, 1952, 1951, 1950, 1949, 1948, 1947, 1946, 1945, 1944, 1942, 1940, 1939, 1938, 1937, 1936, 1935, 1934, 1933, 1932, 1931, 1930, 1929, 1928, 1927, 1926, 1925, 1924, 1923, 1921, 1920
126 THORNTON PL	2020, 2017, 2014, 2010, 2006, 2005, 2004, 2003, 2001, 2000, 1999, 1996, 1995, 1992, 1991, 1990, 1986, 1985, 1981, 1980, 1976, 1975, 1972, 1971, 1970, 1969, 1967, 1966, 1965, 1964, 1963, 1962, 1961, 1960, 1957, 1956, 1955, 1954, 1952, 1951, 1950, 1949, 1948, 1947, 1946, 1945, 1944, 1942, 1940, 1939, 1938, 1937, 1936, 1935, 1934, 1933, 1932, 1931, 1930, 1929, 1928, 1927, 1926, 1925, 1924, 1923, 1921, 1920
126 THORNTON PL	2020, 2017, 2014, 2010, 2006, 2005, 2004, 2003, 2001, 2000, 1999, 1996, 1995, 1992, 1991, 1990, 1986, 1985, 1981, 1980, 1976, 1975, 1972, 1971, 1970, 1969, 1967, 1966, 1965, 1964, 1963, 1962, 1961, 1960, 1958, 1957, 1956, 1955, 1954, 1952, 1951, 1950, 1949, 1948, 1947, 1946, 1945, 1944, 1942, 1940, 1939, 1938, 1937, 1936, 1935, 1934, 1933, 1932, 1931, 1930, 1929, 1927, 1926, 1925, 1924, 1923, 1921, 1920

FINDINGS

Address Researched	Address Not Identified in Research Source
126 VISTA PL	2020, 2017, 2014, 2010, 2006, 2005, 2004, 2003, 2001, 2000, 1999, 1996, 1995, 1992, 1991, 1990, 1986, 1985, 1981, 1980, 1976, 1975, 1972, 1971, 1970, 1969, 1967, 1966, 1965, 1964, 1963, 1962, 1961, 1960, 1958, 1957, 1956, 1955, 1954, 1952, 1951, 1950, 1949, 1948, 1947, 1946, 1945, 1944, 1942, 1940, 1939, 1938, 1937, 1936, 1935, 1934, 1933, 1932, 1931, 1930, 1929, 1927, 1926, 1925, 1924, 1923, 1921, 1920
126 VISTA PL	2020, 2017, 2014, 2010, 2006, 2005, 2004, 2003, 2001, 2000, 1999, 1996, 1995, 1992, 1991, 1990, 1986, 1985, 1981, 1980, 1976, 1975, 1972, 1971, 1970, 1969, 1967, 1966, 1965, 1964, 1963, 1962, 1961, 1960, 1958, 1957, 1956, 1955, 1954, 1952, 1951, 1950, 1949, 1948, 1947, 1946, 1945, 1944, 1942, 1940, 1939, 1938, 1937, 1936, 1935, 1934, 1933, 1932, 1931, 1930, 1929, 1928, 1927, 1926, 1925, 1924, 1923, 1921
126 VISTA PL	2020, 2017, 2014, 2010, 2006, 2005, 2004, 2003, 2001, 2000, 1999, 1996, 1995, 1992, 1991, 1990, 1986, 1985, 1981, 1980, 1976, 1975, 1972, 1971, 1970, 1969, 1967, 1966, 1965, 1964, 1963, 1962, 1961, 1960, 1957, 1956, 1955, 1954, 1952, 1951, 1950, 1949, 1948, 1947, 1946, 1945, 1944, 1942, 1940, 1939, 1938, 1937, 1936, 1935, 1934, 1933, 1932, 1931, 1930, 1929, 1928, 1927, 1926, 1925, 1924, 1923, 1921, 1920
126 VISTA PL	2020, 2017, 2014, 2010, 2006, 2005, 2004, 2003, 2001, 2000, 1999, 1996, 1995, 1992, 1991, 1990, 1986, 1985, 1981, 1980, 1976, 1975, 1972, 1971, 1970, 1969, 1967, 1966, 1965, 1964, 1963, 1962, 1961, 1960, 1958, 1957, 1956, 1955, 1952, 1951, 1950, 1949, 1948, 1947, 1946, 1945, 1944, 1942, 1940, 1939, 1938, 1937, 1936, 1935, 1934, 1933, 1932, 1931, 1930, 1929, 1928, 1927, 1926, 1925, 1924, 1923, 1921, 1920
126 VISTA PL	2020, 2017, 2014, 2010, 2006, 2005, 2004, 2003, 2001, 2000, 1999, 1996, 1995, 1992, 1991, 1990, 1986, 1985, 1981, 1980, 1976, 1975, 1972, 1971, 1970, 1969, 1967, 1966, 1965, 1964, 1963, 1962, 1961, 1960, 1958, 1957, 1956, 1955, 1954, 1952, 1951, 1950, 1949, 1948, 1947, 1946, 1945, 1944, 1942, 1940, 1939, 1938, 1937, 1935, 1934, 1933, 1932, 1931, 1930, 1929, 1928, 1927, 1926, 1925, 1924, 1923, 1921, 1920
316 BROOKS AVE	2020, 2017, 2014, 2006, 2005, 2004, 2003, 2001, 2000, 1999, 1996, 1995, 1992, 1991, 1990, 1986, 1985, 1981, 1980, 1976, 1975, 1972, 1971, 1970, 1969, 1967, 1966, 1965, 1964, 1963, 1962, 1961, 1960, 1958, 1957, 1956, 1955, 1954, 1952, 1951, 1950, 1949, 1948, 1947, 1946, 1945, 1944, 1942, 1940, 1939, 1938, 1937, 1936, 1935, 1934, 1933, 1932, 1931, 1930, 1929, 1928, 1927, 1926, 1925, 1924, 1923, 1921, 1920
316 BROOKS AVE	2020, 2017, 2010, 2006, 2005, 2004, 2003, 2001, 2000, 1999, 1996, 1995, 1992, 1991, 1990, 1986, 1985, 1981, 1980, 1976, 1975, 1972, 1971, 1970, 1969, 1967, 1966, 1965, 1964, 1963, 1962, 1961, 1960, 1958, 1957, 1956, 1955, 1954, 1952, 1951, 1950, 1949, 1948, 1947, 1946, 1945, 1944, 1942, 1940, 1939, 1938, 1937, 1936, 1935, 1934, 1933, 1932, 1931, 1930, 1929, 1928, 1927, 1926, 1925, 1924, 1923, 1921, 1920
316 BROOKS AVE	2017, 2014, 2010, 2006, 2005, 2004, 2003, 2001, 2000, 1999, 1996, 1995, 1992, 1991, 1990, 1986, 1985, 1981, 1980, 1976, 1975, 1972, 1971, 1970, 1969, 1967, 1966, 1965, 1964, 1963, 1962, 1961, 1960, 1958, 1957, 1956, 1955, 1954, 1952, 1951, 1950, 1949, 1948, 1947, 1946, 1945, 1944, 1942, 1940, 1939, 1938, 1937, 1936, 1935, 1934, 1933, 1932, 1931, 1930, 1929, 1928, 1927, 1926, 1925, 1924, 1923, 1921, 1920
316 VERNON AVE	2017, 2014, 2010, 2006, 2005, 2004, 2003, 2001, 2000, 1999, 1996, 1995, 1992, 1991, 1990, 1986, 1985, 1981, 1980, 1976, 1975, 1972, 1971, 1970, 1969, 1967, 1966, 1965, 1964, 1963, 1962, 1961, 1960, 1958, 1957, 1956, 1955, 1954, 1952, 1951, 1950, 1949, 1948, 1947, 1946, 1945, 1944, 1942, 1940, 1939, 1938, 1937, 1936, 1935, 1934, 1933, 1932, 1931, 1930, 1929, 1928, 1927, 1926, 1925, 1924, 1923, 1921, 1920

FINDINGS

Address Researched	Address Not Identified in Research Source
316 VERNON AVE	2020, 2017, 2010, 2006, 2005, 2004, 2003, 2001, 2000, 1999, 1996, 1995, 1992, 1991, 1990, 1986, 1985, 1981, 1980, 1976, 1975, 1972, 1971, 1970, 1969, 1967, 1966, 1965, 1964, 1963, 1962, 1961, 1960, 1958, 1957, 1956, 1955, 1954, 1952, 1951, 1950, 1949, 1948, 1947, 1946, 1945, 1944, 1942, 1940, 1939, 1938, 1937, 1936, 1935, 1934, 1933, 1932, 1931, 1930, 1929, 1928, 1927, 1926, 1925, 1924, 1923, 1921, 1920
316 VERNON AVE	2020, 2017, 2014, 2006, 2005, 2004, 2003, 2001, 2000, 1999, 1996, 1995, 1992, 1991, 1990, 1986, 1985, 1981, 1980, 1976, 1975, 1972, 1971, 1970, 1969, 1967, 1966, 1965, 1964, 1963, 1962, 1961, 1960, 1958, 1957, 1956, 1955, 1954, 1952, 1951, 1950, 1949, 1948, 1947, 1946, 1945, 1944, 1942, 1940, 1939, 1938, 1937, 1936, 1935, 1934, 1933, 1932, 1931, 1930, 1929, 1928, 1927, 1926, 1925, 1924, 1923, 1921, 1920
316 VERNON AVE	2020, 2017, 2014, 2010, 2005, 2004, 2003, 2001, 2000, 1999, 1996, 1995, 1992, 1991, 1990, 1986, 1985, 1981, 1980, 1976, 1975, 1972, 1971, 1970, 1969, 1967, 1966, 1965, 1964, 1963, 1962, 1961, 1960, 1958, 1957, 1956, 1955, 1954, 1952, 1951, 1950, 1949, 1948, 1947, 1946, 1945, 1944, 1942, 1940, 1939, 1938, 1937, 1936, 1935, 1934, 1933, 1932, 1931, 1930, 1929, 1928, 1927, 1926, 1925, 1924, 1923, 1921, 1920
316 VERNON AVE	2020, 2017, 2014, 2010, 2006, 2004, 2003, 2001, 2000, 1999, 1996, 1995, 1992, 1991, 1990, 1986, 1985, 1981, 1980, 1976, 1975, 1972, 1971, 1970, 1969, 1967, 1966, 1965, 1964, 1963, 1962, 1961, 1960, 1958, 1957, 1956, 1955, 1954, 1952, 1951, 1950, 1949, 1948, 1947, 1946, 1945, 1944, 1942, 1940, 1939, 1938, 1937, 1936, 1935, 1934, 1933, 1932, 1931, 1930, 1929, 1928, 1927, 1926, 1925, 1924, 1923, 1921, 1920
316 VERNON AVE	2020, 2017, 2014, 2010, 2006, 2005, 2004, 2003, 2001, 1999, 1996, 1995, 1992, 1991, 1990, 1986, 1985, 1981, 1980, 1976, 1975, 1972, 1971, 1970, 1969, 1967, 1966, 1965, 1964, 1963, 1962, 1961, 1960, 1958, 1957, 1956, 1955, 1954, 1952, 1951, 1950, 1949, 1948, 1947, 1946, 1945, 1944, 1942, 1940, 1939, 1938, 1937, 1936, 1935, 1934, 1933, 1932, 1931, 1930, 1929, 1928, 1927, 1926, 1925, 1924, 1923, 1921, 1920
316 VERNON AVE	2020, 2017, 2014, 2010, 2006, 2005, 2004, 2003, 2001, 2000, 1999, 1996, 1992, 1991, 1990, 1986, 1985, 1981, 1980, 1976, 1975, 1972, 1971, 1970, 1969, 1967, 1966, 1965, 1964, 1963, 1962, 1961, 1960, 1958, 1957, 1956, 1955, 1954, 1952, 1951, 1950, 1949, 1948, 1947, 1946, 1945, 1944, 1942, 1940, 1939, 1938, 1937, 1936, 1935, 1934, 1933, 1932, 1931, 1930, 1929, 1928, 1927, 1926, 1925, 1924, 1923, 1921, 1920
316 VERNON AVE	2020, 2017, 2014, 2010, 2006, 2005, 2004, 2003, 2001, 2000, 1999, 1996, 1995, 1991, 1990, 1986, 1985, 1981, 1980, 1976, 1975, 1972, 1971, 1970, 1969, 1967, 1966, 1965, 1964, 1963, 1962, 1961, 1960, 1958, 1957, 1956, 1955, 1954, 1952, 1951, 1950, 1949, 1948, 1947, 1946, 1945, 1944, 1942, 1940, 1939, 1938, 1937, 1936, 1935, 1934, 1933, 1932, 1931, 1930, 1929, 1928, 1927, 1926, 1925, 1924, 1923, 1921, 1920
316 VERNON AVE	2020, 2017, 2014, 2010, 2006, 2005, 2004, 2003, 2001, 2000, 1999, 1996, 1995, 1992, 1991, 1990, 1986, 1985, 1981, 1976, 1975, 1972, 1971, 1970, 1969, 1967, 1966, 1965, 1964, 1963, 1962, 1961, 1960, 1958, 1957, 1956, 1955, 1954, 1952, 1951, 1950, 1949, 1948, 1947, 1946, 1945, 1944, 1942, 1940, 1939, 1938, 1937, 1936, 1935, 1934, 1933, 1932, 1931, 1930, 1929, 1928, 1927, 1926, 1925, 1924, 1923, 1921, 1920
317 1/2 BROADWAY ST	2020, 2017, 2014, 2010, 2006, 2005, 2004, 2003, 2001, 2000, 1999, 1996, 1995, 1992, 1991, 1990, 1986, 1985, 1981, 1980, 1976, 1975, 1972, 1971, 1970, 1969, 1967, 1966, 1965, 1964, 1963, 1962, 1961, 1960, 1958, 1957, 1956, 1954, 1952, 1951, 1950, 1949, 1948, 1947, 1946, 1945, 1944, 1942, 1940, 1939, 1938, 1937, 1936, 1935, 1934, 1933, 1932, 1931, 1930, 1929, 1928, 1927, 1926, 1925, 1924, 1923, 1921, 1920

FINDINGS

Address Researched	Address Not Identified in Research Source
317 BROADWAY	2020, 2017, 2014, 2010, 2006, 2005, 2004, 2003, 2001, 2000, 1999, 1996, 1995, 1992, 1991, 1990, 1986, 1985, 1981, 1980, 1976, 1975, 1972, 1971, 1970, 1969, 1967, 1966, 1965, 1964, 1963, 1962, 1961, 1960, 1957, 1956, 1955, 1954, 1952, 1951, 1950, 1949, 1948, 1947, 1946, 1945, 1944, 1942, 1940, 1939, 1938, 1937, 1936, 1935, 1934, 1933, 1932, 1931, 1930, 1929, 1928, 1927, 1926, 1925, 1924, 1923, 1921, 1920
317 BROADWAY	2020, 2017, 2014, 2010, 2006, 2005, 2004, 2003, 2001, 2000, 1999, 1996, 1995, 1992, 1991, 1990, 1986, 1985, 1981, 1980, 1976, 1975, 1972, 1971, 1970, 1969, 1967, 1966, 1965, 1964, 1963, 1961, 1960, 1958, 1957, 1956, 1955, 1954, 1952, 1951, 1950, 1949, 1948, 1947, 1946, 1945, 1944, 1942, 1940, 1939, 1938, 1937, 1936, 1935, 1934, 1933, 1932, 1931, 1930, 1929, 1928, 1927, 1926, 1925, 1924, 1923, 1921, 1920
317 BROADWAY	2020, 2017, 2014, 2010, 2006, 2005, 2004, 2003, 2001, 2000, 1999, 1996, 1995, 1992, 1991, 1990, 1986, 1985, 1981, 1980, 1976, 1975, 1972, 1971, 1970, 1969, 1967, 1966, 1965, 1964, 1963, 1962, 1961, 1960, 1958, 1957, 1956, 1955, 1952, 1951, 1950, 1949, 1948, 1947, 1946, 1945, 1944, 1942, 1940, 1939, 1938, 1937, 1936, 1935, 1934, 1933, 1932, 1931, 1930, 1929, 1928, 1927, 1926, 1925, 1924, 1923, 1921, 1920
317 BROADWAY	2020, 2017, 2014, 2010, 2006, 2005, 2004, 2003, 2001, 2000, 1999, 1996, 1995, 1992, 1991, 1990, 1986, 1985, 1981, 1980, 1976, 1975, 1972, 1971, 1970, 1969, 1967, 1966, 1965, 1964, 1963, 1962, 1961, 1960, 1958, 1957, 1956, 1955, 1954, 1952, 1951, 1950, 1949, 1948, 1947, 1946, 1945, 1944, 1942, 1940, 1939, 1938, 1937, 1935, 1934, 1933, 1932, 1931, 1930, 1929, 1928, 1927, 1926, 1925, 1924, 1923, 1921, 1920
317 BROADWAY	2020, 2017, 2014, 2010, 2006, 2005, 2004, 2003, 2001, 2000, 1999, 1996, 1995, 1992, 1991, 1990, 1986, 1985, 1981, 1980, 1976, 1975, 1972, 1971, 1969, 1967, 1966, 1965, 1964, 1963, 1962, 1961, 1960, 1958, 1957, 1956, 1955, 1954, 1952, 1951, 1950, 1949, 1948, 1947, 1946, 1945, 1944, 1942, 1940, 1939, 1938, 1937, 1936, 1935, 1934, 1933, 1932, 1931, 1930, 1929, 1928, 1927, 1926, 1925, 1924, 1923, 1921, 1920
317 BROADWAY	2020, 2017, 2014, 2010, 2006, 2005, 2004, 2003, 2001, 2000, 1999, 1996, 1995, 1992, 1990, 1986, 1985, 1981, 1980, 1976, 1975, 1972, 1971, 1970, 1969, 1967, 1966, 1965, 1964, 1963, 1962, 1961, 1960, 1958, 1957, 1956, 1955, 1954, 1952, 1951, 1950, 1949, 1948, 1947, 1946, 1945, 1944, 1942, 1940, 1939, 1938, 1937, 1936, 1935, 1934, 1933, 1932, 1931, 1930, 1929, 1928, 1927, 1926, 1925, 1924, 1923, 1921, 1920
317 BROADWAY AVE	2020, 2017, 2014, 2010, 2006, 2005, 2004, 2003, 2001, 1999, 1996, 1995, 1992, 1991, 1990, 1986, 1985, 1981, 1980, 1976, 1975, 1972, 1971, 1970, 1969, 1967, 1966, 1965, 1964, 1963, 1962, 1961, 1960, 1958, 1957, 1956, 1955, 1954, 1952, 1951, 1950, 1949, 1948, 1947, 1946, 1945, 1944, 1942, 1940, 1939, 1938, 1937, 1936, 1935, 1934, 1933, 1932, 1931, 1930, 1929, 1928, 1927, 1926, 1925, 1924, 1923, 1921, 1920
317 BROADWAY ST	2020, 2017, 2014, 2010, 2006, 2005, 2004, 2003, 2000, 1999, 1996, 1995, 1992, 1991, 1990, 1986, 1985, 1981, 1980, 1976, 1975, 1972, 1971, 1970, 1969, 1967, 1966, 1965, 1964, 1963, 1962, 1961, 1960, 1958, 1957, 1956, 1955, 1954, 1952, 1951, 1950, 1949, 1948, 1947, 1946, 1945, 1944, 1942, 1940, 1939, 1938, 1937, 1936, 1935, 1934, 1933, 1932, 1931, 1930, 1929, 1928, 1927, 1926, 1925, 1924, 1923, 1921, 1920
317 BROADWAY ST	2020, 2017, 2014, 2010, 2006, 2004, 2003, 2001, 2000, 1999, 1996, 1995, 1992, 1991, 1990, 1986, 1985, 1981, 1980, 1976, 1975, 1972, 1971, 1970, 1969, 1967, 1966, 1965, 1964, 1963, 1962, 1961, 1960, 1958, 1957, 1956, 1955, 1954, 1952, 1951, 1950, 1949, 1948, 1947, 1946, 1945, 1944, 1942, 1940, 1939, 1938, 1937, 1936, 1935, 1934, 1933, 1932, 1931, 1930, 1929, 1928, 1927, 1926, 1925, 1924, 1923, 1921, 1920

FINDINGS

Address Researched	Address Not Identified in Research Source
317 BROADWAY ST	2020, 2017, 2014, 2010, 2005, 2004, 2003, 2001, 2000, 1999, 1996, 1995, 1992, 1991, 1990, 1986, 1985, 1981, 1980, 1976, 1975, 1972, 1971, 1970, 1969, 1967, 1966, 1965, 1964, 1963, 1962, 1961, 1960, 1958, 1957, 1956, 1955, 1954, 1952, 1951, 1950, 1949, 1948, 1947, 1946, 1945, 1944, 1942, 1940, 1939, 1938, 1937, 1936, 1935, 1934, 1933, 1932, 1931, 1930, 1929, 1928, 1927, 1926, 1925, 1924, 1923, 1921, 1920
317 BROADWAY ST	2020, 2017, 2014, 2006, 2005, 2004, 2003, 2001, 2000, 1999, 1996, 1995, 1992, 1991, 1990, 1986, 1985, 1981, 1980, 1976, 1975, 1972, 1971, 1970, 1969, 1967, 1966, 1965, 1964, 1963, 1962, 1961, 1960, 1958, 1957, 1956, 1955, 1954, 1952, 1951, 1950, 1949, 1948, 1947, 1946, 1945, 1944, 1942, 1940, 1939, 1938, 1937, 1936, 1935, 1934, 1933, 1932, 1931, 1930, 1929, 1928, 1927, 1926, 1925, 1924, 1923, 1921, 1920
317 BROADWAY ST	2020, 2017, 2010, 2006, 2005, 2004, 2003, 2001, 2000, 1999, 1996, 1995, 1992, 1991, 1990, 1986, 1985, 1981, 1980, 1976, 1975, 1972, 1971, 1970, 1969, 1967, 1966, 1965, 1964, 1963, 1962, 1961, 1960, 1958, 1957, 1956, 1955, 1954, 1952, 1951, 1950, 1949, 1948, 1947, 1946, 1945, 1944, 1942, 1940, 1939, 1938, 1937, 1936, 1935, 1934, 1933, 1932, 1931, 1930, 1929, 1928, 1927, 1926, 1925, 1924, 1923, 1921, 1920
317 BROADWAY ST	2017, 2014, 2010, 2006, 2005, 2004, 2003, 2001, 2000, 1999, 1996, 1995, 1992, 1991, 1990, 1986, 1985, 1981, 1980, 1976, 1975, 1972, 1971, 1970, 1969, 1967, 1966, 1965, 1964, 1963, 1962, 1961, 1960, 1958, 1957, 1956, 1955, 1954, 1952, 1951, 1950, 1949, 1948, 1947, 1946, 1945, 1944, 1942, 1940, 1939, 1938, 1937, 1936, 1935, 1934, 1933, 1932, 1931, 1930, 1929, 1928, 1927, 1926, 1925, 1924, 1923, 1921, 1920
317 BROADWAY ST	2020, 2017, 2014, 2010, 2006, 2005, 2004, 2003, 2001, 2000, 1999, 1996, 1995, 1991, 1990, 1986, 1985, 1981, 1980, 1976, 1975, 1972, 1971, 1970, 1969, 1967, 1966, 1965, 1964, 1963, 1962, 1961, 1960, 1958, 1957, 1956, 1955, 1954, 1952, 1951, 1950, 1949, 1948, 1947, 1946, 1945, 1944, 1942, 1940, 1939, 1938, 1937, 1936, 1935, 1934, 1933, 1932, 1931, 1930, 1929, 1928, 1927, 1926, 1925, 1924, 1923, 1921, 1920
317 BROADWAY ST	2020, 2017, 2014, 2010, 2006, 2005, 2004, 2003, 2001, 2000, 1999, 1996, 1992, 1991, 1990, 1986, 1985, 1981, 1980, 1976, 1975, 1972, 1971, 1970, 1969, 1967, 1966, 1965, 1964, 1963, 1962, 1961, 1960, 1958, 1957, 1956, 1955, 1954, 1952, 1951, 1950, 1949, 1948, 1947, 1946, 1945, 1944, 1942, 1940, 1939, 1938, 1937, 1936, 1935, 1934, 1933, 1932, 1931, 1930, 1929, 1928, 1927, 1926, 1925, 1924, 1923, 1921, 1920
317 BROADWAY ST	2020, 2017, 2014, 2010, 2006, 2005, 2004, 2003, 2001, 2000, 1999, 1996, 1995, 1992, 1991, 1990, 1986, 1985, 1981, 1980, 1976, 1975, 1971, 1970, 1969, 1967, 1966, 1965, 1964, 1963, 1962, 1961, 1960, 1958, 1957, 1956, 1955, 1954, 1952, 1951, 1950, 1949, 1948, 1947, 1946, 1945, 1944, 1942, 1940, 1939, 1938, 1937, 1936, 1935, 1934, 1933, 1932, 1931, 1930, 1929, 1928, 1927, 1926, 1925, 1924, 1923, 1921, 1920
317 BROADWAY ST	2020, 2017, 2014, 2010, 2006, 2005, 2004, 2003, 2001, 2000, 1999, 1996, 1995, 1992, 1991, 1990, 1986, 1985, 1981, 1980, 1976, 1975, 1972, 1971, 1970, 1969, 1967, 1966, 1965, 1964, 1963, 1962, 1961, 1960, 1958, 1957, 1956, 1955, 1954, 1952, 1951, 1950, 1949, 1948, 1947, 1946, 1945, 1944, 1942, 1939, 1938, 1937, 1936, 1935, 1934, 1933, 1932, 1931, 1930, 1929, 1928, 1927, 1926, 1925, 1924, 1923, 1921, 1920

FINDINGS

Address Researched	Address Not Identified in Research Source
317 BROADWAY ST	2020, 2017, 2014, 2010, 2006, 2005, 2004, 2003, 2001, 2000, 1999, 1996, 1995, 1992, 1991, 1990, 1986, 1985, 1981, 1980, 1976, 1975, 1972, 1971, 1970, 1969, 1967, 1966, 1965, 1964, 1963, 1962, 1961, 1960, 1958, 1957, 1956, 1955, 1954, 1952, 1951, 1950, 1949, 1947, 1946, 1945, 1944, 1942, 1940, 1939, 1938, 1937, 1936, 1935, 1934, 1933, 1932, 1931, 1930, 1929, 1928, 1927, 1926, 1925, 1924, 1923, 1921, 1920
317 BROADWAY ST	2020, 2017, 2014, 2010, 2006, 2005, 2004, 2003, 2001, 2000, 1999, 1996, 1995, 1992, 1991, 1990, 1986, 1985, 1981, 1980, 1976, 1975, 1972, 1971, 1970, 1969, 1967, 1966, 1965, 1964, 1963, 1962, 1961, 1960, 1958, 1957, 1956, 1955, 1954, 1952, 1951, 1950, 1949, 1948, 1947, 1946, 1945, 1944, 1942, 1940, 1939, 1938, 1937, 1936, 1935, 1934, 1932, 1931, 1930, 1929, 1928, 1927, 1926, 1925, 1924, 1923, 1921, 1920
317 BROADWAY ST	2020, 2017, 2014, 2010, 2006, 2005, 2004, 2003, 2001, 2000, 1999, 1996, 1995, 1992, 1991, 1990, 1986, 1985, 1981, 1980, 1976, 1975, 1972, 1971, 1970, 1969, 1967, 1966, 1965, 1964, 1963, 1962, 1961, 1960, 1958, 1957, 1956, 1955, 1954, 1952, 1951, 1950, 1949, 1948, 1947, 1946, 1945, 1944, 1942, 1940, 1939, 1938, 1937, 1936, 1935, 1934, 1933, 1932, 1931, 1930, 1929, 1927, 1926, 1925, 1924, 1923, 1921, 1920
317 BROADWAY ST	2020, 2017, 2014, 2010, 2006, 2005, 2004, 2003, 2001, 2000, 1999, 1996, 1995, 1992, 1991, 1990, 1986, 1985, 1981, 1980, 1976, 1975, 1972, 1971, 1970, 1969, 1967, 1966, 1965, 1964, 1963, 1962, 1961, 1958, 1957, 1956, 1955, 1954, 1952, 1951, 1950, 1949, 1948, 1947, 1946, 1945, 1944, 1942, 1940, 1939, 1938, 1937, 1936, 1935, 1934, 1933, 1932, 1931, 1930, 1929, 1928, 1927, 1926, 1925, 1924, 1923, 1921, 1920
317 BROADWAY ST	2020, 2017, 2014, 2010, 2006, 2005, 2004, 2003, 2001, 2000, 1999, 1996, 1995, 1992, 1991, 1990, 1986, 1985, 1981, 1980, 1976, 1975, 1972, 1971, 1970, 1969, 1967, 1966, 1965, 1964, 1963, 1962, 1961, 1960, 1958, 1957, 1956, 1954, 1952, 1951, 1950, 1949, 1948, 1947, 1946, 1945, 1944, 1942, 1940, 1939, 1938, 1937, 1936, 1935, 1934, 1933, 1932, 1931, 1930, 1929, 1928, 1927, 1926, 1925, 1924, 1923, 1921, 1920
317 BROOKS AVE	2020, 2017, 2014, 2010, 2006, 2005, 2004, 2003, 2001, 2000, 1999, 1996, 1995, 1992, 1991, 1990, 1986, 1985, 1981, 1980, 1976, 1975, 1972, 1971, 1970, 1969, 1967, 1966, 1965, 1964, 1963, 1962, 1961, 1960, 1958, 1957, 1956, 1955, 1954, 1952, 1951, 1950, 1949, 1948, 1947, 1946, 1945, 1944, 1942, 1940, 1939, 1938, 1937, 1936, 1935, 1934, 1933, 1932, 1931, 1930, 1929, 1928, 1927, 1926, 1925, 1924, 1923, 1921, 1920
317 BROOKS AVE	2020, 2017, 2014, 2010, 2006, 2005, 2004, 2003, 2001, 2000, 1999, 1996, 1995, 1992, 1991, 1990, 1986, 1985, 1981, 1980, 1976, 1975, 1972, 1971, 1970, 1969, 1967, 1966, 1965, 1964, 1963, 1957, 1956, 1955, 1954, 1952, 1951, 1950, 1949, 1948, 1947, 1946, 1945, 1944, 1942, 1940, 1939, 1938, 1937, 1936, 1935, 1934, 1933, 1932, 1931, 1930, 1929, 1928, 1927, 1926, 1925, 1924, 1923, 1921, 1920
317 BROOKS AVE	2020, 2017, 2014, 2010, 2006, 2005, 2004, 2003, 2001, 2000, 1999, 1996, 1995, 1992, 1991, 1990, 1986, 1985, 1981, 1980, 1976, 1975, 1972, 1971, 1970, 1969, 1967, 1966, 1965, 1964, 1963, 1962, 1961, 1960, 1958, 1957, 1956, 1955, 1954, 1952, 1951, 1950, 1949, 1948, 1947, 1946, 1945, 1944, 1942, 1940, 1939, 1938, 1937, 1936, 1935, 1934, 1933, 1932, 1931, 1930, 1929, 1927, 1926, 1925, 1924, 1923, 1921, 1920

FINDINGS

Address Researched	Address Not Identified in Research Source
317 BROOKS AVE	2020, 2017, 2014, 2010, 2006, 2005, 2004, 2003, 2001, 2000, 1999, 1996, 1995, 1992, 1991, 1990, 1986, 1985, 1981, 1980, 1976, 1975, 1972, 1971, 1970, 1969, 1967, 1966, 1965, 1964, 1963, 1962, 1961, 1960, 1958, 1957, 1956, 1955, 1954, 1952, 1951, 1950, 1949, 1948, 1947, 1946, 1945, 1944, 1942, 1940, 1939, 1938, 1937, 1936, 1935, 1934, 1932, 1931, 1930, 1929, 1928, 1927, 1926, 1925, 1924, 1923, 1921, 1920
317 BROOKS AVE	2020, 2017, 2014, 2010, 2006, 2005, 2004, 2003, 2001, 2000, 1999, 1996, 1995, 1992, 1991, 1990, 1986, 1985, 1981, 1980, 1976, 1975, 1972, 1971, 1970, 1969, 1967, 1966, 1964, 1963, 1962, 1961, 1960, 1958, 1957, 1956, 1955, 1954, 1952, 1951, 1950, 1949, 1948, 1947, 1946, 1945, 1944, 1942, 1940, 1939, 1938, 1937, 1936, 1935, 1934, 1933, 1932, 1931, 1930, 1929, 1928, 1927, 1926, 1925, 1924, 1923, 1921, 1920
317 BROOKS AVE	2020, 2017, 2014, 2010, 2006, 2005, 2004, 2003, 2001, 2000, 1999, 1996, 1995, 1992, 1991, 1990, 1986, 1985, 1981, 1980, 1976, 1975, 1972, 1971, 1969, 1967, 1966, 1965, 1964, 1963, 1962, 1961, 1960, 1958, 1957, 1956, 1955, 1954, 1952, 1951, 1950, 1949, 1948, 1947, 1946, 1945, 1944, 1942, 1940, 1939, 1938, 1937, 1936, 1935, 1934, 1933, 1932, 1931, 1930, 1929, 1928, 1927, 1926, 1925, 1924, 1923, 1921, 1920
317 BROOKS AVE	2020, 2017, 2014, 2010, 2006, 2005, 2004, 2003, 2001, 2000, 1999, 1996, 1995, 1992, 1991, 1990, 1986, 1985, 1981, 1976, 1975, 1972, 1971, 1970, 1969, 1967, 1966, 1965, 1964, 1963, 1962, 1961, 1960, 1958, 1957, 1956, 1955, 1954, 1952, 1951, 1950, 1949, 1948, 1947, 1946, 1945, 1944, 1942, 1940, 1939, 1938, 1937, 1936, 1935, 1934, 1933, 1932, 1931, 1930, 1929, 1928, 1927, 1926, 1925, 1924, 1923, 1921, 1920
317 BROOKS AVE	2020, 2017, 2014, 2010, 2006, 2005, 2004, 2003, 2001, 2000, 1999, 1996, 1995, 1992, 1991, 1990, 1986, 1985, 1981, 1980, 1976, 1972, 1971, 1970, 1969, 1967, 1966, 1965, 1964, 1963, 1962, 1961, 1960, 1958, 1957, 1956, 1955, 1954, 1952, 1951, 1950, 1949, 1948, 1947, 1946, 1945, 1944, 1942, 1940, 1939, 1938, 1937, 1936, 1935, 1934, 1933, 1932, 1931, 1930, 1929, 1928, 1927, 1926, 1925, 1924, 1923, 1921, 1920
317 BROOKS AVE	2017, 2014, 2010, 2006, 2005, 2004, 2003, 2001, 2000, 1999, 1996, 1995, 1992, 1991, 1990, 1986, 1985, 1981, 1980, 1976, 1975, 1972, 1971, 1970, 1969, 1967, 1966, 1965, 1964, 1963, 1962, 1961, 1960, 1958, 1957, 1956, 1955, 1954, 1952, 1951, 1950, 1949, 1948, 1947, 1946, 1945, 1944, 1942, 1940, 1939, 1938, 1937, 1936, 1935, 1934, 1933, 1932, 1931, 1930, 1929, 1928, 1927, 1926, 1925, 1924, 1923, 1921, 1920
317 BROOKS AVE	2020, 2017, 2010, 2006, 2005, 2004, 2003, 2001, 2000, 1999, 1996, 1995, 1992, 1991, 1990, 1986, 1985, 1981, 1980, 1976, 1975, 1972, 1971, 1970, 1969, 1967, 1966, 1965, 1964, 1963, 1962, 1961, 1960, 1958, 1957, 1956, 1955, 1954, 1952, 1951, 1950, 1949, 1948, 1947, 1946, 1945, 1944, 1942, 1940, 1939, 1938, 1937, 1936, 1935, 1934, 1933, 1932, 1931, 1930, 1929, 1928, 1927, 1926, 1925, 1924, 1923, 1921, 1920
317 BROOKS AVE	2020, 2017, 2014, 2006, 2005, 2004, 2003, 2001, 2000, 1999, 1996, 1995, 1992, 1991, 1990, 1986, 1985, 1981, 1980, 1976, 1975, 1972, 1971, 1970, 1969, 1967, 1966, 1965, 1964, 1963, 1962, 1961, 1960, 1958, 1957, 1956, 1955, 1954, 1952, 1951, 1950, 1949, 1948, 1947, 1946, 1945, 1944, 1942, 1940, 1939, 1938, 1937, 1936, 1935, 1934, 1933, 1932, 1931, 1930, 1929, 1928, 1927, 1926, 1925, 1924, 1923, 1921, 1920
317 BROOKS AVE	2020, 2017, 2014, 2010, 2006, 2004, 2003, 2001, 2000, 1999, 1996, 1995, 1992, 1991, 1990, 1986, 1985, 1981, 1980, 1976, 1975, 1972, 1971, 1970, 1969, 1967, 1966, 1965, 1964, 1963, 1962, 1961, 1960, 1958, 1957, 1956, 1955, 1954, 1952, 1951, 1950, 1949, 1948, 1947, 1946, 1945, 1944, 1942, 1940, 1939, 1938, 1937, 1936, 1935, 1934, 1933, 1932, 1931, 1930, 1929, 1928, 1927, 1926, 1925, 1924, 1923, 1921, 1920

FINDINGS

Address Researched	Address Not Identified in Research Source
317 BROOKS AVE	2020, 2017, 2014, 2010, 2005, 2004, 2003, 2001, 2000, 1999, 1996, 1995, 1992, 1991, 1990, 1986, 1985, 1981, 1980, 1976, 1975, 1972, 1971, 1970, 1969, 1967, 1966, 1965, 1964, 1963, 1962, 1961, 1960, 1958, 1957, 1956, 1955, 1954, 1952, 1951, 1950, 1949, 1948, 1947, 1946, 1945, 1944, 1942, 1940, 1939, 1938, 1937, 1936, 1935, 1934, 1933, 1932, 1931, 1930, 1929, 1928, 1927, 1926, 1925, 1924, 1923, 1921, 1920
317 BROOKS AVE	2020, 2017, 2014, 2010, 2006, 2005, 2004, 2003, 2001, 1999, 1996, 1995, 1992, 1991, 1990, 1986, 1985, 1981, 1980, 1976, 1975, 1972, 1971, 1970, 1969, 1967, 1966, 1965, 1964, 1963, 1962, 1961, 1960, 1958, 1957, 1956, 1955, 1954, 1952, 1951, 1950, 1949, 1948, 1947, 1946, 1945, 1944, 1942, 1940, 1939, 1938, 1937, 1936, 1935, 1934, 1933, 1932, 1931, 1930, 1929, 1928, 1927, 1926, 1925, 1924, 1923, 1921, 1920
317 INDIANA AVE	2020, 2017, 2014, 2010, 2006, 2005, 2004, 2003, 2001, 1999, 1996, 1995, 1992, 1991, 1990, 1986, 1985, 1981, 1980, 1976, 1975, 1972, 1971, 1970, 1969, 1967, 1966, 1965, 1964, 1963, 1962, 1961, 1960, 1958, 1957, 1956, 1955, 1954, 1952, 1951, 1950, 1949, 1948, 1947, 1946, 1945, 1944, 1942, 1940, 1939, 1938, 1937, 1936, 1935, 1934, 1933, 1932, 1931, 1930, 1929, 1928, 1927, 1926, 1925, 1924, 1923, 1921, 1920
317 INDIANA AVE	2020, 2017, 2014, 2010, 2005, 2004, 2003, 2001, 2000, 1999, 1996, 1995, 1992, 1991, 1990, 1986, 1985, 1981, 1980, 1976, 1975, 1972, 1971, 1970, 1969, 1967, 1966, 1965, 1964, 1963, 1962, 1961, 1960, 1958, 1957, 1956, 1955, 1954, 1952, 1951, 1950, 1949, 1948, 1947, 1946, 1945, 1944, 1942, 1940, 1939, 1938, 1937, 1936, 1935, 1934, 1933, 1932, 1931, 1930, 1929, 1928, 1927, 1926, 1925, 1924, 1923, 1921, 1920
317 INDIANA AVE	2020, 2017, 2014, 2010, 2006, 2004, 2003, 2001, 2000, 1999, 1996, 1995, 1992, 1991, 1990, 1986, 1985, 1981, 1980, 1976, 1975, 1972, 1971, 1970, 1969, 1967, 1966, 1965, 1964, 1963, 1962, 1961, 1960, 1958, 1957, 1956, 1955, 1954, 1952, 1951, 1950, 1949, 1948, 1947, 1946, 1945, 1944, 1942, 1940, 1939, 1938, 1937, 1936, 1935, 1934, 1933, 1932, 1931, 1930, 1929, 1928, 1927, 1926, 1925, 1924, 1923, 1921, 1920
317 INDIANA AVE	2020, 2017, 2014, 2006, 2005, 2004, 2003, 2001, 2000, 1999, 1996, 1995, 1992, 1991, 1990, 1986, 1985, 1981, 1980, 1976, 1975, 1972, 1971, 1970, 1969, 1967, 1966, 1965, 1964, 1963, 1962, 1961, 1960, 1958, 1957, 1956, 1955, 1954, 1952, 1951, 1950, 1949, 1948, 1947, 1946, 1945, 1944, 1942, 1940, 1939, 1938, 1937, 1936, 1935, 1934, 1933, 1932, 1931, 1930, 1929, 1928, 1927, 1926, 1925, 1924, 1923, 1921, 1920
317 INDIANA AVE	2020, 2017, 2010, 2006, 2005, 2004, 2003, 2001, 2000, 1999, 1996, 1995, 1992, 1991, 1990, 1986, 1985, 1981, 1980, 1976, 1975, 1972, 1971, 1970, 1969, 1967, 1966, 1965, 1964, 1963, 1962, 1961, 1960, 1958, 1957, 1956, 1955, 1954, 1952, 1951, 1950, 1949, 1948, 1947, 1946, 1945, 1944, 1942, 1940, 1939, 1938, 1937, 1936, 1935, 1934, 1933, 1932, 1931, 1930, 1929, 1928, 1927, 1926, 1925, 1924, 1923, 1921, 1920
317 INDIANA AVE	2017, 2014, 2010, 2006, 2005, 2004, 2003, 2001, 2000, 1999, 1996, 1995, 1992, 1991, 1990, 1986, 1985, 1981, 1980, 1976, 1975, 1972, 1971, 1970, 1969, 1967, 1966, 1965, 1964, 1963, 1962, 1961, 1960, 1958, 1957, 1956, 1955, 1954, 1952, 1951, 1950, 1949, 1948, 1947, 1946, 1945, 1944, 1942, 1940, 1939, 1938, 1937, 1936, 1935, 1934, 1933, 1932, 1931, 1930, 1929, 1928, 1927, 1926, 1925, 1924, 1923, 1921, 1920
317 INDIANA AVE	2020, 2017, 2014, 2010, 2006, 2005, 2004, 2003, 2001, 2000, 1999, 1996, 1992, 1991, 1990, 1986, 1985, 1981, 1980, 1976, 1975, 1972, 1971, 1970, 1969, 1967, 1966, 1965, 1964, 1963, 1962, 1961, 1960, 1958, 1957, 1956, 1955, 1954, 1952, 1951, 1950, 1949, 1948, 1947, 1946, 1945, 1944, 1942, 1940, 1939, 1938, 1937, 1936, 1935, 1934, 1933, 1932, 1931, 1930, 1929, 1928, 1927, 1926, 1925, 1924, 1923, 1921, 1920

FINDINGS

Address Researched	Address Not Identified in Research Source
317 INDIANA AVE	2020, 2017, 2014, 2010, 2006, 2005, 2004, 2003, 2001, 2000, 1999, 1996, 1995, 1991, 1990, 1986, 1985, 1981, 1980, 1976, 1975, 1972, 1971, 1970, 1969, 1967, 1966, 1965, 1964, 1963, 1962, 1961, 1960, 1958, 1957, 1956, 1955, 1954, 1952, 1951, 1950, 1949, 1948, 1947, 1946, 1945, 1944, 1942, 1940, 1939, 1938, 1937, 1936, 1935, 1934, 1933, 1932, 1931, 1930, 1929, 1928, 1927, 1926, 1925, 1924, 1923, 1921, 1920
317 INDIANA AVE	2020, 2017, 2014, 2010, 2006, 2005, 2004, 2003, 2001, 2000, 1999, 1996, 1995, 1992, 1990, 1986, 1985, 1981, 1980, 1976, 1975, 1972, 1971, 1970, 1969, 1967, 1966, 1965, 1964, 1963, 1962, 1961, 1960, 1958, 1957, 1956, 1955, 1954, 1952, 1951, 1950, 1949, 1948, 1947, 1946, 1945, 1944, 1942, 1940, 1939, 1938, 1937, 1936, 1935, 1934, 1933, 1932, 1931, 1930, 1929, 1928, 1927, 1926, 1925, 1924, 1923, 1921, 1920
317 INDIANA AVE	2020, 2017, 2014, 2010, 2006, 2005, 2004, 2003, 2001, 2000, 1999, 1996, 1995, 1992, 1991, 1990, 1986, 1981, 1980, 1976, 1975, 1972, 1971, 1970, 1969, 1967, 1966, 1965, 1964, 1963, 1962, 1961, 1960, 1958, 1957, 1956, 1955, 1954, 1952, 1951, 1950, 1949, 1948, 1947, 1946, 1945, 1944, 1942, 1940, 1939, 1938, 1937, 1936, 1935, 1934, 1933, 1932, 1931, 1930, 1929, 1928, 1927, 1926, 1925, 1924, 1923, 1921, 1920
317 INDIANA AVE	2020, 2017, 2014, 2010, 2006, 2005, 2004, 2003, 2001, 2000, 1999, 1996, 1995, 1992, 1991, 1990, 1986, 1985, 1981, 1980, 1976, 1975, 1972, 1971, 1970, 1969, 1967, 1966, 1965, 1964, 1963, 1962, 1961, 1960, 1958, 1957, 1956, 1955, 1952, 1951, 1950, 1949, 1948, 1947, 1946, 1945, 1944, 1942, 1940, 1939, 1938, 1937, 1936, 1935, 1934, 1933, 1932, 1931, 1930, 1929, 1928, 1927, 1926, 1925, 1924, 1923, 1921, 1920
317 VERNON AVE	2020, 2017, 2014, 2010, 2006, 2005, 2004, 2003, 2001, 2000, 1999, 1996, 1995, 1992, 1991, 1990, 1986, 1985, 1981, 1980, 1976, 1975, 1972, 1971, 1970, 1969, 1967, 1966, 1965, 1964, 1963, 1962, 1961, 1960, 1957, 1956, 1955, 1954, 1952, 1951, 1950, 1949, 1948, 1947, 1946, 1945, 1944, 1942, 1940, 1939, 1938, 1937, 1936, 1935, 1934, 1933, 1932, 1931, 1930, 1929, 1928, 1927, 1926, 1925, 1924, 1923, 1921, 1920
317 VERNON AVE	2020, 2017, 2014, 2010, 2006, 2005, 2004, 2003, 2001, 2000, 1999, 1996, 1995, 1992, 1991, 1990, 1986, 1985, 1981, 1980, 1976, 1975, 1972, 1971, 1970, 1969, 1967, 1966, 1965, 1964, 1963, 1962, 1961, 1960, 1958, 1957, 1956, 1955, 1954, 1952, 1951, 1950, 1949, 1948, 1947, 1946, 1945, 1944, 1942, 1940, 1939, 1938, 1937, 1936, 1935, 1934, 1933, 1932, 1931, 1930, 1929, 1928, 1927, 1926, 1925, 1924, 1923, 1921, 1920
317 VERNON AVE	2020, 2017, 2014, 2010, 2006, 2005, 2004, 2003, 2001, 2000, 1999, 1996, 1995, 1992, 1991, 1990, 1986, 1985, 1981, 1980, 1976, 1975, 1972, 1971, 1970, 1969, 1967, 1966, 1965, 1964, 1963, 1962, 1961, 1960, 1958, 1957, 1956, 1955, 1954, 1952, 1951, 1950, 1949, 1948, 1947, 1946, 1945, 1944, 1942, 1940, 1939, 1938, 1937, 1935, 1934, 1933, 1932, 1931, 1930, 1929, 1928, 1927, 1926, 1925, 1924, 1923, 1921, 1920
317 VERNON AVE	2020, 2017, 2014, 2010, 2006, 2005, 2004, 2003, 2001, 2000, 1999, 1996, 1995, 1992, 1991, 1990, 1986, 1985, 1981, 1980, 1976, 1975, 1972, 1971, 1970, 1969, 1967, 1966, 1965, 1964, 1963, 1962, 1961, 1960, 1958, 1957, 1956, 1955, 1954, 1952, 1951, 1950, 1949, 1948, 1947, 1946, 1945, 1944, 1942, 1940, 1939, 1938, 1937, 1936, 1935, 1934, 1933, 1932, 1931, 1930, 1929, 1927, 1926, 1925, 1924, 1923, 1921, 1920

FINDINGS

Address Researched	Address Not Identified in Research Source
317 VERNON AVE	2020, 2017, 2014, 2010, 2006, 2005, 2004, 2003, 2001, 2000, 1999, 1996, 1995, 1992, 1991, 1990, 1986, 1981, 1980, 1976, 1975, 1972, 1971, 1970, 1969, 1967, 1966, 1965, 1964, 1963, 1962, 1961, 1960, 1958, 1957, 1956, 1955, 1954, 1952, 1951, 1950, 1949, 1948, 1947, 1946, 1945, 1944, 1942, 1940, 1939, 1938, 1937, 1936, 1935, 1934, 1933, 1932, 1931, 1930, 1929, 1928, 1927, 1926, 1925, 1924, 1923, 1921, 1920
317 VERNON AVE	2020, 2017, 2014, 2010, 2006, 2005, 2004, 2003, 2001, 2000, 1999, 1996, 1992, 1991, 1990, 1986, 1985, 1981, 1980, 1976, 1975, 1972, 1971, 1970, 1969, 1967, 1966, 1965, 1964, 1963, 1962, 1961, 1960, 1958, 1957, 1956, 1955, 1954, 1952, 1951, 1950, 1949, 1948, 1947, 1946, 1945, 1944, 1942, 1940, 1939, 1938, 1937, 1936, 1935, 1934, 1933, 1932, 1931, 1930, 1929, 1928, 1927, 1926, 1925, 1924, 1923, 1921, 1920
317 VERNON AVE	2020, 2017, 2014, 2010, 2006, 2005, 2004, 2003, 2001, 1999, 1996, 1995, 1992, 1991, 1990, 1986, 1985, 1981, 1980, 1976, 1975, 1972, 1971, 1970, 1969, 1967, 1966, 1965, 1964, 1963, 1962, 1961, 1960, 1958, 1957, 1956, 1955, 1954, 1952, 1951, 1950, 1949, 1948, 1947, 1946, 1945, 1944, 1942, 1940, 1939, 1938, 1937, 1936, 1935, 1934, 1933, 1932, 1931, 1930, 1929, 1928, 1927, 1926, 1925, 1924, 1923, 1921, 1920
318 1/2 BROOKS AVE	2020, 2017, 2014, 2010, 2006, 2005, 2004, 2003, 2001, 2000, 1999, 1996, 1995, 1992, 1991, 1990, 1986, 1985, 1981, 1980, 1976, 1975, 1972, 1971, 1970, 1969, 1967, 1966, 1965, 1964, 1963, 1962, 1961, 1960, 1957, 1956, 1955, 1954, 1952, 1951, 1950, 1949, 1948, 1947, 1946, 1945, 1944, 1942, 1940, 1939, 1938, 1937, 1936, 1935, 1934, 1933, 1932, 1931, 1930, 1929, 1928, 1927, 1926, 1925, 1924, 1923, 1921, 1920
318 1/2 VERNON AVE	2020, 2017, 2014, 2010, 2006, 2005, 2004, 2003, 2001, 2000, 1999, 1996, 1995, 1992, 1991, 1990, 1986, 1985, 1981, 1980, 1976, 1972, 1971, 1970, 1969, 1967, 1966, 1965, 1964, 1963, 1962, 1961, 1960, 1958, 1957, 1956, 1955, 1954, 1952, 1951, 1950, 1949, 1948, 1947, 1946, 1945, 1944, 1942, 1940, 1939, 1938, 1937, 1936, 1935, 1934, 1933, 1932, 1931, 1930, 1929, 1928, 1927, 1926, 1925, 1924, 1923, 1921, 1920
318 BROADWAY ST	2020, 2017, 2014, 2010, 2006, 2005, 2004, 2003, 2001, 2000, 1999, 1996, 1995, 1992, 1991, 1990, 1986, 1985, 1981, 1980, 1976, 1975, 1971, 1970, 1969, 1967, 1966, 1965, 1964, 1963, 1962, 1961, 1960, 1958, 1957, 1956, 1955, 1954, 1952, 1951, 1950, 1949, 1948, 1947, 1946, 1945, 1944, 1942, 1940, 1939, 1938, 1937, 1936, 1935, 1934, 1933, 1932, 1931, 1930, 1929, 1928, 1927, 1926, 1925, 1924, 1923, 1921, 1920
318 BROADWAY ST	2020, 2017, 2014, 2010, 2006, 2005, 2004, 2003, 2001, 2000, 1999, 1996, 1995, 1992, 1991, 1990, 1986, 1985, 1981, 1980, 1976, 1975, 1972, 1971, 1970, 1969, 1966, 1965, 1964, 1963, 1962, 1961, 1960, 1958, 1957, 1956, 1955, 1954, 1952, 1951, 1950, 1949, 1948, 1947, 1946, 1945, 1944, 1942, 1940, 1939, 1938, 1937, 1936, 1935, 1934, 1933, 1932, 1931, 1930, 1929, 1928, 1927, 1926, 1925, 1924, 1923, 1921, 1920
318 BROADWAY ST	2020, 2017, 2014, 2010, 2006, 2005, 2004, 2003, 2000, 1999, 1996, 1995, 1992, 1991, 1990, 1986, 1985, 1981, 1980, 1976, 1975, 1972, 1971, 1970, 1969, 1967, 1966, 1965, 1964, 1963, 1962, 1961, 1960, 1958, 1957, 1956, 1955, 1954, 1952, 1951, 1950, 1949, 1948, 1947, 1946, 1945, 1944, 1942, 1940, 1939, 1938, 1937, 1936, 1935, 1934, 1933, 1932, 1931, 1930, 1929, 1928, 1927, 1926, 1925, 1924, 1923, 1921, 1920
318 BROADWAY ST	2020, 2017, 2014, 2010, 2006, 2005, 2004, 2003, 2001, 2000, 1999, 1996, 1995, 1992, 1991, 1990, 1986, 1985, 1981, 1980, 1976, 1975, 1972, 1971, 1970, 1969, 1967, 1966, 1965, 1964, 1963, 1962, 1961, 1960, 1958, 1957, 1956, 1954, 1952, 1951, 1950, 1949, 1948, 1947, 1946, 1945, 1944, 1942, 1940, 1939, 1938, 1937, 1936, 1935, 1934, 1933, 1932, 1931, 1930, 1929, 1928, 1927, 1926, 1925, 1924, 1923, 1921, 1920

FINDINGS

Address Researched	Address Not Identified in Research Source
318 BROADWAY ST	2020, 2017, 2014, 2010, 2006, 2005, 2004, 2003, 2001, 2000, 1999, 1996, 1995, 1992, 1991, 1990, 1986, 1985, 1981, 1980, 1976, 1975, 1972, 1971, 1970, 1969, 1967, 1966, 1965, 1964, 1963, 1962, 1961, 1958, 1957, 1956, 1955, 1954, 1952, 1951, 1950, 1949, 1948, 1947, 1946, 1945, 1944, 1942, 1940, 1939, 1938, 1937, 1936, 1935, 1934, 1933, 1932, 1931, 1930, 1929, 1928, 1927, 1926, 1925, 1924, 1923, 1921, 1920
318 BROADWAY ST	2020, 2017, 2014, 2010, 2006, 2005, 2004, 2003, 2001, 2000, 1999, 1996, 1995, 1992, 1991, 1990, 1986, 1985, 1981, 1980, 1976, 1975, 1972, 1971, 1970, 1969, 1967, 1966, 1965, 1964, 1963, 1962, 1961, 1960, 1958, 1957, 1956, 1955, 1954, 1952, 1951, 1950, 1949, 1948, 1947, 1946, 1945, 1944, 1942, 1940, 1939, 1938, 1937, 1936, 1935, 1934, 1933, 1932, 1931, 1930, 1929, 1927, 1926, 1925, 1924, 1923, 1921, 1920
318 BROOKS AVE	2020, 2017, 2014, 2010, 2006, 2005, 2004, 2003, 2001, 2000, 1999, 1996, 1995, 1992, 1991, 1990, 1986, 1985, 1981, 1980, 1976, 1975, 1972, 1971, 1970, 1969, 1967, 1966, 1965, 1964, 1963, 1961, 1960, 1958, 1957, 1956, 1955, 1954, 1952, 1951, 1950, 1949, 1948, 1947, 1946, 1945, 1944, 1942, 1940, 1939, 1938, 1937, 1936, 1935, 1934, 1933, 1932, 1931, 1930, 1929, 1928, 1927, 1926, 1925, 1924, 1923, 1921, 1920
318 BROOKS AVE	2020, 2017, 2014, 2010, 2006, 2005, 2004, 2003, 2001, 2000, 1999, 1996, 1995, 1992, 1991, 1990, 1986, 1985, 1981, 1980, 1976, 1975, 1972, 1971, 1970, 1969, 1967, 1966, 1965, 1964, 1963, 1962, 1961, 1960, 1957, 1956, 1955, 1954, 1952, 1951, 1950, 1949, 1948, 1947, 1946, 1945, 1944, 1942, 1940, 1939, 1938, 1937, 1936, 1935, 1934, 1933, 1932, 1931, 1930, 1929, 1928, 1927, 1926, 1925, 1924, 1923, 1921, 1920
318 BROOKS AVE	2020, 2017, 2014, 2010, 2006, 2005, 2004, 2003, 2001, 1999, 1996, 1995, 1992, 1991, 1990, 1986, 1985, 1981, 1980, 1976, 1975, 1972, 1971, 1970, 1969, 1967, 1966, 1965, 1964, 1963, 1962, 1961, 1960, 1958, 1957, 1956, 1955, 1954, 1952, 1951, 1950, 1949, 1948, 1947, 1946, 1945, 1944, 1942, 1940, 1939, 1938, 1937, 1936, 1935, 1934, 1933, 1932, 1931, 1930, 1929, 1928, 1927, 1926, 1925, 1924, 1923, 1921, 1920
318 BROOKS AVE	2020, 2017, 2014, 2010, 2006, 2004, 2003, 2001, 2000, 1999, 1996, 1995, 1992, 1991, 1990, 1986, 1985, 1981, 1980, 1976, 1975, 1972, 1971, 1970, 1969, 1967, 1966, 1965, 1964, 1963, 1962, 1961, 1960, 1958, 1957, 1956, 1955, 1954, 1952, 1951, 1950, 1949, 1948, 1947, 1946, 1945, 1944, 1942, 1940, 1939, 1938, 1937, 1936, 1935, 1934, 1933, 1932, 1931, 1930, 1929, 1928, 1927, 1926, 1925, 1924, 1923, 1921, 1920
318 BROOKS AVE	2020, 2017, 2014, 2010, 2005, 2004, 2003, 2001, 2000, 1999, 1996, 1995, 1992, 1991, 1990, 1986, 1985, 1981, 1980, 1976, 1975, 1972, 1971, 1970, 1969, 1967, 1966, 1965, 1964, 1963, 1962, 1961, 1960, 1958, 1957, 1956, 1955, 1954, 1952, 1951, 1950, 1949, 1948, 1947, 1946, 1945, 1944, 1942, 1940, 1939, 1938, 1937, 1936, 1935, 1934, 1933, 1932, 1931, 1930, 1929, 1928, 1927, 1926, 1925, 1924, 1923, 1921, 1920
318 BROOKS AVE	2017, 2014, 2010, 2006, 2005, 2004, 2003, 2001, 2000, 1999, 1996, 1995, 1992, 1991, 1990, 1986, 1985, 1981, 1980, 1976, 1975, 1972, 1971, 1970, 1969, 1967, 1966, 1965, 1964, 1963, 1962, 1961, 1960, 1958, 1957, 1956, 1955, 1954, 1952, 1951, 1950, 1949, 1948, 1947, 1946, 1945, 1944, 1942, 1940, 1939, 1938, 1937, 1936, 1935, 1934, 1933, 1932, 1931, 1930, 1929, 1928, 1927, 1926, 1925, 1924, 1923, 1921, 1920
318 BROOKS AVE	2020, 2017, 2010, 2006, 2005, 2004, 2003, 2001, 2000, 1999, 1996, 1995, 1992, 1991, 1990, 1986, 1985, 1981, 1980, 1976, 1975, 1972, 1971, 1970, 1969, 1967, 1966, 1965, 1964, 1963, 1962, 1961, 1960, 1958, 1957, 1956, 1955, 1954, 1952, 1951, 1950, 1949, 1948, 1947, 1946, 1945, 1944, 1942, 1940, 1939, 1938, 1937, 1936, 1935, 1934, 1933, 1932, 1931, 1930, 1929, 1928, 1927, 1926, 1925, 1924, 1923, 1921, 1920

FINDINGS

Address Researched	Address Not Identified in Research Source
318 INDIANA AVE	2020, 2017, 2014, 2010, 2006, 2005, 2004, 2003, 2001, 1999, 1996, 1995, 1992, 1991, 1990, 1986, 1985, 1981, 1980, 1976, 1975, 1972, 1971, 1970, 1969, 1967, 1966, 1965, 1964, 1963, 1962, 1961, 1960, 1958, 1957, 1956, 1955, 1954, 1952, 1951, 1950, 1949, 1948, 1947, 1946, 1945, 1944, 1942, 1940, 1939, 1938, 1937, 1936, 1935, 1934, 1933, 1932, 1931, 1930, 1929, 1928, 1927, 1926, 1925, 1924, 1923, 1921, 1920
318 INDIANA AVE	2020, 2017, 2014, 2010, 2006, 2005, 2004, 2003, 2001, 2000, 1999, 1996, 1995, 1992, 1991, 1990, 1986, 1985, 1981, 1980, 1976, 1972, 1971, 1970, 1969, 1967, 1966, 1965, 1964, 1963, 1962, 1961, 1960, 1958, 1957, 1956, 1955, 1954, 1952, 1951, 1950, 1949, 1948, 1947, 1946, 1945, 1944, 1942, 1940, 1939, 1938, 1937, 1936, 1935, 1934, 1933, 1932, 1931, 1930, 1929, 1928, 1927, 1926, 1925, 1924, 1923, 1921, 1920
318 INDIANA AVE	2020, 2017, 2014, 2010, 2006, 2005, 2004, 2003, 2001, 2000, 1999, 1996, 1995, 1992, 1991, 1990, 1986, 1985, 1981, 1980, 1976, 1975, 1972, 1971, 1970, 1969, 1967, 1966, 1965, 1964, 1963, 1962, 1961, 1960, 1958, 1957, 1956, 1955, 1952, 1951, 1950, 1949, 1948, 1947, 1946, 1945, 1944, 1942, 1940, 1939, 1938, 1937, 1936, 1935, 1934, 1933, 1932, 1931, 1930, 1929, 1928, 1927, 1926, 1925, 1924, 1923, 1921, 1920
318 VERNON AVE	2020, 2017, 2014, 2010, 2006, 2005, 2004, 2003, 2001, 2000, 1999, 1996, 1995, 1992, 1991, 1990, 1986, 1981, 1980, 1976, 1975, 1972, 1971, 1970, 1969, 1967, 1966, 1965, 1964, 1963, 1962, 1961, 1960, 1958, 1957, 1956, 1955, 1954, 1952, 1951, 1950, 1949, 1948, 1947, 1946, 1945, 1944, 1942, 1940, 1939, 1938, 1937, 1936, 1935, 1934, 1933, 1932, 1931, 1930, 1929, 1928, 1927, 1926, 1925, 1924, 1923, 1921, 1920
318 VERNON AVE	2020, 2017, 2014, 2010, 2006, 2005, 2004, 2003, 2001, 2000, 1999, 1996, 1995, 1991, 1990, 1986, 1985, 1981, 1980, 1976, 1975, 1972, 1971, 1970, 1969, 1967, 1966, 1965, 1964, 1963, 1962, 1961, 1960, 1958, 1957, 1956, 1955, 1954, 1952, 1951, 1950, 1949, 1948, 1947, 1946, 1945, 1944, 1942, 1940, 1939, 1938, 1937, 1936, 1935, 1934, 1933, 1932, 1931, 1930, 1929, 1928, 1927, 1926, 1925, 1924, 1923, 1921, 1920
318 VERNON AVE	2020, 2017, 2014, 2010, 2006, 2005, 2004, 2003, 2001, 1999, 1996, 1995, 1992, 1991, 1990, 1986, 1985, 1981, 1980, 1976, 1975, 1972, 1971, 1970, 1969, 1967, 1966, 1965, 1964, 1963, 1962, 1961, 1960, 1958, 1957, 1956, 1955, 1954, 1952, 1951, 1950, 1949, 1948, 1947, 1946, 1945, 1944, 1942, 1940, 1939, 1938, 1937, 1936, 1935, 1934, 1933, 1932, 1931, 1930, 1929, 1928, 1927, 1926, 1925, 1924, 1923, 1921, 1920
318 VERNON AVE	2020, 2017, 2014, 2010, 2006, 2004, 2003, 2001, 2000, 1999, 1996, 1995, 1992, 1991, 1990, 1986, 1985, 1981, 1980, 1976, 1975, 1972, 1971, 1970, 1969, 1967, 1966, 1965, 1964, 1963, 1962, 1961, 1960, 1958, 1957, 1956, 1955, 1954, 1952, 1951, 1950, 1949, 1948, 1947, 1946, 1945, 1944, 1942, 1940, 1939, 1938, 1937, 1936, 1935, 1934, 1933, 1932, 1931, 1930, 1929, 1928, 1927, 1926, 1925, 1924, 1923, 1921, 1920
318 VERNON AVE	2020, 2017, 2014, 2010, 2005, 2004, 2003, 2001, 2000, 1999, 1996, 1995, 1992, 1991, 1990, 1986, 1985, 1981, 1980, 1976, 1975, 1972, 1971, 1970, 1969, 1967, 1966, 1965, 1964, 1963, 1962, 1961, 1960, 1958, 1957, 1956, 1955, 1954, 1952, 1951, 1950, 1949, 1948, 1947, 1946, 1945, 1944, 1942, 1940, 1939, 1938, 1937, 1936, 1935, 1934, 1933, 1932, 1931, 1930, 1929, 1928, 1927, 1926, 1925, 1924, 1923, 1921, 1920
318 VERNON AVE	2017, 2014, 2010, 2006, 2005, 2004, 2003, 2001, 2000, 1999, 1996, 1995, 1992, 1991, 1990, 1986, 1985, 1981, 1980, 1976, 1975, 1972, 1971, 1970, 1969, 1967, 1966, 1965, 1964, 1963, 1962, 1961, 1960, 1958, 1957, 1956, 1955, 1954, 1952, 1951, 1950, 1949, 1948, 1947, 1946, 1945, 1944, 1942, 1940, 1939, 1938, 1937, 1936, 1935, 1934, 1933, 1932, 1931, 1930, 1929, 1928, 1927, 1926, 1925, 1924, 1923, 1921, 1920

FINDINGS

Address Researched	Address Not Identified in Research Source
318 VERNON AVE	2020, 2017, 2014, 2006, 2005, 2004, 2003, 2001, 2000, 1999, 1996, 1995, 1992, 1991, 1990, 1986, 1985, 1981, 1980, 1976, 1975, 1972, 1971, 1970, 1969, 1967, 1966, 1965, 1964, 1963, 1962, 1961, 1960, 1958, 1957, 1956, 1955, 1954, 1952, 1951, 1950, 1949, 1948, 1947, 1946, 1945, 1944, 1942, 1940, 1939, 1938, 1937, 1936, 1935, 1934, 1933, 1932, 1931, 1930, 1929, 1928, 1927, 1926, 1925, 1924, 1923, 1921, 1920
318 VERNON AVE	2020, 2017, 2010, 2006, 2005, 2004, 2003, 2001, 2000, 1999, 1996, 1995, 1992, 1991, 1990, 1986, 1985, 1981, 1980, 1976, 1975, 1972, 1971, 1970, 1969, 1967, 1966, 1965, 1964, 1963, 1962, 1961, 1960, 1958, 1957, 1956, 1955, 1954, 1952, 1951, 1950, 1949, 1948, 1947, 1946, 1945, 1944, 1942, 1940, 1939, 1938, 1937, 1936, 1935, 1934, 1933, 1932, 1931, 1930, 1929, 1928, 1927, 1926, 1925, 1924, 1923, 1921, 1920
319 BROADWAY ST	2020, 2017, 2014, 2010, 2006, 2005, 2004, 2003, 2001, 2000, 1999, 1996, 1995, 1992, 1991, 1990, 1986, 1985, 1981, 1980, 1976, 1975, 1972, 1971, 1970, 1967, 1966, 1965, 1964, 1963, 1962, 1961, 1960, 1958, 1957, 1956, 1955, 1954, 1952, 1951, 1950, 1949, 1948, 1947, 1946, 1945, 1944, 1942, 1940, 1939, 1938, 1937, 1936, 1935, 1934, 1933, 1932, 1931, 1930, 1929, 1928, 1927, 1926, 1925, 1924, 1923, 1921, 1920
319 BROADWAY ST	2020, 2017, 2014, 2010, 2006, 2005, 2004, 2003, 2001, 2000, 1999, 1996, 1995, 1992, 1991, 1990, 1986, 1985, 1981, 1980, 1976, 1975, 1972, 1971, 1970, 1969, 1967, 1966, 1965, 1964, 1963, 1962, 1961, 1960, 1958, 1957, 1956, 1955, 1954, 1952, 1951, 1950, 1949, 1948, 1947, 1946, 1945, 1944, 1942, 1940, 1939, 1938, 1937, 1936, 1935, 1934, 1933, 1932, 1931, 1930, 1929, 1927, 1926, 1925, 1924, 1923, 1921, 1920
319 BROADWAY ST	2020, 2017, 2014, 2010, 2006, 2005, 2004, 2003, 2001, 2000, 1999, 1996, 1995, 1992, 1991, 1990, 1986, 1985, 1981, 1980, 1976, 1975, 1972, 1971, 1970, 1969, 1967, 1966, 1965, 1964, 1963, 1962, 1961, 1960, 1958, 1957, 1956, 1955, 1954, 1952, 1951, 1950, 1949, 1948, 1947, 1946, 1945, 1944, 1942, 1939, 1938, 1937, 1936, 1935, 1934, 1933, 1932, 1931, 1930, 1929, 1928, 1927, 1926, 1925, 1924, 1923, 1921, 1920
319 BROADWAY ST	2020, 2017, 2014, 2010, 2006, 2005, 2004, 2003, 2001, 2000, 1999, 1996, 1995, 1992, 1991, 1990, 1986, 1985, 1981, 1980, 1976, 1975, 1972, 1971, 1970, 1969, 1967, 1966, 1965, 1964, 1963, 1962, 1961, 1960, 1958, 1957, 1956, 1955, 1954, 1952, 1951, 1950, 1949, 1948, 1947, 1946, 1945, 1944, 1942, 1940, 1939, 1938, 1937, 1936, 1935, 1934, 1933, 1932, 1931, 1930, 1929, 1928, 1927, 1926, 1925, 1924, 1923, 1921, 1920
319 VERNON AVE	2020, 2017, 2014, 2010, 2006, 2005, 2004, 2003, 2001, 2000, 1999, 1996, 1995, 1992, 1991, 1990, 1986, 1985, 1981, 1980, 1976, 1975, 1972, 1971, 1970, 1969, 1967, 1966, 1965, 1964, 1963, 1962, 1961, 1960, 1958, 1957, 1956, 1955, 1954, 1952, 1951, 1950, 1949, 1948, 1947, 1946, 1945, 1944, 1942, 1940, 1939, 1938, 1937, 1935, 1934, 1933, 1932, 1931, 1930, 1929, 1928, 1927, 1926, 1925, 1924, 1923, 1921, 1920
319 VERNON AVE	2020, 2017, 2014, 2010, 2006, 2005, 2004, 2003, 2001, 2000, 1999, 1996, 1995, 1992, 1991, 1990, 1986, 1985, 1981, 1980, 1976, 1975, 1972, 1971, 1970, 1969, 1967, 1966, 1965, 1964, 1963, 1962, 1961, 1960, 1958, 1957, 1956, 1955, 1952, 1951, 1950, 1949, 1948, 1947, 1946, 1945, 1944, 1942, 1940, 1939, 1938, 1937, 1936, 1935, 1934, 1933, 1932, 1931, 1930, 1929, 1928, 1927, 1926, 1925, 1924, 1923, 1921, 1920

FINDINGS

Address Researched	Address Not Identified in Research Source
319 VERNON AVE	2020, 2017, 2014, 2010, 2006, 2005, 2004, 2003, 2001, 2000, 1999, 1996, 1995, 1992, 1991, 1990, 1986, 1985, 1981, 1980, 1976, 1975, 1972, 1971, 1970, 1969, 1967, 1966, 1965, 1964, 1963, 1962, 1961, 1960, 1958, 1957, 1956, 1955, 1954, 1952, 1951, 1950, 1949, 1948, 1947, 1946, 1945, 1944, 1942, 1940, 1939, 1938, 1937, 1936, 1935, 1934, 1932, 1931, 1930, 1929, 1928, 1927, 1926, 1925, 1924, 1923, 1921, 1920
319 VERNON AVE	2020, 2017, 2014, 2010, 2006, 2005, 2004, 2003, 2001, 2000, 1999, 1996, 1995, 1992, 1991, 1990, 1986, 1985, 1981, 1980, 1976, 1975, 1972, 1971, 1970, 1969, 1967, 1966, 1965, 1964, 1963, 1962, 1961, 1960, 1957, 1956, 1955, 1954, 1952, 1951, 1950, 1949, 1948, 1947, 1946, 1945, 1944, 1942, 1940, 1939, 1938, 1937, 1936, 1935, 1934, 1933, 1932, 1931, 1930, 1929, 1928, 1927, 1926, 1925, 1924, 1923, 1921, 1920
319 VERNON AVE	2020, 2017, 2014, 2010, 2006, 2005, 2004, 2003, 2001, 2000, 1999, 1996, 1995, 1992, 1991, 1990, 1986, 1985, 1981, 1980, 1976, 1975, 1972, 1971, 1970, 1969, 1967, 1966, 1964, 1963, 1962, 1961, 1960, 1958, 1957, 1956, 1955, 1954, 1952, 1951, 1950, 1949, 1948, 1947, 1946, 1945, 1944, 1942, 1940, 1939, 1938, 1937, 1936, 1935, 1934, 1933, 1932, 1931, 1930, 1929, 1928, 1927, 1926, 1925, 1924, 1923, 1921, 1920
319 VERNON AVE	2020, 2017, 2014, 2010, 2006, 2005, 2004, 2003, 2001, 2000, 1999, 1996, 1995, 1992, 1991, 1990, 1986, 1985, 1981, 1980, 1976, 1975, 1972, 1971, 1970, 1969, 1967, 1966, 1965, 1964, 1963, 1961, 1960, 1958, 1957, 1956, 1955, 1954, 1952, 1951, 1950, 1949, 1948, 1947, 1946, 1945, 1944, 1942, 1940, 1939, 1938, 1937, 1936, 1935, 1934, 1933, 1932, 1931, 1930, 1929, 1928, 1927, 1926, 1925, 1924, 1923, 1921, 1920
319 VERNON AVE	2020, 2017, 2014, 2010, 2006, 2005, 2004, 2003, 2001, 2000, 1999, 1996, 1995, 1992, 1991, 1990, 1986, 1985, 1981, 1980, 1976, 1975, 1972, 1971, 1970, 1969, 1967, 1966, 1965, 1964, 1963, 1962, 1961, 1960, 1958, 1957, 1956, 1955, 1954, 1952, 1951, 1950, 1949, 1948, 1947, 1946, 1945, 1944, 1942, 1940, 1939, 1938, 1937, 1936, 1935, 1934, 1933, 1932, 1931, 1930, 1929, 1927, 1926, 1925, 1924, 1923, 1921, 1920
319 VERNON AVE	2020, 2017, 2014, 2010, 2006, 2005, 2004, 2003, 2001, 2000, 1999, 1996, 1995, 1992, 1991, 1990, 1986, 1985, 1981, 1980, 1976, 1975, 1972, 1971, 1969, 1967, 1966, 1965, 1964, 1963, 1962, 1961, 1960, 1958, 1957, 1956, 1955, 1954, 1952, 1951, 1950, 1949, 1948, 1947, 1946, 1945, 1944, 1942, 1940, 1939, 1938, 1937, 1936, 1935, 1934, 1933, 1932, 1931, 1930, 1929, 1928, 1927, 1926, 1925, 1924, 1923, 1921, 1920
319 VERNON AVE	2020, 2017, 2014, 2010, 2006, 2005, 2004, 2003, 2001, 2000, 1999, 1996, 1992, 1991, 1990, 1986, 1985, 1981, 1980, 1976, 1975, 1972, 1971, 1970, 1969, 1967, 1966, 1965, 1964, 1963, 1962, 1961, 1960, 1958, 1957, 1956, 1955, 1954, 1952, 1951, 1950, 1949, 1948, 1947, 1946, 1945, 1944, 1942, 1940, 1939, 1938, 1937, 1936, 1935, 1934, 1933, 1932, 1931, 1930, 1929, 1928, 1927, 1926, 1925, 1924, 1923, 1921, 1920
319 VERNON AVE	2020, 2017, 2010, 2006, 2005, 2004, 2003, 2001, 2000, 1999, 1996, 1995, 1992, 1991, 1990, 1986, 1985, 1981, 1980, 1976, 1975, 1972, 1971, 1970, 1969, 1967, 1966, 1965, 1964, 1963, 1962, 1961, 1960, 1958, 1957, 1956, 1955, 1954, 1952, 1951, 1950, 1949, 1948, 1947, 1946, 1945, 1944, 1942, 1940, 1939, 1938, 1937, 1936, 1935, 1934, 1933, 1932, 1931, 1930, 1929, 1928, 1927, 1926, 1925, 1924, 1923, 1921, 1920
319 VERNON AVE	2020, 2017, 2014, 2006, 2005, 2004, 2003, 2001, 2000, 1999, 1996, 1995, 1992, 1991, 1990, 1986, 1985, 1981, 1980, 1976, 1975, 1972, 1971, 1970, 1969, 1967, 1966, 1965, 1964, 1963, 1962, 1961, 1960, 1958, 1957, 1956, 1955, 1954, 1952, 1951, 1950, 1949, 1948, 1947, 1946, 1945, 1944, 1942, 1940, 1939, 1938, 1937, 1936, 1935, 1934, 1933, 1932, 1931, 1930, 1929, 1928, 1927, 1926, 1925, 1924, 1923, 1921, 1920

FINDINGS

Address Researched	Address Not Identified in Research Source
319 VERNON AVE	2020, 2017, 2014, 2010, 2005, 2004, 2003, 2001, 2000, 1999, 1996, 1995, 1992, 1991, 1990, 1986, 1985, 1981, 1980, 1976, 1975, 1972, 1971, 1970, 1969, 1967, 1966, 1965, 1964, 1963, 1962, 1961, 1960, 1958, 1957, 1956, 1955, 1954, 1952, 1951, 1950, 1949, 1948, 1947, 1946, 1945, 1944, 1942, 1940, 1939, 1938, 1937, 1936, 1935, 1934, 1933, 1932, 1931, 1930, 1929, 1928, 1927, 1926, 1925, 1924, 1923, 1921, 1920
319 VERNON AVE	2020, 2017, 2014, 2010, 2006, 2004, 2003, 2001, 2000, 1999, 1996, 1995, 1992, 1991, 1990, 1986, 1985, 1981, 1980, 1976, 1975, 1972, 1971, 1970, 1969, 1967, 1966, 1965, 1964, 1963, 1962, 1961, 1960, 1958, 1957, 1956, 1955, 1954, 1952, 1951, 1950, 1949, 1948, 1947, 1946, 1945, 1944, 1942, 1940, 1939, 1938, 1937, 1936, 1935, 1934, 1933, 1932, 1931, 1930, 1929, 1928, 1927, 1926, 1925, 1924, 1923, 1921, 1920
319 VERNON AVE	2020, 2017, 2014, 2010, 2006, 2005, 2004, 2003, 2001, 1999, 1996, 1995, 1992, 1991, 1990, 1986, 1985, 1981, 1980, 1976, 1975, 1972, 1971, 1970, 1969, 1967, 1966, 1965, 1964, 1963, 1962, 1961, 1960, 1958, 1957, 1956, 1955, 1954, 1952, 1951, 1950, 1949, 1948, 1947, 1946, 1945, 1944, 1942, 1940, 1939, 1938, 1937, 1936, 1935, 1934, 1933, 1932, 1931, 1930, 1929, 1928, 1927, 1926, 1925, 1924, 1923, 1921, 1920
320 1/2 BROADWAY ST	2020, 2017, 2014, 2010, 2006, 2005, 2004, 2003, 2001, 2000, 1999, 1996, 1995, 1992, 1991, 1990, 1986, 1985, 1981, 1980, 1976, 1975, 1972, 1971, 1970, 1969, 1966, 1965, 1964, 1963, 1962, 1961, 1960, 1958, 1957, 1956, 1955, 1954, 1952, 1951, 1950, 1949, 1948, 1947, 1946, 1945, 1944, 1942, 1940, 1939, 1938, 1937, 1936, 1935, 1934, 1933, 1932, 1931, 1930, 1929, 1928, 1927, 1926, 1925, 1924, 1923, 1921, 1920
320 1/2 BROADWAY ST	2020, 2017, 2014, 2010, 2006, 2005, 2004, 2003, 2001, 2000, 1999, 1996, 1995, 1992, 1991, 1990, 1986, 1985, 1981, 1980, 1976, 1975, 1971, 1970, 1969, 1967, 1966, 1965, 1964, 1963, 1962, 1961, 1960, 1958, 1957, 1956, 1955, 1954, 1952, 1951, 1950, 1949, 1948, 1947, 1946, 1945, 1944, 1942, 1940, 1939, 1938, 1937, 1936, 1935, 1934, 1933, 1932, 1931, 1930, 1929, 1928, 1927, 1926, 1925, 1924, 1923, 1921, 1920
320 1/2 BROADWAY ST	2020, 2017, 2014, 2010, 2006, 2005, 2004, 2003, 2001, 2000, 1999, 1996, 1995, 1992, 1991, 1990, 1986, 1985, 1981, 1980, 1976, 1975, 1972, 1971, 1970, 1969, 1967, 1966, 1965, 1964, 1963, 1962, 1961, 1958, 1957, 1956, 1955, 1954, 1952, 1951, 1950, 1949, 1948, 1947, 1946, 1945, 1944, 1942, 1940, 1939, 1938, 1937, 1936, 1935, 1934, 1933, 1932, 1931, 1930, 1929, 1928, 1927, 1926, 1925, 1924, 1923, 1921, 1920
320 1/2 BROADWAY ST	2020, 2017, 2014, 2010, 2006, 2005, 2004, 2003, 2001, 2000, 1999, 1996, 1995, 1992, 1991, 1990, 1986, 1985, 1981, 1980, 1976, 1975, 1972, 1971, 1970, 1969, 1967, 1966, 1965, 1964, 1963, 1962, 1961, 1960, 1958, 1957, 1956, 1954, 1952, 1951, 1950, 1949, 1948, 1947, 1946, 1945, 1944, 1942, 1940, 1939, 1938, 1937, 1936, 1935, 1934, 1933, 1932, 1931, 1930, 1929, 1928, 1927, 1926, 1925, 1924, 1923, 1921, 1920
320 1/2 VERNON AVE	2020, 2017, 2014, 2010, 2006, 2005, 2004, 2003, 2001, 2000, 1999, 1996, 1995, 1992, 1991, 1990, 1986, 1985, 1981, 1980, 1976, 1975, 1972, 1971, 1970, 1969, 1967, 1966, 1965, 1964, 1963, 1962, 1961, 1960, 1957, 1956, 1955, 1954, 1952, 1951, 1950, 1949, 1948, 1947, 1946, 1945, 1944, 1942, 1940, 1939, 1938, 1937, 1936, 1935, 1934, 1933, 1932, 1931, 1930, 1929, 1928, 1927, 1926, 1925, 1924, 1923, 1921, 1920
320 BROADWAY ST	2020, 2017, 2014, 2010, 2006, 2005, 2004, 2003, 2001, 2000, 1999, 1996, 1995, 1992, 1991, 1990, 1986, 1985, 1981, 1980, 1976, 1975, 1972, 1971, 1970, 1969, 1967, 1966, 1965, 1964, 1963, 1962, 1961, 1960, 1958, 1957, 1956, 1954, 1952, 1951, 1950, 1949, 1948, 1947, 1946, 1945, 1944, 1942, 1940, 1939, 1938, 1937, 1936, 1935, 1934, 1933, 1932, 1931, 1930, 1929, 1928, 1927, 1926, 1925, 1924, 1923, 1921, 1920

FINDINGS

Address Researched	Address Not Identified in Research Source
320 BROADWAY ST	2020, 2017, 2014, 2010, 2006, 2005, 2004, 2003, 2001, 2000, 1999, 1996, 1995, 1992, 1991, 1990, 1986, 1985, 1981, 1980, 1976, 1975, 1972, 1971, 1970, 1969, 1967, 1966, 1965, 1964, 1963, 1962, 1961, 1958, 1957, 1956, 1955, 1954, 1952, 1951, 1950, 1949, 1948, 1947, 1946, 1945, 1944, 1942, 1940, 1939, 1938, 1937, 1936, 1935, 1934, 1933, 1932, 1931, 1930, 1929, 1928, 1927, 1926, 1925, 1924, 1923, 1921, 1920
320 BROADWAY ST	2020, 2017, 2014, 2010, 2006, 2005, 2004, 2003, 2001, 2000, 1999, 1996, 1995, 1992, 1991, 1990, 1986, 1985, 1981, 1980, 1976, 1975, 1971, 1970, 1969, 1967, 1966, 1965, 1964, 1963, 1962, 1961, 1960, 1958, 1957, 1956, 1955, 1954, 1952, 1951, 1950, 1949, 1948, 1947, 1946, 1945, 1944, 1942, 1940, 1939, 1938, 1937, 1936, 1935, 1934, 1933, 1932, 1931, 1930, 1929, 1928, 1927, 1926, 1925, 1924, 1923, 1921, 1920
320 BROADWAY ST	2020, 2017, 2014, 2010, 2006, 2005, 2004, 2003, 2001, 2000, 1999, 1996, 1995, 1992, 1991, 1990, 1986, 1985, 1981, 1980, 1976, 1975, 1972, 1971, 1970, 1969, 1966, 1965, 1964, 1963, 1962, 1961, 1960, 1958, 1957, 1956, 1955, 1954, 1952, 1951, 1950, 1949, 1948, 1947, 1946, 1945, 1944, 1942, 1940, 1939, 1938, 1937, 1936, 1935, 1934, 1933, 1932, 1931, 1930, 1929, 1928, 1927, 1926, 1925, 1924, 1923, 1921, 1920
320 BROADWAY ST	2020, 2017, 2014, 2010, 2006, 2005, 2004, 2003, 2000, 1999, 1996, 1995, 1992, 1991, 1990, 1986, 1985, 1981, 1980, 1976, 1975, 1972, 1971, 1970, 1969, 1967, 1966, 1965, 1964, 1963, 1962, 1961, 1960, 1958, 1957, 1956, 1955, 1954, 1952, 1951, 1950, 1949, 1948, 1947, 1946, 1945, 1944, 1942, 1940, 1939, 1938, 1937, 1936, 1935, 1934, 1933, 1932, 1931, 1930, 1929, 1928, 1927, 1926, 1925, 1924, 1923, 1921, 1920
320 BROOKS AVE	2020, 2017, 2014, 2010, 2006, 2005, 2004, 2003, 2001, 1999, 1996, 1995, 1992, 1991, 1990, 1986, 1985, 1981, 1980, 1976, 1975, 1972, 1971, 1970, 1969, 1967, 1966, 1965, 1964, 1963, 1962, 1961, 1960, 1958, 1957, 1956, 1955, 1954, 1952, 1951, 1950, 1949, 1948, 1947, 1946, 1945, 1944, 1942, 1940, 1939, 1938, 1937, 1936, 1935, 1934, 1933, 1932, 1931, 1930, 1929, 1928, 1927, 1926, 1925, 1924, 1923, 1921, 1920
320 BROOKS AVE	2020, 2017, 2014, 2010, 2005, 2004, 2003, 2001, 2000, 1999, 1996, 1995, 1992, 1991, 1990, 1986, 1985, 1981, 1980, 1976, 1975, 1972, 1971, 1970, 1969, 1967, 1966, 1965, 1964, 1963, 1962, 1961, 1960, 1958, 1957, 1956, 1955, 1954, 1952, 1951, 1950, 1949, 1948, 1947, 1946, 1945, 1944, 1942, 1940, 1939, 1938, 1937, 1936, 1935, 1934, 1933, 1932, 1931, 1930, 1929, 1928, 1927, 1926, 1925, 1924, 1923, 1921, 1920
320 BROOKS AVE	2020, 2017, 2014, 2010, 2006, 2004, 2003, 2001, 2000, 1999, 1996, 1995, 1992, 1991, 1990, 1986, 1985, 1981, 1980, 1976, 1975, 1972, 1971, 1970, 1969, 1967, 1966, 1965, 1964, 1963, 1962, 1961, 1960, 1958, 1957, 1956, 1955, 1954, 1952, 1951, 1950, 1949, 1948, 1947, 1946, 1945, 1944, 1942, 1940, 1939, 1938, 1937, 1936, 1935, 1934, 1933, 1932, 1931, 1930, 1929, 1928, 1927, 1926, 1925, 1924, 1923, 1921, 1920
320 BROOKS AVE	2020, 2017, 2014, 2006, 2005, 2004, 2003, 2001, 2000, 1999, 1996, 1995, 1992, 1991, 1990, 1986, 1985, 1981, 1980, 1976, 1975, 1972, 1971, 1970, 1969, 1967, 1966, 1965, 1964, 1963, 1962, 1961, 1960, 1958, 1957, 1956, 1955, 1954, 1952, 1951, 1950, 1949, 1948, 1947, 1946, 1945, 1944, 1942, 1940, 1939, 1938, 1937, 1936, 1935, 1934, 1933, 1932, 1931, 1930, 1929, 1928, 1927, 1926, 1925, 1924, 1923, 1921, 1920
320 BROOKS AVE	2020, 2017, 2010, 2006, 2005, 2004, 2003, 2001, 2000, 1999, 1996, 1995, 1992, 1991, 1990, 1986, 1985, 1981, 1980, 1976, 1975, 1972, 1971, 1970, 1969, 1967, 1966, 1965, 1964, 1963, 1962, 1961, 1960, 1958, 1957, 1956, 1955, 1954, 1952, 1951, 1950, 1949, 1948, 1947, 1946, 1945, 1944, 1942, 1940, 1939, 1938, 1937, 1936, 1935, 1934, 1933, 1932, 1931, 1930, 1929, 1928, 1927, 1926, 1925, 1924, 1923, 1921, 1920

FINDINGS

Address Researched	Address Not Identified in Research Source
320 BROOKS AVE	2017, 2014, 2010, 2006, 2005, 2004, 2003, 2001, 2000, 1999, 1996, 1995, 1992, 1991, 1990, 1986, 1985, 1981, 1980, 1976, 1975, 1972, 1971, 1970, 1969, 1967, 1966, 1965, 1964, 1963, 1962, 1961, 1960, 1958, 1957, 1956, 1955, 1954, 1952, 1951, 1950, 1949, 1948, 1947, 1946, 1945, 1944, 1942, 1940, 1939, 1938, 1937, 1936, 1935, 1934, 1933, 1932, 1931, 1930, 1929, 1928, 1927, 1926, 1925, 1924, 1923, 1921, 1920
320 BROOKS AVE	2020, 2017, 2014, 2010, 2006, 2005, 2004, 2003, 2001, 2000, 1999, 1996, 1995, 1992, 1991, 1990, 1986, 1985, 1981, 1976, 1975, 1972, 1971, 1970, 1969, 1967, 1966, 1965, 1964, 1963, 1962, 1961, 1960, 1958, 1957, 1956, 1955, 1954, 1952, 1951, 1950, 1949, 1948, 1947, 1946, 1945, 1944, 1942, 1940, 1939, 1938, 1937, 1936, 1935, 1934, 1933, 1932, 1931, 1930, 1929, 1928, 1927, 1926, 1925, 1924, 1923, 1921, 1920
320 BROOKS AVE	2020, 2017, 2014, 2010, 2006, 2005, 2004, 2003, 2001, 2000, 1999, 1996, 1992, 1991, 1990, 1986, 1985, 1981, 1980, 1976, 1975, 1972, 1971, 1970, 1969, 1967, 1966, 1965, 1964, 1963, 1962, 1961, 1960, 1958, 1957, 1956, 1955, 1954, 1952, 1951, 1950, 1949, 1948, 1947, 1946, 1945, 1944, 1942, 1940, 1939, 1938, 1937, 1936, 1935, 1934, 1933, 1932, 1931, 1930, 1929, 1928, 1927, 1926, 1925, 1924, 1923, 1921, 1920
320 BROOKS AVE	2020, 2017, 2014, 2010, 2006, 2005, 2004, 2003, 2001, 2000, 1999, 1996, 1995, 1992, 1990, 1986, 1985, 1981, 1980, 1976, 1975, 1972, 1971, 1970, 1969, 1967, 1966, 1965, 1964, 1963, 1962, 1961, 1960, 1958, 1957, 1956, 1955, 1954, 1952, 1951, 1950, 1949, 1948, 1947, 1946, 1945, 1944, 1942, 1940, 1939, 1938, 1937, 1936, 1935, 1934, 1933, 1932, 1931, 1930, 1929, 1928, 1927, 1926, 1925, 1924, 1923, 1921, 1920
320 BROOKS AVE	2020, 2017, 2014, 2010, 2006, 2005, 2004, 2003, 2001, 2000, 1999, 1996, 1995, 1992, 1991, 1990, 1986, 1985, 1981, 1980, 1976, 1975, 1972, 1971, 1970, 1969, 1967, 1966, 1965, 1964, 1963, 1962, 1961, 1960, 1958, 1957, 1956, 1955, 1954, 1952, 1951, 1950, 1949, 1948, 1947, 1946, 1945, 1944, 1942, 1940, 1939, 1938, 1937, 1936, 1935, 1934, 1933, 1932, 1931, 1930, 1929, 1928, 1927, 1926, 1925, 1924, 1923, 1921, 1920
320 BROOKS AVE	2020, 2017, 2014, 2010, 2006, 2005, 2004, 2003, 2001, 2000, 1999, 1996, 1995, 1992, 1991, 1990, 1986, 1985, 1981, 1980, 1976, 1975, 1972, 1971, 1970, 1969, 1967, 1966, 1965, 1964, 1963, 1962, 1961, 1960, 1958, 1957, 1956, 1955, 1954, 1952, 1951, 1950, 1949, 1948, 1947, 1946, 1945, 1944, 1942, 1940, 1939, 1938, 1937, 1936, 1935, 1934, 1933, 1932, 1931, 1930, 1929, 1928, 1927, 1926, 1925, 1924, 1923, 1921, 1920
412 BROOKS AVE	2020, 2017, 2014, 2010, 2005, 2004, 2003, 2001, 2000, 1999, 1996, 1995, 1992, 1991, 1990, 1986, 1985, 1981, 1980, 1976, 1975, 1972, 1971, 1970, 1969, 1967, 1966, 1965, 1964, 1963, 1962, 1961, 1960, 1958, 1957, 1956, 1955, 1954, 1952, 1951, 1950, 1949, 1948, 1947, 1946, 1945, 1944, 1942, 1940, 1939, 1938, 1937, 1936, 1935, 1934, 1933, 1932, 1931, 1930, 1929, 1928, 1927, 1926, 1925, 1924, 1923, 1921, 1920
412 BROOKS AVE	2020, 2017, 2014, 2010, 2006, 2004, 2003, 2001, 2000, 1999, 1996, 1995, 1992, 1991, 1990, 1986, 1985, 1981, 1980, 1976, 1975, 1972, 1971, 1970, 1969, 1967, 1966, 1965, 1964, 1963, 1962, 1961, 1960, 1958, 1957, 1956, 1955, 1954, 1952, 1951, 1950, 1949, 1948, 1947, 1946, 1945, 1944, 1942, 1940, 1939, 1938, 1937, 1936, 1935, 1934, 1933, 1932, 1931, 1930, 1929, 1928, 1927, 1926, 1925, 1924, 1923, 1921, 1920
412 BROOKS AVE	2020, 2017, 2014, 2010, 2006, 2005, 2004, 2003, 2001, 1999, 1996, 1995, 1992, 1991, 1990, 1986, 1985, 1981, 1980, 1976, 1975, 1972, 1971, 1970, 1969, 1967, 1966, 1965, 1964, 1963, 1962, 1961, 1960, 1958, 1957, 1956, 1955, 1954, 1952, 1951, 1950, 1949, 1948, 1947, 1946, 1945, 1944, 1942, 1940, 1939, 1938, 1937, 1936, 1935, 1934, 1933, 1932, 1931, 1930, 1929, 1928, 1927, 1926, 1925, 1924, 1923, 1921, 1920

FINDINGS

Address Researched	Address Not Identified in Research Source
412 BROOKS AVE	2020, 2017, 2014, 2006, 2005, 2004, 2003, 2001, 2000, 1999, 1996, 1995, 1992, 1991, 1990, 1986, 1985, 1981, 1980, 1976, 1975, 1972, 1971, 1970, 1969, 1967, 1966, 1965, 1964, 1963, 1962, 1961, 1960, 1958, 1957, 1956, 1955, 1954, 1952, 1951, 1950, 1949, 1948, 1947, 1946, 1945, 1944, 1942, 1940, 1939, 1938, 1937, 1936, 1935, 1934, 1933, 1932, 1931, 1930, 1929, 1928, 1927, 1926, 1925, 1924, 1923, 1921, 1920
412 BROOKS AVE	2020, 2017, 2010, 2006, 2005, 2004, 2003, 2001, 2000, 1999, 1996, 1995, 1992, 1991, 1990, 1986, 1985, 1981, 1980, 1976, 1975, 1972, 1971, 1970, 1969, 1967, 1966, 1965, 1964, 1963, 1962, 1961, 1960, 1958, 1957, 1956, 1955, 1954, 1952, 1951, 1950, 1949, 1948, 1947, 1946, 1945, 1944, 1942, 1940, 1939, 1938, 1937, 1936, 1935, 1934, 1933, 1932, 1931, 1930, 1929, 1928, 1927, 1926, 1925, 1924, 1923, 1921, 1920
412 BROOKS AVE	2017, 2014, 2010, 2006, 2005, 2004, 2003, 2001, 2000, 1999, 1996, 1995, 1992, 1991, 1990, 1986, 1985, 1981, 1980, 1976, 1975, 1972, 1971, 1970, 1969, 1967, 1966, 1965, 1964, 1963, 1962, 1961, 1960, 1958, 1957, 1956, 1955, 1954, 1952, 1951, 1950, 1949, 1948, 1947, 1946, 1945, 1944, 1942, 1940, 1939, 1938, 1937, 1936, 1935, 1934, 1933, 1932, 1931, 1930, 1929, 1928, 1927, 1926, 1925, 1924, 1923, 1921, 1920
412 BROOKS AVE	2020, 2017, 2014, 2010, 2006, 2005, 2004, 2003, 2001, 2000, 1999, 1996, 1992, 1991, 1990, 1986, 1985, 1981, 1980, 1976, 1975, 1972, 1971, 1970, 1969, 1967, 1966, 1965, 1964, 1963, 1962, 1961, 1960, 1958, 1957, 1956, 1955, 1954, 1952, 1951, 1950, 1949, 1948, 1947, 1946, 1945, 1944, 1942, 1940, 1939, 1938, 1937, 1936, 1935, 1934, 1933, 1932, 1931, 1930, 1929, 1928, 1927, 1926, 1925, 1924, 1923, 1921, 1920
412 BROOKS AVE	2020, 2017, 2014, 2010, 2006, 2005, 2004, 2003, 2001, 2000, 1999, 1996, 1995, 1992, 1991, 1990, 1986, 1981, 1980, 1976, 1975, 1972, 1971, 1970, 1969, 1967, 1966, 1965, 1964, 1963, 1962, 1961, 1960, 1958, 1957, 1956, 1955, 1954, 1952, 1951, 1950, 1949, 1948, 1947, 1946, 1945, 1944, 1942, 1940, 1939, 1938, 1937, 1936, 1935, 1934, 1933, 1932, 1931, 1930, 1929, 1928, 1927, 1926, 1925, 1924, 1923, 1921, 1920
412 BROOKS AVE	2020, 2017, 2014, 2010, 2006, 2005, 2004, 2003, 2001, 2000, 1999, 1996, 1995, 1992, 1990, 1986, 1985, 1981, 1980, 1976, 1975, 1972, 1971, 1970, 1969, 1967, 1966, 1965, 1964, 1963, 1962, 1961, 1960, 1958, 1957, 1956, 1955, 1954, 1952, 1951, 1950, 1949, 1948, 1947, 1946, 1945, 1944, 1942, 1940, 1939, 1938, 1937, 1936, 1935, 1934, 1933, 1932, 1931, 1930, 1929, 1928, 1927, 1926, 1925, 1924, 1923, 1921, 1920
412 BROOKS AVE	2020, 2017, 2014, 2010, 2006, 2005, 2004, 2003, 2001, 2000, 1999, 1996, 1995, 1992, 1991, 1990, 1986, 1985, 1981, 1980, 1976, 1975, 1972, 1971, 1970, 1969, 1967, 1966, 1965, 1964, 1963, 1962, 1961, 1960, 1958, 1957, 1956, 1955, 1954, 1952, 1951, 1950, 1949, 1948, 1947, 1946, 1945, 1944, 1942, 1940, 1939, 1938, 1937, 1936, 1935, 1934, 1933, 1932, 1931, 1930, 1929, 1928, 1927, 1926, 1925, 1924, 1923, 1921, 1920
412 BROOKS AVE	2020, 2017, 2014, 2010, 2006, 2005, 2004, 2003, 2001, 2000, 1999, 1996, 1995, 1992, 1991, 1990, 1986, 1985, 1981, 1976, 1975, 1972, 1971, 1970, 1969, 1967, 1966, 1965, 1964, 1963, 1962, 1961, 1960, 1958, 1957, 1956, 1955, 1954, 1952, 1951, 1950, 1949, 1948, 1947, 1946, 1945, 1944, 1942, 1940, 1939, 1938, 1937, 1936, 1935, 1934, 1933, 1932, 1931, 1930, 1929, 1928, 1927, 1926, 1925, 1924, 1923, 1921, 1920

FINDINGS

Address Researched	Address Not Identified in Research Source
412 BROOKS AVE	2020, 2017, 2014, 2010, 2006, 2005, 2004, 2003, 2001, 2000, 1999, 1996, 1995, 1992, 1991, 1990, 1986, 1985, 1981, 1980, 1976, 1975, 1972, 1971, 1970, 1969, 1967, 1966, 1965, 1964, 1963, 1962, 1961, 1960, 1958, 1957, 1956, 1955, 1954, 1952, 1951, 1950, 1949, 1948, 1947, 1946, 1945, 1944, 1942, 1940, 1939, 1938, 1937, 1936, 1935, 1934, 1932, 1931, 1930, 1929, 1928, 1927, 1926, 1925, 1924, 1923, 1921, 1920
412 BROOKS AVE	2020, 2017, 2014, 2010, 2006, 2005, 2004, 2003, 2001, 2000, 1999, 1996, 1995, 1992, 1991, 1990, 1986, 1985, 1981, 1980, 1976, 1975, 1972, 1971, 1970, 1969, 1967, 1966, 1965, 1964, 1963, 1962, 1961, 1960, 1958, 1957, 1956, 1955, 1954, 1952, 1951, 1950, 1949, 1948, 1947, 1946, 1945, 1944, 1942, 1940, 1939, 1938, 1937, 1936, 1935, 1934, 1933, 1932, 1931, 1930, 1929, 1927, 1926, 1925, 1924, 1923, 1921, 1920
412 BROOKS AVE	2020, 2017, 2014, 2010, 2006, 2005, 2004, 2003, 2001, 2000, 1999, 1996, 1995, 1992, 1991, 1990, 1986, 1985, 1981, 1980, 1976, 1975, 1972, 1971, 1970, 1969, 1967, 1966, 1965, 1964, 1963, 1962, 1961, 1960, 1958, 1957, 1956, 1955, 1952, 1951, 1950, 1949, 1948, 1947, 1946, 1945, 1944, 1942, 1940, 1939, 1938, 1937, 1936, 1935, 1934, 1933, 1932, 1931, 1930, 1929, 1928, 1927, 1926, 1925, 1924, 1923, 1921, 1920
412 BROOKS AVE	2020, 2017, 2014, 2010, 2006, 2005, 2004, 2003, 2001, 2000, 1999, 1996, 1995, 1992, 1991, 1990, 1986, 1985, 1981, 1980, 1976, 1975, 1972, 1971, 1970, 1969, 1967, 1966, 1965, 1964, 1963, 1962, 1961, 1960, 1957, 1956, 1955, 1954, 1952, 1951, 1950, 1949, 1948, 1947, 1946, 1945, 1944, 1942, 1940, 1939, 1938, 1937, 1936, 1935, 1934, 1933, 1932, 1931, 1930, 1929, 1928, 1927, 1926, 1925, 1924, 1923, 1921, 1920
413 BROOKS AVE	2020, 2017, 2014, 2010, 2006, 2005, 2004, 2003, 2001, 2000, 1999, 1996, 1995, 1992, 1991, 1990, 1986, 1985, 1981, 1980, 1976, 1975, 1972, 1971, 1970, 1969, 1967, 1966, 1965, 1964, 1963, 1962, 1961, 1960, 1958, 1957, 1956, 1955, 1954, 1952, 1951, 1950, 1949, 1948, 1947, 1946, 1945, 1944, 1942, 1940, 1939, 1938, 1937, 1936, 1935, 1934, 1933, 1932, 1931, 1930, 1929, 1927, 1926, 1925, 1924, 1923, 1921, 1920
413 BROOKS AVE	2020, 2017, 2014, 2010, 2006, 2005, 2004, 2003, 2001, 2000, 1999, 1996, 1995, 1992, 1991, 1990, 1986, 1985, 1981, 1980, 1976, 1975, 1972, 1971, 1970, 1969, 1967, 1966, 1965, 1964, 1963, 1962, 1961, 1960, 1958, 1957, 1956, 1955, 1954, 1952, 1951, 1950, 1949, 1948, 1947, 1946, 1945, 1944, 1942, 1940, 1939, 1938, 1937, 1936, 1935, 1934, 1933, 1932, 1931, 1930, 1929, 1928, 1927, 1926, 1925, 1924, 1923, 1921, 1920
413 BROOKS AVE	2020, 2017, 2014, 2010, 2006, 2005, 2004, 2003, 2001, 2000, 1999, 1996, 1995, 1992, 1991, 1990, 1986, 1985, 1981, 1976, 1975, 1972, 1971, 1970, 1969, 1967, 1966, 1965, 1964, 1963, 1962, 1961, 1960, 1958, 1957, 1956, 1955, 1954, 1952, 1951, 1950, 1949, 1948, 1947, 1946, 1945, 1944, 1942, 1940, 1939, 1938, 1937, 1936, 1935, 1934, 1933, 1932, 1931, 1930, 1929, 1928, 1927, 1926, 1925, 1924, 1923, 1921, 1920
413 BROOKS AVE	2020, 2017, 2014, 2010, 2006, 2005, 2004, 2003, 2001, 2000, 1999, 1996, 1995, 1992, 1991, 1990, 1986, 1985, 1981, 1980, 1976, 1972, 1971, 1970, 1969, 1967, 1966, 1965, 1964, 1963, 1962, 1961, 1960, 1958, 1957, 1956, 1955, 1954, 1952, 1951, 1950, 1949, 1948, 1947, 1946, 1945, 1944, 1942, 1940, 1939, 1938, 1937, 1936, 1935, 1934, 1933, 1932, 1931, 1930, 1929, 1928, 1927, 1926, 1925, 1924, 1923, 1921, 1920
413 BROOKS AVE	2020, 2017, 2014, 2010, 2006, 2005, 2004, 2003, 2001, 2000, 1999, 1996, 1995, 1992, 1991, 1990, 1986, 1981, 1980, 1976, 1975, 1972, 1971, 1970, 1969, 1967, 1966, 1965, 1964, 1963, 1962, 1961, 1960, 1958, 1957, 1956, 1955, 1954, 1952, 1951, 1950, 1949, 1948, 1947, 1946, 1945, 1944, 1942, 1940, 1939, 1938, 1937, 1936, 1935, 1934, 1933, 1932, 1931, 1930, 1929, 1928, 1927, 1926, 1925, 1924, 1923, 1921, 1920

FINDINGS

Address Researched	Address Not Identified in Research Source
413 BROOKS AVE	2020, 2017, 2014, 2010, 2006, 2005, 2004, 2003, 2001, 2000, 1999, 1996, 1992, 1991, 1990, 1986, 1985, 1981, 1980, 1976, 1975, 1972, 1971, 1970, 1969, 1967, 1966, 1965, 1964, 1963, 1962, 1961, 1960, 1958, 1957, 1956, 1955, 1954, 1952, 1951, 1950, 1949, 1948, 1947, 1946, 1945, 1944, 1942, 1940, 1939, 1938, 1937, 1936, 1935, 1934, 1933, 1932, 1931, 1930, 1929, 1928, 1927, 1926, 1925, 1924, 1923, 1921, 1920
413 BROOKS AVE	2017, 2014, 2010, 2006, 2005, 2004, 2003, 2001, 2000, 1999, 1996, 1995, 1992, 1991, 1990, 1986, 1985, 1981, 1980, 1976, 1975, 1972, 1971, 1970, 1969, 1967, 1966, 1965, 1964, 1963, 1962, 1961, 1960, 1958, 1957, 1956, 1955, 1954, 1952, 1951, 1950, 1949, 1948, 1947, 1946, 1945, 1944, 1942, 1940, 1939, 1938, 1937, 1936, 1935, 1934, 1933, 1932, 1931, 1930, 1929, 1928, 1927, 1926, 1925, 1924, 1923, 1921, 1920
413 BROOKS AVE	2020, 2017, 2010, 2006, 2005, 2004, 2003, 2001, 2000, 1999, 1996, 1995, 1992, 1991, 1990, 1986, 1985, 1981, 1980, 1976, 1975, 1972, 1971, 1970, 1969, 1967, 1966, 1965, 1964, 1963, 1962, 1961, 1960, 1958, 1957, 1956, 1955, 1954, 1952, 1951, 1950, 1949, 1948, 1947, 1946, 1945, 1944, 1942, 1940, 1939, 1938, 1937, 1936, 1935, 1934, 1933, 1932, 1931, 1930, 1929, 1928, 1927, 1926, 1925, 1924, 1923, 1921, 1920
413 BROOKS AVE	2020, 2017, 2014, 2006, 2005, 2004, 2003, 2001, 2000, 1999, 1996, 1995, 1992, 1991, 1990, 1986, 1985, 1981, 1980, 1976, 1975, 1972, 1971, 1970, 1969, 1967, 1966, 1965, 1964, 1963, 1962, 1961, 1960, 1958, 1957, 1956, 1955, 1954, 1952, 1951, 1950, 1949, 1948, 1947, 1946, 1945, 1944, 1942, 1940, 1939, 1938, 1937, 1936, 1935, 1934, 1933, 1932, 1931, 1930, 1929, 1928, 1927, 1926, 1925, 1924, 1923, 1921, 1920
413 BROOKS AVE	2020, 2017, 2014, 2010, 2006, 2005, 2004, 2003, 2001, 1999, 1996, 1995, 1992, 1991, 1990, 1986, 1985, 1981, 1980, 1976, 1975, 1972, 1971, 1970, 1969, 1967, 1966, 1965, 1964, 1963, 1962, 1961, 1960, 1958, 1957, 1956, 1955, 1954, 1952, 1951, 1950, 1949, 1948, 1947, 1946, 1945, 1944, 1942, 1940, 1939, 1938, 1937, 1936, 1935, 1934, 1933, 1932, 1931, 1930, 1929, 1928, 1927, 1926, 1925, 1924, 1923, 1921, 1920
413 BROOKS AVE	2020, 2017, 2014, 2010, 2006, 2004, 2003, 2001, 2000, 1999, 1996, 1995, 1992, 1991, 1990, 1986, 1985, 1981, 1980, 1976, 1975, 1972, 1971, 1970, 1969, 1967, 1966, 1965, 1964, 1963, 1962, 1961, 1960, 1958, 1957, 1956, 1955, 1954, 1952, 1951, 1950, 1949, 1948, 1947, 1946, 1945, 1944, 1942, 1940, 1939, 1938, 1937, 1936, 1935, 1934, 1933, 1932, 1931, 1930, 1929, 1928, 1927, 1926, 1925, 1924, 1923, 1921, 1920
413 BROOKS AVE	2020, 2017, 2014, 2010, 2005, 2004, 2003, 2001, 2000, 1999, 1996, 1995, 1992, 1991, 1990, 1986, 1985, 1981, 1980, 1976, 1975, 1972, 1971, 1970, 1969, 1967, 1966, 1965, 1964, 1963, 1962, 1961, 1960, 1958, 1957, 1956, 1955, 1954, 1952, 1951, 1950, 1949, 1948, 1947, 1946, 1945, 1944, 1942, 1940, 1939, 1938, 1937, 1936, 1935, 1934, 1933, 1932, 1931, 1930, 1929, 1928, 1927, 1926, 1925, 1924, 1923, 1921, 1920
414 BROOKS AVE	2020, 2017, 2014, 2010, 2005, 2004, 2003, 2001, 2000, 1999, 1996, 1995, 1992, 1991, 1990, 1986, 1985, 1981, 1980, 1976, 1975, 1972, 1971, 1970, 1969, 1967, 1966, 1965, 1964, 1963, 1962, 1961, 1960, 1958, 1957, 1956, 1955, 1954, 1952, 1951, 1950, 1949, 1948, 1947, 1946, 1945, 1944, 1942, 1940, 1939, 1938, 1937, 1936, 1935, 1934, 1933, 1932, 1931, 1930, 1929, 1928, 1927, 1926, 1925, 1924, 1923, 1921, 1920
414 BROOKS AVE	2020, 2017, 2014, 2010, 2006, 2004, 2003, 2001, 2000, 1999, 1996, 1995, 1992, 1991, 1990, 1986, 1985, 1981, 1980, 1976, 1975, 1972, 1971, 1970, 1969, 1967, 1966, 1965, 1964, 1963, 1962, 1961, 1960, 1958, 1957, 1956, 1955, 1954, 1952, 1951, 1950, 1949, 1948, 1947, 1946, 1945, 1944, 1942, 1940, 1939, 1938, 1937, 1936, 1935, 1934, 1933, 1932, 1931, 1930, 1929, 1928, 1927, 1926, 1925, 1924, 1923, 1921, 1920

FINDINGS

Address Researched	Address Not Identified in Research Source
414 BROOKS AVE	2020, 2017, 2014, 2010, 2006, 2005, 2004, 2003, 2001, 1999, 1996, 1995, 1992, 1991, 1990, 1986, 1985, 1981, 1980, 1976, 1975, 1972, 1971, 1970, 1969, 1967, 1966, 1965, 1964, 1963, 1962, 1961, 1960, 1958, 1957, 1956, 1955, 1954, 1952, 1951, 1950, 1949, 1948, 1947, 1946, 1945, 1944, 1942, 1940, 1939, 1938, 1937, 1936, 1935, 1934, 1933, 1932, 1931, 1930, 1929, 1928, 1927, 1926, 1925, 1924, 1923, 1921, 1920
414 BROOKS AVE	2020, 2017, 2014, 2006, 2005, 2004, 2003, 2001, 2000, 1999, 1996, 1995, 1992, 1991, 1990, 1986, 1985, 1981, 1980, 1976, 1975, 1972, 1971, 1970, 1969, 1967, 1966, 1965, 1964, 1963, 1962, 1961, 1960, 1958, 1957, 1956, 1955, 1954, 1952, 1951, 1950, 1949, 1948, 1947, 1946, 1945, 1944, 1942, 1940, 1939, 1938, 1937, 1936, 1935, 1934, 1933, 1932, 1931, 1930, 1929, 1928, 1927, 1926, 1925, 1924, 1923, 1921, 1920
414 BROOKS AVE	2020, 2017, 2010, 2006, 2005, 2004, 2003, 2001, 2000, 1999, 1996, 1995, 1992, 1991, 1990, 1986, 1985, 1981, 1980, 1976, 1975, 1972, 1971, 1970, 1969, 1967, 1966, 1965, 1964, 1963, 1962, 1961, 1960, 1958, 1957, 1956, 1955, 1954, 1952, 1951, 1950, 1949, 1948, 1947, 1946, 1945, 1944, 1942, 1940, 1939, 1938, 1937, 1936, 1935, 1934, 1933, 1932, 1931, 1930, 1929, 1928, 1927, 1926, 1925, 1924, 1923, 1921, 1920
414 BROOKS AVE	2017, 2014, 2010, 2006, 2005, 2004, 2003, 2001, 2000, 1999, 1996, 1995, 1992, 1991, 1990, 1986, 1985, 1981, 1980, 1976, 1975, 1972, 1971, 1970, 1969, 1967, 1966, 1965, 1964, 1963, 1962, 1961, 1960, 1958, 1957, 1956, 1955, 1954, 1952, 1951, 1950, 1949, 1948, 1947, 1946, 1945, 1944, 1942, 1940, 1939, 1938, 1937, 1936, 1935, 1934, 1933, 1932, 1931, 1930, 1929, 1928, 1927, 1926, 1925, 1924, 1923, 1921, 1920
414 BROOKS AVE	2020, 2017, 2014, 2010, 2006, 2005, 2004, 2003, 2001, 2000, 1999, 1996, 1992, 1991, 1990, 1986, 1985, 1981, 1980, 1976, 1975, 1972, 1971, 1970, 1969, 1967, 1966, 1965, 1964, 1963, 1962, 1961, 1960, 1958, 1957, 1956, 1955, 1954, 1952, 1951, 1950, 1949, 1948, 1947, 1946, 1945, 1944, 1942, 1940, 1939, 1938, 1937, 1936, 1935, 1934, 1933, 1932, 1931, 1930, 1929, 1928, 1927, 1926, 1925, 1924, 1923, 1921, 1920
414 BROOKS AVE	2020, 2017, 2014, 2010, 2006, 2005, 2004, 2003, 2001, 2000, 1999, 1996, 1995, 1992, 1991, 1990, 1986, 1985, 1981, 1980, 1976, 1975, 1972, 1971, 1970, 1969, 1967, 1966, 1965, 1964, 1963, 1962, 1961, 1960, 1958, 1957, 1956, 1955, 1954, 1952, 1951, 1950, 1949, 1948, 1947, 1946, 1945, 1944, 1942, 1940, 1939, 1938, 1937, 1936, 1935, 1934, 1933, 1932, 1931, 1930, 1929, 1928, 1927, 1926, 1925, 1924, 1923, 1921, 1920
414 BROOKS AVE	2020, 2017, 2014, 2010, 2006, 2005, 2004, 2003, 2001, 2000, 1999, 1996, 1995, 1992, 1991, 1990, 1986, 1985, 1981, 1980, 1976, 1975, 1972, 1971, 1970, 1969, 1967, 1966, 1965, 1964, 1963, 1961, 1960, 1958, 1957, 1956, 1955, 1954, 1952, 1951, 1950, 1949, 1948, 1947, 1946, 1945, 1944, 1942, 1940, 1939, 1938, 1937, 1936, 1935, 1934, 1933, 1932, 1931, 1930, 1929, 1928, 1927, 1926, 1925, 1924, 1923, 1921, 1920
415 1/2 BROOKS AVE	2020, 2017, 2014, 2010, 2006, 2005, 2004, 2003, 2001, 2000, 1999, 1996, 1995, 1992, 1991, 1990, 1986, 1981, 1980, 1976, 1975, 1972, 1971, 1970, 1969, 1967, 1966, 1965, 1964, 1963, 1962, 1961, 1960, 1958, 1957, 1956, 1955, 1954, 1952, 1951, 1950, 1949, 1948, 1947, 1946, 1945, 1944, 1942, 1940, 1939, 1938, 1937, 1936, 1935, 1934, 1933, 1932, 1931, 1930, 1929, 1928, 1927, 1926, 1925, 1924, 1923, 1921, 1920
415 1/2 BROOKS AVE	2020, 2017, 2014, 2010, 2006, 2005, 2004, 2003, 2001, 2000, 1999, 1996, 1995, 1992, 1990, 1986, 1985, 1981, 1980, 1976, 1975, 1972, 1971, 1970, 1969, 1967, 1966, 1965, 1964, 1963, 1962, 1961, 1960, 1958, 1957, 1956, 1955, 1954, 1952, 1951, 1950, 1949, 1948, 1947, 1946, 1945, 1944, 1942, 1940, 1939, 1938, 1937, 1936, 1935, 1934, 1933, 1932, 1931, 1930, 1929, 1928, 1927, 1926, 1925, 1924, 1923, 1921, 1920

FINDINGS

Address Researched	Address Not Identified in Research Source
415 1/2 BROOKS AVE	2020, 2017, 2014, 2010, 2006, 2005, 2004, 2003, 2001, 2000, 1999, 1996, 1995, 1992, 1991, 1990, 1986, 1985, 1981, 1980, 1976, 1972, 1971, 1970, 1969, 1967, 1966, 1965, 1964, 1963, 1962, 1961, 1960, 1958, 1957, 1956, 1955, 1954, 1952, 1951, 1950, 1949, 1948, 1947, 1946, 1945, 1944, 1942, 1940, 1939, 1938, 1937, 1936, 1935, 1934, 1933, 1932, 1931, 1930, 1929, 1928, 1927, 1926, 1925, 1924, 1923, 1921, 1920
415 BROOKS AVE	2020, 2017, 2014, 2010, 2006, 2005, 2004, 2003, 2001, 2000, 1999, 1996, 1995, 1992, 1991, 1990, 1986, 1985, 1981, 1976, 1975, 1972, 1971, 1970, 1969, 1967, 1966, 1965, 1964, 1963, 1962, 1961, 1960, 1958, 1957, 1956, 1955, 1954, 1952, 1951, 1950, 1949, 1948, 1947, 1946, 1945, 1944, 1942, 1940, 1939, 1938, 1937, 1936, 1935, 1934, 1933, 1932, 1931, 1930, 1929, 1928, 1927, 1926, 1925, 1924, 1923, 1921, 1920
415 BROOKS AVE	2020, 2017, 2014, 2010, 2006, 2005, 2004, 2003, 2001, 2000, 1999, 1996, 1995, 1992, 1990, 1986, 1985, 1981, 1980, 1976, 1975, 1972, 1971, 1970, 1969, 1967, 1966, 1965, 1964, 1963, 1962, 1961, 1960, 1958, 1957, 1956, 1955, 1954, 1952, 1951, 1950, 1949, 1948, 1947, 1946, 1945, 1944, 1942, 1940, 1939, 1938, 1937, 1936, 1935, 1934, 1933, 1932, 1931, 1930, 1929, 1928, 1927, 1926, 1925, 1924, 1923, 1921, 1920
415 BROOKS AVE	2020, 2017, 2014, 2010, 2006, 2005, 2004, 2003, 2001, 2000, 1999, 1996, 1995, 1992, 1991, 1990, 1986, 1981, 1980, 1976, 1975, 1972, 1971, 1970, 1969, 1967, 1966, 1965, 1964, 1963, 1962, 1961, 1960, 1958, 1957, 1956, 1955, 1954, 1952, 1951, 1950, 1949, 1948, 1947, 1946, 1945, 1944, 1942, 1940, 1939, 1938, 1937, 1936, 1935, 1934, 1933, 1932, 1931, 1930, 1929, 1928, 1927, 1926, 1925, 1924, 1923, 1921, 1920
415 BROOKS AVE	2020, 2017, 2014, 2010, 2006, 2005, 2004, 2003, 2001, 2000, 1999, 1996, 1992, 1991, 1990, 1986, 1985, 1981, 1980, 1976, 1975, 1972, 1971, 1970, 1969, 1967, 1966, 1965, 1964, 1963, 1962, 1961, 1960, 1958, 1957, 1956, 1955, 1954, 1952, 1951, 1950, 1949, 1948, 1947, 1946, 1945, 1944, 1942, 1940, 1939, 1938, 1937, 1936, 1935, 1934, 1933, 1932, 1931, 1930, 1929, 1928, 1927, 1926, 1925, 1924, 1923, 1921, 1920
415 BROOKS AVE	2020, 2017, 2014, 2010, 2006, 2005, 2004, 2003, 2001, 2000, 1999, 1996, 1995, 1991, 1990, 1986, 1985, 1981, 1980, 1976, 1975, 1972, 1971, 1970, 1969, 1967, 1966, 1965, 1964, 1963, 1962, 1961, 1960, 1958, 1957, 1956, 1955, 1954, 1952, 1951, 1950, 1949, 1948, 1947, 1946, 1945, 1944, 1942, 1940, 1939, 1938, 1937, 1936, 1935, 1934, 1933, 1932, 1931, 1930, 1929, 1928, 1927, 1926, 1925, 1924, 1923, 1921, 1920
415 BROOKS AVE	2017, 2014, 2010, 2006, 2005, 2004, 2003, 2001, 2000, 1999, 1996, 1995, 1992, 1991, 1990, 1986, 1985, 1981, 1980, 1976, 1975, 1972, 1971, 1970, 1969, 1967, 1966, 1965, 1964, 1963, 1962, 1961, 1960, 1958, 1957, 1956, 1955, 1954, 1952, 1951, 1950, 1949, 1948, 1947, 1946, 1945, 1944, 1942, 1940, 1939, 1938, 1937, 1936, 1935, 1934, 1933, 1932, 1931, 1930, 1929, 1928, 1927, 1926, 1925, 1924, 1923, 1921, 1920
415 BROOKS AVE	2020, 2017, 2010, 2006, 2005, 2004, 2003, 2001, 2000, 1999, 1996, 1995, 1992, 1991, 1990, 1986, 1985, 1981, 1980, 1976, 1975, 1972, 1971, 1970, 1969, 1967, 1966, 1965, 1964, 1963, 1962, 1961, 1960, 1958, 1957, 1956, 1955, 1954, 1952, 1951, 1950, 1949, 1948, 1947, 1946, 1945, 1944, 1942, 1940, 1939, 1938, 1937, 1936, 1935, 1934, 1933, 1932, 1931, 1930, 1929, 1928, 1927, 1926, 1925, 1924, 1923, 1921, 1920
415 BROOKS AVE	2020, 2017, 2014, 2006, 2005, 2004, 2003, 2001, 2000, 1999, 1996, 1995, 1992, 1991, 1990, 1986, 1985, 1981, 1980, 1976, 1975, 1972, 1971, 1970, 1969, 1967, 1966, 1965, 1964, 1963, 1962, 1961, 1960, 1958, 1957, 1956, 1955, 1954, 1952, 1951, 1950, 1949, 1948, 1947, 1946, 1945, 1944, 1942, 1940, 1939, 1938, 1937, 1936, 1935, 1934, 1933, 1932, 1931, 1930, 1929, 1928, 1927, 1926, 1925, 1924, 1923, 1921, 1920

FINDINGS

Address Researched	Address Not Identified in Research Source
415 BROOKS AVE	2020, 2017, 2014, 2010, 2006, 2005, 2004, 2003, 2001, 1999, 1996, 1995, 1992, 1991, 1990, 1986, 1985, 1981, 1980, 1976, 1975, 1972, 1971, 1970, 1969, 1967, 1966, 1965, 1964, 1963, 1962, 1961, 1960, 1958, 1957, 1956, 1955, 1954, 1952, 1951, 1950, 1949, 1948, 1947, 1946, 1945, 1944, 1942, 1940, 1939, 1938, 1937, 1936, 1935, 1934, 1933, 1932, 1931, 1930, 1929, 1928, 1927, 1926, 1925, 1924, 1923, 1921, 1920
415 BROOKS AVE	2020, 2017, 2014, 2010, 2006, 2004, 2003, 2001, 2000, 1999, 1996, 1995, 1992, 1991, 1990, 1986, 1985, 1981, 1980, 1976, 1975, 1972, 1971, 1970, 1969, 1967, 1966, 1965, 1964, 1963, 1962, 1961, 1960, 1958, 1957, 1956, 1955, 1954, 1952, 1951, 1950, 1949, 1948, 1947, 1946, 1945, 1944, 1942, 1940, 1939, 1938, 1937, 1936, 1935, 1934, 1933, 1932, 1931, 1930, 1929, 1928, 1927, 1926, 1925, 1924, 1923, 1921, 1920
415 BROOKS AVE	2020, 2017, 2014, 2010, 2005, 2004, 2003, 2001, 2000, 1999, 1996, 1995, 1992, 1991, 1990, 1986, 1985, 1981, 1980, 1976, 1975, 1972, 1971, 1970, 1969, 1967, 1966, 1965, 1964, 1963, 1962, 1961, 1960, 1958, 1957, 1956, 1955, 1954, 1952, 1951, 1950, 1949, 1948, 1947, 1946, 1945, 1944, 1942, 1940, 1939, 1938, 1937, 1936, 1935, 1934, 1933, 1932, 1931, 1930, 1929, 1928, 1927, 1926, 1925, 1924, 1923, 1921, 1920
416 1/2 BROOKS AVE	2020, 2017, 2014, 2010, 2006, 2005, 2004, 2003, 2001, 2000, 1999, 1996, 1995, 1992, 1991, 1990, 1986, 1981, 1980, 1976, 1975, 1972, 1971, 1970, 1969, 1967, 1966, 1965, 1964, 1963, 1962, 1961, 1960, 1958, 1957, 1956, 1955, 1954, 1952, 1951, 1950, 1949, 1948, 1947, 1946, 1945, 1944, 1942, 1940, 1939, 1938, 1937, 1936, 1935, 1934, 1933, 1932, 1931, 1930, 1929, 1928, 1927, 1926, 1925, 1924, 1923, 1921, 1920
416 1/2 BROOKS AVE	2020, 2017, 2014, 2010, 2006, 2005, 2004, 2003, 2001, 2000, 1999, 1996, 1995, 1992, 1990, 1986, 1985, 1981, 1980, 1976, 1975, 1972, 1971, 1970, 1969, 1967, 1966, 1965, 1964, 1963, 1962, 1961, 1960, 1958, 1957, 1956, 1955, 1954, 1952, 1951, 1950, 1949, 1948, 1947, 1946, 1945, 1944, 1942, 1940, 1939, 1938, 1937, 1936, 1935, 1934, 1933, 1932, 1931, 1930, 1929, 1928, 1927, 1926, 1925, 1924, 1923, 1921, 1920
416 BROOKS AVE	2020, 2017, 2014, 2010, 2006, 2005, 2004, 2003, 2001, 2000, 1999, 1996, 1995, 1992, 1990, 1986, 1985, 1981, 1980, 1976, 1975, 1972, 1971, 1970, 1969, 1967, 1966, 1965, 1964, 1963, 1962, 1961, 1960, 1958, 1957, 1956, 1955, 1954, 1952, 1951, 1950, 1949, 1948, 1947, 1946, 1945, 1944, 1942, 1940, 1939, 1938, 1937, 1936, 1935, 1934, 1933, 1932, 1931, 1930, 1929, 1928, 1927, 1926, 1925, 1924, 1923, 1921, 1920
416 BROOKS AVE	2020, 2017, 2014, 2010, 2006, 2005, 2004, 2003, 2001, 2000, 1999, 1996, 1995, 1991, 1990, 1986, 1985, 1981, 1980, 1976, 1975, 1972, 1971, 1970, 1969, 1967, 1966, 1965, 1964, 1963, 1962, 1961, 1960, 1958, 1957, 1956, 1955, 1954, 1952, 1951, 1950, 1949, 1948, 1947, 1946, 1945, 1944, 1942, 1940, 1939, 1938, 1937, 1936, 1935, 1934, 1933, 1932, 1931, 1930, 1929, 1928, 1927, 1926, 1925, 1924, 1923, 1921, 1920
416 BROOKS AVE	2020, 2017, 2014, 2010, 2005, 2004, 2003, 2001, 2000, 1999, 1996, 1995, 1992, 1991, 1990, 1986, 1985, 1981, 1980, 1976, 1975, 1972, 1971, 1970, 1969, 1967, 1966, 1965, 1964, 1963, 1962, 1961, 1960, 1958, 1957, 1956, 1955, 1954, 1952, 1951, 1950, 1949, 1948, 1947, 1946, 1945, 1944, 1942, 1940, 1939, 1938, 1937, 1936, 1935, 1934, 1933, 1932, 1931, 1930, 1929, 1928, 1927, 1926, 1925, 1924, 1923, 1921, 1920
416 BROOKS AVE	2020, 2017, 2014, 2010, 2006, 2004, 2003, 2001, 2000, 1999, 1996, 1995, 1992, 1991, 1990, 1986, 1985, 1981, 1980, 1976, 1975, 1972, 1971, 1970, 1969, 1967, 1966, 1965, 1964, 1963, 1962, 1961, 1960, 1958, 1957, 1956, 1955, 1954, 1952, 1951, 1950, 1949, 1948, 1947, 1946, 1945, 1944, 1942, 1940, 1939, 1938, 1937, 1936, 1935, 1934, 1933, 1932, 1931, 1930, 1929, 1928, 1927, 1926, 1925, 1924, 1923, 1921, 1920

FINDINGS

Address Researched	Address Not Identified in Research Source
416 BROOKS AVE	2020, 2017, 2014, 2010, 2006, 2005, 2004, 2003, 2001, 1999, 1996, 1995, 1992, 1991, 1990, 1986, 1985, 1981, 1980, 1976, 1975, 1972, 1971, 1970, 1969, 1967, 1966, 1965, 1964, 1963, 1962, 1961, 1960, 1958, 1957, 1956, 1955, 1954, 1952, 1951, 1950, 1949, 1948, 1947, 1946, 1945, 1944, 1942, 1940, 1939, 1938, 1937, 1936, 1935, 1934, 1933, 1932, 1931, 1930, 1929, 1928, 1927, 1926, 1925, 1924, 1923, 1921, 1920
416 BROOKS AVE	2020, 2017, 2014, 2006, 2005, 2004, 2003, 2001, 2000, 1999, 1996, 1995, 1992, 1991, 1990, 1986, 1985, 1981, 1980, 1976, 1975, 1972, 1971, 1970, 1969, 1967, 1966, 1965, 1964, 1963, 1962, 1961, 1960, 1958, 1957, 1956, 1955, 1954, 1952, 1951, 1950, 1949, 1948, 1947, 1946, 1945, 1944, 1942, 1940, 1939, 1938, 1937, 1936, 1935, 1934, 1933, 1932, 1931, 1930, 1929, 1928, 1927, 1926, 1925, 1924, 1923, 1921, 1920
416 BROOKS AVE	2020, 2017, 2010, 2006, 2005, 2004, 2003, 2001, 2000, 1999, 1996, 1995, 1992, 1991, 1990, 1986, 1985, 1981, 1980, 1976, 1975, 1972, 1971, 1970, 1969, 1967, 1966, 1965, 1964, 1963, 1962, 1961, 1960, 1958, 1957, 1956, 1955, 1954, 1952, 1951, 1950, 1949, 1948, 1947, 1946, 1945, 1944, 1942, 1940, 1939, 1938, 1937, 1936, 1935, 1934, 1933, 1932, 1931, 1930, 1929, 1928, 1927, 1926, 1925, 1924, 1923, 1921, 1920
416 BROOKS AVE	2017, 2014, 2010, 2006, 2005, 2004, 2003, 2001, 2000, 1999, 1996, 1995, 1992, 1991, 1990, 1986, 1985, 1981, 1980, 1976, 1975, 1972, 1971, 1970, 1969, 1967, 1966, 1965, 1964, 1963, 1962, 1961, 1960, 1958, 1957, 1956, 1955, 1954, 1952, 1951, 1950, 1949, 1948, 1947, 1946, 1945, 1944, 1942, 1940, 1939, 1938, 1937, 1936, 1935, 1934, 1933, 1932, 1931, 1930, 1929, 1928, 1927, 1926, 1925, 1924, 1923, 1921, 1920
416 BROOKS AVE	2020, 2017, 2014, 2010, 2006, 2005, 2004, 2003, 2001, 2000, 1999, 1996, 1995, 1992, 1991, 1990, 1986, 1985, 1981, 1980, 1976, 1975, 1972, 1971, 1970, 1969, 1967, 1966, 1965, 1964, 1963, 1962, 1961, 1960, 1958, 1957, 1956, 1955, 1954, 1952, 1951, 1950, 1949, 1948, 1947, 1946, 1945, 1944, 1942, 1940, 1939, 1938, 1937, 1936, 1935, 1934, 1933, 1932, 1931, 1930, 1929, 1928, 1927, 1926, 1925, 1924, 1923, 1921, 1920
416 BROOKS AVE	2020, 2017, 2014, 2010, 2006, 2005, 2004, 2003, 2001, 2000, 1999, 1996, 1995, 1992, 1991, 1990, 1986, 1985, 1981, 1980, 1976, 1975, 1972, 1971, 1970, 1969, 1967, 1966, 1965, 1964, 1963, 1962, 1961, 1960, 1957, 1956, 1955, 1954, 1952, 1951, 1950, 1949, 1948, 1947, 1946, 1945, 1944, 1942, 1940, 1939, 1938, 1937, 1936, 1935, 1934, 1933, 1932, 1931, 1930, 1929, 1928, 1927, 1926, 1925, 1924, 1923, 1921, 1920
416 BROOKS AVE	2020, 2017, 2014, 2010, 2006, 2005, 2004, 2003, 2001, 2000, 1999, 1996, 1995, 1992, 1991, 1990, 1986, 1985, 1981, 1980, 1976, 1975, 1972, 1971, 1970, 1969, 1967, 1966, 1965, 1964, 1963, 1962, 1961, 1960, 1958, 1957, 1956, 1955, 1954, 1952, 1951, 1950, 1949, 1948, 1947, 1946, 1945, 1944, 1942, 1940, 1939, 1938, 1937, 1936, 1935, 1934, 1933, 1932, 1931, 1930, 1929, 1927, 1926, 1925, 1924, 1923, 1921, 1920
417 BROOKS AVE	2020, 2017, 2014, 2010, 2006, 2005, 2004, 2003, 2001, 2000, 1999, 1996, 1995, 1992, 1991, 1990, 1986, 1985, 1981, 1980, 1976, 1975, 1972, 1971, 1970, 1969, 1967, 1966, 1965, 1964, 1963, 1962, 1961, 1960, 1958, 1957, 1956, 1955, 1952, 1951, 1950, 1949, 1948, 1947, 1946, 1945, 1944, 1942, 1940, 1939, 1938, 1937, 1936, 1935, 1934, 1933, 1932, 1931, 1930, 1929, 1928, 1927, 1926, 1925, 1924, 1923, 1921, 1920

FINDINGS

Address Researched	Address Not Identified in Research Source
417 BROOKS AVE	2020, 2017, 2010, 2006, 2005, 2004, 2003, 2001, 2000, 1999, 1996, 1995, 1992, 1991, 1990, 1986, 1985, 1981, 1980, 1976, 1975, 1972, 1971, 1970, 1969, 1967, 1966, 1965, 1964, 1963, 1962, 1961, 1960, 1958, 1957, 1956, 1955, 1954, 1952, 1951, 1950, 1949, 1948, 1947, 1946, 1945, 1944, 1942, 1940, 1939, 1938, 1937, 1936, 1935, 1934, 1933, 1932, 1931, 1930, 1929, 1928, 1927, 1926, 1925, 1924, 1923, 1921, 1920
417 BROOKS AVE	2020, 2017, 2014, 2010, 2006, 2005, 2004, 2003, 2001, 1999, 1996, 1995, 1992, 1991, 1990, 1986, 1985, 1981, 1980, 1976, 1975, 1972, 1971, 1970, 1969, 1967, 1966, 1965, 1964, 1963, 1962, 1961, 1960, 1958, 1957, 1956, 1955, 1954, 1952, 1951, 1950, 1949, 1948, 1947, 1946, 1945, 1944, 1942, 1940, 1939, 1938, 1937, 1936, 1935, 1934, 1933, 1932, 1931, 1930, 1929, 1928, 1927, 1926, 1925, 1924, 1923, 1921, 1920
417 BROOKS AVE	2020, 2017, 2014, 2010, 2005, 2004, 2003, 2001, 2000, 1999, 1996, 1995, 1992, 1991, 1990, 1986, 1985, 1981, 1980, 1976, 1975, 1972, 1971, 1970, 1969, 1967, 1966, 1965, 1964, 1963, 1962, 1961, 1960, 1958, 1957, 1956, 1955, 1954, 1952, 1951, 1950, 1949, 1948, 1947, 1946, 1945, 1944, 1942, 1940, 1939, 1938, 1937, 1936, 1935, 1934, 1933, 1932, 1931, 1930, 1929, 1928, 1927, 1926, 1925, 1924, 1923, 1921, 1920
417 BROOKS AVE	2020, 2017, 2014, 2010, 2006, 2005, 2004, 2003, 2001, 2000, 1999, 1996, 1992, 1991, 1990, 1986, 1985, 1981, 1980, 1976, 1975, 1972, 1971, 1970, 1969, 1967, 1966, 1965, 1964, 1963, 1962, 1961, 1960, 1958, 1957, 1956, 1955, 1954, 1952, 1951, 1950, 1949, 1948, 1947, 1946, 1945, 1944, 1942, 1940, 1939, 1938, 1937, 1936, 1935, 1934, 1933, 1932, 1931, 1930, 1929, 1928, 1927, 1926, 1925, 1924, 1923, 1921, 1920
417 BROOKS AVE	2020, 2017, 2014, 2010, 2006, 2005, 2004, 2003, 2001, 2000, 1999, 1996, 1995, 1992, 1991, 1990, 1986, 1985, 1981, 1976, 1975, 1972, 1971, 1970, 1969, 1967, 1966, 1965, 1964, 1963, 1962, 1961, 1960, 1958, 1957, 1956, 1955, 1954, 1952, 1951, 1950, 1949, 1948, 1947, 1946, 1945, 1944, 1942, 1940, 1939, 1938, 1937, 1936, 1935, 1934, 1933, 1932, 1931, 1930, 1929, 1928, 1927, 1926, 1925, 1924, 1923, 1921, 1920
417 BROOKS AVE	2020, 2017, 2014, 2010, 2006, 2005, 2004, 2003, 2001, 2000, 1999, 1996, 1995, 1992, 1991, 1990, 1986, 1985, 1981, 1980, 1976, 1972, 1971, 1970, 1969, 1967, 1966, 1965, 1964, 1963, 1962, 1961, 1960, 1958, 1957, 1956, 1955, 1954, 1952, 1951, 1950, 1949, 1948, 1947, 1946, 1945, 1944, 1942, 1940, 1939, 1938, 1937, 1936, 1935, 1934, 1933, 1932, 1931, 1930, 1929, 1928, 1927, 1926, 1925, 1924, 1923, 1921, 1920
417 BROOKS AVE	2020, 2017, 2014, 2010, 2006, 2005, 2004, 2003, 2001, 2000, 1999, 1996, 1995, 1992, 1991, 1990, 1986, 1985, 1981, 1980, 1976, 1975, 1972, 1971, 1969, 1967, 1966, 1965, 1964, 1963, 1962, 1961, 1960, 1958, 1957, 1956, 1955, 1954, 1952, 1951, 1950, 1949, 1948, 1947, 1946, 1945, 1944, 1942, 1940, 1939, 1938, 1937, 1936, 1935, 1934, 1933, 1932, 1931, 1930, 1929, 1928, 1927, 1926, 1925, 1924, 1923, 1921, 1920
417 INDIANA AVE	2020, 2017, 2014, 2010, 2006, 2005, 2004, 2003, 2001, 2000, 1999, 1996, 1995, 1992, 1991, 1990, 1986, 1985, 1981, 1980, 1976, 1972, 1971, 1970, 1969, 1967, 1966, 1965, 1964, 1963, 1962, 1961, 1960, 1958, 1957, 1956, 1955, 1954, 1952, 1951, 1950, 1949, 1948, 1947, 1946, 1945, 1944, 1942, 1940, 1939, 1938, 1937, 1936, 1935, 1934, 1933, 1932, 1931, 1930, 1929, 1928, 1927, 1926, 1925, 1924, 1923, 1921, 1920
417 INDIANA AVE	2020, 2017, 2014, 2010, 2006, 2005, 2004, 2003, 2001, 2000, 1999, 1996, 1995, 1992, 1991, 1990, 1986, 1985, 1981, 1980, 1976, 1975, 1972, 1971, 1970, 1969, 1967, 1966, 1965, 1964, 1963, 1962, 1961, 1960, 1958, 1957, 1956, 1955, 1952, 1951, 1950, 1949, 1948, 1947, 1946, 1945, 1944, 1942, 1940, 1939, 1938, 1937, 1936, 1935, 1934, 1933, 1932, 1931, 1930, 1929, 1928, 1927, 1926, 1925, 1924, 1923, 1921, 1920

FINDINGS

Address Researched	Address Not Identified in Research Source
417 INDIANA AVE	2020, 2017, 2014, 2010, 2006, 2005, 2004, 2003, 2001, 2000, 1999, 1996, 1995, 1992, 1991, 1990, 1986, 1985, 1981, 1980, 1976, 1975, 1972, 1971, 1970, 1969, 1967, 1966, 1965, 1964, 1963, 1962, 1961, 1960, 1958, 1957, 1956, 1955, 1954, 1952, 1951, 1950, 1949, 1948, 1947, 1946, 1945, 1944, 1942, 1940, 1939, 1938, 1937, 1936, 1935, 1934, 1933, 1932, 1931, 1930, 1929, 1927, 1926, 1925, 1924, 1923, 1921, 1920
417 INDIANA AVE	2020, 2017, 2014, 2010, 2006, 2005, 2004, 2003, 2001, 2000, 1999, 1996, 1995, 1992, 1991, 1990, 1986, 1985, 1981, 1980, 1976, 1975, 1972, 1971, 1970, 1969, 1967, 1966, 1965, 1964, 1963, 1962, 1961, 1960, 1958, 1957, 1956, 1955, 1954, 1952, 1951, 1950, 1949, 1948, 1947, 1946, 1945, 1944, 1942, 1940, 1939, 1938, 1937, 1936, 1935, 1934, 1932, 1931, 1930, 1929, 1928, 1927, 1926, 1925, 1924, 1923, 1921, 1920
417 INDIANA AVE	2020, 2017, 2014, 2010, 2006, 2005, 2004, 2003, 2001, 2000, 1999, 1996, 1995, 1992, 1991, 1990, 1986, 1985, 1981, 1980, 1976, 1975, 1972, 1971, 1970, 1969, 1967, 1966, 1965, 1964, 1963, 1962, 1961, 1960, 1958, 1957, 1956, 1955, 1954, 1952, 1951, 1950, 1949, 1948, 1947, 1946, 1945, 1944, 1942, 1940, 1939, 1938, 1937, 1935, 1934, 1933, 1932, 1931, 1930, 1929, 1928, 1927, 1926, 1925, 1924, 1923, 1921, 1920
417A BROOKS AVE	2020, 2017, 2014, 2010, 2006, 2005, 2004, 2003, 2001, 2000, 1999, 1996, 1995, 1992, 1991, 1990, 1986, 1985, 1981, 1980, 1976, 1975, 1972, 1971, 1970, 1969, 1967, 1966, 1965, 1964, 1963, 1962, 1961, 1960, 1957, 1956, 1955, 1954, 1952, 1951, 1950, 1949, 1948, 1947, 1946, 1945, 1944, 1942, 1940, 1939, 1938, 1937, 1936, 1935, 1934, 1933, 1932, 1931, 1930, 1929, 1928, 1927, 1926, 1925, 1924, 1923, 1921, 1920
418 BROOKS AVE	2020, 2017, 2014, 2010, 2006, 2005, 2004, 2003, 2001, 2000, 1999, 1996, 1995, 1992, 1991, 1990, 1986, 1985, 1981, 1980, 1976, 1975, 1972, 1971, 1970, 1969, 1967, 1966, 1965, 1964, 1963, 1962, 1961, 1960, 1957, 1956, 1955, 1954, 1952, 1951, 1950, 1949, 1948, 1947, 1946, 1945, 1944, 1942, 1940, 1939, 1938, 1937, 1936, 1935, 1934, 1933, 1932, 1931, 1930, 1929, 1928, 1927, 1926, 1925, 1924, 1923, 1921, 1920
418 BROOKS AVE	2020, 2017, 2014, 2010, 2006, 2005, 2004, 2003, 2001, 2000, 1999, 1996, 1995, 1992, 1991, 1990, 1986, 1985, 1981, 1980, 1976, 1975, 1972, 1971, 1970, 1969, 1967, 1966, 1965, 1964, 1963, 1962, 1961, 1960, 1958, 1957, 1956, 1955, 1954, 1952, 1951, 1950, 1949, 1948, 1947, 1946, 1945, 1944, 1942, 1940, 1939, 1938, 1937, 1936, 1935, 1934, 1932, 1931, 1930, 1929, 1928, 1927, 1926, 1925, 1924, 1923, 1921, 1920
418 BROOKS AVE	2020, 2017, 2014, 2010, 2006, 2005, 2004, 2003, 2001, 2000, 1999, 1996, 1995, 1992, 1991, 1990, 1986, 1985, 1981, 1980, 1976, 1975, 1972, 1971, 1970, 1969, 1967, 1966, 1965, 1964, 1963, 1962, 1961, 1960, 1958, 1957, 1956, 1955, 1954, 1952, 1951, 1950, 1949, 1948, 1947, 1946, 1945, 1944, 1942, 1940, 1939, 1938, 1937, 1936, 1935, 1934, 1933, 1932, 1931, 1930, 1929, 1927, 1926, 1925, 1924, 1923, 1921, 1920
418 BROOKS AVE	2020, 2017, 2014, 2010, 2006, 2005, 2004, 2003, 2001, 2000, 1999, 1996, 1995, 1992, 1991, 1990, 1986, 1985, 1981, 1980, 1976, 1972, 1971, 1970, 1969, 1967, 1966, 1965, 1964, 1963, 1962, 1961, 1960, 1958, 1957, 1956, 1955, 1954, 1952, 1951, 1950, 1949, 1948, 1947, 1946, 1945, 1944, 1942, 1940, 1939, 1938, 1937, 1936, 1935, 1934, 1933, 1932, 1931, 1930, 1929, 1928, 1927, 1926, 1925, 1924, 1923, 1921, 1920
418 BROOKS AVE	2020, 2017, 2014, 2010, 2006, 2005, 2004, 2003, 2001, 2000, 1999, 1996, 1995, 1992, 1991, 1990, 1986, 1985, 1981, 1976, 1975, 1972, 1971, 1970, 1969, 1967, 1966, 1965, 1964, 1963, 1962, 1961, 1960, 1958, 1957, 1956, 1955, 1954, 1952, 1951, 1950, 1949, 1948, 1947, 1946, 1945, 1944, 1942, 1940, 1939, 1938, 1937, 1936, 1935, 1934, 1933, 1932, 1931, 1930, 1929, 1928, 1927, 1926, 1925, 1924, 1923, 1921, 1920

FINDINGS

Address Researched	Address Not Identified in Research Source
418 BROOKS AVE	2020, 2017, 2014, 2010, 2006, 2005, 2004, 2003, 2001, 2000, 1999, 1996, 1995, 1992, 1991, 1990, 1986, 1985, 1981, 1980, 1976, 1975, 1972, 1971, 1969, 1967, 1966, 1965, 1964, 1963, 1962, 1961, 1960, 1958, 1957, 1956, 1955, 1954, 1952, 1951, 1950, 1949, 1948, 1947, 1946, 1945, 1944, 1942, 1940, 1939, 1938, 1937, 1936, 1935, 1934, 1933, 1932, 1931, 1930, 1929, 1928, 1927, 1926, 1925, 1924, 1923, 1921, 1920
418 BROOKS AVE	2020, 2017, 2014, 2010, 2006, 2005, 2004, 2003, 2001, 2000, 1999, 1996, 1995, 1992, 1991, 1990, 1986, 1985, 1981, 1980, 1976, 1975, 1972, 1971, 1970, 1969, 1967, 1966, 1964, 1963, 1962, 1961, 1960, 1958, 1957, 1956, 1955, 1954, 1952, 1951, 1950, 1949, 1948, 1947, 1946, 1945, 1944, 1942, 1940, 1939, 1938, 1937, 1936, 1935, 1934, 1933, 1932, 1931, 1930, 1929, 1928, 1927, 1926, 1925, 1924, 1923, 1921, 1920
418 BROOKS AVE	2020, 2017, 2014, 2010, 2006, 2005, 2004, 2003, 2001, 2000, 1999, 1996, 1992, 1991, 1990, 1986, 1985, 1981, 1980, 1976, 1975, 1972, 1971, 1970, 1969, 1967, 1966, 1965, 1964, 1963, 1962, 1961, 1960, 1958, 1957, 1956, 1955, 1954, 1952, 1951, 1950, 1949, 1948, 1947, 1946, 1945, 1944, 1942, 1940, 1939, 1938, 1937, 1936, 1935, 1934, 1933, 1932, 1931, 1930, 1929, 1928, 1927, 1926, 1925, 1924, 1923, 1921, 1920
418 BROOKS AVE	2020, 2017, 2014, 2010, 2005, 2004, 2003, 2001, 2000, 1999, 1996, 1995, 1992, 1991, 1990, 1986, 1985, 1981, 1980, 1976, 1975, 1972, 1971, 1970, 1969, 1967, 1966, 1965, 1964, 1963, 1962, 1961, 1960, 1958, 1957, 1956, 1955, 1954, 1952, 1951, 1950, 1949, 1948, 1947, 1946, 1945, 1944, 1942, 1940, 1939, 1938, 1937, 1936, 1935, 1934, 1933, 1932, 1931, 1930, 1929, 1928, 1927, 1926, 1925, 1924, 1923, 1921, 1920
418 BROOKS AVE	2020, 2017, 2014, 2010, 2006, 2004, 2003, 2001, 2000, 1999, 1996, 1995, 1992, 1991, 1990, 1986, 1985, 1981, 1980, 1976, 1975, 1972, 1971, 1970, 1969, 1967, 1966, 1965, 1964, 1963, 1962, 1961, 1960, 1958, 1957, 1956, 1955, 1954, 1952, 1951, 1950, 1949, 1948, 1947, 1946, 1945, 1944, 1942, 1940, 1939, 1938, 1937, 1936, 1935, 1934, 1933, 1932, 1931, 1930, 1929, 1928, 1927, 1926, 1925, 1924, 1923, 1921, 1920
418 BROOKS AVE	2020, 2017, 2014, 2010, 2006, 2005, 2004, 2003, 2001, 1999, 1996, 1995, 1992, 1991, 1990, 1986, 1985, 1981, 1980, 1976, 1975, 1972, 1971, 1970, 1969, 1967, 1966, 1965, 1964, 1963, 1962, 1961, 1960, 1958, 1957, 1956, 1955, 1954, 1952, 1951, 1950, 1949, 1948, 1947, 1946, 1945, 1944, 1942, 1940, 1939, 1938, 1937, 1936, 1935, 1934, 1933, 1932, 1931, 1930, 1929, 1928, 1927, 1926, 1925, 1924, 1923, 1921, 1920
418 BROOKS AVE	2020, 2017, 2010, 2006, 2005, 2004, 2003, 2001, 2000, 1999, 1996, 1995, 1992, 1991, 1990, 1986, 1985, 1981, 1980, 1976, 1975, 1972, 1971, 1970, 1969, 1967, 1966, 1965, 1964, 1963, 1962, 1961, 1960, 1958, 1957, 1956, 1955, 1954, 1952, 1951, 1950, 1949, 1948, 1947, 1946, 1945, 1944, 1942, 1940, 1939, 1938, 1937, 1936, 1935, 1934, 1933, 1932, 1931, 1930, 1929, 1928, 1927, 1926, 1925, 1924, 1923, 1921, 1920
418 BROOKS AVE	2017, 2014, 2010, 2006, 2005, 2004, 2003, 2001, 2000, 1999, 1996, 1995, 1992, 1991, 1990, 1986, 1985, 1981, 1980, 1976, 1975, 1972, 1971, 1970, 1969, 1967, 1966, 1965, 1964, 1963, 1962, 1961, 1960, 1958, 1957, 1956, 1955, 1954, 1952, 1951, 1950, 1949, 1948, 1947, 1946, 1945, 1944, 1942, 1940, 1939, 1938, 1937, 1936, 1935, 1934, 1933, 1932, 1931, 1930, 1929, 1928, 1927, 1926, 1925, 1924, 1923, 1921, 1920
418 BROOKS AVE	2020, 2017, 2014, 2006, 2005, 2004, 2003, 2001, 2000, 1999, 1996, 1995, 1992, 1991, 1990, 1986, 1985, 1981, 1980, 1976, 1975, 1972, 1971, 1970, 1969, 1967, 1966, 1965, 1964, 1963, 1962, 1961, 1960, 1958, 1957, 1956, 1955, 1954, 1952, 1951, 1950, 1949, 1948, 1947, 1946, 1945, 1944, 1942, 1940, 1939, 1938, 1937, 1936, 1935, 1934, 1933, 1932, 1931, 1930, 1929, 1928, 1927, 1926, 1925, 1924, 1923, 1921, 1920

FINDINGS

Address Researched	Address Not Identified in Research Source
419 BROOKS AVE	2020, 2017, 2014, 2006, 2005, 2004, 2003, 2001, 2000, 1999, 1996, 1995, 1992, 1991, 1990, 1986, 1985, 1981, 1980, 1976, 1975, 1972, 1971, 1970, 1969, 1967, 1966, 1965, 1964, 1963, 1962, 1961, 1960, 1958, 1957, 1956, 1955, 1954, 1952, 1951, 1950, 1949, 1948, 1947, 1946, 1945, 1944, 1942, 1940, 1939, 1938, 1937, 1936, 1935, 1934, 1933, 1932, 1931, 1930, 1929, 1928, 1927, 1926, 1925, 1924, 1923, 1921, 1920
419 INDIANA AVE	2020, 2017, 2014, 2010, 2006, 2005, 2004, 2003, 2001, 2000, 1999, 1996, 1995, 1992, 1991, 1990, 1986, 1981, 1980, 1976, 1975, 1972, 1971, 1970, 1969, 1967, 1966, 1965, 1964, 1963, 1962, 1961, 1960, 1958, 1957, 1956, 1955, 1954, 1952, 1951, 1950, 1949, 1948, 1947, 1946, 1945, 1944, 1942, 1940, 1939, 1938, 1937, 1936, 1935, 1934, 1933, 1932, 1931, 1930, 1929, 1928, 1927, 1926, 1925, 1924, 1923, 1921, 1920
419 INDIANA AVE	2020, 2017, 2014, 2010, 2006, 2005, 2004, 2003, 2001, 2000, 1999, 1996, 1995, 1992, 1991, 1990, 1986, 1985, 1981, 1980, 1976, 1972, 1971, 1970, 1969, 1967, 1966, 1965, 1964, 1963, 1962, 1961, 1960, 1958, 1957, 1956, 1955, 1954, 1952, 1951, 1950, 1949, 1948, 1947, 1946, 1945, 1944, 1942, 1940, 1939, 1938, 1937, 1936, 1935, 1934, 1933, 1932, 1931, 1930, 1929, 1928, 1927, 1926, 1925, 1924, 1923, 1921, 1920
419 INDIANA AVE	2020, 2017, 2014, 2010, 2006, 2005, 2004, 2003, 2001, 2000, 1999, 1996, 1995, 1992, 1991, 1990, 1986, 1985, 1981, 1980, 1976, 1975, 1972, 1971, 1970, 1969, 1967, 1966, 1965, 1964, 1963, 1962, 1961, 1960, 1958, 1957, 1956, 1955, 1954, 1952, 1951, 1950, 1949, 1948, 1947, 1946, 1945, 1944, 1942, 1940, 1939, 1938, 1937, 1936, 1935, 1934, 1933, 1932, 1931, 1930, 1929, 1927, 1926, 1925, 1924, 1923, 1921, 1920
419 INDIANA AVE	2020, 2017, 2014, 2010, 2006, 2005, 2004, 2003, 2001, 2000, 1999, 1996, 1995, 1992, 1991, 1990, 1986, 1985, 1981, 1980, 1976, 1975, 1972, 1971, 1970, 1969, 1967, 1966, 1965, 1964, 1963, 1962, 1961, 1960, 1958, 1957, 1956, 1955, 1954, 1952, 1951, 1950, 1949, 1948, 1947, 1946, 1945, 1944, 1942, 1940, 1939, 1938, 1937, 1935, 1934, 1933, 1932, 1931, 1930, 1929, 1928, 1927, 1926, 1925, 1924, 1923, 1921, 1920
419 INDIANA AVE	2020, 2017, 2014, 2010, 2006, 2005, 2004, 2003, 2001, 2000, 1999, 1996, 1995, 1992, 1991, 1990, 1986, 1985, 1981, 1980, 1976, 1975, 1972, 1971, 1970, 1969, 1967, 1966, 1965, 1964, 1963, 1962, 1961, 1960, 1958, 1957, 1956, 1955, 1952, 1951, 1950, 1949, 1948, 1947, 1946, 1945, 1944, 1942, 1940, 1939, 1938, 1937, 1936, 1935, 1934, 1933, 1932, 1931, 1930, 1929, 1928, 1927, 1926, 1925, 1924, 1923, 1921, 1920
420 BROOKS AVE	2020, 2017, 2014, 2010, 2006, 2005, 2004, 2003, 2001, 2000, 1999, 1996, 1995, 1992, 1991, 1990, 1986, 1985, 1981, 1980, 1976, 1975, 1972, 1971, 1970, 1969, 1967, 1966, 1965, 1964, 1963, 1962, 1961, 1960, 1958, 1957, 1956, 1955, 1954, 1952, 1951, 1950, 1949, 1948, 1947, 1946, 1945, 1944, 1942, 1940, 1939, 1938, 1937, 1936, 1935, 1934, 1933, 1932, 1931, 1930, 1929, 1927, 1926, 1925, 1924, 1923, 1921, 1920
423 BROOKS AVE	2020, 2017, 2014, 2010, 2006, 2005, 2004, 2003, 2001, 2000, 1999, 1996, 1995, 1992, 1991, 1990, 1986, 1985, 1981, 1980, 1976, 1975, 1972, 1971, 1970, 1969, 1967, 1966, 1965, 1964, 1963, 1962, 1961, 1960, 1958, 1957, 1956, 1955, 1954, 1952, 1951, 1950, 1949, 1948, 1947, 1946, 1945, 1944, 1942, 1940, 1939, 1938, 1937, 1936, 1935, 1934, 1933, 1932, 1931, 1930, 1929, 1927, 1926, 1925, 1924, 1923, 1921, 1920

FINDINGS

Address Researched	Address Not Identified in Research Source
423 BROOKS AVE	2020, 2017, 2014, 2010, 2006, 2005, 2004, 2003, 2001, 2000, 1999, 1996, 1995, 1992, 1991, 1990, 1986, 1985, 1981, 1980, 1976, 1975, 1972, 1971, 1970, 1969, 1967, 1966, 1965, 1964, 1963, 1962, 1961, 1960, 1958, 1957, 1956, 1955, 1954, 1952, 1951, 1950, 1949, 1948, 1947, 1946, 1945, 1944, 1942, 1940, 1939, 1938, 1937, 1936, 1935, 1934, 1932, 1931, 1930, 1929, 1928, 1927, 1926, 1925, 1924, 1923, 1921, 1920
423 BROOKS AVE	2020, 2017, 2014, 2010, 2006, 2005, 2004, 2003, 2001, 2000, 1999, 1996, 1995, 1992, 1991, 1990, 1986, 1985, 1981, 1980, 1976, 1975, 1972, 1971, 1970, 1969, 1967, 1966, 1965, 1964, 1963, 1962, 1961, 1960, 1958, 1957, 1956, 1955, 1952, 1951, 1950, 1949, 1948, 1947, 1946, 1945, 1944, 1942, 1940, 1939, 1938, 1937, 1936, 1935, 1934, 1933, 1932, 1931, 1930, 1929, 1928, 1927, 1926, 1925, 1924, 1923, 1921, 1920
423 BROOKS AVE	2020, 2017, 2014, 2010, 2006, 2005, 2004, 2003, 2001, 2000, 1999, 1996, 1995, 1992, 1991, 1990, 1986, 1985, 1981, 1980, 1976, 1975, 1972, 1971, 1970, 1969, 1967, 1966, 1965, 1964, 1963, 1962, 1961, 1960, 1957, 1956, 1955, 1954, 1952, 1951, 1950, 1949, 1948, 1947, 1946, 1945, 1944, 1942, 1940, 1939, 1938, 1937, 1936, 1935, 1934, 1933, 1932, 1931, 1930, 1929, 1928, 1927, 1926, 1925, 1924, 1923, 1921, 1920
423 BROOKS AVE	2020, 2017, 2014, 2010, 2006, 2005, 2004, 2003, 2001, 2000, 1999, 1996, 1995, 1992, 1991, 1990, 1986, 1985, 1981, 1980, 1976, 1972, 1971, 1970, 1969, 1967, 1966, 1965, 1964, 1963, 1962, 1961, 1960, 1958, 1957, 1956, 1955, 1954, 1952, 1951, 1950, 1949, 1948, 1947, 1946, 1945, 1944, 1942, 1940, 1939, 1938, 1937, 1936, 1935, 1934, 1933, 1932, 1931, 1930, 1929, 1928, 1927, 1926, 1925, 1924, 1923, 1921, 1920
423 BROOKS AVE	2020, 2017, 2014, 2010, 2006, 2005, 2004, 2003, 2001, 2000, 1999, 1996, 1995, 1992, 1991, 1990, 1986, 1985, 1981, 1976, 1975, 1972, 1971, 1970, 1969, 1967, 1966, 1965, 1964, 1963, 1962, 1961, 1960, 1958, 1957, 1956, 1955, 1954, 1952, 1951, 1950, 1949, 1948, 1947, 1946, 1945, 1944, 1942, 1940, 1939, 1938, 1937, 1936, 1935, 1934, 1933, 1932, 1931, 1930, 1929, 1928, 1927, 1926, 1925, 1924, 1923, 1921, 1920
423 BROOKS AVE	2020, 2017, 2014, 2010, 2006, 2005, 2004, 2003, 2001, 2000, 1999, 1996, 1995, 1992, 1991, 1990, 1986, 1985, 1981, 1980, 1976, 1975, 1972, 1971, 1970, 1969, 1967, 1966, 1964, 1963, 1962, 1961, 1960, 1958, 1957, 1956, 1955, 1954, 1952, 1951, 1950, 1949, 1948, 1947, 1946, 1945, 1944, 1942, 1940, 1939, 1938, 1937, 1936, 1935, 1934, 1933, 1932, 1931, 1930, 1929, 1928, 1927, 1926, 1925, 1924, 1923, 1921, 1920
423 BROOKS AVE	2020, 2017, 2014, 2010, 2006, 2005, 2004, 2003, 2001, 2000, 1999, 1996, 1995, 1992, 1991, 1990, 1986, 1985, 1981, 1980, 1976, 1975, 1972, 1971, 1970, 1969, 1967, 1966, 1965, 1964, 1963, 1962, 1961, 1960, 1958, 1957, 1956, 1955, 1954, 1952, 1951, 1950, 1949, 1948, 1947, 1946, 1945, 1944, 1942, 1940, 1939, 1938, 1937, 1936, 1935, 1934, 1933, 1932, 1931, 1930, 1929, 1928, 1927, 1926, 1925, 1924, 1923, 1921, 1920
423 BROOKS AVE	2020, 2017, 2014, 2010, 2006, 2005, 2004, 2003, 2001, 2000, 1999, 1996, 1995, 1992, 1991, 1990, 1986, 1981, 1980, 1976, 1975, 1972, 1971, 1970, 1969, 1967, 1966, 1965, 1964, 1963, 1962, 1961, 1960, 1958, 1957, 1956, 1955, 1954, 1952, 1951, 1950, 1949, 1948, 1947, 1946, 1945, 1944, 1942, 1940, 1939, 1938, 1937, 1936, 1935, 1934, 1933, 1932, 1931, 1930, 1929, 1928, 1927, 1926, 1925, 1924, 1923, 1921, 1920
423 BROOKS AVE	2020, 2017, 2014, 2010, 2006, 2005, 2004, 2003, 2001, 2000, 1999, 1996, 1995, 1992, 1990, 1986, 1985, 1981, 1980, 1976, 1975, 1972, 1971, 1970, 1969, 1967, 1966, 1965, 1964, 1963, 1962, 1961, 1960, 1958, 1957, 1956, 1955, 1954, 1952, 1951, 1950, 1949, 1948, 1947, 1946, 1945, 1944, 1942, 1940, 1939, 1938, 1937, 1936, 1935, 1934, 1933, 1932, 1931, 1930, 1929, 1928, 1927, 1926, 1925, 1924, 1923, 1921, 1920

FINDINGS

Address Researched	Address Not Identified in Research Source
423 BROOKS AVE	2020, 2017, 2014, 2010, 2006, 2005, 2004, 2003, 2001, 2000, 1999, 1996, 1992, 1991, 1990, 1986, 1985, 1981, 1980, 1976, 1975, 1972, 1971, 1970, 1969, 1967, 1966, 1965, 1964, 1963, 1962, 1961, 1960, 1958, 1957, 1956, 1955, 1954, 1952, 1951, 1950, 1949, 1948, 1947, 1946, 1945, 1944, 1942, 1940, 1939, 1938, 1937, 1936, 1935, 1934, 1933, 1932, 1931, 1930, 1929, 1928, 1927, 1926, 1925, 1924, 1923, 1921, 1920
423 BROOKS AVE	2020, 2017, 2014, 2010, 2006, 2005, 2004, 2003, 2001, 2000, 1999, 1996, 1995, 1991, 1990, 1986, 1985, 1981, 1980, 1976, 1975, 1972, 1971, 1970, 1969, 1967, 1966, 1965, 1964, 1963, 1962, 1961, 1960, 1958, 1957, 1956, 1955, 1954, 1952, 1951, 1950, 1949, 1948, 1947, 1946, 1945, 1944, 1942, 1940, 1939, 1938, 1937, 1936, 1935, 1934, 1933, 1932, 1931, 1930, 1929, 1928, 1927, 1926, 1925, 1924, 1923, 1921, 1920
423 BROOKS AVE	2020, 2017, 2014, 2006, 2005, 2004, 2003, 2001, 2000, 1999, 1996, 1995, 1992, 1991, 1990, 1986, 1985, 1981, 1980, 1976, 1975, 1972, 1971, 1970, 1969, 1967, 1966, 1965, 1964, 1963, 1962, 1961, 1960, 1958, 1957, 1956, 1955, 1954, 1952, 1951, 1950, 1949, 1948, 1947, 1946, 1945, 1944, 1942, 1940, 1939, 1938, 1937, 1936, 1935, 1934, 1933, 1932, 1931, 1930, 1929, 1928, 1927, 1926, 1925, 1924, 1923, 1921, 1920
423 BROOKS AVE	2017, 2014, 2010, 2006, 2005, 2004, 2003, 2001, 2000, 1999, 1996, 1995, 1992, 1991, 1990, 1986, 1985, 1981, 1980, 1976, 1975, 1972, 1971, 1970, 1969, 1967, 1966, 1965, 1964, 1963, 1962, 1961, 1960, 1958, 1957, 1956, 1955, 1954, 1952, 1951, 1950, 1949, 1948, 1947, 1946, 1945, 1944, 1942, 1940, 1939, 1938, 1937, 1936, 1935, 1934, 1933, 1932, 1931, 1930, 1929, 1928, 1927, 1926, 1925, 1924, 1923, 1921, 1920
423 BROOKS AVE	2020, 2017, 2010, 2006, 2005, 2004, 2003, 2001, 2000, 1999, 1996, 1995, 1992, 1991, 1990, 1986, 1985, 1981, 1980, 1976, 1975, 1972, 1971, 1970, 1969, 1967, 1966, 1965, 1964, 1963, 1962, 1961, 1960, 1958, 1957, 1956, 1955, 1954, 1952, 1951, 1950, 1949, 1948, 1947, 1946, 1945, 1944, 1942, 1940, 1939, 1938, 1937, 1936, 1935, 1934, 1933, 1932, 1931, 1930, 1929, 1928, 1927, 1926, 1925, 1924, 1923, 1921, 1920
423 BROOKS AVE	2020, 2017, 2014, 2010, 2006, 2005, 2004, 2003, 2001, 1999, 1996, 1995, 1992, 1991, 1990, 1986, 1985, 1981, 1980, 1976, 1975, 1972, 1971, 1970, 1969, 1967, 1966, 1965, 1964, 1963, 1962, 1961, 1960, 1958, 1957, 1956, 1955, 1954, 1952, 1951, 1950, 1949, 1948, 1947, 1946, 1945, 1944, 1942, 1940, 1939, 1938, 1937, 1936, 1935, 1934, 1933, 1932, 1931, 1930, 1929, 1928, 1927, 1926, 1925, 1924, 1923, 1921, 1920
423 BROOKS AVE	2020, 2017, 2014, 2010, 2006, 2004, 2003, 2001, 2000, 1999, 1996, 1995, 1992, 1991, 1990, 1986, 1985, 1981, 1980, 1976, 1975, 1972, 1971, 1970, 1969, 1967, 1966, 1965, 1964, 1963, 1962, 1961, 1960, 1958, 1957, 1956, 1955, 1954, 1952, 1951, 1950, 1949, 1948, 1947, 1946, 1945, 1944, 1942, 1940, 1939, 1938, 1937, 1936, 1935, 1934, 1933, 1932, 1931, 1930, 1929, 1928, 1927, 1926, 1925, 1924, 1923, 1921, 1920
423 BROOKS AVE	2020, 2017, 2014, 2010, 2005, 2004, 2003, 2001, 2000, 1999, 1996, 1995, 1992, 1991, 1990, 1986, 1985, 1981, 1980, 1976, 1975, 1972, 1971, 1970, 1969, 1967, 1966, 1965, 1964, 1963, 1962, 1961, 1960, 1958, 1957, 1956, 1955, 1954, 1952, 1951, 1950, 1949, 1948, 1947, 1946, 1945, 1944, 1942, 1940, 1939, 1938, 1937, 1936, 1935, 1934, 1933, 1932, 1931, 1930, 1929, 1928, 1927, 1926, 1925, 1924, 1923, 1921, 1920
423 INDIANA AVE	2020, 2017, 2014, 2010, 2005, 2004, 2003, 2001, 2000, 1999, 1996, 1995, 1992, 1991, 1990, 1986, 1985, 1981, 1980, 1976, 1975, 1972, 1971, 1970, 1969, 1967, 1966, 1965, 1964, 1963, 1962, 1961, 1960, 1958, 1957, 1956, 1955, 1954, 1952, 1951, 1950, 1949, 1948, 1947, 1946, 1945, 1944, 1942, 1940, 1939, 1938, 1937, 1936, 1935, 1934, 1933, 1932, 1931, 1930, 1929, 1928, 1927, 1926, 1925, 1924, 1923, 1921, 1920

FINDINGS

Address Researched	Address Not Identified in Research Source
423 INDIANA AVE	2020, 2017, 2014, 2010, 2006, 2005, 2004, 2003, 2001, 2000, 1999, 1996, 1995, 1992, 1991, 1990, 1986, 1985, 1981, 1980, 1976, 1972, 1971, 1970, 1969, 1967, 1966, 1965, 1964, 1963, 1962, 1961, 1960, 1958, 1957, 1956, 1955, 1954, 1952, 1951, 1950, 1949, 1948, 1947, 1946, 1945, 1944, 1942, 1940, 1939, 1938, 1937, 1936, 1935, 1934, 1933, 1932, 1931, 1930, 1929, 1928, 1927, 1926, 1925, 1924, 1923, 1921, 1920
425 BROOKS AVE	2020, 2017, 2014, 2010, 2006, 2005, 2004, 2003, 2001, 2000, 1999, 1996, 1995, 1992, 1991, 1990, 1986, 1985, 1981, 1980, 1976, 1975, 1972, 1971, 1970, 1969, 1967, 1966, 1965, 1964, 1963, 1962, 1961, 1960, 1958, 1957, 1956, 1955, 1954, 1952, 1951, 1950, 1949, 1948, 1947, 1946, 1945, 1944, 1942, 1940, 1939, 1938, 1937, 1936, 1935, 1934, 1932, 1931, 1930, 1929, 1928, 1927, 1926, 1925, 1924, 1923, 1921, 1920
425 BROOKS AVE	2020, 2017, 2014, 2010, 2006, 2005, 2004, 2003, 2001, 2000, 1999, 1996, 1995, 1992, 1991, 1990, 1986, 1985, 1981, 1980, 1976, 1975, 1972, 1971, 1970, 1969, 1967, 1966, 1965, 1964, 1963, 1962, 1961, 1960, 1958, 1957, 1956, 1955, 1954, 1952, 1951, 1950, 1949, 1948, 1947, 1946, 1945, 1944, 1942, 1940, 1939, 1938, 1937, 1936, 1935, 1934, 1933, 1932, 1931, 1930, 1929, 1927, 1926, 1925, 1924, 1923, 1921, 1920
602 HAMPTON DR	2020, 2017, 2014, 2010, 2006, 2005, 2004, 2003, 2001, 1999, 1996, 1995, 1992, 1991, 1990, 1986, 1985, 1981, 1980, 1976, 1975, 1972, 1971, 1970, 1969, 1967, 1966, 1965, 1964, 1963, 1962, 1961, 1960, 1958, 1957, 1956, 1955, 1954, 1952, 1951, 1950, 1949, 1948, 1947, 1946, 1945, 1944, 1942, 1940, 1939, 1938, 1937, 1936, 1935, 1934, 1933, 1932, 1931, 1930, 1929, 1928, 1927, 1926, 1925, 1924, 1923, 1921, 1920
602 HAMPTON DR	2020, 2017, 2010, 2006, 2005, 2004, 2003, 2001, 2000, 1999, 1996, 1995, 1992, 1991, 1990, 1986, 1985, 1981, 1980, 1976, 1975, 1972, 1971, 1970, 1969, 1967, 1966, 1965, 1964, 1963, 1962, 1961, 1960, 1958, 1957, 1956, 1955, 1954, 1952, 1951, 1950, 1949, 1948, 1947, 1946, 1945, 1944, 1942, 1940, 1939, 1938, 1937, 1936, 1935, 1934, 1933, 1932, 1931, 1930, 1929, 1928, 1927, 1926, 1925, 1924, 1923, 1921, 1920
603 HAMPTON DR	2020, 2017, 2014, 2010, 2006, 2005, 2004, 2003, 2001, 1999, 1996, 1995, 1992, 1991, 1990, 1986, 1985, 1981, 1980, 1976, 1975, 1972, 1971, 1970, 1969, 1967, 1966, 1965, 1964, 1963, 1962, 1961, 1960, 1958, 1957, 1956, 1955, 1954, 1952, 1951, 1950, 1949, 1948, 1947, 1946, 1945, 1944, 1942, 1940, 1939, 1938, 1937, 1936, 1935, 1934, 1933, 1932, 1931, 1930, 1929, 1928, 1927, 1926, 1925, 1924, 1923, 1921, 1920
603 HAMPTON DR	2020, 2017, 2014, 2010, 2006, 2005, 2004, 2003, 2001, 2000, 1999, 1996, 1995, 1992, 1991, 1990, 1986, 1985, 1981, 1980, 1976, 1972, 1971, 1970, 1969, 1967, 1966, 1965, 1964, 1963, 1962, 1961, 1960, 1958, 1957, 1956, 1955, 1954, 1952, 1951, 1950, 1949, 1948, 1947, 1946, 1945, 1944, 1942, 1940, 1939, 1938, 1937, 1936, 1935, 1934, 1933, 1932, 1931, 1930, 1929, 1928, 1927, 1926, 1925, 1924, 1923, 1921, 1920
603 HAMPTON DR	2020, 2017, 2014, 2010, 2006, 2005, 2004, 2003, 2001, 2000, 1999, 1996, 1995, 1992, 1991, 1990, 1986, 1985, 1981, 1980, 1976, 1975, 1972, 1971, 1969, 1967, 1966, 1965, 1964, 1963, 1962, 1961, 1960, 1958, 1957, 1956, 1955, 1954, 1952, 1951, 1950, 1949, 1948, 1947, 1946, 1945, 1944, 1942, 1940, 1939, 1938, 1937, 1936, 1935, 1934, 1933, 1932, 1931, 1930, 1929, 1928, 1927, 1926, 1925, 1924, 1923, 1921, 1920
604 HAMPTON DR	2020, 2017, 2014, 2010, 2006, 2005, 2004, 2003, 2001, 2000, 1999, 1996, 1995, 1992, 1991, 1990, 1986, 1985, 1981, 1980, 1976, 1975, 1972, 1971, 1969, 1967, 1966, 1965, 1964, 1963, 1962, 1961, 1960, 1958, 1957, 1956, 1955, 1954, 1952, 1951, 1950, 1949, 1948, 1947, 1946, 1945, 1944, 1942, 1940, 1939, 1938, 1937, 1936, 1935, 1934, 1933, 1932, 1931, 1930, 1929, 1928, 1927, 1926, 1925, 1924, 1923, 1921, 1920

FINDINGS

Address Researched	Address Not Identified in Research Source
604 HAMPTON DR	2020, 2017, 2014, 2010, 2006, 2005, 2004, 2003, 2001, 2000, 1999, 1996, 1995, 1992, 1991, 1990, 1986, 1985, 1981, 1976, 1975, 1972, 1971, 1970, 1969, 1967, 1966, 1965, 1964, 1963, 1962, 1961, 1960, 1958, 1957, 1956, 1955, 1954, 1952, 1951, 1950, 1949, 1948, 1947, 1946, 1945, 1944, 1942, 1940, 1939, 1938, 1937, 1936, 1935, 1934, 1933, 1932, 1931, 1930, 1929, 1928, 1927, 1926, 1925, 1924, 1923, 1921, 1920
604 HAMPTON DR	2020, 2017, 2014, 2010, 2006, 2005, 2004, 2003, 2001, 2000, 1999, 1996, 1995, 1991, 1990, 1986, 1985, 1981, 1980, 1976, 1975, 1972, 1971, 1970, 1969, 1967, 1966, 1965, 1964, 1963, 1962, 1961, 1960, 1958, 1957, 1956, 1955, 1954, 1952, 1951, 1950, 1949, 1948, 1947, 1946, 1945, 1944, 1942, 1940, 1939, 1938, 1937, 1936, 1935, 1934, 1933, 1932, 1931, 1930, 1929, 1928, 1927, 1926, 1925, 1924, 1923, 1921, 1920
604 HAMPTON DR	2020, 2017, 2014, 2010, 2006, 2005, 2004, 2003, 2001, 2000, 1999, 1996, 1992, 1991, 1990, 1986, 1985, 1981, 1980, 1976, 1975, 1972, 1971, 1970, 1969, 1967, 1966, 1965, 1964, 1963, 1962, 1961, 1960, 1958, 1957, 1956, 1955, 1954, 1952, 1951, 1950, 1949, 1948, 1947, 1946, 1945, 1944, 1942, 1940, 1939, 1938, 1937, 1936, 1935, 1934, 1933, 1932, 1931, 1930, 1929, 1928, 1927, 1926, 1925, 1924, 1923, 1921, 1920
604 HAMPTON DR	2020, 2017, 2014, 2010, 2006, 2005, 2004, 2003, 2001, 2000, 1999, 1996, 1995, 1992, 1990, 1986, 1985, 1981, 1980, 1976, 1975, 1972, 1971, 1970, 1969, 1967, 1966, 1965, 1964, 1963, 1962, 1961, 1960, 1958, 1957, 1956, 1955, 1954, 1952, 1951, 1950, 1949, 1948, 1947, 1946, 1945, 1944, 1942, 1940, 1939, 1938, 1937, 1936, 1935, 1934, 1933, 1932, 1931, 1930, 1929, 1928, 1927, 1926, 1925, 1924, 1923, 1921, 1920
604 HAMPTON DR	2020, 2017, 2014, 2010, 2006, 2005, 2004, 2003, 2001, 2000, 1999, 1996, 1995, 1992, 1991, 1990, 1986, 1981, 1980, 1976, 1975, 1972, 1971, 1970, 1969, 1967, 1966, 1965, 1964, 1963, 1962, 1961, 1960, 1958, 1957, 1956, 1955, 1954, 1952, 1951, 1950, 1949, 1948, 1947, 1946, 1945, 1944, 1942, 1940, 1939, 1938, 1937, 1936, 1935, 1934, 1933, 1932, 1931, 1930, 1929, 1928, 1927, 1926, 1925, 1924, 1923, 1921, 1920
604 HAMPTON DR	2020, 2017, 2014, 2010, 2006, 2005, 2004, 2003, 2001, 1999, 1996, 1995, 1992, 1991, 1990, 1986, 1985, 1981, 1980, 1976, 1975, 1972, 1971, 1970, 1969, 1967, 1966, 1965, 1964, 1963, 1962, 1961, 1960, 1958, 1957, 1956, 1955, 1954, 1952, 1951, 1950, 1949, 1948, 1947, 1946, 1945, 1944, 1942, 1940, 1939, 1938, 1937, 1936, 1935, 1934, 1933, 1932, 1931, 1930, 1929, 1928, 1927, 1926, 1925, 1924, 1923, 1921, 1920
604 HAMPTON DR	2020, 2017, 2014, 2010, 2005, 2004, 2003, 2001, 2000, 1999, 1996, 1995, 1992, 1991, 1990, 1986, 1985, 1981, 1980, 1976, 1975, 1972, 1971, 1970, 1969, 1967, 1966, 1965, 1964, 1963, 1962, 1961, 1960, 1958, 1957, 1956, 1955, 1954, 1952, 1951, 1950, 1949, 1948, 1947, 1946, 1945, 1944, 1942, 1940, 1939, 1938, 1937, 1936, 1935, 1934, 1933, 1932, 1931, 1930, 1929, 1928, 1927, 1926, 1925, 1924, 1923, 1921, 1920
1101 MAIN	2020, 2017, 2014, 2010, 2006, 2005, 2004, 2003, 2001, 2000, 1999, 1996, 1995, 1992, 1990, 1986, 1985, 1981, 1980, 1976, 1975, 1972, 1971, 1970, 1969, 1967, 1966, 1965, 1964, 1963, 1962, 1961, 1960, 1958, 1957, 1956, 1955, 1954, 1952, 1951, 1950, 1949, 1948, 1947, 1946, 1945, 1944, 1942, 1940, 1939, 1938, 1937, 1936, 1935, 1934, 1933, 1932, 1931, 1930, 1929, 1928, 1927, 1926, 1925, 1924, 1923, 1921, 1920
1101 MAIN	2020, 2017, 2014, 2010, 2006, 2005, 2004, 2003, 2001, 2000, 1999, 1996, 1995, 1992, 1991, 1986, 1985, 1981, 1980, 1976, 1975, 1972, 1971, 1970, 1969, 1967, 1966, 1965, 1964, 1963, 1962, 1961, 1960, 1958, 1957, 1956, 1955, 1954, 1952, 1951, 1950, 1949, 1948, 1947, 1946, 1945, 1944, 1942, 1940, 1939, 1938, 1937, 1936, 1935, 1934, 1933, 1932, 1931, 1930, 1929, 1928, 1927, 1926, 1925, 1924, 1923, 1921, 1920

FINDINGS

Address Researched	Address Not Identified in Research Source
1101 MAIN	2020, 2017, 2014, 2010, 2006, 2005, 2004, 2003, 2001, 2000, 1999, 1996, 1995, 1992, 1991, 1990, 1985, 1981, 1980, 1976, 1975, 1972, 1971, 1970, 1969, 1967, 1966, 1965, 1964, 1963, 1962, 1961, 1960, 1958, 1957, 1956, 1955, 1954, 1952, 1951, 1950, 1949, 1948, 1947, 1946, 1945, 1944, 1942, 1940, 1939, 1938, 1937, 1936, 1935, 1934, 1933, 1932, 1931, 1930, 1929, 1928, 1927, 1926, 1925, 1924, 1923, 1921, 1920
1101 MAIN	2020, 2017, 2014, 2010, 2006, 2005, 2004, 2003, 2001, 1999, 1996, 1995, 1992, 1991, 1990, 1986, 1985, 1981, 1980, 1976, 1975, 1972, 1971, 1970, 1969, 1967, 1966, 1965, 1964, 1963, 1962, 1961, 1960, 1958, 1957, 1956, 1955, 1954, 1952, 1951, 1950, 1949, 1948, 1947, 1946, 1945, 1944, 1942, 1940, 1939, 1938, 1937, 1936, 1935, 1934, 1933, 1932, 1931, 1930, 1929, 1928, 1927, 1926, 1925, 1924, 1923, 1921, 1920
1101 MAIN	2020, 2017, 2014, 2010, 2006, 2005, 2004, 2003, 2001, 2000, 1999, 1996, 1995, 1992, 1991, 1990, 1986, 1985, 1981, 1980, 1976, 1975, 1972, 1971, 1970, 1969, 1967, 1966, 1965, 1964, 1963, 1961, 1960, 1958, 1957, 1956, 1955, 1954, 1952, 1951, 1950, 1949, 1948, 1947, 1946, 1945, 1944, 1942, 1940, 1939, 1938, 1937, 1936, 1935, 1934, 1933, 1932, 1931, 1930, 1929, 1928, 1927, 1926, 1925, 1924, 1923, 1921, 1920
1101 MAIN ST	2020, 2017, 2014, 2010, 2006, 2005, 2004, 2003, 2001, 2000, 1999, 1996, 1995, 1992, 1991, 1990, 1986, 1985, 1981, 1980, 1976, 1975, 1972, 1971, 1970, 1969, 1967, 1966, 1965, 1964, 1963, 1962, 1961, 1960, 1957, 1956, 1955, 1954, 1952, 1951, 1950, 1949, 1948, 1947, 1946, 1945, 1944, 1942, 1940, 1939, 1938, 1937, 1936, 1935, 1934, 1933, 1932, 1931, 1930, 1929, 1928, 1927, 1926, 1925, 1924, 1923, 1921, 1920
1101 MAIN ST	2020, 2017, 2014, 2010, 2006, 2005, 2004, 2003, 2001, 2000, 1999, 1996, 1995, 1992, 1991, 1990, 1986, 1985, 1981, 1980, 1976, 1975, 1972, 1971, 1970, 1969, 1967, 1966, 1965, 1964, 1963, 1962, 1961, 1960, 1958, 1957, 1956, 1955, 1954, 1952, 1951, 1950, 1949, 1948, 1947, 1946, 1945, 1944, 1942, 1940, 1939, 1938, 1937, 1936, 1935, 1934, 1933, 1932, 1931, 1930, 1929, 1928, 1927, 1926, 1925, 1924, 1923, 1921, 1920
1101 MAIN ST	2020, 2017, 2014, 2010, 2005, 2004, 2003, 2001, 2000, 1999, 1996, 1995, 1992, 1991, 1990, 1986, 1985, 1981, 1980, 1976, 1975, 1972, 1971, 1970, 1969, 1967, 1966, 1965, 1964, 1963, 1962, 1961, 1960, 1958, 1957, 1956, 1955, 1954, 1952, 1951, 1950, 1949, 1948, 1947, 1946, 1945, 1944, 1942, 1940, 1939, 1938, 1937, 1936, 1935, 1934, 1933, 1932, 1931, 1930, 1929, 1928, 1927, 1926, 1925, 1924, 1923, 1921, 1920
1101 MAIN ST	2020, 2017, 2014, 2010, 2006, 2004, 2003, 2001, 2000, 1999, 1996, 1995, 1992, 1991, 1990, 1986, 1985, 1981, 1980, 1976, 1975, 1972, 1971, 1970, 1969, 1967, 1966, 1965, 1964, 1963, 1962, 1961, 1960, 1958, 1957, 1956, 1955, 1954, 1952, 1951, 1950, 1949, 1948, 1947, 1946, 1945, 1944, 1942, 1940, 1939, 1938, 1937, 1936, 1935, 1934, 1933, 1932, 1931, 1930, 1929, 1928, 1927, 1926, 1925, 1924, 1923, 1921, 1920
1101 MAIN ST	2020, 2017, 2010, 2006, 2005, 2004, 2003, 2001, 2000, 1999, 1996, 1995, 1992, 1991, 1990, 1986, 1985, 1981, 1980, 1976, 1975, 1972, 1971, 1970, 1969, 1967, 1966, 1965, 1964, 1963, 1962, 1961, 1960, 1958, 1957, 1956, 1955, 1954, 1952, 1951, 1950, 1949, 1948, 1947, 1946, 1945, 1944, 1942, 1940, 1939, 1938, 1937, 1936, 1935, 1934, 1933, 1932, 1931, 1930, 1929, 1928, 1927, 1926, 1925, 1924, 1923, 1921, 1920
1101 MAIN ST	2020, 2017, 2014, 2006, 2005, 2004, 2003, 2001, 2000, 1999, 1996, 1995, 1992, 1991, 1990, 1986, 1985, 1981, 1980, 1976, 1975, 1972, 1971, 1970, 1969, 1967, 1966, 1965, 1964, 1963, 1962, 1961, 1960, 1958, 1957, 1956, 1955, 1954, 1952, 1951, 1950, 1949, 1948, 1947, 1946, 1945, 1944, 1942, 1940, 1939, 1938, 1937, 1936, 1935, 1934, 1933, 1932, 1931, 1930, 1929, 1928, 1927, 1926, 1925, 1924, 1923, 1921, 1920

FINDINGS

Address Researched	Address Not Identified in Research Source
1101 MAIN ST	2017, 2014, 2010, 2006, 2005, 2004, 2003, 2001, 2000, 1999, 1996, 1995, 1992, 1991, 1990, 1986, 1985, 1981, 1980, 1976, 1975, 1972, 1971, 1970, 1969, 1967, 1966, 1965, 1964, 1963, 1962, 1961, 1960, 1958, 1957, 1956, 1955, 1954, 1952, 1951, 1950, 1949, 1948, 1947, 1946, 1945, 1944, 1942, 1940, 1939, 1938, 1937, 1936, 1935, 1934, 1933, 1932, 1931, 1930, 1929, 1928, 1927, 1926, 1925, 1924, 1923, 1921, 1920
1101 MAIN ST	2020, 2017, 2014, 2010, 2006, 2005, 2004, 2003, 2001, 2000, 1999, 1996, 1995, 1992, 1991, 1990, 1986, 1981, 1980, 1976, 1975, 1972, 1971, 1970, 1969, 1967, 1966, 1965, 1964, 1963, 1962, 1961, 1960, 1958, 1957, 1956, 1955, 1954, 1952, 1951, 1950, 1949, 1948, 1947, 1946, 1945, 1944, 1942, 1940, 1939, 1938, 1937, 1936, 1935, 1934, 1933, 1932, 1931, 1930, 1929, 1928, 1927, 1926, 1925, 1924, 1923, 1921, 1920
1101 MAIN ST	2020, 2017, 2014, 2010, 2006, 2005, 2004, 2003, 2001, 2000, 1999, 1996, 1995, 1992, 1990, 1986, 1985, 1981, 1980, 1976, 1975, 1972, 1971, 1970, 1969, 1967, 1966, 1965, 1964, 1963, 1962, 1961, 1960, 1958, 1957, 1956, 1955, 1954, 1952, 1951, 1950, 1949, 1948, 1947, 1946, 1945, 1944, 1942, 1940, 1939, 1938, 1937, 1936, 1935, 1934, 1933, 1932, 1931, 1930, 1929, 1928, 1927, 1926, 1925, 1924, 1923, 1921, 1920
1101 MAIN ST	2020, 2017, 2014, 2010, 2006, 2005, 2004, 2003, 2001, 2000, 1999, 1996, 1995, 1992, 1991, 1990, 1986, 1985, 1981, 1980, 1976, 1975, 1972, 1971, 1969, 1967, 1966, 1965, 1964, 1963, 1962, 1961, 1960, 1958, 1957, 1956, 1955, 1954, 1952, 1951, 1950, 1949, 1948, 1947, 1946, 1945, 1944, 1942, 1940, 1939, 1938, 1937, 1936, 1935, 1934, 1933, 1932, 1931, 1930, 1929, 1928, 1927, 1926, 1925, 1924, 1923, 1921, 1920
1101 MAIN ST	2020, 2017, 2014, 2010, 2006, 2005, 2004, 2003, 2001, 2000, 1999, 1996, 1995, 1992, 1991, 1990, 1986, 1985, 1981, 1980, 1976, 1975, 1972, 1971, 1970, 1969, 1967, 1966, 1964, 1963, 1962, 1961, 1960, 1958, 1957, 1956, 1955, 1954, 1952, 1951, 1950, 1949, 1948, 1947, 1946, 1945, 1944, 1942, 1940, 1939, 1938, 1937, 1936, 1935, 1934, 1933, 1932, 1931, 1930, 1929, 1928, 1927, 1926, 1925, 1924, 1923, 1921, 1920
1101 MAIN ST	2020, 2017, 2014, 2010, 2006, 2005, 2004, 2003, 2001, 2000, 1999, 1996, 1995, 1992, 1991, 1990, 1986, 1985, 1981, 1980, 1976, 1972, 1971, 1970, 1969, 1967, 1966, 1965, 1964, 1963, 1962, 1961, 1960, 1958, 1957, 1956, 1955, 1954, 1952, 1951, 1950, 1949, 1948, 1947, 1946, 1945, 1944, 1942, 1940, 1939, 1938, 1937, 1936, 1935, 1934, 1933, 1932, 1931, 1930, 1929, 1928, 1927, 1926, 1925, 1924, 1923, 1921, 1920
1101 MAIN ST	2020, 2017, 2014, 2010, 2006, 2005, 2004, 2003, 2001, 2000, 1999, 1996, 1995, 1992, 1991, 1990, 1986, 1985, 1981, 1976, 1975, 1972, 1971, 1970, 1969, 1967, 1966, 1965, 1964, 1963, 1962, 1961, 1960, 1958, 1957, 1956, 1955, 1954, 1952, 1951, 1950, 1949, 1948, 1947, 1946, 1945, 1944, 1942, 1940, 1939, 1938, 1937, 1936, 1935, 1934, 1933, 1932, 1931, 1930, 1929, 1928, 1927, 1926, 1925, 1924, 1923, 1921, 1920
1104 MAIN	2020, 2017, 2014, 2010, 2006, 2005, 2004, 2003, 2001, 2000, 1999, 1996, 1995, 1992, 1991, 1990, 1986, 1985, 1981, 1980, 1976, 1975, 1972, 1971, 1970, 1969, 1967, 1966, 1965, 1964, 1963, 1962, 1961, 1960, 1958, 1957, 1956, 1955, 1954, 1952, 1951, 1950, 1949, 1948, 1947, 1946, 1945, 1944, 1942, 1940, 1939, 1938, 1937, 1935, 1934, 1933, 1932, 1931, 1930, 1929, 1928, 1927, 1926, 1925, 1924, 1923, 1921, 1920

FINDINGS

Address Researched	Address Not Identified in Research Source
111 1/2 PARK PL	2020, 2017, 2014, 2010, 2006, 2005, 2004, 2003, 2001, 2000, 1999, 1996, 1995, 1992, 1991, 1990, 1986, 1985, 1981, 1980, 1976, 1972, 1971, 1970, 1969, 1967, 1966, 1965, 1964, 1963, 1962, 1961, 1960, 1958, 1957, 1956, 1955, 1954, 1952, 1951, 1950, 1949, 1948, 1947, 1946, 1945, 1944, 1942, 1940, 1939, 1938, 1937, 1936, 1935, 1934, 1933, 1932, 1931, 1930, 1929, 1928, 1927, 1926, 1925, 1924, 1923, 1921, 1920
111 PARK PL	2020, 2017, 2014, 2010, 2006, 2005, 2004, 2003, 2001, 2000, 1999, 1996, 1995, 1992, 1991, 1990, 1986, 1985, 1981, 1976, 1975, 1972, 1971, 1970, 1969, 1967, 1966, 1965, 1964, 1963, 1962, 1961, 1960, 1958, 1957, 1956, 1955, 1954, 1952, 1951, 1950, 1949, 1948, 1947, 1946, 1945, 1944, 1942, 1940, 1939, 1938, 1937, 1936, 1935, 1934, 1933, 1932, 1931, 1930, 1929, 1928, 1927, 1926, 1925, 1924, 1923, 1921, 1920
111 PARK PL	2020, 2017, 2014, 2010, 2006, 2005, 2004, 2003, 2001, 2000, 1999, 1996, 1995, 1992, 1991, 1990, 1986, 1981, 1980, 1976, 1975, 1972, 1971, 1970, 1969, 1967, 1966, 1965, 1964, 1963, 1962, 1961, 1960, 1958, 1957, 1956, 1955, 1954, 1952, 1951, 1950, 1949, 1948, 1947, 1946, 1945, 1944, 1942, 1940, 1939, 1938, 1937, 1936, 1935, 1934, 1933, 1932, 1931, 1930, 1929, 1928, 1927, 1926, 1925, 1924, 1923, 1921, 1920
111 PARK PL	2020, 2017, 2014, 2010, 2006, 2005, 2004, 2003, 2001, 2000, 1999, 1996, 1995, 1992, 1990, 1986, 1985, 1981, 1980, 1976, 1975, 1972, 1971, 1970, 1969, 1967, 1966, 1965, 1964, 1963, 1962, 1961, 1960, 1958, 1957, 1956, 1955, 1954, 1952, 1951, 1950, 1949, 1948, 1947, 1946, 1945, 1944, 1942, 1940, 1939, 1938, 1937, 1936, 1935, 1934, 1933, 1932, 1931, 1930, 1929, 1928, 1927, 1926, 1925, 1924, 1923, 1921, 1920
111 PARK PL	2020, 2017, 2014, 2010, 2006, 2005, 2004, 2003, 2001, 2000, 1999, 1996, 1992, 1991, 1990, 1986, 1985, 1981, 1980, 1976, 1975, 1972, 1971, 1970, 1969, 1967, 1966, 1965, 1964, 1963, 1962, 1961, 1960, 1958, 1957, 1956, 1955, 1954, 1952, 1951, 1950, 1949, 1948, 1947, 1946, 1945, 1944, 1942, 1940, 1939, 1938, 1937, 1936, 1935, 1934, 1933, 1932, 1931, 1930, 1929, 1928, 1927, 1926, 1925, 1924, 1923, 1921, 1920
111 PARK PL	2017, 2014, 2010, 2006, 2005, 2004, 2003, 2001, 2000, 1999, 1996, 1995, 1992, 1991, 1990, 1986, 1985, 1981, 1980, 1976, 1975, 1972, 1971, 1970, 1969, 1967, 1966, 1965, 1964, 1963, 1962, 1961, 1960, 1958, 1957, 1956, 1955, 1954, 1952, 1951, 1950, 1949, 1948, 1947, 1946, 1945, 1944, 1942, 1940, 1939, 1938, 1937, 1936, 1935, 1934, 1933, 1932, 1931, 1930, 1929, 1928, 1927, 1926, 1925, 1924, 1923, 1921, 1920
111 PARK PL	2020, 2017, 2014, 2006, 2005, 2004, 2003, 2001, 2000, 1999, 1996, 1995, 1992, 1991, 1990, 1986, 1985, 1981, 1980, 1976, 1975, 1972, 1971, 1970, 1969, 1967, 1966, 1965, 1964, 1963, 1962, 1961, 1960, 1958, 1957, 1956, 1955, 1954, 1952, 1951, 1950, 1949, 1948, 1947, 1946, 1945, 1944, 1942, 1940, 1939, 1938, 1937, 1936, 1935, 1934, 1933, 1932, 1931, 1930, 1929, 1928, 1927, 1926, 1925, 1924, 1923, 1921, 1920
111 PARK PL	2020, 2017, 2010, 2006, 2005, 2004, 2003, 2001, 2000, 1999, 1996, 1995, 1992, 1991, 1990, 1986, 1985, 1981, 1980, 1976, 1975, 1972, 1971, 1970, 1969, 1967, 1966, 1965, 1964, 1963, 1962, 1961, 1960, 1958, 1957, 1956, 1955, 1954, 1952, 1951, 1950, 1949, 1948, 1947, 1946, 1945, 1944, 1942, 1940, 1939, 1938, 1937, 1936, 1935, 1934, 1933, 1932, 1931, 1930, 1929, 1928, 1927, 1926, 1925, 1924, 1923, 1921, 1920
111 PARK PL	2020, 2017, 2014, 2010, 2005, 2004, 2003, 2001, 2000, 1999, 1996, 1995, 1992, 1991, 1990, 1986, 1985, 1981, 1980, 1976, 1975, 1972, 1971, 1970, 1969, 1967, 1966, 1965, 1964, 1963, 1962, 1961, 1960, 1958, 1957, 1956, 1955, 1954, 1952, 1951, 1950, 1949, 1948, 1947, 1946, 1945, 1944, 1942, 1940, 1939, 1938, 1937, 1936, 1935, 1934, 1933, 1932, 1931, 1930, 1929, 1928, 1927, 1926, 1925, 1924, 1923, 1921, 1920

FINDINGS

Address Researched	Address Not Identified in Research Source
111 PARK PL	2020, 2017, 2014, 2010, 2006, 2005, 2004, 2003, 2001, 1999, 1996, 1995, 1992, 1991, 1990, 1986, 1985, 1981, 1980, 1976, 1975, 1972, 1971, 1970, 1969, 1967, 1966, 1965, 1964, 1963, 1962, 1961, 1960, 1958, 1957, 1956, 1955, 1954, 1952, 1951, 1950, 1949, 1948, 1947, 1946, 1945, 1944, 1942, 1940, 1939, 1938, 1937, 1936, 1935, 1934, 1933, 1932, 1931, 1930, 1929, 1928, 1927, 1926, 1925, 1924, 1923, 1921, 1920
111 PARK PL	2020, 2017, 2014, 2010, 2006, 2004, 2003, 2001, 2000, 1999, 1996, 1995, 1992, 1991, 1990, 1986, 1985, 1981, 1980, 1976, 1975, 1972, 1971, 1970, 1969, 1967, 1966, 1965, 1964, 1963, 1962, 1961, 1960, 1958, 1957, 1956, 1955, 1954, 1952, 1951, 1950, 1949, 1948, 1947, 1946, 1945, 1944, 1942, 1940, 1939, 1938, 1937, 1936, 1935, 1934, 1933, 1932, 1931, 1930, 1929, 1928, 1927, 1926, 1925, 1924, 1923, 1921, 1920
111 PARK PL	2020, 2017, 2014, 2010, 2006, 2005, 2004, 2003, 2001, 2000, 1999, 1996, 1995, 1992, 1991, 1990, 1986, 1985, 1981, 1980, 1976, 1975, 1972, 1971, 1970, 1969, 1967, 1966, 1965, 1964, 1963, 1962, 1961, 1960, 1958, 1957, 1956, 1955, 1954, 1952, 1951, 1950, 1949, 1948, 1947, 1946, 1945, 1944, 1942, 1940, 1939, 1938, 1937, 1935, 1934, 1933, 1932, 1931, 1930, 1929, 1928, 1927, 1926, 1925, 1924, 1923, 1921, 1920
111 PARK PL	2020, 2017, 2014, 2010, 2006, 2005, 2004, 2003, 2001, 2000, 1999, 1996, 1995, 1992, 1991, 1990, 1986, 1985, 1981, 1980, 1976, 1975, 1972, 1971, 1970, 1969, 1967, 1966, 1965, 1964, 1963, 1962, 1961, 1960, 1958, 1957, 1956, 1955, 1952, 1951, 1950, 1949, 1948, 1947, 1946, 1945, 1944, 1942, 1940, 1939, 1938, 1937, 1936, 1935, 1934, 1933, 1932, 1931, 1930, 1929, 1928, 1927, 1926, 1925, 1924, 1923, 1921, 1920
111 PARK PL	2020, 2017, 2014, 2010, 2006, 2005, 2004, 2003, 2001, 2000, 1999, 1996, 1995, 1992, 1991, 1990, 1986, 1985, 1981, 1980, 1976, 1975, 1972, 1971, 1970, 1969, 1967, 1966, 1965, 1964, 1963, 1962, 1961, 1960, 1958, 1957, 1956, 1955, 1954, 1952, 1951, 1950, 1949, 1948, 1947, 1946, 1945, 1944, 1942, 1940, 1939, 1938, 1937, 1936, 1935, 1934, 1932, 1931, 1930, 1929, 1928, 1927, 1926, 1925, 1924, 1923, 1921, 1920
111 PARK PL	2020, 2017, 2014, 2010, 2006, 2005, 2004, 2003, 2001, 2000, 1999, 1996, 1995, 1992, 1991, 1990, 1986, 1985, 1981, 1980, 1976, 1975, 1972, 1971, 1970, 1969, 1967, 1966, 1965, 1964, 1963, 1962, 1961, 1960, 1958, 1957, 1956, 1955, 1954, 1952, 1951, 1950, 1949, 1948, 1947, 1946, 1945, 1944, 1942, 1940, 1939, 1938, 1937, 1936, 1935, 1934, 1933, 1932, 1931, 1930, 1929, 1927, 1926, 1925, 1924, 1923, 1921, 1920
111 PARK PL	2020, 2017, 2014, 2010, 2006, 2005, 2004, 2003, 2001, 2000, 1999, 1996, 1995, 1992, 1991, 1990, 1986, 1985, 1981, 1980, 1976, 1975, 1972, 1971, 1970, 1969, 1967, 1966, 1965, 1964, 1963, 1962, 1961, 1960, 1958, 1957, 1956, 1955, 1954, 1952, 1951, 1950, 1949, 1948, 1947, 1946, 1945, 1944, 1942, 1940, 1939, 1938, 1937, 1936, 1935, 1934, 1933, 1932, 1931, 1930, 1929, 1928, 1927, 1926, 1925, 1924, 1923, 1921, 1920
111 PARK PL	2020, 2017, 2014, 2010, 2006, 2005, 2004, 2003, 2001, 2000, 1999, 1996, 1995, 1992, 1991, 1990, 1986, 1985, 1981, 1980, 1976, 1975, 1972, 1971, 1970, 1969, 1967, 1966, 1965, 1964, 1963, 1962, 1961, 1960, 1958, 1957, 1956, 1955, 1954, 1952, 1951, 1950, 1949, 1948, 1947, 1946, 1945, 1944, 1942, 1940, 1939, 1938, 1937, 1936, 1935, 1934, 1933, 1932, 1931, 1930, 1929, 1928, 1927, 1926, 1925, 1924, 1923, 1921, 1920
111 PARK PL	2020, 2017, 2014, 2010, 2006, 2005, 2004, 2003, 2001, 2000, 1999, 1996, 1995, 1992, 1991, 1990, 1986, 1985, 1981, 1980, 1976, 1975, 1972, 1971, 1970, 1969, 1967, 1966, 1965, 1964, 1963, 1962, 1961, 1960, 1958, 1957, 1956, 1955, 1954, 1952, 1951, 1950, 1949, 1948, 1947, 1946, 1945, 1944, 1942, 1940, 1939, 1938, 1937, 1936, 1935, 1934, 1933, 1932, 1931, 1930, 1929, 1928, 1927, 1926, 1925, 1923, 1921, 1920

FINDINGS

Address Researched	Address Not Identified in Research Source
112 1/2 BROOKS AVE	2020, 2017, 2014, 2010, 2006, 2005, 2004, 2003, 2001, 2000, 1999, 1996, 1995, 1992, 1991, 1990, 1986, 1985, 1981, 1980, 1976, 1975, 1972, 1971, 1969, 1967, 1966, 1965, 1964, 1963, 1962, 1961, 1960, 1958, 1957, 1956, 1955, 1954, 1952, 1951, 1950, 1949, 1948, 1947, 1946, 1945, 1944, 1942, 1940, 1939, 1938, 1937, 1936, 1935, 1934, 1933, 1932, 1931, 1930, 1929, 1928, 1927, 1926, 1925, 1924, 1923, 1921, 1920
112 1/2 THORNTON PL	2020, 2017, 2014, 2010, 2006, 2005, 2004, 2003, 2001, 2000, 1999, 1996, 1995, 1992, 1991, 1990, 1986, 1985, 1981, 1980, 1976, 1975, 1972, 1971, 1970, 1969, 1967, 1966, 1965, 1964, 1963, 1962, 1961, 1960, 1958, 1957, 1956, 1955, 1952, 1951, 1950, 1949, 1948, 1947, 1946, 1945, 1944, 1942, 1940, 1939, 1938, 1937, 1936, 1935, 1934, 1933, 1932, 1931, 1930, 1929, 1928, 1927, 1926, 1925, 1924, 1923, 1921, 1920
112 BREEZE AVE	2020, 2017, 2014, 2010, 2006, 2005, 2004, 2003, 2001, 2000, 1999, 1996, 1995, 1992, 1991, 1990, 1986, 1985, 1981, 1980, 1976, 1975, 1972, 1971, 1970, 1969, 1966, 1965, 1964, 1963, 1962, 1961, 1960, 1958, 1957, 1956, 1955, 1954, 1952, 1951, 1950, 1949, 1948, 1947, 1946, 1945, 1944, 1942, 1940, 1939, 1938, 1937, 1936, 1935, 1934, 1933, 1932, 1931, 1930, 1929, 1928, 1927, 1926, 1925, 1924, 1923, 1921, 1920
112 BREEZE AVE	2020, 2017, 2014, 2010, 2006, 2005, 2004, 2003, 2001, 2000, 1999, 1996, 1995, 1991, 1990, 1986, 1985, 1981, 1980, 1976, 1975, 1972, 1971, 1970, 1969, 1967, 1966, 1965, 1964, 1963, 1962, 1961, 1960, 1958, 1957, 1956, 1955, 1954, 1952, 1951, 1950, 1949, 1948, 1947, 1946, 1945, 1944, 1942, 1940, 1939, 1938, 1937, 1936, 1935, 1934, 1933, 1932, 1931, 1930, 1929, 1928, 1927, 1926, 1925, 1924, 1923, 1921, 1920
112 BREEZE AVE	2020, 2017, 2014, 2010, 2006, 2005, 2004, 2003, 2001, 2000, 1999, 1996, 1992, 1991, 1990, 1986, 1985, 1981, 1980, 1976, 1975, 1972, 1971, 1970, 1969, 1967, 1966, 1965, 1964, 1963, 1962, 1961, 1960, 1958, 1957, 1956, 1955, 1954, 1952, 1951, 1950, 1949, 1948, 1947, 1946, 1945, 1944, 1942, 1940, 1939, 1938, 1937, 1936, 1935, 1934, 1933, 1932, 1931, 1930, 1929, 1928, 1927, 1926, 1925, 1924, 1923, 1921, 1920
112 BREEZE AVE	2020, 2017, 2014, 2010, 2006, 2005, 2004, 2003, 2001, 1999, 1996, 1995, 1992, 1991, 1990, 1986, 1985, 1981, 1980, 1976, 1975, 1972, 1971, 1970, 1969, 1967, 1966, 1965, 1964, 1963, 1962, 1961, 1960, 1958, 1957, 1956, 1955, 1954, 1952, 1951, 1950, 1949, 1948, 1947, 1946, 1945, 1944, 1942, 1940, 1939, 1938, 1937, 1936, 1935, 1934, 1933, 1932, 1931, 1930, 1929, 1928, 1927, 1926, 1925, 1924, 1923, 1921, 1920
112 BREEZE AVE	2020, 2017, 2014, 2010, 2006, 2004, 2003, 2001, 2000, 1999, 1996, 1995, 1992, 1991, 1990, 1986, 1985, 1981, 1980, 1976, 1975, 1972, 1971, 1970, 1969, 1967, 1966, 1965, 1964, 1963, 1962, 1961, 1960, 1958, 1957, 1956, 1955, 1954, 1952, 1951, 1950, 1949, 1948, 1947, 1946, 1945, 1944, 1942, 1940, 1939, 1938, 1937, 1936, 1935, 1934, 1933, 1932, 1931, 1930, 1929, 1928, 1927, 1926, 1925, 1924, 1923, 1921, 1920
112 BREEZE AVE	2020, 2017, 2014, 2006, 2005, 2004, 2003, 2001, 2000, 1999, 1996, 1995, 1992, 1991, 1990, 1986, 1985, 1981, 1980, 1976, 1975, 1972, 1971, 1970, 1969, 1967, 1966, 1965, 1964, 1963, 1962, 1961, 1960, 1958, 1957, 1956, 1955, 1954, 1952, 1951, 1950, 1949, 1948, 1947, 1946, 1945, 1944, 1942, 1940, 1939, 1938, 1937, 1936, 1935, 1934, 1933, 1932, 1931, 1930, 1929, 1928, 1927, 1926, 1925, 1924, 1923, 1921, 1920
112 BREEZE AVE	2020, 2017, 2010, 2006, 2005, 2004, 2003, 2001, 2000, 1999, 1996, 1995, 1992, 1991, 1990, 1986, 1985, 1981, 1980, 1976, 1975, 1972, 1971, 1970, 1969, 1967, 1966, 1965, 1964, 1963, 1962, 1961, 1960, 1958, 1957, 1956, 1955, 1954, 1952, 1951, 1950, 1949, 1948, 1947, 1946, 1945, 1944, 1942, 1940, 1939, 1938, 1937, 1936, 1935, 1934, 1933, 1932, 1931, 1930, 1929, 1928, 1927, 1926, 1925, 1924, 1923, 1921, 1920

FINDINGS

Address Researched	Address Not Identified in Research Source
112 BROOKS AVE	2020, 2017, 2010, 2006, 2005, 2004, 2003, 2001, 2000, 1999, 1996, 1995, 1992, 1991, 1990, 1986, 1985, 1981, 1980, 1976, 1975, 1972, 1971, 1970, 1969, 1967, 1966, 1965, 1964, 1963, 1962, 1961, 1960, 1958, 1957, 1956, 1955, 1954, 1952, 1951, 1950, 1949, 1948, 1947, 1946, 1945, 1944, 1942, 1940, 1939, 1938, 1937, 1936, 1935, 1934, 1933, 1932, 1931, 1930, 1929, 1928, 1927, 1926, 1925, 1924, 1923, 1921, 1920
112 BROOKS AVE	2017, 2014, 2010, 2006, 2005, 2004, 2003, 2001, 2000, 1999, 1996, 1995, 1992, 1991, 1990, 1986, 1985, 1981, 1980, 1976, 1975, 1972, 1971, 1970, 1969, 1967, 1966, 1965, 1964, 1963, 1962, 1961, 1960, 1958, 1957, 1956, 1955, 1954, 1952, 1951, 1950, 1949, 1948, 1947, 1946, 1945, 1944, 1942, 1940, 1939, 1938, 1937, 1936, 1935, 1934, 1933, 1932, 1931, 1930, 1929, 1928, 1927, 1926, 1925, 1924, 1923, 1921, 1920
112 BROOKS AVE	2020, 2017, 2014, 2006, 2005, 2004, 2003, 2001, 2000, 1999, 1996, 1995, 1992, 1991, 1990, 1986, 1985, 1981, 1980, 1976, 1975, 1972, 1971, 1970, 1969, 1967, 1966, 1965, 1964, 1963, 1962, 1961, 1960, 1958, 1957, 1956, 1955, 1954, 1952, 1951, 1950, 1949, 1948, 1947, 1946, 1945, 1944, 1942, 1940, 1939, 1938, 1937, 1936, 1935, 1934, 1933, 1932, 1931, 1930, 1929, 1928, 1927, 1926, 1925, 1924, 1923, 1921, 1920
112 BROOKS AVE	2020, 2017, 2014, 2010, 2006, 2004, 2003, 2001, 2000, 1999, 1996, 1995, 1992, 1991, 1990, 1986, 1985, 1981, 1980, 1976, 1975, 1972, 1971, 1970, 1969, 1967, 1966, 1965, 1964, 1963, 1962, 1961, 1960, 1958, 1957, 1956, 1955, 1954, 1952, 1951, 1950, 1949, 1948, 1947, 1946, 1945, 1944, 1942, 1940, 1939, 1938, 1937, 1936, 1935, 1934, 1933, 1932, 1931, 1930, 1929, 1928, 1927, 1926, 1925, 1924, 1923, 1921, 1920
112 BROOKS AVE	2020, 2017, 2014, 2010, 2005, 2004, 2003, 2001, 2000, 1999, 1996, 1995, 1992, 1991, 1990, 1986, 1985, 1981, 1980, 1976, 1975, 1972, 1971, 1970, 1969, 1967, 1966, 1965, 1964, 1963, 1962, 1961, 1960, 1958, 1957, 1956, 1955, 1954, 1952, 1951, 1950, 1949, 1948, 1947, 1946, 1945, 1944, 1942, 1940, 1939, 1938, 1937, 1936, 1935, 1934, 1933, 1932, 1931, 1930, 1929, 1928, 1927, 1926, 1925, 1924, 1923, 1921, 1920
112 BROOKS AVE	2020, 2017, 2014, 2010, 2006, 2005, 2004, 2003, 2001, 1999, 1996, 1995, 1992, 1991, 1990, 1986, 1985, 1981, 1980, 1976, 1975, 1972, 1971, 1970, 1969, 1967, 1966, 1965, 1964, 1963, 1962, 1961, 1960, 1958, 1957, 1956, 1955, 1954, 1952, 1951, 1950, 1949, 1948, 1947, 1946, 1945, 1944, 1942, 1940, 1939, 1938, 1937, 1936, 1935, 1934, 1933, 1932, 1931, 1930, 1929, 1928, 1927, 1926, 1925, 1924, 1923, 1921, 1920
112 BROOKS AVE	2020, 2017, 2014, 2010, 2006, 2005, 2004, 2003, 2001, 2000, 1999, 1996, 1995, 1992, 1991, 1990, 1986, 1985, 1981, 1980, 1976, 1975, 1972, 1971, 1970, 1969, 1967, 1966, 1965, 1964, 1963, 1962, 1961, 1960, 1958, 1957, 1956, 1955, 1954, 1952, 1951, 1950, 1949, 1948, 1947, 1946, 1945, 1944, 1942, 1940, 1939, 1938, 1937, 1936, 1935, 1934, 1933, 1932, 1931, 1930, 1929, 1927, 1926, 1925, 1924, 1923, 1921, 1920
112 BROOKS AVE	2020, 2017, 2014, 2010, 2006, 2005, 2004, 2003, 2001, 2000, 1999, 1996, 1995, 1992, 1991, 1990, 1986, 1985, 1981, 1980, 1976, 1975, 1972, 1971, 1970, 1969, 1967, 1966, 1965, 1964, 1963, 1962, 1961, 1960, 1958, 1957, 1956, 1955, 1954, 1952, 1951, 1950, 1949, 1948, 1947, 1946, 1945, 1944, 1942, 1940, 1939, 1938, 1937, 1936, 1935, 1934, 1932, 1931, 1930, 1929, 1928, 1927, 1926, 1925, 1924, 1923, 1921, 1920

FINDINGS

Address Researched	Address Not Identified in Research Source
112 BROOKS AVE	2020, 2017, 2014, 2010, 2006, 2005, 2004, 2003, 2001, 2000, 1999, 1996, 1995, 1992, 1991, 1990, 1986, 1985, 1981, 1980, 1976, 1975, 1972, 1971, 1970, 1969, 1967, 1966, 1965, 1964, 1963, 1961, 1960, 1958, 1957, 1956, 1955, 1954, 1952, 1951, 1950, 1949, 1948, 1947, 1946, 1945, 1944, 1942, 1940, 1939, 1938, 1937, 1936, 1935, 1934, 1933, 1932, 1931, 1930, 1929, 1928, 1927, 1926, 1925, 1924, 1923, 1921, 1920
112 BROOKS AVE	2020, 2017, 2014, 2010, 2006, 2005, 2004, 2003, 2001, 2000, 1999, 1996, 1995, 1992, 1991, 1990, 1986, 1985, 1981, 1980, 1976, 1975, 1972, 1971, 1970, 1969, 1967, 1966, 1965, 1964, 1963, 1962, 1961, 1960, 1957, 1956, 1955, 1954, 1952, 1951, 1950, 1949, 1948, 1947, 1946, 1945, 1944, 1942, 1940, 1939, 1938, 1937, 1936, 1935, 1934, 1933, 1932, 1931, 1930, 1929, 1928, 1927, 1926, 1925, 1924, 1923, 1921, 1920
112 PARK PL	2020, 2017, 2014, 2010, 2006, 2005, 2004, 2003, 2001, 2000, 1999, 1996, 1995, 1992, 1991, 1990, 1986, 1985, 1981, 1980, 1976, 1975, 1972, 1971, 1970, 1969, 1967, 1966, 1965, 1964, 1963, 1962, 1961, 1960, 1958, 1957, 1956, 1955, 1954, 1952, 1951, 1950, 1949, 1948, 1947, 1946, 1945, 1944, 1942, 1940, 1939, 1938, 1937, 1936, 1935, 1934, 1933, 1932, 1931, 1930, 1929, 1927, 1926, 1925, 1924, 1923, 1921, 1920
112 PARK PL	2020, 2017, 2014, 2010, 2006, 2005, 2004, 2003, 2001, 2000, 1999, 1996, 1995, 1992, 1991, 1990, 1986, 1985, 1981, 1980, 1976, 1975, 1972, 1971, 1969, 1967, 1966, 1965, 1964, 1963, 1962, 1961, 1960, 1958, 1957, 1956, 1955, 1954, 1952, 1951, 1950, 1949, 1948, 1947, 1946, 1945, 1944, 1942, 1940, 1939, 1938, 1937, 1936, 1935, 1934, 1933, 1932, 1931, 1930, 1929, 1928, 1927, 1926, 1925, 1924, 1923, 1921, 1920
112 PARK PL	2020, 2017, 2014, 2010, 2006, 2005, 2004, 2003, 2001, 2000, 1999, 1996, 1995, 1992, 1991, 1990, 1986, 1985, 1981, 1976, 1975, 1972, 1971, 1970, 1969, 1967, 1966, 1965, 1964, 1963, 1962, 1961, 1960, 1958, 1957, 1956, 1955, 1954, 1952, 1951, 1950, 1949, 1948, 1947, 1946, 1945, 1944, 1942, 1940, 1939, 1938, 1937, 1936, 1935, 1934, 1933, 1932, 1931, 1930, 1929, 1928, 1927, 1926, 1925, 1924, 1923, 1921, 1920
112 PARK PL	2020, 2017, 2014, 2010, 2006, 2005, 2004, 2003, 2001, 2000, 1999, 1996, 1992, 1991, 1990, 1986, 1985, 1981, 1980, 1976, 1975, 1972, 1971, 1970, 1969, 1967, 1966, 1965, 1964, 1963, 1962, 1961, 1960, 1958, 1957, 1956, 1955, 1954, 1952, 1951, 1950, 1949, 1948, 1947, 1946, 1945, 1944, 1942, 1940, 1939, 1938, 1937, 1936, 1935, 1934, 1933, 1932, 1931, 1930, 1929, 1928, 1927, 1926, 1925, 1924, 1923, 1921, 1920
112 PARK PL	2020, 2017, 2014, 2010, 2006, 2005, 2004, 2003, 2001, 2000, 1999, 1996, 1995, 1991, 1990, 1986, 1985, 1981, 1980, 1976, 1975, 1972, 1971, 1970, 1969, 1967, 1966, 1965, 1964, 1963, 1962, 1961, 1960, 1958, 1957, 1956, 1955, 1954, 1952, 1951, 1950, 1949, 1948, 1947, 1946, 1945, 1944, 1942, 1940, 1939, 1938, 1937, 1936, 1935, 1934, 1933, 1932, 1931, 1930, 1929, 1928, 1927, 1926, 1925, 1924, 1923, 1921, 1920
112 PARK PL	2020, 2017, 2014, 2010, 2006, 2005, 2004, 2003, 2001, 2000, 1999, 1996, 1995, 1992, 1991, 1990, 1986, 1985, 1981, 1980, 1976, 1975, 1972, 1971, 1970, 1969, 1967, 1966, 1965, 1964, 1963, 1962, 1961, 1960, 1958, 1957, 1956, 1955, 1954, 1952, 1951, 1950, 1949, 1948, 1947, 1946, 1945, 1944, 1942, 1940, 1939, 1938, 1937, 1936, 1935, 1934, 1933, 1932, 1931, 1930, 1929, 1928, 1927, 1926, 1925, 1924, 1923, 1921, 1920
112 PARK PL	2020, 2017, 2014, 2010, 2006, 2004, 2003, 2001, 2000, 1999, 1996, 1995, 1992, 1991, 1990, 1986, 1985, 1981, 1980, 1976, 1975, 1972, 1971, 1970, 1969, 1967, 1966, 1965, 1964, 1963, 1962, 1961, 1960, 1958, 1957, 1956, 1955, 1954, 1952, 1951, 1950, 1949, 1948, 1947, 1946, 1945, 1944, 1942, 1940, 1939, 1938, 1937, 1936, 1935, 1934, 1933, 1932, 1931, 1930, 1929, 1928, 1927, 1926, 1925, 1924, 1923, 1921, 1920

FINDINGS

Address Researched	Address Not Identified in Research Source
112 PARK PL	2020, 2017, 2014, 2010, 2006, 2005, 2004, 2003, 2001, 1999, 1996, 1995, 1992, 1991, 1990, 1986, 1985, 1981, 1980, 1976, 1975, 1972, 1971, 1970, 1969, 1967, 1966, 1965, 1964, 1963, 1962, 1961, 1960, 1958, 1957, 1956, 1955, 1954, 1952, 1951, 1950, 1949, 1948, 1947, 1946, 1945, 1944, 1942, 1940, 1939, 1938, 1937, 1936, 1935, 1934, 1933, 1932, 1931, 1930, 1929, 1928, 1927, 1926, 1925, 1924, 1923, 1921, 1920
112 PARK PL	2020, 2017, 2014, 2010, 2005, 2004, 2003, 2001, 2000, 1999, 1996, 1995, 1992, 1991, 1990, 1986, 1985, 1981, 1980, 1976, 1975, 1972, 1971, 1970, 1969, 1967, 1966, 1965, 1964, 1963, 1962, 1961, 1960, 1958, 1957, 1956, 1955, 1954, 1952, 1951, 1950, 1949, 1948, 1947, 1946, 1945, 1944, 1942, 1940, 1939, 1938, 1937, 1936, 1935, 1934, 1933, 1932, 1931, 1930, 1929, 1928, 1927, 1926, 1925, 1924, 1923, 1921, 1920
112 PARK PL	2020, 2017, 2010, 2006, 2005, 2004, 2003, 2001, 2000, 1999, 1996, 1995, 1992, 1991, 1990, 1986, 1985, 1981, 1980, 1976, 1975, 1972, 1971, 1970, 1969, 1967, 1966, 1965, 1964, 1963, 1962, 1961, 1960, 1958, 1957, 1956, 1955, 1954, 1952, 1951, 1950, 1949, 1948, 1947, 1946, 1945, 1944, 1942, 1940, 1939, 1938, 1937, 1936, 1935, 1934, 1933, 1932, 1931, 1930, 1929, 1928, 1927, 1926, 1925, 1924, 1923, 1921, 1920
112 PARK PL	2020, 2017, 2014, 2006, 2005, 2004, 2003, 2001, 2000, 1999, 1996, 1995, 1992, 1991, 1990, 1986, 1985, 1981, 1980, 1976, 1975, 1972, 1971, 1970, 1969, 1967, 1966, 1965, 1964, 1963, 1962, 1961, 1960, 1958, 1957, 1956, 1955, 1954, 1952, 1951, 1950, 1949, 1948, 1947, 1946, 1945, 1944, 1942, 1940, 1939, 1938, 1937, 1936, 1935, 1934, 1933, 1932, 1931, 1930, 1929, 1928, 1927, 1926, 1925, 1924, 1923, 1921, 1920
112 PARK PL	2017, 2014, 2010, 2006, 2005, 2004, 2003, 2001, 2000, 1999, 1996, 1995, 1992, 1991, 1990, 1986, 1985, 1981, 1980, 1976, 1975, 1972, 1971, 1970, 1969, 1967, 1966, 1965, 1964, 1963, 1962, 1961, 1960, 1958, 1957, 1956, 1955, 1954, 1952, 1951, 1950, 1949, 1948, 1947, 1946, 1945, 1944, 1942, 1940, 1939, 1938, 1937, 1936, 1935, 1934, 1933, 1932, 1931, 1930, 1929, 1928, 1927, 1926, 1925, 1924, 1923, 1921, 1920
112 THORNTON PL	2020, 2017, 2014, 2006, 2005, 2004, 2003, 2001, 2000, 1999, 1996, 1995, 1992, 1991, 1990, 1986, 1985, 1981, 1980, 1976, 1975, 1972, 1971, 1970, 1969, 1967, 1966, 1965, 1964, 1963, 1962, 1961, 1960, 1958, 1957, 1956, 1955, 1954, 1952, 1951, 1950, 1949, 1948, 1947, 1946, 1945, 1944, 1942, 1940, 1939, 1938, 1937, 1936, 1935, 1934, 1933, 1932, 1931, 1930, 1929, 1928, 1927, 1926, 1925, 1924, 1923, 1921, 1920
112 THORNTON PL	2020, 2017, 2010, 2006, 2005, 2004, 2003, 2001, 2000, 1999, 1996, 1995, 1992, 1991, 1990, 1986, 1985, 1981, 1980, 1976, 1975, 1972, 1971, 1970, 1969, 1967, 1966, 1965, 1964, 1963, 1962, 1961, 1960, 1958, 1957, 1956, 1955, 1954, 1952, 1951, 1950, 1949, 1948, 1947, 1946, 1945, 1944, 1942, 1940, 1939, 1938, 1937, 1936, 1935, 1934, 1933, 1932, 1931, 1930, 1929, 1928, 1927, 1926, 1925, 1924, 1923, 1921, 1920
112 THORNTON PL	2020, 2017, 2014, 2010, 2005, 2004, 2003, 2001, 2000, 1999, 1996, 1995, 1992, 1991, 1990, 1986, 1985, 1981, 1980, 1976, 1975, 1972, 1971, 1970, 1969, 1967, 1966, 1965, 1964, 1963, 1962, 1961, 1960, 1958, 1957, 1956, 1955, 1954, 1952, 1951, 1950, 1949, 1948, 1947, 1946, 1945, 1944, 1942, 1940, 1939, 1938, 1937, 1936, 1935, 1934, 1933, 1932, 1931, 1930, 1929, 1928, 1927, 1926, 1925, 1924, 1923, 1921, 1920
112 THORNTON PL	2020, 2017, 2014, 2010, 2006, 2005, 2004, 2003, 2001, 1999, 1996, 1995, 1992, 1991, 1990, 1986, 1985, 1981, 1980, 1976, 1975, 1972, 1971, 1970, 1969, 1967, 1966, 1965, 1964, 1963, 1962, 1961, 1960, 1958, 1957, 1956, 1955, 1954, 1952, 1951, 1950, 1949, 1948, 1947, 1946, 1945, 1944, 1942, 1940, 1939, 1938, 1937, 1936, 1935, 1934, 1933, 1932, 1931, 1930, 1929, 1928, 1927, 1926, 1925, 1924, 1923, 1921, 1920

FINDINGS

Address Researched	Address Not Identified in Research Source
112 THORNTON PL	2020, 2017, 2014, 2010, 2006, 2004, 2003, 2001, 2000, 1999, 1996, 1995, 1992, 1991, 1990, 1986, 1985, 1981, 1980, 1976, 1975, 1972, 1971, 1970, 1969, 1967, 1966, 1965, 1964, 1963, 1962, 1961, 1960, 1958, 1957, 1956, 1955, 1954, 1952, 1951, 1950, 1949, 1948, 1947, 1946, 1945, 1944, 1942, 1940, 1939, 1938, 1937, 1936, 1935, 1934, 1933, 1932, 1931, 1930, 1929, 1928, 1927, 1926, 1925, 1924, 1923, 1921, 1920
112 THORNTON PL	2020, 2017, 2014, 2010, 2006, 2005, 2004, 2003, 2001, 2000, 1999, 1996, 1995, 1992, 1991, 1990, 1986, 1981, 1980, 1976, 1975, 1972, 1971, 1970, 1969, 1967, 1966, 1965, 1964, 1963, 1962, 1961, 1960, 1958, 1957, 1956, 1955, 1954, 1952, 1951, 1950, 1949, 1948, 1947, 1946, 1945, 1944, 1942, 1940, 1939, 1938, 1937, 1936, 1935, 1934, 1933, 1932, 1931, 1930, 1929, 1928, 1927, 1926, 1925, 1924, 1923, 1921, 1920
112 THORNTON PL	2020, 2017, 2014, 2010, 2006, 2005, 2004, 2003, 2001, 2000, 1999, 1996, 1995, 1992, 1990, 1986, 1985, 1981, 1980, 1976, 1975, 1972, 1971, 1970, 1969, 1967, 1966, 1965, 1964, 1963, 1962, 1961, 1960, 1958, 1957, 1956, 1955, 1954, 1952, 1951, 1950, 1949, 1948, 1947, 1946, 1945, 1944, 1942, 1940, 1939, 1938, 1937, 1936, 1935, 1934, 1933, 1932, 1931, 1930, 1929, 1928, 1927, 1926, 1925, 1924, 1923, 1921, 1920
112 THORNTON PL	2020, 2017, 2014, 2010, 2006, 2005, 2004, 2003, 2001, 2000, 1999, 1996, 1995, 1992, 1991, 1990, 1986, 1985, 1981, 1980, 1976, 1972, 1971, 1970, 1969, 1967, 1966, 1965, 1964, 1963, 1962, 1961, 1960, 1958, 1957, 1956, 1955, 1954, 1952, 1951, 1950, 1949, 1948, 1947, 1946, 1945, 1944, 1942, 1940, 1939, 1938, 1937, 1936, 1935, 1934, 1933, 1932, 1931, 1930, 1929, 1928, 1927, 1926, 1925, 1924, 1923, 1921, 1920
112 THORNTON PL	2020, 2017, 2014, 2010, 2006, 2005, 2004, 2003, 2001, 2000, 1999, 1996, 1995, 1992, 1991, 1990, 1986, 1985, 1981, 1980, 1976, 1975, 1972, 1971, 1969, 1967, 1966, 1965, 1964, 1963, 1962, 1961, 1960, 1958, 1957, 1956, 1955, 1954, 1952, 1951, 1950, 1949, 1948, 1947, 1946, 1945, 1944, 1942, 1940, 1939, 1938, 1937, 1936, 1935, 1934, 1933, 1932, 1931, 1930, 1929, 1928, 1927, 1926, 1925, 1924, 1923, 1921, 1920
112 THORNTON PL	2020, 2017, 2014, 2010, 2006, 2005, 2004, 2003, 2001, 2000, 1999, 1996, 1995, 1992, 1991, 1990, 1986, 1985, 1981, 1980, 1976, 1975, 1972, 1971, 1970, 1969, 1967, 1966, 1965, 1964, 1963, 1962, 1961, 1960, 1958, 1957, 1956, 1955, 1954, 1952, 1951, 1950, 1949, 1948, 1947, 1946, 1945, 1944, 1942, 1940, 1939, 1938, 1937, 1936, 1935, 1934, 1933, 1932, 1931, 1930, 1929, 1928, 1927, 1926, 1925, 1924, 1923, 1921, 1920
112 THORNTON PL	2020, 2017, 2014, 2010, 2006, 2005, 2004, 2003, 2001, 2000, 1999, 1996, 1995, 1992, 1991, 1990, 1986, 1985, 1981, 1980, 1976, 1975, 1972, 1971, 1970, 1969, 1967, 1966, 1965, 1964, 1963, 1962, 1961, 1960, 1958, 1957, 1956, 1955, 1954, 1952, 1951, 1950, 1949, 1948, 1947, 1946, 1945, 1944, 1942, 1940, 1939, 1938, 1937, 1935, 1934, 1933, 1932, 1931, 1930, 1929, 1928, 1927, 1926, 1925, 1924, 1923, 1921, 1920
112 THORNTON PL	2020, 2017, 2014, 2010, 2006, 2005, 2004, 2003, 2001, 2000, 1999, 1996, 1995, 1992, 1991, 1990, 1986, 1985, 1981, 1980, 1976, 1975, 1972, 1971, 1970, 1969, 1967, 1966, 1965, 1964, 1963, 1962, 1961, 1960, 1958, 1957, 1956, 1955, 1954, 1952, 1951, 1950, 1949, 1948, 1947, 1946, 1945, 1944, 1942, 1940, 1939, 1938, 1937, 1936, 1935, 1934, 1933, 1932, 1931, 1930, 1929, 1927, 1926, 1925, 1924, 1923, 1921, 1920
113 1/2 VISTA PL	2020, 2017, 2014, 2010, 2006, 2005, 2004, 2003, 2001, 2000, 1999, 1996, 1995, 1992, 1991, 1990, 1986, 1985, 1981, 1980, 1976, 1975, 1972, 1971, 1970, 1969, 1967, 1966, 1965, 1964, 1963, 1962, 1961, 1960, 1958, 1957, 1956, 1955, 1954, 1952, 1951, 1950, 1949, 1948, 1947, 1946, 1945, 1944, 1942, 1940, 1939, 1938, 1937, 1935, 1934, 1933, 1932, 1931, 1930, 1929, 1928, 1927, 1926, 1925, 1924, 1923, 1921, 1920

FINDINGS

Address Researched	Address Not Identified in Research Source
113 VISTA PL	2020, 2017, 2014, 2010, 2006, 2005, 2004, 2003, 2001, 2000, 1999, 1996, 1995, 1992, 1991, 1990, 1986, 1985, 1981, 1980, 1976, 1975, 1972, 1971, 1970, 1969, 1967, 1966, 1965, 1964, 1963, 1962, 1961, 1960, 1958, 1957, 1956, 1955, 1954, 1952, 1951, 1950, 1949, 1948, 1947, 1946, 1945, 1944, 1942, 1940, 1939, 1938, 1937, 1935, 1934, 1933, 1932, 1931, 1930, 1929, 1928, 1927, 1926, 1925, 1924, 1923, 1921, 1920
113 VISTA PL	2020, 2017, 2014, 2010, 2006, 2005, 2004, 2003, 2001, 2000, 1999, 1996, 1995, 1992, 1991, 1990, 1986, 1985, 1981, 1980, 1976, 1975, 1972, 1971, 1970, 1969, 1967, 1966, 1965, 1964, 1963, 1962, 1961, 1960, 1957, 1956, 1955, 1954, 1952, 1951, 1950, 1949, 1948, 1947, 1946, 1945, 1944, 1942, 1940, 1939, 1938, 1937, 1936, 1935, 1934, 1933, 1932, 1931, 1930, 1929, 1928, 1927, 1926, 1925, 1924, 1923, 1921, 1920
113 VISTA PL	2020, 2017, 2014, 2010, 2006, 2005, 2004, 2003, 2001, 2000, 1999, 1996, 1995, 1992, 1991, 1990, 1986, 1985, 1981, 1980, 1976, 1975, 1972, 1971, 1970, 1969, 1967, 1966, 1965, 1964, 1963, 1962, 1961, 1960, 1958, 1957, 1956, 1955, 1954, 1952, 1951, 1950, 1949, 1948, 1947, 1946, 1945, 1944, 1942, 1940, 1939, 1938, 1937, 1936, 1935, 1934, 1933, 1932, 1931, 1930, 1929, 1927, 1926, 1925, 1924, 1923, 1921, 1920
113 VISTA PL	2020, 2017, 2014, 2010, 2006, 2005, 2004, 2003, 2001, 2000, 1999, 1996, 1995, 1992, 1991, 1990, 1986, 1985, 1981, 1980, 1976, 1975, 1972, 1971, 1970, 1969, 1967, 1966, 1965, 1964, 1963, 1962, 1961, 1960, 1958, 1957, 1956, 1955, 1954, 1952, 1951, 1950, 1949, 1948, 1947, 1946, 1945, 1944, 1942, 1940, 1939, 1938, 1937, 1936, 1935, 1934, 1933, 1932, 1931, 1930, 1929, 1928, 1927, 1926, 1925, 1923, 1921, 1920
113 VISTA PL	2020, 2017, 2014, 2010, 2006, 2005, 2004, 2003, 2001, 2000, 1999, 1996, 1995, 1992, 1991, 1990, 1986, 1985, 1981, 1980, 1976, 1975, 1972, 1971, 1970, 1969, 1967, 1966, 1965, 1964, 1963, 1962, 1961, 1960, 1958, 1957, 1956, 1955, 1954, 1952, 1951, 1950, 1949, 1948, 1947, 1946, 1945, 1944, 1942, 1940, 1939, 1938, 1937, 1936, 1935, 1934, 1933, 1932, 1931, 1930, 1929, 1928, 1927, 1926, 1925, 1924, 1923, 1921
113 VISTA PL	2020, 2017, 2014, 2010, 2006, 2005, 2004, 2003, 2001, 2000, 1999, 1996, 1995, 1992, 1991, 1990, 1986, 1985, 1981, 1980, 1976, 1975, 1972, 1971, 1970, 1969, 1967, 1966, 1965, 1964, 1963, 1962, 1961, 1960, 1958, 1957, 1956, 1955, 1954, 1952, 1951, 1950, 1949, 1948, 1947, 1946, 1945, 1944, 1942, 1940, 1939, 1938, 1937, 1936, 1935, 1934, 1933, 1932, 1931, 1930, 1929, 1928, 1927, 1926, 1925, 1924, 1923, 1921, 1920
113 VISTA PL	2020, 2017, 2014, 2010, 2006, 2005, 2004, 2003, 2001, 2000, 1999, 1996, 1995, 1992, 1991, 1990, 1986, 1985, 1981, 1980, 1976, 1975, 1972, 1971, 1970, 1969, 1967, 1966, 1965, 1964, 1963, 1962, 1961, 1960, 1958, 1957, 1956, 1955, 1954, 1952, 1951, 1950, 1949, 1948, 1947, 1946, 1945, 1944, 1942, 1940, 1939, 1938, 1937, 1936, 1935, 1934, 1933, 1932, 1931, 1930, 1929, 1928, 1927, 1926, 1925, 1924, 1923, 1921, 1920
113 VISTA PL	2020, 2017, 2014, 2010, 2006, 2005, 2004, 2003, 2001, 1999, 1996, 1995, 1992, 1991, 1990, 1986, 1985, 1981, 1980, 1976, 1975, 1972, 1971, 1970, 1969, 1967, 1966, 1965, 1964, 1963, 1962, 1961, 1960, 1958, 1957, 1956, 1955, 1954, 1952, 1951, 1950, 1949, 1948, 1947, 1946, 1945, 1944, 1942, 1940, 1939, 1938, 1937, 1936, 1935, 1934, 1933, 1932, 1931, 1930, 1929, 1928, 1927, 1926, 1925, 1924, 1923, 1921, 1920

FINDINGS

Address Researched	Address Not Identified in Research Source
113 VISTA PL	2020, 2017, 2014, 2010, 2006, 2004, 2003, 2001, 2000, 1999, 1996, 1995, 1992, 1991, 1990, 1986, 1985, 1981, 1980, 1976, 1975, 1972, 1971, 1970, 1969, 1967, 1966, 1965, 1964, 1963, 1962, 1961, 1960, 1958, 1957, 1956, 1955, 1954, 1952, 1951, 1950, 1949, 1948, 1947, 1946, 1945, 1944, 1942, 1940, 1939, 1938, 1937, 1936, 1935, 1934, 1933, 1932, 1931, 1930, 1929, 1928, 1927, 1926, 1925, 1924, 1923, 1921, 1920
113 VISTA PL	2020, 2017, 2014, 2010, 2005, 2004, 2003, 2001, 2000, 1999, 1996, 1995, 1992, 1991, 1990, 1986, 1985, 1981, 1980, 1976, 1975, 1972, 1971, 1970, 1969, 1967, 1966, 1965, 1964, 1963, 1962, 1961, 1960, 1958, 1957, 1956, 1955, 1954, 1952, 1951, 1950, 1949, 1948, 1947, 1946, 1945, 1944, 1942, 1940, 1939, 1938, 1937, 1936, 1935, 1934, 1933, 1932, 1931, 1930, 1929, 1928, 1927, 1926, 1925, 1924, 1923, 1921, 1920
113 VISTA PL	2020, 2017, 2010, 2006, 2005, 2004, 2003, 2001, 2000, 1999, 1996, 1995, 1992, 1991, 1990, 1986, 1985, 1981, 1980, 1976, 1975, 1972, 1971, 1970, 1969, 1967, 1966, 1965, 1964, 1963, 1962, 1961, 1960, 1958, 1957, 1956, 1955, 1954, 1952, 1951, 1950, 1949, 1948, 1947, 1946, 1945, 1944, 1942, 1940, 1939, 1938, 1937, 1936, 1935, 1934, 1933, 1932, 1931, 1930, 1929, 1928, 1927, 1926, 1925, 1924, 1923, 1921, 1920
113 VISTA PL	2020, 2017, 2014, 2006, 2005, 2004, 2003, 2001, 2000, 1999, 1996, 1995, 1992, 1991, 1990, 1986, 1985, 1981, 1980, 1976, 1975, 1972, 1971, 1970, 1969, 1967, 1966, 1965, 1964, 1963, 1962, 1961, 1960, 1958, 1957, 1956, 1955, 1954, 1952, 1951, 1950, 1949, 1948, 1947, 1946, 1945, 1944, 1942, 1940, 1939, 1938, 1937, 1936, 1935, 1934, 1933, 1932, 1931, 1930, 1929, 1928, 1927, 1926, 1925, 1924, 1923, 1921, 1920
113 VISTA PL	2017, 2014, 2010, 2006, 2005, 2004, 2003, 2001, 2000, 1999, 1996, 1995, 1992, 1991, 1990, 1986, 1985, 1981, 1980, 1976, 1975, 1972, 1971, 1970, 1969, 1967, 1966, 1965, 1964, 1963, 1962, 1961, 1960, 1958, 1957, 1956, 1955, 1954, 1952, 1951, 1950, 1949, 1948, 1947, 1946, 1945, 1944, 1942, 1940, 1939, 1938, 1937, 1936, 1935, 1934, 1933, 1932, 1931, 1930, 1929, 1928, 1927, 1926, 1925, 1924, 1923, 1921, 1920
114 BROOKS AVE	2020, 2017, 2014, 2010, 2006, 2005, 2004, 2003, 2001, 2000, 1999, 1996, 1995, 1992, 1991, 1990, 1986, 1985, 1981, 1980, 1976, 1975, 1972, 1971, 1970, 1969, 1967, 1966, 1965, 1964, 1963, 1962, 1961, 1960, 1958, 1957, 1956, 1955, 1954, 1952, 1951, 1950, 1949, 1948, 1947, 1946, 1945, 1944, 1942, 1940, 1939, 1938, 1937, 1936, 1935, 1934, 1933, 1932, 1931, 1930, 1929, 1928, 1927, 1926, 1925, 1924, 1923, 1921, 1920
114 BROOKS AVE	2020, 2017, 2014, 2010, 2006, 2005, 2004, 2003, 2001, 2000, 1999, 1996, 1995, 1992, 1991, 1990, 1986, 1985, 1981, 1980, 1976, 1975, 1972, 1971, 1970, 1969, 1967, 1966, 1965, 1964, 1963, 1962, 1961, 1960, 1957, 1956, 1955, 1954, 1952, 1951, 1950, 1949, 1948, 1947, 1946, 1945, 1944, 1942, 1940, 1939, 1938, 1937, 1936, 1935, 1934, 1933, 1932, 1931, 1930, 1929, 1928, 1927, 1926, 1925, 1924, 1923, 1921, 1920
114 BROOKS AVE	2020, 2017, 2014, 2010, 2006, 2005, 2004, 2003, 2001, 2000, 1999, 1996, 1995, 1992, 1991, 1990, 1986, 1985, 1981, 1980, 1976, 1975, 1972, 1971, 1970, 1969, 1967, 1966, 1965, 1964, 1963, 1961, 1960, 1958, 1957, 1956, 1955, 1954, 1952, 1951, 1950, 1949, 1948, 1947, 1946, 1945, 1944, 1942, 1940, 1939, 1938, 1937, 1936, 1935, 1934, 1933, 1932, 1931, 1930, 1929, 1928, 1927, 1926, 1925, 1924, 1923, 1921, 1920
114 BROOKS AVE	2020, 2017, 2014, 2010, 2006, 2005, 2004, 2003, 2001, 2000, 1999, 1996, 1995, 1992, 1991, 1990, 1986, 1985, 1981, 1980, 1976, 1975, 1972, 1971, 1970, 1969, 1967, 1966, 1965, 1964, 1963, 1962, 1961, 1960, 1958, 1957, 1956, 1955, 1954, 1952, 1951, 1950, 1949, 1948, 1947, 1946, 1945, 1944, 1942, 1940, 1939, 1938, 1937, 1936, 1935, 1934, 1933, 1932, 1931, 1930, 1929, 1927, 1926, 1925, 1924, 1923, 1921, 1920

FINDINGS

Address Researched	Address Not Identified in Research Source
114 PARK PL	2020, 2017, 2014, 2010, 2006, 2005, 2004, 2003, 2001, 2000, 1999, 1996, 1995, 1992, 1991, 1990, 1986, 1985, 1981, 1980, 1976, 1975, 1972, 1971, 1970, 1969, 1967, 1966, 1965, 1964, 1963, 1962, 1961, 1960, 1958, 1957, 1956, 1955, 1954, 1952, 1951, 1950, 1949, 1948, 1947, 1946, 1945, 1944, 1942, 1940, 1939, 1938, 1937, 1936, 1935, 1934, 1933, 1932, 1931, 1930, 1929, 1927, 1926, 1925, 1924, 1923, 1921, 1920
114 PARK PL	2020, 2017, 2014, 2010, 2006, 2005, 2004, 2003, 2001, 2000, 1999, 1996, 1995, 1992, 1991, 1990, 1986, 1985, 1981, 1980, 1976, 1975, 1972, 1971, 1970, 1969, 1967, 1966, 1965, 1964, 1963, 1962, 1961, 1960, 1958, 1957, 1956, 1955, 1954, 1952, 1951, 1950, 1949, 1948, 1947, 1946, 1945, 1944, 1942, 1940, 1939, 1938, 1937, 1936, 1935, 1934, 1932, 1931, 1930, 1929, 1928, 1927, 1926, 1925, 1924, 1923, 1921, 1920
114 PARK PL	2020, 2017, 2014, 2010, 2006, 2005, 2004, 2003, 2001, 2000, 1999, 1996, 1995, 1992, 1991, 1990, 1986, 1985, 1981, 1980, 1976, 1975, 1972, 1971, 1970, 1969, 1967, 1966, 1965, 1964, 1963, 1962, 1961, 1960, 1958, 1957, 1956, 1955, 1952, 1951, 1950, 1949, 1948, 1947, 1946, 1945, 1944, 1942, 1940, 1939, 1938, 1937, 1936, 1935, 1934, 1933, 1932, 1931, 1930, 1929, 1928, 1927, 1926, 1925, 1924, 1923, 1921, 1920
114 PARK PL	2020, 2017, 2014, 2010, 2006, 2005, 2004, 2003, 2001, 2000, 1999, 1996, 1995, 1992, 1991, 1990, 1986, 1985, 1981, 1980, 1976, 1975, 1972, 1971, 1970, 1969, 1967, 1966, 1965, 1964, 1963, 1962, 1961, 1960, 1957, 1956, 1955, 1954, 1952, 1951, 1950, 1949, 1948, 1947, 1946, 1945, 1944, 1942, 1940, 1939, 1938, 1937, 1936, 1935, 1934, 1933, 1932, 1931, 1930, 1929, 1928, 1927, 1926, 1925, 1924, 1923, 1921, 1920
114 PARK PL	2020, 2017, 2014, 2010, 2006, 2005, 2004, 2003, 2001, 1999, 1996, 1995, 1992, 1991, 1990, 1986, 1985, 1981, 1980, 1976, 1975, 1972, 1971, 1970, 1969, 1967, 1966, 1965, 1964, 1963, 1962, 1961, 1960, 1958, 1957, 1956, 1955, 1954, 1952, 1951, 1950, 1949, 1948, 1947, 1946, 1945, 1944, 1942, 1940, 1939, 1938, 1937, 1936, 1935, 1934, 1933, 1932, 1931, 1930, 1929, 1928, 1927, 1926, 1925, 1924, 1923, 1921, 1920
114 PARK PL	2020, 2017, 2014, 2010, 2006, 2005, 2004, 2003, 2001, 2000, 1999, 1996, 1995, 1992, 1991, 1990, 1986, 1985, 1981, 1980, 1976, 1975, 1972, 1971, 1969, 1967, 1966, 1965, 1964, 1963, 1962, 1961, 1960, 1958, 1957, 1956, 1955, 1954, 1952, 1951, 1950, 1949, 1948, 1947, 1946, 1945, 1944, 1942, 1940, 1939, 1938, 1937, 1936, 1935, 1934, 1933, 1932, 1931, 1930, 1929, 1928, 1927, 1926, 1925, 1924, 1923, 1921, 1920
114 VIS PL	2017, 2014, 2010, 2006, 2005, 2004, 2003, 2001, 2000, 1999, 1996, 1995, 1992, 1991, 1990, 1986, 1985, 1981, 1980, 1976, 1975, 1972, 1971, 1970, 1969, 1967, 1966, 1965, 1964, 1963, 1962, 1961, 1960, 1958, 1957, 1956, 1955, 1954, 1952, 1951, 1950, 1949, 1948, 1947, 1946, 1945, 1944, 1942, 1940, 1939, 1938, 1937, 1936, 1935, 1934, 1933, 1932, 1931, 1930, 1929, 1928, 1927, 1926, 1925, 1924, 1923, 1921, 1920
114 VISTA PL	2020, 2017, 2014, 2010, 2006, 2004, 2003, 2001, 2000, 1999, 1996, 1995, 1992, 1991, 1990, 1986, 1985, 1981, 1980, 1976, 1975, 1972, 1971, 1970, 1969, 1967, 1966, 1965, 1964, 1963, 1962, 1961, 1960, 1958, 1957, 1956, 1955, 1954, 1952, 1951, 1950, 1949, 1948, 1947, 1946, 1945, 1944, 1942, 1940, 1939, 1938, 1937, 1936, 1935, 1934, 1933, 1932, 1931, 1930, 1929, 1928, 1927, 1926, 1925, 1924, 1923, 1921, 1920
114 VISTA PL	2020, 2017, 2014, 2010, 2005, 2004, 2003, 2001, 2000, 1999, 1996, 1995, 1992, 1991, 1990, 1986, 1985, 1981, 1980, 1976, 1975, 1972, 1971, 1970, 1969, 1967, 1966, 1965, 1964, 1963, 1962, 1961, 1960, 1958, 1957, 1956, 1955, 1954, 1952, 1951, 1950, 1949, 1948, 1947, 1946, 1945, 1944, 1942, 1940, 1939, 1938, 1937, 1936, 1935, 1934, 1933, 1932, 1931, 1930, 1929, 1928, 1927, 1926, 1925, 1924, 1923, 1921, 1920

FINDINGS

Address Researched	Address Not Identified in Research Source
114 VISTA PL	2017, 2014, 2010, 2006, 2005, 2004, 2003, 2001, 2000, 1999, 1996, 1995, 1992, 1991, 1990, 1986, 1985, 1981, 1980, 1976, 1975, 1972, 1971, 1970, 1969, 1967, 1966, 1965, 1964, 1963, 1962, 1961, 1960, 1958, 1957, 1956, 1955, 1954, 1952, 1951, 1950, 1949, 1948, 1947, 1946, 1945, 1944, 1942, 1940, 1939, 1938, 1937, 1936, 1935, 1934, 1933, 1932, 1931, 1930, 1929, 1928, 1927, 1926, 1925, 1924, 1923, 1921, 1920
114 VISTA PL	2020, 2017, 2014, 2006, 2005, 2004, 2003, 2001, 2000, 1999, 1996, 1995, 1992, 1991, 1990, 1986, 1985, 1981, 1980, 1976, 1975, 1972, 1971, 1970, 1969, 1967, 1966, 1965, 1964, 1963, 1962, 1961, 1960, 1958, 1957, 1956, 1955, 1954, 1952, 1951, 1950, 1949, 1948, 1947, 1946, 1945, 1944, 1942, 1940, 1939, 1938, 1937, 1936, 1935, 1934, 1933, 1932, 1931, 1930, 1929, 1928, 1927, 1926, 1925, 1924, 1923, 1921, 1920
114 VISTA PL	2020, 2017, 2010, 2006, 2005, 2004, 2003, 2001, 2000, 1999, 1996, 1995, 1992, 1991, 1990, 1986, 1985, 1981, 1980, 1976, 1975, 1972, 1971, 1970, 1969, 1967, 1966, 1965, 1964, 1963, 1962, 1961, 1960, 1958, 1957, 1956, 1955, 1954, 1952, 1951, 1950, 1949, 1948, 1947, 1946, 1945, 1944, 1942, 1940, 1939, 1938, 1937, 1936, 1935, 1934, 1933, 1932, 1931, 1930, 1929, 1928, 1927, 1926, 1925, 1924, 1923, 1921, 1920
114 VISTA PL	2020, 2017, 2014, 2010, 2006, 2005, 2004, 2003, 2001, 2000, 1999, 1996, 1995, 1992, 1991, 1990, 1986, 1985, 1981, 1980, 1976, 1975, 1972, 1971, 1969, 1967, 1966, 1965, 1964, 1963, 1962, 1961, 1960, 1958, 1957, 1956, 1955, 1954, 1952, 1951, 1950, 1949, 1948, 1947, 1946, 1945, 1944, 1942, 1940, 1939, 1938, 1937, 1936, 1935, 1934, 1933, 1932, 1931, 1930, 1929, 1928, 1927, 1926, 1925, 1924, 1923, 1921, 1920
114 VISTA PL	2020, 2017, 2014, 2010, 2006, 2005, 2004, 2003, 2001, 1999, 1996, 1995, 1992, 1991, 1990, 1986, 1985, 1981, 1980, 1976, 1975, 1972, 1971, 1970, 1969, 1967, 1966, 1965, 1964, 1963, 1962, 1961, 1960, 1958, 1957, 1956, 1955, 1954, 1952, 1951, 1950, 1949, 1948, 1947, 1946, 1945, 1944, 1942, 1940, 1939, 1938, 1937, 1936, 1935, 1934, 1933, 1932, 1931, 1930, 1929, 1928, 1927, 1926, 1925, 1924, 1923, 1921, 1920
114 VISTA PL	2020, 2017, 2014, 2010, 2006, 2005, 2004, 2003, 2001, 2000, 1999, 1996, 1992, 1991, 1990, 1986, 1985, 1981, 1980, 1976, 1975, 1972, 1971, 1970, 1969, 1967, 1966, 1965, 1964, 1963, 1962, 1961, 1960, 1958, 1957, 1956, 1955, 1954, 1952, 1951, 1950, 1949, 1948, 1947, 1946, 1945, 1944, 1942, 1940, 1939, 1938, 1937, 1936, 1935, 1934, 1933, 1932, 1931, 1930, 1929, 1928, 1927, 1926, 1925, 1924, 1923, 1921, 1920
114 VISTA PL	2020, 2017, 2014, 2010, 2006, 2005, 2004, 2003, 2001, 2000, 1999, 1996, 1995, 1992, 1990, 1986, 1985, 1981, 1980, 1976, 1975, 1972, 1971, 1970, 1969, 1967, 1966, 1965, 1964, 1963, 1962, 1961, 1960, 1958, 1957, 1956, 1955, 1954, 1952, 1951, 1950, 1949, 1948, 1947, 1946, 1945, 1944, 1942, 1940, 1939, 1938, 1937, 1936, 1935, 1934, 1933, 1932, 1931, 1930, 1929, 1928, 1927, 1926, 1925, 1924, 1923, 1921, 1920
114 VISTA PL	2020, 2017, 2014, 2010, 2006, 2005, 2004, 2003, 2001, 2000, 1999, 1996, 1995, 1991, 1990, 1986, 1985, 1981, 1980, 1976, 1975, 1972, 1971, 1970, 1969, 1967, 1966, 1965, 1964, 1963, 1962, 1961, 1960, 1958, 1957, 1956, 1955, 1954, 1952, 1951, 1950, 1949, 1948, 1947, 1946, 1945, 1944, 1942, 1940, 1939, 1938, 1937, 1936, 1935, 1934, 1933, 1932, 1931, 1930, 1929, 1928, 1927, 1926, 1925, 1924, 1923, 1921, 1920
114 VISTA PL	2020, 2017, 2014, 2010, 2006, 2005, 2004, 2003, 2001, 2000, 1999, 1996, 1995, 1992, 1991, 1990, 1986, 1985, 1981, 1980, 1976, 1975, 1972, 1971, 1970, 1969, 1967, 1966, 1965, 1964, 1963, 1962, 1961, 1960, 1957, 1956, 1955, 1954, 1952, 1951, 1950, 1949, 1948, 1947, 1946, 1945, 1944, 1942, 1940, 1939, 1938, 1937, 1936, 1935, 1934, 1933, 1932, 1931, 1930, 1929, 1928, 1927, 1926, 1925, 1924, 1923, 1921, 1920

FINDINGS

Address Researched	Address Not Identified in Research Source
114 VISTA PL	2020, 2017, 2014, 2010, 2006, 2005, 2004, 2003, 2001, 2000, 1999, 1996, 1995, 1992, 1991, 1990, 1986, 1985, 1981, 1980, 1976, 1975, 1972, 1971, 1970, 1969, 1967, 1966, 1964, 1963, 1962, 1961, 1960, 1958, 1957, 1956, 1955, 1954, 1952, 1951, 1950, 1949, 1948, 1947, 1946, 1945, 1944, 1942, 1940, 1939, 1938, 1937, 1936, 1935, 1934, 1933, 1932, 1931, 1930, 1929, 1928, 1927, 1926, 1925, 1924, 1923, 1921, 1920
114 VISTA PL	2020, 2017, 2014, 2010, 2006, 2005, 2004, 2003, 2001, 2000, 1999, 1996, 1995, 1992, 1991, 1990, 1986, 1985, 1981, 1980, 1976, 1975, 1972, 1971, 1970, 1969, 1967, 1966, 1965, 1964, 1963, 1961, 1960, 1958, 1957, 1956, 1955, 1954, 1952, 1951, 1950, 1949, 1948, 1947, 1946, 1945, 1944, 1942, 1940, 1939, 1938, 1937, 1936, 1935, 1934, 1933, 1932, 1931, 1930, 1929, 1928, 1927, 1926, 1925, 1924, 1923, 1921, 1920
114 VISTA PL	2020, 2017, 2014, 2010, 2006, 2005, 2004, 2003, 2001, 2000, 1999, 1996, 1995, 1992, 1991, 1990, 1986, 1985, 1981, 1980, 1976, 1975, 1972, 1971, 1970, 1969, 1967, 1966, 1965, 1964, 1963, 1962, 1961, 1960, 1958, 1957, 1956, 1955, 1952, 1951, 1950, 1949, 1948, 1947, 1946, 1945, 1944, 1942, 1940, 1939, 1938, 1937, 1936, 1935, 1934, 1933, 1932, 1931, 1930, 1929, 1928, 1927, 1926, 1925, 1924, 1923, 1921, 1920
114 VISTA PL	2020, 2017, 2014, 2010, 2006, 2005, 2004, 2003, 2001, 2000, 1999, 1996, 1995, 1992, 1991, 1990, 1986, 1985, 1981, 1980, 1976, 1975, 1972, 1971, 1970, 1969, 1967, 1966, 1965, 1964, 1963, 1962, 1961, 1960, 1958, 1957, 1956, 1955, 1954, 1952, 1951, 1950, 1949, 1948, 1947, 1946, 1945, 1944, 1942, 1940, 1939, 1938, 1937, 1935, 1934, 1933, 1932, 1931, 1930, 1929, 1928, 1927, 1926, 1925, 1924, 1923, 1921, 1920
114 VISTA PL	2020, 2017, 2014, 2010, 2006, 2005, 2004, 2003, 2001, 2000, 1999, 1996, 1995, 1992, 1991, 1990, 1986, 1985, 1981, 1980, 1976, 1975, 1972, 1971, 1970, 1969, 1967, 1966, 1965, 1964, 1963, 1962, 1961, 1960, 1958, 1957, 1956, 1955, 1954, 1952, 1951, 1950, 1949, 1948, 1947, 1946, 1945, 1944, 1942, 1940, 1939, 1938, 1937, 1936, 1935, 1934, 1933, 1932, 1931, 1930, 1929, 1928, 1927, 1926, 1925, 1924, 1923, 1921
114 VISTA PL	2020, 2017, 2014, 2010, 2006, 2005, 2004, 2003, 2001, 2000, 1999, 1996, 1995, 1992, 1991, 1990, 1986, 1985, 1981, 1980, 1976, 1975, 1972, 1971, 1970, 1969, 1967, 1966, 1965, 1964, 1963, 1962, 1961, 1960, 1958, 1957, 1956, 1955, 1954, 1952, 1951, 1950, 1949, 1948, 1947, 1946, 1945, 1944, 1942, 1940, 1939, 1938, 1937, 1936, 1935, 1934, 1933, 1932, 1931, 1930, 1929, 1928, 1927, 1926, 1925, 1923, 1921, 1920
114 VISTA PL	2020, 2017, 2014, 2010, 2006, 2005, 2004, 2003, 2001, 2000, 1999, 1996, 1995, 1992, 1991, 1990, 1986, 1985, 1981, 1980, 1976, 1975, 1972, 1971, 1970, 1969, 1967, 1966, 1965, 1964, 1963, 1962, 1961, 1960, 1958, 1957, 1956, 1955, 1954, 1952, 1951, 1950, 1949, 1948, 1947, 1946, 1945, 1944, 1942, 1940, 1939, 1938, 1937, 1936, 1935, 1934, 1933, 1932, 1931, 1930, 1929, 1927, 1926, 1925, 1924, 1923, 1921, 1920
115 1/2 BROOKS AVE	2020, 2017, 2014, 2010, 2006, 2005, 2004, 2003, 2001, 2000, 1999, 1996, 1995, 1992, 1991, 1990, 1986, 1985, 1981, 1980, 1976, 1975, 1972, 1971, 1970, 1969, 1967, 1966, 1965, 1964, 1963, 1962, 1961, 1960, 1957, 1956, 1955, 1954, 1952, 1951, 1950, 1949, 1948, 1947, 1946, 1945, 1944, 1942, 1940, 1939, 1938, 1937, 1936, 1935, 1934, 1933, 1932, 1931, 1930, 1929, 1928, 1927, 1926, 1925, 1924, 1923, 1921, 1920
115 1/2 PARK PL	2020, 2017, 2014, 2010, 2006, 2005, 2004, 2003, 2001, 2000, 1999, 1996, 1995, 1992, 1991, 1990, 1986, 1985, 1981, 1980, 1976, 1975, 1972, 1971, 1970, 1969, 1967, 1966, 1965, 1964, 1963, 1962, 1961, 1960, 1958, 1957, 1956, 1955, 1954, 1952, 1951, 1950, 1949, 1948, 1947, 1946, 1945, 1944, 1942, 1940, 1939, 1938, 1937, 1935, 1934, 1933, 1932, 1931, 1930, 1929, 1928, 1927, 1926, 1925, 1924, 1923, 1921, 1920

FINDINGS

Address Researched	Address Not Identified in Research Source
115 1/2 PARK PL	2020, 2017, 2014, 2010, 2006, 2005, 2004, 2003, 2001, 2000, 1999, 1996, 1995, 1992, 1990, 1986, 1985, 1981, 1980, 1976, 1975, 1972, 1971, 1970, 1969, 1967, 1966, 1965, 1964, 1963, 1962, 1961, 1960, 1958, 1957, 1956, 1955, 1954, 1952, 1951, 1950, 1949, 1948, 1947, 1946, 1945, 1944, 1942, 1940, 1939, 1938, 1937, 1936, 1935, 1934, 1933, 1932, 1931, 1930, 1929, 1928, 1927, 1926, 1925, 1924, 1923, 1921, 1920
115 1/2 PARK PL	2020, 2017, 2014, 2010, 2006, 2005, 2004, 2003, 2001, 2000, 1999, 1996, 1995, 1992, 1991, 1990, 1986, 1981, 1980, 1976, 1975, 1972, 1971, 1970, 1969, 1967, 1966, 1965, 1964, 1963, 1962, 1961, 1960, 1958, 1957, 1956, 1955, 1954, 1952, 1951, 1950, 1949, 1948, 1947, 1946, 1945, 1944, 1942, 1940, 1939, 1938, 1937, 1936, 1935, 1934, 1933, 1932, 1931, 1930, 1929, 1928, 1927, 1926, 1925, 1924, 1923, 1921, 1920
115 1/2 PARK PL	2020, 2017, 2014, 2010, 2006, 2005, 2004, 2003, 2001, 2000, 1999, 1996, 1995, 1992, 1991, 1990, 1986, 1985, 1981, 1980, 1976, 1972, 1971, 1970, 1969, 1967, 1966, 1965, 1964, 1963, 1962, 1961, 1960, 1958, 1957, 1956, 1955, 1954, 1952, 1951, 1950, 1949, 1948, 1947, 1946, 1945, 1944, 1942, 1940, 1939, 1938, 1937, 1936, 1935, 1934, 1933, 1932, 1931, 1930, 1929, 1928, 1927, 1926, 1925, 1924, 1923, 1921, 1920
115 1/2 VISTA PL	2020, 2017, 2014, 2010, 2006, 2005, 2004, 2003, 2001, 2000, 1999, 1996, 1995, 1992, 1991, 1990, 1986, 1985, 1981, 1980, 1976, 1972, 1971, 1970, 1969, 1967, 1966, 1965, 1964, 1963, 1962, 1961, 1960, 1958, 1957, 1956, 1955, 1954, 1952, 1951, 1950, 1949, 1948, 1947, 1946, 1945, 1944, 1942, 1940, 1939, 1938, 1937, 1936, 1935, 1934, 1933, 1932, 1931, 1930, 1929, 1928, 1927, 1926, 1925, 1924, 1923, 1921, 1920
115 1/2 VISTA PL	2020, 2017, 2014, 2010, 2006, 2005, 2004, 2003, 2001, 2000, 1999, 1996, 1995, 1992, 1991, 1990, 1986, 1985, 1981, 1980, 1976, 1975, 1972, 1971, 1969, 1967, 1966, 1965, 1964, 1963, 1962, 1961, 1960, 1958, 1957, 1956, 1955, 1954, 1952, 1951, 1950, 1949, 1948, 1947, 1946, 1945, 1944, 1942, 1940, 1939, 1938, 1937, 1936, 1935, 1934, 1933, 1932, 1931, 1930, 1929, 1928, 1927, 1926, 1925, 1924, 1923, 1921, 1920
115 1/2 VISTA PL	2020, 2017, 2014, 2010, 2006, 2005, 2004, 2003, 2001, 2000, 1999, 1996, 1995, 1992, 1991, 1990, 1986, 1985, 1981, 1980, 1976, 1975, 1972, 1971, 1970, 1969, 1967, 1966, 1965, 1964, 1963, 1962, 1961, 1960, 1958, 1957, 1956, 1955, 1954, 1952, 1951, 1950, 1949, 1948, 1947, 1946, 1945, 1944, 1942, 1940, 1939, 1938, 1937, 1935, 1934, 1933, 1932, 1931, 1930, 1929, 1928, 1927, 1926, 1925, 1924, 1923, 1921, 1920
115 1/2 VISTA PL	2020, 2017, 2014, 2010, 2006, 2005, 2004, 2003, 2001, 2000, 1999, 1996, 1995, 1992, 1991, 1990, 1986, 1985, 1981, 1980, 1976, 1975, 1972, 1971, 1970, 1969, 1967, 1966, 1965, 1964, 1963, 1962, 1961, 1960, 1957, 1956, 1955, 1954, 1952, 1951, 1950, 1949, 1948, 1947, 1946, 1945, 1944, 1942, 1940, 1939, 1938, 1937, 1936, 1935, 1934, 1933, 1932, 1931, 1930, 1929, 1928, 1927, 1926, 1925, 1924, 1923, 1921, 1920
115 BREEZE AVE	2020, 2017, 2014, 2010, 2006, 2005, 2004, 2003, 2001, 2000, 1999, 1996, 1995, 1991, 1990, 1986, 1985, 1981, 1980, 1976, 1975, 1972, 1971, 1970, 1969, 1967, 1966, 1965, 1964, 1963, 1962, 1961, 1960, 1958, 1957, 1956, 1955, 1954, 1952, 1951, 1950, 1949, 1948, 1947, 1946, 1945, 1944, 1942, 1940, 1939, 1938, 1937, 1936, 1935, 1934, 1933, 1932, 1931, 1930, 1929, 1928, 1927, 1926, 1925, 1924, 1923, 1921, 1920
201 BROADWAY ST	2020, 2017, 2014, 2010, 2006, 2005, 2004, 2003, 2001, 2000, 1999, 1996, 1995, 1992, 1991, 1990, 1986, 1985, 1981, 1980, 1976, 1975, 1972, 1971, 1970, 1969, 1967, 1966, 1965, 1964, 1963, 1962, 1961, 1960, 1958, 1957, 1956, 1954, 1952, 1951, 1950, 1949, 1948, 1947, 1946, 1945, 1944, 1942, 1940, 1939, 1938, 1937, 1936, 1935, 1934, 1933, 1932, 1931, 1930, 1929, 1928, 1927, 1926, 1925, 1924, 1923, 1921, 1920

FINDINGS

Address Researched	Address Not Identified in Research Source
201 BROADWAY ST	2020, 2017, 2014, 2010, 2006, 2005, 2004, 2003, 2001, 2000, 1999, 1996, 1995, 1992, 1991, 1990, 1986, 1985, 1981, 1980, 1976, 1975, 1972, 1971, 1970, 1969, 1967, 1966, 1965, 1964, 1963, 1962, 1961, 1958, 1957, 1956, 1955, 1954, 1952, 1951, 1950, 1949, 1948, 1947, 1946, 1945, 1944, 1942, 1940, 1939, 1938, 1937, 1936, 1935, 1934, 1933, 1932, 1931, 1930, 1929, 1928, 1927, 1926, 1925, 1924, 1923, 1921, 1920
201 BROADWAY ST	2020, 2017, 2014, 2010, 2006, 2005, 2004, 2003, 2001, 2000, 1999, 1996, 1995, 1992, 1991, 1990, 1986, 1985, 1981, 1980, 1976, 1975, 1972, 1971, 1970, 1969, 1967, 1966, 1965, 1964, 1963, 1962, 1961, 1960, 1958, 1957, 1956, 1955, 1954, 1952, 1951, 1950, 1949, 1948, 1947, 1946, 1945, 1944, 1942, 1940, 1939, 1938, 1937, 1936, 1935, 1934, 1933, 1932, 1931, 1930, 1929, 1927, 1926, 1925, 1924, 1923, 1921, 1920
201 BROADWAY ST	2020, 2017, 2014, 2010, 2006, 2005, 2004, 2003, 2001, 2000, 1999, 1996, 1995, 1992, 1991, 1990, 1986, 1985, 1981, 1980, 1976, 1975, 1972, 1971, 1970, 1969, 1967, 1966, 1965, 1964, 1963, 1962, 1961, 1960, 1958, 1957, 1956, 1955, 1954, 1952, 1951, 1950, 1949, 1948, 1947, 1946, 1945, 1944, 1942, 1940, 1939, 1938, 1937, 1936, 1935, 1934, 1932, 1931, 1930, 1929, 1928, 1927, 1926, 1925, 1924, 1923, 1921, 1920
201 BROADWAY ST	2020, 2017, 2014, 2010, 2006, 2005, 2004, 2003, 2001, 2000, 1999, 1996, 1995, 1992, 1991, 1990, 1986, 1985, 1981, 1980, 1976, 1975, 1972, 1971, 1970, 1969, 1967, 1966, 1965, 1964, 1963, 1962, 1961, 1960, 1958, 1957, 1956, 1955, 1954, 1952, 1951, 1950, 1949, 1947, 1946, 1945, 1944, 1942, 1940, 1939, 1938, 1937, 1936, 1935, 1934, 1933, 1932, 1931, 1930, 1929, 1928, 1927, 1926, 1925, 1924, 1923, 1921, 1920
201 BROADWAY ST	2020, 2017, 2014, 2010, 2006, 2005, 2004, 2003, 2001, 2000, 1999, 1996, 1995, 1992, 1991, 1990, 1986, 1985, 1981, 1980, 1976, 1975, 1972, 1971, 1970, 1969, 1967, 1966, 1965, 1964, 1963, 1962, 1961, 1960, 1958, 1957, 1956, 1955, 1954, 1952, 1951, 1950, 1949, 1948, 1947, 1946, 1945, 1944, 1942, 1939, 1938, 1937, 1936, 1935, 1934, 1933, 1932, 1931, 1930, 1929, 1928, 1927, 1926, 1925, 1924, 1923, 1921, 1920
201 BROADWAY ST	2020, 2017, 2014, 2010, 2006, 2005, 2004, 2003, 2001, 2000, 1999, 1996, 1995, 1992, 1991, 1990, 1986, 1985, 1981, 1980, 1976, 1975, 1972, 1971, 1970, 1969, 1966, 1965, 1964, 1963, 1962, 1961, 1960, 1958, 1957, 1956, 1955, 1954, 1952, 1951, 1950, 1949, 1948, 1947, 1946, 1945, 1944, 1942, 1940, 1939, 1938, 1937, 1936, 1935, 1934, 1933, 1932, 1931, 1930, 1929, 1928, 1927, 1926, 1925, 1924, 1923, 1921, 1920
201 BROADWAY ST	2020, 2017, 2014, 2010, 2006, 2005, 2004, 2003, 2001, 2000, 1999, 1996, 1995, 1992, 1991, 1990, 1986, 1985, 1981, 1980, 1976, 1975, 1972, 1971, 1970, 1967, 1966, 1965, 1964, 1963, 1962, 1961, 1960, 1958, 1957, 1956, 1955, 1954, 1952, 1951, 1950, 1949, 1948, 1947, 1946, 1945, 1944, 1942, 1940, 1939, 1938, 1937, 1936, 1935, 1934, 1933, 1932, 1931, 1930, 1929, 1928, 1927, 1926, 1925, 1924, 1923, 1921, 1920
201 BROADWAY ST	2020, 2017, 2014, 2010, 2006, 2005, 2004, 2003, 2001, 2000, 1999, 1996, 1995, 1992, 1991, 1990, 1986, 1985, 1981, 1980, 1975, 1972, 1971, 1970, 1969, 1967, 1966, 1965, 1964, 1963, 1962, 1961, 1960, 1958, 1957, 1956, 1955, 1954, 1952, 1951, 1950, 1949, 1948, 1947, 1946, 1945, 1944, 1942, 1940, 1939, 1938, 1937, 1936, 1935, 1934, 1933, 1932, 1931, 1930, 1929, 1928, 1927, 1926, 1925, 1924, 1923, 1921, 1920

FINDINGS

Address Researched	Address Not Identified in Research Source
202 BROADWAY ST	2020, 2017, 2014, 2010, 2006, 2005, 2004, 2003, 2001, 2000, 1999, 1996, 1995, 1992, 1991, 1990, 1986, 1985, 1981, 1980, 1975, 1972, 1971, 1970, 1969, 1967, 1966, 1965, 1964, 1963, 1962, 1961, 1960, 1958, 1957, 1956, 1955, 1954, 1952, 1951, 1950, 1949, 1948, 1947, 1946, 1945, 1944, 1942, 1940, 1939, 1938, 1937, 1936, 1935, 1934, 1933, 1932, 1931, 1930, 1929, 1928, 1927, 1926, 1925, 1924, 1923, 1921, 1920
202 BROADWAY ST	2020, 2017, 2014, 2010, 2006, 2005, 2004, 2003, 2001, 2000, 1999, 1996, 1995, 1992, 1991, 1990, 1986, 1985, 1981, 1980, 1976, 1975, 1971, 1970, 1969, 1967, 1966, 1965, 1964, 1963, 1962, 1961, 1960, 1958, 1957, 1956, 1955, 1954, 1952, 1951, 1950, 1949, 1948, 1947, 1946, 1945, 1944, 1942, 1940, 1939, 1938, 1937, 1936, 1935, 1934, 1933, 1932, 1931, 1930, 1929, 1928, 1927, 1926, 1925, 1924, 1923, 1921, 1920
202 BROADWAY ST	2020, 2017, 2014, 2010, 2006, 2005, 2004, 2003, 2001, 2000, 1999, 1996, 1995, 1992, 1991, 1990, 1986, 1985, 1981, 1980, 1976, 1975, 1972, 1971, 1970, 1967, 1966, 1965, 1964, 1963, 1962, 1961, 1960, 1958, 1957, 1956, 1955, 1954, 1952, 1951, 1950, 1949, 1948, 1947, 1946, 1945, 1944, 1942, 1940, 1939, 1938, 1937, 1936, 1935, 1934, 1933, 1932, 1931, 1930, 1929, 1928, 1927, 1926, 1925, 1924, 1923, 1921, 1920
202 BROADWAY ST	2020, 2017, 2014, 2010, 2006, 2005, 2004, 2003, 2001, 2000, 1999, 1996, 1995, 1992, 1991, 1990, 1986, 1985, 1981, 1980, 1976, 1975, 1972, 1971, 1970, 1969, 1966, 1965, 1964, 1963, 1962, 1961, 1960, 1958, 1957, 1956, 1955, 1954, 1952, 1951, 1950, 1949, 1948, 1947, 1946, 1945, 1944, 1942, 1940, 1939, 1938, 1937, 1936, 1935, 1934, 1933, 1932, 1931, 1930, 1929, 1928, 1927, 1926, 1925, 1924, 1923, 1921, 1920
202 BROADWAY ST	2020, 2017, 2014, 2010, 2006, 2005, 2004, 2003, 2000, 1999, 1996, 1995, 1992, 1991, 1990, 1986, 1985, 1981, 1980, 1976, 1975, 1972, 1971, 1970, 1969, 1967, 1966, 1965, 1964, 1963, 1962, 1961, 1960, 1958, 1957, 1956, 1955, 1954, 1952, 1951, 1950, 1949, 1948, 1947, 1946, 1945, 1944, 1942, 1940, 1939, 1938, 1937, 1936, 1935, 1934, 1933, 1932, 1931, 1930, 1929, 1928, 1927, 1926, 1925, 1924, 1923, 1921, 1920
202 BROADWAY ST	2020, 2017, 2014, 2010, 2006, 2005, 2004, 2003, 2001, 2000, 1999, 1996, 1995, 1992, 1991, 1990, 1986, 1985, 1981, 1980, 1976, 1975, 1972, 1971, 1970, 1969, 1967, 1966, 1965, 1964, 1963, 1962, 1961, 1958, 1957, 1956, 1955, 1954, 1952, 1951, 1950, 1949, 1948, 1947, 1946, 1945, 1944, 1942, 1940, 1939, 1938, 1937, 1936, 1935, 1934, 1933, 1932, 1931, 1930, 1929, 1928, 1927, 1926, 1925, 1924, 1923, 1921, 1920
202 BROADWAY ST	2020, 2017, 2014, 2010, 2006, 2005, 2004, 2003, 2001, 2000, 1999, 1996, 1995, 1992, 1991, 1990, 1986, 1985, 1981, 1980, 1976, 1975, 1972, 1971, 1970, 1969, 1967, 1966, 1965, 1964, 1963, 1962, 1961, 1960, 1958, 1957, 1956, 1954, 1952, 1951, 1950, 1949, 1948, 1947, 1946, 1945, 1944, 1942, 1940, 1939, 1938, 1937, 1936, 1935, 1934, 1933, 1932, 1931, 1930, 1929, 1928, 1927, 1926, 1925, 1924, 1923, 1921, 1920
202 BROADWAY ST	2020, 2017, 2014, 2010, 2006, 2005, 2004, 2003, 2001, 2000, 1999, 1996, 1995, 1992, 1991, 1990, 1986, 1985, 1981, 1980, 1976, 1975, 1972, 1971, 1970, 1969, 1967, 1966, 1965, 1964, 1963, 1962, 1961, 1960, 1957, 1956, 1955, 1954, 1952, 1951, 1950, 1949, 1948, 1947, 1946, 1945, 1944, 1942, 1940, 1939, 1938, 1937, 1936, 1935, 1934, 1933, 1932, 1931, 1930, 1929, 1928, 1927, 1926, 1925, 1924, 1923, 1921, 1920
202 WAVE CREST AVE	2020, 2017, 2014, 2010, 2006, 2005, 2004, 2003, 2001, 2000, 1999, 1996, 1995, 1992, 1991, 1990, 1986, 1985, 1981, 1980, 1976, 1975, 1972, 1971, 1970, 1969, 1967, 1966, 1965, 1964, 1963, 1962, 1961, 1960, 1957, 1956, 1955, 1954, 1952, 1951, 1950, 1949, 1948, 1947, 1946, 1945, 1944, 1942, 1940, 1939, 1938, 1937, 1936, 1935, 1934, 1933, 1932, 1931, 1930, 1929, 1928, 1927, 1926, 1925, 1924, 1923, 1921, 1920

FINDINGS

Address Researched	Address Not Identified in Research Source
202 WAVE CREST AVE	2020, 2017, 2014, 2010, 2006, 2005, 2004, 2003, 2001, 2000, 1999, 1996, 1995, 1992, 1991, 1990, 1986, 1985, 1981, 1980, 1976, 1975, 1972, 1971, 1970, 1969, 1967, 1966, 1965, 1964, 1963, 1961, 1960, 1958, 1957, 1956, 1955, 1954, 1952, 1951, 1950, 1949, 1948, 1947, 1946, 1945, 1944, 1942, 1940, 1939, 1938, 1937, 1936, 1935, 1934, 1933, 1932, 1931, 1930, 1929, 1928, 1927, 1926, 1925, 1924, 1923, 1921, 1920
202 WAVE CREST AVE	2020, 2017, 2014, 2010, 2006, 2005, 2004, 2003, 2001, 2000, 1999, 1996, 1995, 1992, 1991, 1990, 1986, 1985, 1981, 1980, 1976, 1975, 1972, 1971, 1970, 1969, 1967, 1966, 1964, 1963, 1962, 1961, 1960, 1958, 1957, 1956, 1955, 1954, 1952, 1951, 1950, 1949, 1948, 1947, 1946, 1945, 1944, 1942, 1940, 1939, 1938, 1937, 1936, 1935, 1934, 1933, 1932, 1931, 1930, 1929, 1928, 1927, 1926, 1925, 1924, 1923, 1921, 1920
202 WAVE CREST AVE	2020, 2017, 2014, 2010, 2006, 2005, 2004, 2003, 2001, 2000, 1999, 1996, 1995, 1992, 1991, 1990, 1986, 1985, 1981, 1980, 1976, 1975, 1972, 1971, 1970, 1969, 1967, 1966, 1965, 1964, 1963, 1962, 1961, 1960, 1958, 1957, 1956, 1955, 1952, 1951, 1950, 1949, 1948, 1947, 1946, 1945, 1944, 1942, 1940, 1939, 1938, 1937, 1936, 1935, 1934, 1933, 1932, 1931, 1930, 1929, 1928, 1927, 1926, 1925, 1924, 1923, 1921, 1920
203 1/2 BROADWAY ST	2020, 2017, 2014, 2010, 2006, 2005, 2004, 2003, 2001, 2000, 1999, 1996, 1995, 1992, 1991, 1990, 1986, 1985, 1981, 1980, 1976, 1975, 1972, 1971, 1970, 1969, 1967, 1966, 1965, 1964, 1963, 1962, 1961, 1958, 1957, 1956, 1955, 1954, 1952, 1951, 1950, 1949, 1948, 1947, 1946, 1945, 1944, 1942, 1940, 1939, 1938, 1937, 1936, 1935, 1934, 1933, 1932, 1931, 1930, 1929, 1928, 1927, 1926, 1925, 1924, 1923, 1921, 1920
203 1/2 BROADWAY ST	2020, 2017, 2014, 2010, 2006, 2005, 2004, 2003, 2001, 2000, 1999, 1996, 1995, 1992, 1991, 1990, 1986, 1985, 1981, 1980, 1976, 1975, 1972, 1971, 1970, 1969, 1967, 1966, 1965, 1964, 1963, 1962, 1961, 1960, 1958, 1957, 1956, 1954, 1952, 1951, 1950, 1949, 1948, 1947, 1946, 1945, 1944, 1942, 1940, 1939, 1938, 1937, 1936, 1935, 1934, 1933, 1932, 1931, 1930, 1929, 1928, 1927, 1926, 1925, 1924, 1923, 1921, 1920
203 1/2 BROADWAY ST	2020, 2017, 2014, 2010, 2006, 2005, 2004, 2003, 2001, 2000, 1999, 1996, 1995, 1992, 1991, 1990, 1986, 1985, 1981, 1980, 1976, 1975, 1972, 1971, 1970, 1969, 1966, 1965, 1964, 1963, 1962, 1961, 1960, 1958, 1957, 1956, 1955, 1954, 1952, 1951, 1950, 1949, 1948, 1947, 1946, 1945, 1944, 1942, 1940, 1939, 1938, 1937, 1936, 1935, 1934, 1933, 1932, 1931, 1930, 1929, 1928, 1927, 1926, 1925, 1924, 1923, 1921, 1920
203 1/2 BROADWAY ST	2020, 2017, 2014, 2010, 2006, 2005, 2004, 2003, 2001, 2000, 1999, 1996, 1995, 1992, 1991, 1990, 1986, 1985, 1981, 1980, 1976, 1975, 1971, 1970, 1969, 1967, 1966, 1965, 1964, 1963, 1962, 1961, 1960, 1958, 1957, 1956, 1955, 1954, 1952, 1951, 1950, 1949, 1948, 1947, 1946, 1945, 1944, 1942, 1940, 1939, 1938, 1937, 1936, 1935, 1934, 1933, 1932, 1931, 1930, 1929, 1928, 1927, 1926, 1925, 1924, 1923, 1921, 1920
203 BROADWAY ST	2020, 2017, 2014, 2010, 2006, 2005, 2004, 2003, 2001, 2000, 1999, 1996, 1995, 1992, 1991, 1990, 1986, 1985, 1981, 1980, 1975, 1972, 1971, 1970, 1969, 1967, 1966, 1965, 1964, 1963, 1962, 1961, 1960, 1958, 1957, 1956, 1955, 1954, 1952, 1951, 1950, 1949, 1948, 1947, 1946, 1945, 1944, 1942, 1940, 1939, 1938, 1937, 1936, 1935, 1934, 1933, 1932, 1931, 1930, 1929, 1928, 1927, 1926, 1925, 1924, 1923, 1921, 1920
203 BROADWAY ST	2020, 2017, 2014, 2010, 2006, 2005, 2004, 2003, 2001, 2000, 1999, 1996, 1995, 1992, 1991, 1990, 1986, 1985, 1981, 1980, 1976, 1975, 1972, 1971, 1970, 1967, 1966, 1965, 1964, 1963, 1962, 1961, 1960, 1958, 1957, 1956, 1955, 1954, 1952, 1951, 1950, 1949, 1948, 1947, 1946, 1945, 1944, 1942, 1940, 1939, 1938, 1937, 1936, 1935, 1934, 1933, 1932, 1931, 1930, 1929, 1928, 1927, 1926, 1925, 1924, 1923, 1921, 1920

FINDINGS

Address Researched	Address Not Identified in Research Source
203 BROADWAY ST	2020, 2017, 2014, 2010, 2006, 2005, 2004, 2003, 2001, 2000, 1999, 1996, 1995, 1992, 1991, 1990, 1986, 1985, 1981, 1980, 1976, 1975, 1972, 1971, 1970, 1969, 1967, 1966, 1965, 1964, 1963, 1962, 1961, 1960, 1958, 1957, 1956, 1954, 1952, 1951, 1950, 1949, 1948, 1947, 1946, 1945, 1944, 1942, 1940, 1939, 1938, 1937, 1936, 1935, 1934, 1933, 1932, 1931, 1930, 1929, 1928, 1927, 1926, 1925, 1924, 1923, 1921, 1920
203 BROADWAY ST	2020, 2017, 2014, 2010, 2006, 2005, 2004, 2003, 2001, 2000, 1999, 1996, 1995, 1992, 1991, 1990, 1986, 1985, 1981, 1980, 1976, 1975, 1972, 1971, 1970, 1969, 1967, 1966, 1965, 1964, 1963, 1962, 1961, 1958, 1957, 1956, 1955, 1954, 1952, 1951, 1950, 1949, 1948, 1947, 1946, 1945, 1944, 1942, 1940, 1939, 1938, 1937, 1936, 1935, 1934, 1933, 1932, 1931, 1930, 1929, 1928, 1927, 1926, 1925, 1924, 1923, 1921, 1920
204 1/2 BROADWAY ST	2020, 2017, 2014, 2010, 2006, 2005, 2004, 2003, 2001, 2000, 1999, 1996, 1995, 1992, 1991, 1990, 1986, 1985, 1981, 1980, 1976, 1975, 1972, 1971, 1970, 1969, 1967, 1966, 1965, 1964, 1963, 1962, 1961, 1958, 1957, 1956, 1955, 1954, 1952, 1951, 1950, 1949, 1948, 1947, 1946, 1945, 1944, 1942, 1940, 1939, 1938, 1937, 1936, 1935, 1934, 1933, 1932, 1931, 1930, 1929, 1928, 1927, 1926, 1925, 1924, 1923, 1921, 1920
204 1/2 BROADWAY ST	2020, 2017, 2014, 2010, 2006, 2005, 2004, 2003, 2001, 2000, 1999, 1996, 1995, 1992, 1991, 1990, 1986, 1985, 1981, 1980, 1976, 1975, 1972, 1971, 1970, 1969, 1967, 1966, 1965, 1964, 1963, 1962, 1961, 1960, 1958, 1957, 1956, 1954, 1952, 1951, 1950, 1949, 1948, 1947, 1946, 1945, 1944, 1942, 1940, 1939, 1938, 1937, 1936, 1935, 1934, 1933, 1932, 1931, 1930, 1929, 1928, 1927, 1926, 1925, 1924, 1923, 1921, 1920
204 1/2 BROADWAY ST	2020, 2017, 2014, 2010, 2006, 2005, 2004, 2003, 2001, 2000, 1999, 1996, 1995, 1992, 1991, 1990, 1986, 1985, 1981, 1980, 1976, 1975, 1971, 1970, 1969, 1967, 1966, 1965, 1964, 1963, 1962, 1961, 1960, 1958, 1957, 1956, 1955, 1954, 1952, 1951, 1950, 1949, 1948, 1947, 1946, 1945, 1944, 1942, 1940, 1939, 1938, 1937, 1936, 1935, 1934, 1933, 1932, 1931, 1930, 1929, 1928, 1927, 1926, 1925, 1924, 1923, 1921, 1920
204 BROADWAY ST	2020, 2017, 2014, 2010, 2006, 2005, 2004, 2003, 2001, 2000, 1999, 1996, 1995, 1992, 1991, 1990, 1986, 1985, 1981, 1980, 1976, 1975, 1971, 1970, 1969, 1967, 1966, 1965, 1964, 1963, 1962, 1961, 1960, 1958, 1957, 1956, 1955, 1954, 1952, 1951, 1950, 1949, 1948, 1947, 1946, 1945, 1944, 1942, 1940, 1939, 1938, 1937, 1936, 1935, 1934, 1933, 1932, 1931, 1930, 1929, 1928, 1927, 1926, 1925, 1924, 1923, 1921, 1920
204 BROADWAY ST	2020, 2017, 2014, 2010, 2006, 2005, 2004, 2003, 2001, 2000, 1999, 1996, 1995, 1992, 1991, 1990, 1986, 1985, 1981, 1980, 1976, 1975, 1972, 1971, 1970, 1969, 1966, 1965, 1964, 1963, 1962, 1961, 1960, 1958, 1957, 1956, 1955, 1954, 1952, 1951, 1950, 1949, 1948, 1947, 1946, 1945, 1944, 1942, 1940, 1939, 1938, 1937, 1936, 1935, 1934, 1933, 1932, 1931, 1930, 1929, 1928, 1927, 1926, 1925, 1924, 1923, 1921, 1920
204 BROADWAY ST	2020, 2017, 2014, 2010, 2006, 2005, 2004, 2003, 2000, 1999, 1996, 1995, 1992, 1991, 1990, 1986, 1985, 1981, 1980, 1976, 1975, 1972, 1971, 1970, 1969, 1967, 1966, 1965, 1964, 1963, 1962, 1961, 1960, 1958, 1957, 1956, 1955, 1954, 1952, 1951, 1950, 1949, 1948, 1947, 1946, 1945, 1944, 1942, 1940, 1939, 1938, 1937, 1936, 1935, 1934, 1933, 1932, 1931, 1930, 1929, 1928, 1927, 1926, 1925, 1924, 1923, 1921, 1920

FINDINGS

Address Researched	Address Not Identified in Research Source
204 BROADWAY ST	2020, 2017, 2014, 2010, 2006, 2005, 2004, 2003, 2001, 2000, 1999, 1996, 1995, 1992, 1991, 1990, 1986, 1985, 1981, 1980, 1976, 1975, 1972, 1971, 1970, 1969, 1967, 1966, 1965, 1964, 1963, 1962, 1961, 1960, 1958, 1957, 1956, 1954, 1952, 1951, 1950, 1949, 1948, 1947, 1946, 1945, 1944, 1942, 1940, 1939, 1938, 1937, 1936, 1935, 1934, 1933, 1932, 1931, 1930, 1929, 1928, 1927, 1926, 1925, 1924, 1923, 1921, 1920
204 BROADWAY ST	2020, 2017, 2014, 2010, 2006, 2005, 2004, 2003, 2001, 2000, 1999, 1996, 1995, 1992, 1991, 1990, 1986, 1985, 1981, 1980, 1976, 1975, 1972, 1971, 1970, 1969, 1967, 1966, 1965, 1964, 1963, 1962, 1961, 1958, 1957, 1956, 1955, 1954, 1952, 1951, 1950, 1949, 1948, 1947, 1946, 1945, 1944, 1942, 1940, 1939, 1938, 1937, 1936, 1935, 1934, 1933, 1932, 1931, 1930, 1929, 1928, 1927, 1926, 1925, 1924, 1923, 1921, 1920
204 WAVE CREST AVE	2020, 2017, 2014, 2010, 2006, 2005, 2004, 2003, 2001, 2000, 1999, 1996, 1995, 1992, 1991, 1990, 1986, 1985, 1981, 1980, 1976, 1975, 1972, 1971, 1970, 1969, 1967, 1966, 1965, 1964, 1963, 1962, 1961, 1960, 1957, 1956, 1955, 1954, 1952, 1951, 1950, 1949, 1948, 1947, 1946, 1945, 1944, 1942, 1940, 1939, 1938, 1937, 1936, 1935, 1934, 1933, 1932, 1931, 1930, 1929, 1928, 1927, 1926, 1925, 1924, 1923, 1921, 1920
204 WAVE CREST AVE	2020, 2017, 2014, 2010, 2006, 2005, 2004, 2003, 2001, 2000, 1999, 1996, 1995, 1992, 1991, 1990, 1986, 1985, 1981, 1980, 1976, 1975, 1972, 1971, 1970, 1969, 1967, 1966, 1965, 1964, 1963, 1962, 1961, 1960, 1958, 1957, 1956, 1955, 1952, 1951, 1950, 1949, 1948, 1947, 1946, 1945, 1944, 1942, 1940, 1939, 1938, 1937, 1936, 1935, 1934, 1933, 1932, 1931, 1930, 1929, 1928, 1927, 1926, 1925, 1924, 1923, 1921, 1920
204A WAVE CREST AVE	2020, 2017, 2014, 2010, 2006, 2005, 2004, 2003, 2001, 2000, 1999, 1996, 1995, 1992, 1991, 1990, 1986, 1985, 1981, 1980, 1976, 1975, 1972, 1971, 1970, 1969, 1967, 1966, 1965, 1964, 1963, 1962, 1961, 1960, 1957, 1956, 1955, 1954, 1952, 1951, 1950, 1949, 1948, 1947, 1946, 1945, 1944, 1942, 1940, 1939, 1938, 1937, 1936, 1935, 1934, 1933, 1932, 1931, 1930, 1929, 1928, 1927, 1926, 1925, 1924, 1923, 1921, 1920
205 BROADWAY ST	2020, 2017, 2014, 2010, 2006, 2005, 2004, 2003, 2001, 2000, 1999, 1996, 1995, 1992, 1991, 1990, 1986, 1985, 1981, 1980, 1976, 1975, 1972, 1971, 1970, 1969, 1967, 1966, 1965, 1964, 1963, 1962, 1961, 1960, 1958, 1957, 1956, 1954, 1952, 1951, 1950, 1949, 1948, 1947, 1946, 1945, 1944, 1942, 1940, 1939, 1938, 1937, 1936, 1935, 1934, 1933, 1932, 1931, 1930, 1929, 1928, 1927, 1926, 1925, 1924, 1923, 1921, 1920
205 BROADWAY ST	2020, 2017, 2014, 2010, 2006, 2005, 2004, 2003, 2001, 2000, 1999, 1996, 1995, 1992, 1991, 1990, 1986, 1985, 1981, 1980, 1976, 1975, 1972, 1971, 1970, 1969, 1967, 1966, 1965, 1964, 1963, 1962, 1961, 1958, 1957, 1956, 1955, 1954, 1952, 1951, 1950, 1949, 1948, 1947, 1946, 1945, 1944, 1942, 1940, 1939, 1938, 1937, 1936, 1935, 1934, 1933, 1932, 1931, 1930, 1929, 1928, 1927, 1926, 1925, 1924, 1923, 1921, 1920
205 BROADWAY ST	2020, 2017, 2014, 2010, 2006, 2005, 2004, 2003, 2000, 1999, 1996, 1995, 1992, 1991, 1990, 1986, 1985, 1981, 1980, 1976, 1975, 1972, 1971, 1970, 1969, 1967, 1966, 1965, 1964, 1963, 1962, 1961, 1960, 1958, 1957, 1956, 1955, 1954, 1952, 1951, 1950, 1949, 1948, 1947, 1946, 1945, 1944, 1942, 1940, 1939, 1938, 1937, 1936, 1935, 1934, 1933, 1932, 1931, 1930, 1929, 1928, 1927, 1926, 1925, 1924, 1923, 1921, 1920
205 BROADWAY ST	2020, 2017, 2014, 2010, 2006, 2005, 2004, 2003, 2001, 2000, 1999, 1996, 1995, 1992, 1991, 1990, 1986, 1985, 1981, 1980, 1976, 1975, 1972, 1971, 1970, 1969, 1966, 1965, 1964, 1963, 1962, 1961, 1960, 1958, 1957, 1956, 1955, 1954, 1952, 1951, 1950, 1949, 1948, 1947, 1946, 1945, 1944, 1942, 1940, 1939, 1938, 1937, 1936, 1935, 1934, 1933, 1932, 1931, 1930, 1929, 1928, 1927, 1926, 1925, 1924, 1923, 1921, 1920

FINDINGS

Address Researched	Address Not Identified in Research Source
205 BROADWAY ST	2020, 2017, 2014, 2010, 2006, 2005, 2004, 2003, 2001, 2000, 1999, 1996, 1995, 1992, 1991, 1990, 1986, 1985, 1981, 1980, 1976, 1975, 1972, 1971, 1970, 1967, 1966, 1965, 1964, 1963, 1962, 1961, 1960, 1958, 1957, 1956, 1955, 1954, 1952, 1951, 1950, 1949, 1948, 1947, 1946, 1945, 1944, 1942, 1940, 1939, 1938, 1937, 1936, 1935, 1934, 1933, 1932, 1931, 1930, 1929, 1928, 1927, 1926, 1925, 1924, 1923, 1921, 1920
205 BROADWAY ST	2020, 2017, 2014, 2010, 2006, 2005, 2004, 2003, 2001, 2000, 1999, 1996, 1995, 1992, 1991, 1990, 1986, 1985, 1981, 1980, 1976, 1975, 1971, 1970, 1969, 1967, 1966, 1965, 1964, 1963, 1962, 1961, 1960, 1958, 1957, 1956, 1955, 1954, 1952, 1951, 1950, 1949, 1948, 1947, 1946, 1945, 1944, 1942, 1940, 1939, 1938, 1937, 1936, 1935, 1934, 1933, 1932, 1931, 1930, 1929, 1928, 1927, 1926, 1925, 1924, 1923, 1921, 1920
205 WAVE CREST AVE	2020, 2017, 2014, 2010, 2006, 2005, 2004, 2003, 2001, 2000, 1999, 1996, 1995, 1992, 1991, 1990, 1986, 1985, 1981, 1980, 1976, 1975, 1972, 1971, 1970, 1969, 1967, 1966, 1965, 1964, 1963, 1961, 1960, 1958, 1957, 1956, 1955, 1954, 1952, 1951, 1950, 1949, 1948, 1947, 1946, 1945, 1944, 1942, 1940, 1939, 1938, 1937, 1936, 1935, 1934, 1933, 1932, 1931, 1930, 1929, 1928, 1927, 1926, 1925, 1924, 1923, 1921, 1920
205 WAVE CREST AVE	2020, 2017, 2014, 2010, 2006, 2005, 2004, 2003, 2001, 2000, 1999, 1996, 1995, 1992, 1991, 1990, 1986, 1985, 1981, 1980, 1976, 1975, 1972, 1971, 1970, 1969, 1967, 1966, 1965, 1964, 1963, 1962, 1961, 1960, 1957, 1956, 1955, 1954, 1952, 1951, 1950, 1949, 1948, 1947, 1946, 1945, 1944, 1942, 1940, 1939, 1938, 1937, 1936, 1935, 1934, 1933, 1932, 1931, 1930, 1929, 1928, 1927, 1926, 1925, 1924, 1923, 1921, 1920
205 WAVE CREST AVE	2020, 2017, 2014, 2010, 2006, 2005, 2004, 2003, 2001, 2000, 1999, 1996, 1995, 1992, 1991, 1990, 1986, 1985, 1981, 1980, 1976, 1975, 1972, 1971, 1970, 1969, 1967, 1966, 1965, 1964, 1963, 1962, 1961, 1960, 1958, 1957, 1956, 1955, 1954, 1952, 1951, 1950, 1949, 1948, 1947, 1946, 1945, 1944, 1942, 1940, 1939, 1938, 1937, 1936, 1935, 1934, 1933, 1932, 1931, 1930, 1929, 1928, 1927, 1926, 1925, 1924, 1923, 1921, 1920
206 1/2 BROADWAY ST	2020, 2017, 2014, 2010, 2006, 2005, 2004, 2003, 2001, 2000, 1999, 1996, 1995, 1992, 1991, 1990, 1986, 1985, 1981, 1980, 1976, 1975, 1972, 1971, 1970, 1969, 1967, 1966, 1965, 1964, 1963, 1962, 1961, 1960, 1958, 1957, 1956, 1954, 1952, 1951, 1950, 1949, 1948, 1947, 1946, 1945, 1944, 1942, 1940, 1939, 1938, 1937, 1936, 1935, 1934, 1933, 1932, 1931, 1930, 1929, 1928, 1927, 1926, 1925, 1924, 1923, 1921, 1920
206 1/2 BROADWAY ST	2020, 2017, 2014, 2010, 2006, 2005, 2004, 2003, 2001, 2000, 1999, 1996, 1995, 1992, 1991, 1990, 1986, 1985, 1981, 1980, 1976, 1975, 1972, 1971, 1970, 1969, 1967, 1966, 1965, 1964, 1963, 1962, 1961, 1958, 1957, 1956, 1955, 1954, 1952, 1951, 1950, 1949, 1948, 1947, 1946, 1945, 1944, 1942, 1940, 1939, 1938, 1937, 1936, 1935, 1934, 1933, 1932, 1931, 1930, 1929, 1928, 1927, 1926, 1925, 1924, 1923, 1921, 1920
206 1/2 BROADWAY ST	2020, 2017, 2014, 2010, 2006, 2005, 2004, 2003, 2001, 2000, 1999, 1996, 1995, 1992, 1991, 1990, 1986, 1985, 1981, 1980, 1976, 1975, 1971, 1970, 1969, 1967, 1966, 1965, 1964, 1963, 1962, 1961, 1960, 1958, 1957, 1956, 1955, 1954, 1952, 1951, 1950, 1949, 1948, 1947, 1946, 1945, 1944, 1942, 1940, 1939, 1938, 1937, 1936, 1935, 1934, 1933, 1932, 1931, 1930, 1929, 1928, 1927, 1926, 1925, 1924, 1923, 1921, 1920
206 1/2 BROADWAY ST	2020, 2017, 2014, 2010, 2006, 2005, 2004, 2003, 2001, 2000, 1999, 1996, 1995, 1992, 1991, 1990, 1986, 1985, 1981, 1980, 1976, 1975, 1972, 1971, 1970, 1969, 1966, 1965, 1964, 1963, 1962, 1961, 1960, 1958, 1957, 1956, 1955, 1954, 1952, 1951, 1950, 1949, 1948, 1947, 1946, 1945, 1944, 1942, 1940, 1939, 1938, 1937, 1936, 1935, 1934, 1933, 1932, 1931, 1930, 1929, 1928, 1927, 1926, 1925, 1924, 1923, 1921, 1920

FINDINGS

Address Researched	Address Not Identified in Research Source
206 BREEZE AVE	2020, 2017, 2014, 2010, 2006, 2005, 2004, 2003, 2001, 2000, 1999, 1996, 1995, 1992, 1991, 1990, 1986, 1985, 1981, 1980, 1976, 1975, 1972, 1971, 1970, 1969, 1967, 1966, 1965, 1964, 1963, 1962, 1961, 1960, 1957, 1956, 1955, 1954, 1952, 1951, 1950, 1949, 1948, 1947, 1946, 1945, 1944, 1942, 1940, 1939, 1938, 1937, 1936, 1935, 1934, 1933, 1932, 1931, 1930, 1929, 1928, 1927, 1926, 1925, 1924, 1923, 1921, 1920
206 BREEZE AVE	2020, 2017, 2014, 2010, 2006, 2005, 2004, 2003, 2001, 2000, 1999, 1996, 1995, 1992, 1991, 1990, 1986, 1985, 1981, 1980, 1976, 1975, 1972, 1971, 1970, 1969, 1967, 1966, 1965, 1964, 1963, 1962, 1961, 1960, 1958, 1957, 1956, 1955, 1954, 1952, 1951, 1950, 1949, 1948, 1947, 1946, 1945, 1944, 1942, 1940, 1939, 1938, 1937, 1935, 1934, 1933, 1932, 1931, 1930, 1929, 1928, 1927, 1926, 1925, 1924, 1923, 1921, 1920
206 BREEZE AVE	2020, 2017, 2014, 2010, 2006, 2005, 2004, 2003, 2001, 2000, 1999, 1996, 1995, 1992, 1991, 1990, 1986, 1985, 1981, 1980, 1976, 1975, 1972, 1971, 1970, 1969, 1967, 1966, 1965, 1964, 1963, 1962, 1961, 1960, 1958, 1957, 1956, 1955, 1954, 1952, 1951, 1950, 1949, 1948, 1947, 1946, 1945, 1944, 1942, 1940, 1939, 1938, 1937, 1936, 1935, 1934, 1933, 1932, 1931, 1930, 1929, 1927, 1926, 1925, 1924, 1923, 1921, 1920
206 BREEZE AVE	2020, 2017, 2014, 2010, 2006, 2005, 2004, 2003, 2001, 2000, 1999, 1996, 1995, 1992, 1991, 1990, 1986, 1985, 1981, 1980, 1976, 1975, 1972, 1971, 1970, 1969, 1967, 1966, 1965, 1964, 1963, 1962, 1961, 1960, 1958, 1957, 1956, 1955, 1954, 1952, 1951, 1950, 1949, 1948, 1947, 1946, 1945, 1944, 1942, 1940, 1939, 1938, 1937, 1936, 1935, 1934, 1932, 1931, 1930, 1929, 1928, 1927, 1926, 1925, 1924, 1923, 1921, 1920
206 BROADWAY ST	2020, 2017, 2014, 2010, 2006, 2005, 2004, 2003, 2001, 2000, 1999, 1996, 1995, 1992, 1991, 1990, 1986, 1985, 1981, 1980, 1976, 1975, 1972, 1971, 1970, 1969, 1967, 1966, 1965, 1964, 1963, 1962, 1961, 1960, 1958, 1957, 1956, 1955, 1954, 1952, 1951, 1950, 1949, 1948, 1947, 1946, 1945, 1944, 1942, 1940, 1939, 1938, 1937, 1936, 1935, 1934, 1933, 1932, 1931, 1930, 1929, 1927, 1926, 1925, 1924, 1923, 1921, 1920
206 BROADWAY ST	2020, 2017, 2014, 2010, 2006, 2005, 2004, 2003, 2001, 2000, 1999, 1996, 1995, 1992, 1991, 1990, 1986, 1985, 1981, 1980, 1976, 1975, 1972, 1971, 1970, 1969, 1967, 1966, 1965, 1964, 1963, 1962, 1961, 1960, 1958, 1957, 1956, 1955, 1954, 1952, 1951, 1950, 1949, 1948, 1947, 1946, 1945, 1944, 1942, 1939, 1938, 1937, 1936, 1935, 1934, 1933, 1932, 1931, 1930, 1929, 1928, 1927, 1926, 1925, 1924, 1923, 1921, 1920
206 BROADWAY ST	2020, 2017, 2014, 2010, 2006, 2005, 2004, 2003, 2001, 2000, 1999, 1996, 1995, 1992, 1991, 1990, 1986, 1985, 1981, 1980, 1976, 1975, 1972, 1971, 1970, 1969, 1967, 1966, 1965, 1964, 1963, 1962, 1961, 1960, 1958, 1957, 1956, 1955, 1954, 1952, 1951, 1950, 1949, 1947, 1946, 1945, 1944, 1942, 1940, 1939, 1938, 1937, 1936, 1935, 1934, 1933, 1932, 1931, 1930, 1929, 1928, 1927, 1926, 1925, 1924, 1923, 1921, 1920
206 BROADWAY ST	2020, 2017, 2014, 2010, 2006, 2005, 2004, 2003, 2001, 2000, 1999, 1996, 1995, 1992, 1991, 1990, 1986, 1985, 1981, 1980, 1976, 1975, 1972, 1971, 1970, 1969, 1967, 1966, 1965, 1964, 1963, 1962, 1961, 1960, 1958, 1957, 1956, 1955, 1954, 1952, 1951, 1950, 1949, 1948, 1947, 1946, 1945, 1944, 1942, 1940, 1939, 1938, 1937, 1936, 1935, 1934, 1932, 1931, 1930, 1929, 1928, 1927, 1926, 1925, 1924, 1923, 1921, 1920
206 BROADWAY ST	2020, 2017, 2014, 2010, 2006, 2005, 2004, 2003, 2001, 2000, 1999, 1996, 1995, 1992, 1991, 1990, 1986, 1985, 1981, 1980, 1976, 1975, 1972, 1971, 1970, 1969, 1967, 1966, 1965, 1964, 1963, 1962, 1961, 1960, 1958, 1957, 1956, 1954, 1952, 1951, 1950, 1949, 1948, 1947, 1946, 1945, 1944, 1942, 1940, 1939, 1938, 1937, 1936, 1935, 1934, 1933, 1932, 1931, 1930, 1929, 1928, 1927, 1926, 1925, 1924, 1923, 1921, 1920

FINDINGS

Address Researched	Address Not Identified in Research Source
206 BROADWAY ST	2020, 2017, 2014, 2010, 2006, 2005, 2004, 2003, 2001, 2000, 1999, 1996, 1995, 1992, 1991, 1990, 1986, 1985, 1981, 1980, 1976, 1975, 1972, 1971, 1970, 1969, 1967, 1966, 1965, 1964, 1963, 1962, 1961, 1958, 1957, 1956, 1955, 1954, 1952, 1951, 1950, 1949, 1948, 1947, 1946, 1945, 1944, 1942, 1940, 1939, 1938, 1937, 1936, 1935, 1934, 1933, 1932, 1931, 1930, 1929, 1928, 1927, 1926, 1925, 1924, 1923, 1921, 1920
206 BROADWAY ST	2020, 2017, 2014, 2010, 2006, 2005, 2004, 2003, 2001, 2000, 1999, 1996, 1995, 1992, 1991, 1990, 1986, 1985, 1981, 1980, 1976, 1975, 1972, 1971, 1970, 1969, 1966, 1965, 1964, 1963, 1962, 1961, 1960, 1958, 1957, 1956, 1955, 1954, 1952, 1951, 1950, 1949, 1948, 1947, 1946, 1945, 1944, 1942, 1940, 1939, 1938, 1937, 1936, 1935, 1934, 1933, 1932, 1931, 1930, 1929, 1928, 1927, 1926, 1925, 1924, 1923, 1921, 1920
206 BROADWAY ST	2020, 2017, 2014, 2010, 2006, 2005, 2004, 2003, 2001, 2000, 1999, 1996, 1995, 1992, 1991, 1990, 1986, 1985, 1981, 1980, 1976, 1975, 1972, 1971, 1970, 1967, 1966, 1965, 1964, 1963, 1962, 1961, 1960, 1958, 1957, 1956, 1955, 1954, 1952, 1951, 1950, 1949, 1948, 1947, 1946, 1945, 1944, 1942, 1940, 1939, 1938, 1937, 1936, 1935, 1934, 1933, 1932, 1931, 1930, 1929, 1928, 1927, 1926, 1925, 1924, 1923, 1921, 1920
206 BROADWAY ST	2020, 2017, 2014, 2010, 2006, 2005, 2004, 2003, 2001, 2000, 1999, 1996, 1995, 1992, 1991, 1990, 1986, 1985, 1981, 1980, 1975, 1971, 1970, 1969, 1967, 1966, 1965, 1964, 1963, 1962, 1961, 1960, 1958, 1957, 1956, 1955, 1954, 1952, 1951, 1950, 1949, 1948, 1947, 1946, 1945, 1944, 1942, 1940, 1939, 1938, 1937, 1936, 1935, 1934, 1933, 1932, 1931, 1930, 1929, 1928, 1927, 1926, 1925, 1924, 1923, 1921, 1920
206 BROADWAY ST	2020, 2017, 2014, 2010, 2006, 2005, 2004, 2003, 2001, 2000, 1999, 1996, 1995, 1992, 1991, 1990, 1986, 1985, 1981, 1980, 1975, 1972, 1971, 1970, 1969, 1967, 1966, 1965, 1964, 1963, 1962, 1961, 1960, 1958, 1957, 1956, 1955, 1954, 1952, 1951, 1950, 1949, 1948, 1947, 1946, 1945, 1944, 1942, 1940, 1939, 1938, 1937, 1936, 1935, 1934, 1933, 1932, 1931, 1930, 1929, 1928, 1927, 1926, 1925, 1924, 1923, 1921, 1920
206 BROADWAY ST	2020, 2017, 2014, 2010, 2006, 2005, 2004, 2003, 2000, 1999, 1996, 1995, 1992, 1991, 1990, 1986, 1985, 1981, 1980, 1976, 1975, 1972, 1971, 1970, 1969, 1967, 1966, 1965, 1964, 1963, 1962, 1961, 1960, 1958, 1957, 1956, 1955, 1954, 1952, 1951, 1950, 1949, 1948, 1947, 1946, 1945, 1944, 1942, 1940, 1939, 1938, 1937, 1936, 1935, 1934, 1933, 1932, 1931, 1930, 1929, 1928, 1927, 1926, 1925, 1924, 1923, 1921, 1920
206 WAVE CREST AVE	2020, 2017, 2014, 2010, 2006, 2005, 2004, 2003, 2001, 2000, 1999, 1996, 1995, 1992, 1991, 1990, 1986, 1985, 1981, 1980, 1976, 1975, 1972, 1971, 1970, 1969, 1967, 1966, 1965, 1964, 1963, 1961, 1960, 1958, 1957, 1956, 1955, 1954, 1952, 1951, 1950, 1949, 1948, 1947, 1946, 1945, 1944, 1942, 1940, 1939, 1938, 1937, 1936, 1935, 1934, 1933, 1932, 1931, 1930, 1929, 1928, 1927, 1926, 1925, 1924, 1923, 1921, 1920
206A WAVE CREST AVE	2020, 2017, 2014, 2010, 2006, 2005, 2004, 2003, 2001, 2000, 1999, 1996, 1995, 1992, 1991, 1990, 1986, 1985, 1981, 1980, 1976, 1975, 1972, 1971, 1970, 1969, 1967, 1966, 1965, 1964, 1963, 1961, 1960, 1958, 1957, 1956, 1955, 1954, 1952, 1951, 1950, 1949, 1948, 1947, 1946, 1945, 1944, 1942, 1940, 1939, 1938, 1937, 1936, 1935, 1934, 1933, 1932, 1931, 1930, 1929, 1928, 1927, 1926, 1925, 1924, 1923, 1921, 1920
206A WAVE CREST AVE	2020, 2017, 2014, 2010, 2006, 2005, 2004, 2003, 2001, 2000, 1999, 1996, 1995, 1992, 1991, 1990, 1986, 1985, 1981, 1980, 1976, 1975, 1972, 1971, 1970, 1969, 1967, 1966, 1964, 1963, 1962, 1961, 1960, 1958, 1957, 1956, 1955, 1954, 1952, 1951, 1950, 1949, 1948, 1947, 1946, 1945, 1944, 1942, 1940, 1939, 1938, 1937, 1936, 1935, 1934, 1933, 1932, 1931, 1930, 1929, 1928, 1927, 1926, 1925, 1924, 1923, 1921, 1920

FINDINGS

Address Researched	Address Not Identified in Research Source
206A WAVE CREST AVE	2020, 2017, 2014, 2010, 2006, 2005, 2004, 2003, 2001, 2000, 1999, 1996, 1995, 1992, 1991, 1990, 1986, 1985, 1981, 1980, 1976, 1975, 1972, 1971, 1970, 1969, 1967, 1966, 1965, 1964, 1963, 1962, 1961, 1960, 1957, 1956, 1955, 1954, 1952, 1951, 1950, 1949, 1948, 1947, 1946, 1945, 1944, 1942, 1940, 1939, 1938, 1937, 1936, 1935, 1934, 1933, 1932, 1931, 1930, 1929, 1928, 1927, 1926, 1925, 1924, 1923, 1921, 1920
206A WAVE CREST AVE	2020, 2017, 2014, 2010, 2006, 2005, 2004, 2003, 2001, 2000, 1999, 1996, 1995, 1992, 1991, 1990, 1986, 1985, 1981, 1980, 1976, 1975, 1972, 1971, 1970, 1969, 1967, 1966, 1965, 1964, 1963, 1962, 1961, 1960, 1958, 1957, 1956, 1955, 1952, 1951, 1950, 1949, 1948, 1947, 1946, 1945, 1944, 1942, 1940, 1939, 1938, 1937, 1936, 1935, 1934, 1933, 1932, 1931, 1930, 1929, 1928, 1927, 1926, 1925, 1924, 1923, 1921, 1920
207 1/2 BROADWAY ST	2020, 2017, 2014, 2010, 2006, 2005, 2004, 2003, 2001, 2000, 1999, 1996, 1995, 1992, 1991, 1990, 1986, 1985, 1981, 1980, 1976, 1975, 1972, 1971, 1970, 1969, 1967, 1966, 1965, 1964, 1963, 1962, 1961, 1960, 1958, 1957, 1956, 1954, 1952, 1951, 1950, 1949, 1948, 1947, 1946, 1945, 1944, 1942, 1940, 1939, 1938, 1937, 1936, 1935, 1934, 1933, 1932, 1931, 1930, 1929, 1928, 1927, 1926, 1925, 1924, 1923, 1921, 1920
207 1/2 BROADWAY ST	2020, 2017, 2014, 2010, 2006, 2005, 2004, 2003, 2001, 2000, 1999, 1996, 1995, 1992, 1991, 1990, 1986, 1985, 1981, 1980, 1976, 1975, 1972, 1971, 1970, 1969, 1967, 1966, 1965, 1964, 1963, 1962, 1961, 1960, 1958, 1957, 1956, 1955, 1954, 1952, 1951, 1950, 1949, 1948, 1947, 1946, 1945, 1944, 1942, 1940, 1939, 1938, 1937, 1936, 1935, 1934, 1933, 1932, 1931, 1930, 1929, 1928, 1927, 1926, 1925, 1924, 1923, 1921, 1920
207 1/2 BROADWAY ST	2020, 2017, 2014, 2010, 2006, 2005, 2004, 2003, 2001, 2000, 1999, 1996, 1995, 1992, 1991, 1990, 1986, 1985, 1981, 1980, 1976, 1975, 1972, 1971, 1970, 1969, 1966, 1965, 1964, 1963, 1962, 1961, 1960, 1958, 1957, 1956, 1955, 1954, 1952, 1951, 1950, 1949, 1948, 1947, 1946, 1945, 1944, 1942, 1940, 1939, 1938, 1937, 1936, 1935, 1934, 1933, 1932, 1931, 1930, 1929, 1928, 1927, 1926, 1925, 1924, 1923, 1921, 1920
207 BROADWAY ST	2020, 2017, 2014, 2010, 2006, 2005, 2004, 2003, 2001, 2000, 1999, 1996, 1995, 1992, 1991, 1990, 1986, 1985, 1981, 1980, 1976, 1975, 1972, 1971, 1970, 1969, 1966, 1965, 1964, 1963, 1962, 1961, 1960, 1958, 1957, 1956, 1955, 1954, 1952, 1951, 1950, 1949, 1948, 1947, 1946, 1945, 1944, 1942, 1940, 1939, 1938, 1937, 1936, 1935, 1934, 1933, 1932, 1931, 1930, 1929, 1928, 1927, 1926, 1925, 1924, 1923, 1921, 1920
207 BROADWAY ST	2020, 2017, 2014, 2010, 2006, 2005, 2004, 2003, 2001, 2000, 1999, 1996, 1995, 1992, 1991, 1990, 1986, 1985, 1981, 1980, 1976, 1975, 1972, 1971, 1970, 1967, 1966, 1965, 1964, 1963, 1962, 1961, 1960, 1958, 1957, 1956, 1955, 1954, 1952, 1951, 1950, 1949, 1948, 1947, 1946, 1945, 1944, 1942, 1940, 1939, 1938, 1937, 1936, 1935, 1934, 1933, 1932, 1931, 1930, 1929, 1928, 1927, 1926, 1925, 1924, 1923, 1921, 1920
207 BROADWAY ST	2020, 2017, 2014, 2010, 2006, 2005, 2004, 2003, 2001, 2000, 1999, 1996, 1995, 1992, 1991, 1990, 1986, 1985, 1981, 1980, 1976, 1975, 1971, 1970, 1969, 1967, 1966, 1965, 1964, 1963, 1962, 1961, 1960, 1958, 1957, 1956, 1955, 1954, 1952, 1951, 1950, 1949, 1948, 1947, 1946, 1945, 1944, 1942, 1940, 1939, 1938, 1937, 1936, 1935, 1934, 1933, 1932, 1931, 1930, 1929, 1928, 1927, 1926, 1925, 1924, 1923, 1921, 1920

FINDINGS

Address Researched	Address Not Identified in Research Source
207 BROADWAY ST	2020, 2017, 2014, 2010, 2006, 2005, 2004, 2003, 2001, 2000, 1999, 1996, 1995, 1992, 1991, 1990, 1986, 1985, 1981, 1980, 1975, 1972, 1971, 1970, 1969, 1967, 1966, 1965, 1964, 1963, 1962, 1961, 1960, 1958, 1957, 1956, 1955, 1954, 1952, 1951, 1950, 1949, 1948, 1947, 1946, 1945, 1944, 1942, 1940, 1939, 1938, 1937, 1936, 1935, 1934, 1933, 1932, 1931, 1930, 1929, 1928, 1927, 1926, 1925, 1924, 1923, 1921, 1920
207 BROADWAY ST	2020, 2017, 2014, 2010, 2006, 2005, 2004, 2003, 2000, 1999, 1996, 1995, 1992, 1991, 1990, 1986, 1985, 1981, 1980, 1976, 1975, 1972, 1971, 1970, 1969, 1967, 1966, 1965, 1964, 1963, 1962, 1961, 1960, 1958, 1957, 1956, 1955, 1954, 1952, 1951, 1950, 1949, 1948, 1947, 1946, 1945, 1944, 1942, 1940, 1939, 1938, 1937, 1936, 1935, 1934, 1933, 1932, 1931, 1930, 1929, 1928, 1927, 1926, 1925, 1924, 1923, 1921, 1920
207 BROADWAY ST	2020, 2017, 2014, 2010, 2006, 2005, 2004, 2003, 2001, 2000, 1999, 1996, 1995, 1992, 1991, 1990, 1986, 1985, 1981, 1980, 1976, 1975, 1972, 1971, 1970, 1969, 1967, 1966, 1965, 1964, 1963, 1962, 1961, 1958, 1957, 1956, 1955, 1954, 1952, 1951, 1950, 1949, 1948, 1947, 1946, 1945, 1944, 1942, 1940, 1939, 1938, 1937, 1936, 1935, 1934, 1933, 1932, 1931, 1930, 1929, 1928, 1927, 1926, 1925, 1924, 1923, 1921, 1920
207 BROADWAY ST	2020, 2017, 2014, 2010, 2006, 2005, 2004, 2003, 2001, 2000, 1999, 1996, 1995, 1992, 1991, 1990, 1986, 1985, 1981, 1980, 1976, 1975, 1972, 1971, 1970, 1969, 1967, 1966, 1965, 1964, 1963, 1962, 1961, 1960, 1958, 1957, 1956, 1954, 1952, 1951, 1950, 1949, 1948, 1947, 1946, 1945, 1944, 1942, 1940, 1939, 1938, 1937, 1936, 1935, 1934, 1933, 1932, 1931, 1930, 1929, 1928, 1927, 1926, 1925, 1924, 1923, 1921, 1920
208 1/2 BROADWAY ST	2020, 2017, 2014, 2010, 2006, 2005, 2004, 2003, 2001, 2000, 1999, 1996, 1995, 1992, 1991, 1990, 1986, 1985, 1981, 1980, 1976, 1975, 1972, 1971, 1970, 1969, 1967, 1966, 1965, 1964, 1963, 1962, 1961, 1960, 1958, 1957, 1956, 1954, 1952, 1951, 1950, 1949, 1948, 1947, 1946, 1945, 1944, 1942, 1940, 1939, 1938, 1937, 1936, 1935, 1934, 1933, 1932, 1931, 1930, 1929, 1928, 1927, 1926, 1925, 1924, 1923, 1921, 1920
208 1/2 BROADWAY ST	2020, 2017, 2014, 2010, 2006, 2005, 2004, 2003, 2001, 2000, 1999, 1996, 1995, 1992, 1991, 1990, 1986, 1985, 1981, 1980, 1976, 1975, 1972, 1971, 1970, 1969, 1967, 1966, 1965, 1964, 1963, 1962, 1961, 1958, 1957, 1956, 1955, 1954, 1952, 1951, 1950, 1949, 1948, 1947, 1946, 1945, 1944, 1942, 1940, 1939, 1938, 1937, 1936, 1935, 1934, 1933, 1932, 1931, 1930, 1929, 1928, 1927, 1926, 1925, 1924, 1923, 1921, 1920
208 1/2 BROADWAY ST	2020, 2017, 2014, 2010, 2006, 2005, 2004, 2003, 2001, 2000, 1999, 1996, 1995, 1992, 1991, 1990, 1986, 1985, 1981, 1980, 1976, 1975, 1971, 1970, 1969, 1967, 1966, 1965, 1964, 1963, 1962, 1961, 1960, 1958, 1957, 1956, 1955, 1954, 1952, 1951, 1950, 1949, 1948, 1947, 1946, 1945, 1944, 1942, 1940, 1939, 1938, 1937, 1936, 1935, 1934, 1933, 1932, 1931, 1930, 1929, 1928, 1927, 1926, 1925, 1924, 1923, 1921, 1920
208 1/2 BROADWAY ST	2020, 2017, 2014, 2010, 2006, 2005, 2004, 2003, 2001, 2000, 1999, 1996, 1995, 1992, 1991, 1990, 1986, 1985, 1981, 1980, 1976, 1975, 1972, 1971, 1970, 1969, 1966, 1965, 1964, 1963, 1962, 1961, 1960, 1958, 1957, 1956, 1955, 1954, 1952, 1951, 1950, 1949, 1948, 1947, 1946, 1945, 1944, 1942, 1940, 1939, 1938, 1937, 1936, 1935, 1934, 1933, 1932, 1931, 1930, 1929, 1928, 1927, 1926, 1925, 1924, 1923, 1921, 1920
208 BREEZE AVE	2020, 2017, 2014, 2010, 2006, 2005, 2004, 2003, 2001, 2000, 1999, 1996, 1995, 1992, 1991, 1990, 1986, 1985, 1981, 1980, 1976, 1975, 1972, 1971, 1970, 1969, 1967, 1966, 1964, 1963, 1962, 1961, 1960, 1958, 1957, 1956, 1955, 1954, 1952, 1951, 1950, 1949, 1948, 1947, 1946, 1945, 1944, 1942, 1940, 1939, 1938, 1937, 1936, 1935, 1934, 1933, 1932, 1931, 1930, 1929, 1928, 1927, 1926, 1925, 1924, 1923, 1921, 1920

FINDINGS

Address Researched	Address Not Identified in Research Source
208 BREEZE AVE	2020, 2017, 2014, 2010, 2006, 2005, 2004, 2003, 2001, 2000, 1999, 1996, 1995, 1992, 1991, 1990, 1986, 1985, 1981, 1980, 1976, 1975, 1972, 1971, 1970, 1969, 1967, 1966, 1965, 1964, 1963, 1961, 1960, 1958, 1957, 1956, 1955, 1954, 1952, 1951, 1950, 1949, 1948, 1947, 1946, 1945, 1944, 1942, 1940, 1939, 1938, 1937, 1936, 1935, 1934, 1933, 1932, 1931, 1930, 1929, 1928, 1927, 1926, 1925, 1924, 1923, 1921, 1920
208 BREEZE AVE	2020, 2017, 2014, 2010, 2006, 2005, 2004, 2003, 2001, 2000, 1999, 1996, 1995, 1992, 1991, 1990, 1986, 1985, 1981, 1980, 1976, 1975, 1972, 1971, 1970, 1969, 1967, 1966, 1965, 1964, 1963, 1962, 1961, 1960, 1957, 1956, 1955, 1954, 1952, 1951, 1950, 1949, 1948, 1947, 1946, 1945, 1944, 1942, 1940, 1939, 1938, 1937, 1936, 1935, 1934, 1933, 1932, 1931, 1930, 1929, 1928, 1927, 1926, 1925, 1924, 1923, 1921, 1920
208 BREEZE AVE	2020, 2017, 2014, 2010, 2006, 2005, 2004, 2003, 2001, 2000, 1999, 1996, 1995, 1992, 1991, 1990, 1986, 1985, 1981, 1980, 1976, 1975, 1972, 1971, 1970, 1969, 1967, 1966, 1965, 1964, 1963, 1962, 1961, 1960, 1958, 1957, 1956, 1955, 1954, 1952, 1951, 1950, 1949, 1948, 1947, 1946, 1945, 1944, 1942, 1940, 1939, 1938, 1937, 1935, 1934, 1933, 1932, 1931, 1930, 1929, 1928, 1927, 1926, 1925, 1924, 1923, 1921, 1920
208 BREEZE AVE	2020, 2017, 2014, 2010, 2006, 2005, 2004, 2003, 2001, 2000, 1999, 1996, 1995, 1992, 1991, 1990, 1986, 1985, 1981, 1980, 1976, 1975, 1972, 1971, 1970, 1969, 1967, 1966, 1965, 1964, 1963, 1962, 1961, 1960, 1958, 1957, 1956, 1955, 1952, 1951, 1950, 1949, 1948, 1947, 1946, 1945, 1944, 1942, 1940, 1939, 1938, 1937, 1936, 1935, 1934, 1933, 1932, 1931, 1930, 1929, 1928, 1927, 1926, 1925, 1924, 1923, 1921, 1920
208 BREEZE AVE	2020, 2017, 2014, 2010, 2006, 2005, 2004, 2003, 2001, 2000, 1999, 1996, 1995, 1992, 1991, 1990, 1986, 1985, 1981, 1980, 1976, 1975, 1972, 1971, 1970, 1969, 1967, 1966, 1965, 1964, 1963, 1962, 1961, 1960, 1958, 1957, 1956, 1955, 1954, 1952, 1951, 1950, 1949, 1948, 1947, 1946, 1945, 1944, 1942, 1940, 1939, 1938, 1937, 1936, 1935, 1934, 1933, 1932, 1931, 1930, 1929, 1927, 1926, 1925, 1924, 1923, 1921, 1920
208 BREEZE AVE	2020, 2017, 2014, 2010, 2006, 2005, 2004, 2003, 2001, 2000, 1999, 1996, 1995, 1992, 1991, 1990, 1986, 1985, 1981, 1980, 1976, 1975, 1972, 1971, 1970, 1969, 1967, 1966, 1965, 1964, 1963, 1962, 1961, 1960, 1958, 1957, 1956, 1955, 1954, 1952, 1951, 1950, 1949, 1948, 1947, 1946, 1945, 1944, 1942, 1940, 1939, 1938, 1937, 1936, 1935, 1934, 1932, 1931, 1930, 1929, 1928, 1927, 1926, 1925, 1924, 1923, 1921, 1920
208 BROADWAY ST	2020, 2017, 2014, 2010, 2006, 2005, 2004, 2003, 2001, 2000, 1999, 1996, 1995, 1992, 1991, 1990, 1986, 1985, 1981, 1980, 1976, 1975, 1972, 1971, 1970, 1969, 1967, 1966, 1965, 1964, 1963, 1962, 1961, 1960, 1958, 1957, 1956, 1955, 1954, 1952, 1951, 1950, 1949, 1948, 1947, 1946, 1945, 1944, 1942, 1940, 1939, 1938, 1937, 1936, 1935, 1934, 1933, 1932, 1931, 1930, 1929, 1927, 1926, 1925, 1924, 1923, 1921, 1920
208 BROADWAY ST	2020, 2017, 2014, 2010, 2006, 2005, 2004, 2003, 2001, 2000, 1999, 1996, 1995, 1992, 1991, 1990, 1986, 1985, 1981, 1980, 1976, 1975, 1972, 1971, 1970, 1969, 1967, 1966, 1965, 1964, 1963, 1962, 1961, 1960, 1958, 1957, 1956, 1955, 1954, 1952, 1951, 1950, 1949, 1947, 1946, 1945, 1944, 1942, 1940, 1939, 1938, 1937, 1936, 1935, 1934, 1933, 1932, 1931, 1930, 1929, 1928, 1927, 1926, 1925, 1924, 1923, 1921, 1920
208 BROADWAY ST	2020, 2017, 2014, 2010, 2006, 2005, 2004, 2003, 2001, 2000, 1999, 1996, 1995, 1992, 1991, 1990, 1986, 1985, 1981, 1980, 1976, 1975, 1972, 1971, 1970, 1969, 1967, 1966, 1965, 1964, 1963, 1962, 1961, 1960, 1958, 1957, 1956, 1955, 1954, 1952, 1951, 1950, 1949, 1948, 1947, 1946, 1945, 1944, 1942, 1939, 1938, 1937, 1936, 1935, 1934, 1933, 1932, 1931, 1930, 1929, 1928, 1927, 1926, 1925, 1924, 1923, 1921, 1920

FINDINGS

Address Researched	Address Not Identified in Research Source
208 BROADWAY ST	2020, 2017, 2014, 2010, 2006, 2005, 2004, 2003, 2001, 2000, 1999, 1996, 1995, 1992, 1991, 1990, 1986, 1985, 1981, 1980, 1976, 1975, 1972, 1971, 1970, 1969, 1967, 1966, 1965, 1964, 1963, 1962, 1961, 1960, 1958, 1957, 1956, 1955, 1954, 1952, 1951, 1950, 1949, 1948, 1947, 1946, 1945, 1944, 1942, 1940, 1939, 1938, 1937, 1936, 1935, 1934, 1932, 1931, 1930, 1929, 1928, 1927, 1926, 1925, 1924, 1923, 1921, 1920
208 BROADWAY ST	2020, 2017, 2014, 2010, 2006, 2005, 2004, 2003, 2001, 2000, 1999, 1996, 1995, 1992, 1991, 1990, 1986, 1985, 1981, 1980, 1976, 1975, 1972, 1971, 1970, 1969, 1967, 1966, 1965, 1964, 1963, 1962, 1961, 1960, 1958, 1957, 1956, 1954, 1952, 1951, 1950, 1949, 1948, 1947, 1946, 1945, 1944, 1942, 1940, 1939, 1938, 1937, 1936, 1935, 1934, 1933, 1932, 1931, 1930, 1929, 1928, 1927, 1926, 1925, 1924, 1923, 1921, 1920
208 BROADWAY ST	2020, 2017, 2014, 2010, 2006, 2005, 2004, 2003, 2001, 2000, 1999, 1996, 1995, 1992, 1991, 1990, 1986, 1985, 1981, 1980, 1976, 1975, 1972, 1971, 1970, 1969, 1967, 1966, 1965, 1964, 1963, 1962, 1961, 1958, 1957, 1956, 1955, 1954, 1952, 1951, 1950, 1949, 1948, 1947, 1946, 1945, 1944, 1942, 1940, 1939, 1938, 1937, 1936, 1935, 1934, 1933, 1932, 1931, 1930, 1929, 1928, 1927, 1926, 1925, 1924, 1923, 1921, 1920
208 BROADWAY ST	2020, 2017, 2014, 2010, 2006, 2005, 2004, 2003, 2001, 2000, 1999, 1996, 1995, 1992, 1991, 1990, 1986, 1985, 1981, 1980, 1976, 1975, 1972, 1971, 1970, 1969, 1966, 1965, 1964, 1963, 1962, 1961, 1960, 1958, 1957, 1956, 1955, 1954, 1952, 1951, 1950, 1949, 1948, 1947, 1946, 1945, 1944, 1942, 1940, 1939, 1938, 1937, 1936, 1935, 1934, 1933, 1932, 1931, 1930, 1929, 1928, 1927, 1926, 1925, 1924, 1923, 1921, 1920
208 BROADWAY ST	2020, 2017, 2014, 2010, 2006, 2005, 2004, 2003, 2001, 2000, 1999, 1996, 1995, 1992, 1991, 1990, 1986, 1985, 1981, 1980, 1976, 1975, 1971, 1970, 1969, 1967, 1966, 1965, 1964, 1963, 1962, 1961, 1960, 1958, 1957, 1956, 1955, 1954, 1952, 1951, 1950, 1949, 1948, 1947, 1946, 1945, 1944, 1942, 1940, 1939, 1938, 1937, 1936, 1935, 1934, 1933, 1932, 1931, 1930, 1929, 1928, 1927, 1926, 1925, 1924, 1923, 1921, 1920
208 WAVE CREST AVE	2020, 2017, 2014, 2010, 2006, 2005, 2004, 2003, 2001, 2000, 1999, 1996, 1995, 1992, 1991, 1990, 1986, 1985, 1981, 1980, 1976, 1975, 1972, 1971, 1970, 1969, 1967, 1966, 1965, 1964, 1963, 1961, 1960, 1958, 1957, 1956, 1955, 1954, 1952, 1951, 1950, 1949, 1948, 1947, 1946, 1945, 1944, 1942, 1940, 1939, 1938, 1937, 1936, 1935, 1934, 1933, 1932, 1931, 1930, 1929, 1928, 1927, 1926, 1925, 1924, 1923, 1921, 1920
208 WAVE CREST AVE	2020, 2017, 2014, 2010, 2006, 2005, 2004, 2003, 2001, 2000, 1999, 1996, 1995, 1992, 1991, 1990, 1986, 1985, 1981, 1980, 1976, 1975, 1972, 1971, 1970, 1969, 1967, 1966, 1965, 1964, 1963, 1962, 1961, 1960, 1957, 1956, 1955, 1954, 1952, 1951, 1950, 1949, 1948, 1947, 1946, 1945, 1944, 1942, 1940, 1939, 1938, 1937, 1936, 1935, 1934, 1933, 1932, 1931, 1930, 1929, 1928, 1927, 1926, 1925, 1924, 1923, 1921, 1920
208 WAVE CREST AVE	2020, 2017, 2014, 2010, 2006, 2005, 2004, 2003, 2001, 2000, 1999, 1996, 1995, 1992, 1991, 1990, 1986, 1985, 1981, 1980, 1976, 1975, 1972, 1971, 1970, 1969, 1967, 1966, 1965, 1964, 1963, 1962, 1961, 1960, 1958, 1957, 1956, 1955, 1952, 1951, 1950, 1949, 1948, 1947, 1946, 1945, 1944, 1942, 1940, 1939, 1938, 1937, 1936, 1935, 1934, 1933, 1932, 1931, 1930, 1929, 1928, 1927, 1926, 1925, 1924, 1923, 1921, 1920
209 BROADWAY	2020, 2017, 2014, 2010, 2006, 2005, 2004, 2003, 2001, 2000, 1999, 1996, 1995, 1992, 1991, 1990, 1986, 1985, 1981, 1980, 1976, 1975, 1972, 1971, 1970, 1969, 1967, 1966, 1965, 1964, 1963, 1962, 1961, 1960, 1958, 1957, 1956, 1955, 1954, 1952, 1951, 1950, 1949, 1948, 1947, 1946, 1945, 1944, 1942, 1940, 1939, 1938, 1937, 1935, 1934, 1933, 1932, 1931, 1930, 1929, 1928, 1927, 1926, 1925, 1924, 1923, 1921, 1920

FINDINGS

Address Researched	Address Not Identified in Research Source
209 BROADWAY	2020, 2017, 2014, 2010, 2006, 2005, 2004, 2003, 2001, 2000, 1999, 1996, 1995, 1992, 1991, 1990, 1986, 1985, 1981, 1980, 1976, 1975, 1972, 1971, 1970, 1969, 1967, 1966, 1965, 1964, 1963, 1962, 1961, 1960, 1958, 1957, 1956, 1955, 1952, 1951, 1950, 1949, 1948, 1947, 1946, 1945, 1944, 1942, 1940, 1939, 1938, 1937, 1936, 1935, 1934, 1933, 1932, 1931, 1930, 1929, 1928, 1927, 1926, 1925, 1924, 1923, 1921, 1920
209 BROADWAY	2020, 2017, 2014, 2010, 2006, 2005, 2004, 2003, 2001, 2000, 1999, 1996, 1995, 1992, 1991, 1990, 1986, 1985, 1981, 1980, 1976, 1975, 1972, 1971, 1970, 1969, 1967, 1966, 1965, 1964, 1963, 1962, 1961, 1960, 1957, 1956, 1955, 1954, 1952, 1951, 1950, 1949, 1948, 1947, 1946, 1945, 1944, 1942, 1940, 1939, 1938, 1937, 1936, 1935, 1934, 1933, 1932, 1931, 1930, 1929, 1928, 1927, 1926, 1925, 1924, 1923, 1921, 1920
209 BROADWAY	2020, 2017, 2014, 2010, 2006, 2005, 2004, 2003, 2001, 2000, 1999, 1996, 1995, 1992, 1991, 1990, 1986, 1985, 1981, 1980, 1976, 1975, 1972, 1971, 1970, 1969, 1967, 1966, 1965, 1964, 1963, 1961, 1960, 1958, 1957, 1956, 1955, 1954, 1952, 1951, 1950, 1949, 1948, 1947, 1946, 1945, 1944, 1942, 1940, 1939, 1938, 1937, 1936, 1935, 1934, 1933, 1932, 1931, 1930, 1929, 1928, 1927, 1926, 1925, 1924, 1923, 1921, 1920
209 BROADWAY	2020, 2017, 2014, 2010, 2006, 2005, 2004, 2003, 2001, 2000, 1999, 1996, 1995, 1992, 1991, 1990, 1986, 1985, 1981, 1980, 1976, 1972, 1971, 1970, 1969, 1967, 1966, 1965, 1964, 1963, 1962, 1961, 1960, 1958, 1957, 1956, 1955, 1954, 1952, 1951, 1950, 1949, 1948, 1947, 1946, 1945, 1944, 1942, 1940, 1939, 1938, 1937, 1936, 1935, 1934, 1933, 1932, 1931, 1930, 1929, 1928, 1927, 1926, 1925, 1924, 1923, 1921, 1920
209 BROADWAY	2020, 2017, 2014, 2010, 2006, 2005, 2004, 2003, 2001, 2000, 1999, 1996, 1995, 1992, 1991, 1990, 1986, 1985, 1981, 1980, 1976, 1975, 1972, 1971, 1969, 1967, 1966, 1965, 1964, 1963, 1962, 1961, 1960, 1958, 1957, 1956, 1955, 1954, 1952, 1951, 1950, 1949, 1948, 1947, 1946, 1945, 1944, 1942, 1940, 1939, 1938, 1937, 1936, 1935, 1934, 1933, 1932, 1931, 1930, 1929, 1928, 1927, 1926, 1925, 1924, 1923, 1921, 1920
209 BROADWAY AVE	2020, 2017, 2014, 2010, 2006, 2005, 2004, 2003, 2001, 1999, 1996, 1995, 1992, 1991, 1990, 1986, 1985, 1981, 1980, 1976, 1975, 1972, 1971, 1970, 1969, 1967, 1966, 1965, 1964, 1963, 1962, 1961, 1960, 1958, 1957, 1956, 1955, 1954, 1952, 1951, 1950, 1949, 1948, 1947, 1946, 1945, 1944, 1942, 1940, 1939, 1938, 1937, 1936, 1935, 1934, 1933, 1932, 1931, 1930, 1929, 1928, 1927, 1926, 1925, 1924, 1923, 1921, 1920
209 BROADWAY ST	2020, 2017, 2014, 2010, 2006, 2005, 2004, 2003, 2000, 1999, 1996, 1995, 1992, 1991, 1990, 1986, 1985, 1981, 1980, 1976, 1975, 1972, 1971, 1970, 1969, 1967, 1966, 1965, 1964, 1963, 1962, 1961, 1960, 1958, 1957, 1956, 1955, 1954, 1952, 1951, 1950, 1949, 1948, 1947, 1946, 1945, 1944, 1942, 1940, 1939, 1938, 1937, 1936, 1935, 1934, 1933, 1932, 1931, 1930, 1929, 1928, 1927, 1926, 1925, 1924, 1923, 1921, 1920
209 BROADWAY ST	2020, 2017, 2014, 2010, 2005, 2004, 2003, 2001, 2000, 1999, 1996, 1995, 1992, 1991, 1990, 1986, 1985, 1981, 1980, 1976, 1975, 1972, 1971, 1970, 1969, 1967, 1966, 1965, 1964, 1963, 1962, 1961, 1960, 1958, 1957, 1956, 1955, 1954, 1952, 1951, 1950, 1949, 1948, 1947, 1946, 1945, 1944, 1942, 1940, 1939, 1938, 1937, 1936, 1935, 1934, 1933, 1932, 1931, 1930, 1929, 1928, 1927, 1926, 1925, 1924, 1923, 1921, 1920
209 BROADWAY ST	2020, 2017, 2014, 2010, 2006, 2005, 2004, 2003, 2001, 2000, 1999, 1996, 1995, 1992, 1991, 1990, 1986, 1985, 1981, 1980, 1976, 1975, 1972, 1971, 1970, 1969, 1966, 1965, 1964, 1963, 1962, 1961, 1960, 1958, 1957, 1956, 1955, 1954, 1952, 1951, 1950, 1949, 1948, 1947, 1946, 1945, 1944, 1942, 1940, 1939, 1938, 1937, 1936, 1935, 1934, 1933, 1932, 1931, 1930, 1929, 1928, 1927, 1926, 1925, 1924, 1923, 1921, 1920

FINDINGS

Address Researched	Address Not Identified in Research Source
209 BROADWAY ST	2020, 2017, 2014, 2010, 2006, 2005, 2004, 2003, 2001, 2000, 1999, 1996, 1995, 1992, 1991, 1990, 1986, 1985, 1981, 1980, 1976, 1975, 1971, 1970, 1969, 1967, 1966, 1965, 1964, 1963, 1962, 1961, 1960, 1958, 1957, 1956, 1955, 1954, 1952, 1951, 1950, 1949, 1948, 1947, 1946, 1945, 1944, 1942, 1940, 1939, 1938, 1937, 1936, 1935, 1934, 1933, 1932, 1931, 1930, 1929, 1928, 1927, 1926, 1925, 1924, 1923, 1921, 1920
209 BROADWAY ST	2020, 2017, 2014, 2010, 2006, 2005, 2004, 2003, 2001, 2000, 1999, 1996, 1995, 1992, 1991, 1990, 1986, 1985, 1981, 1976, 1975, 1972, 1971, 1970, 1969, 1967, 1966, 1965, 1964, 1963, 1962, 1961, 1960, 1958, 1957, 1956, 1955, 1954, 1952, 1951, 1950, 1949, 1948, 1947, 1946, 1945, 1944, 1942, 1940, 1939, 1938, 1937, 1936, 1935, 1934, 1933, 1932, 1931, 1930, 1929, 1928, 1927, 1926, 1925, 1924, 1923, 1921, 1920
209 BROADWAY ST	2020, 2017, 2014, 2010, 2006, 2005, 2004, 2003, 2001, 2000, 1999, 1996, 1995, 1992, 1991, 1990, 1986, 1985, 1981, 1980, 1976, 1975, 1972, 1971, 1970, 1969, 1967, 1966, 1965, 1964, 1963, 1962, 1961, 1958, 1957, 1956, 1955, 1954, 1952, 1951, 1950, 1949, 1948, 1947, 1946, 1945, 1944, 1942, 1940, 1939, 1938, 1937, 1936, 1935, 1934, 1933, 1932, 1931, 1930, 1929, 1928, 1927, 1926, 1925, 1924, 1923, 1921, 1920
209 BROADWAY ST	2020, 2017, 2014, 2010, 2006, 2005, 2004, 2003, 2001, 2000, 1999, 1996, 1995, 1992, 1991, 1990, 1986, 1985, 1981, 1980, 1976, 1975, 1972, 1971, 1970, 1969, 1967, 1966, 1965, 1964, 1963, 1962, 1961, 1960, 1958, 1957, 1956, 1954, 1952, 1951, 1950, 1949, 1948, 1947, 1946, 1945, 1944, 1942, 1940, 1939, 1938, 1937, 1936, 1935, 1934, 1933, 1932, 1931, 1930, 1929, 1928, 1927, 1926, 1925, 1924, 1923, 1921, 1920
209 BROADWAY ST	2020, 2017, 2014, 2010, 2006, 2005, 2004, 2003, 2001, 2000, 1999, 1996, 1995, 1992, 1991, 1990, 1986, 1985, 1981, 1980, 1976, 1975, 1972, 1971, 1970, 1969, 1967, 1966, 1965, 1964, 1963, 1962, 1961, 1960, 1958, 1957, 1956, 1955, 1954, 1952, 1951, 1950, 1949, 1948, 1947, 1946, 1945, 1944, 1942, 1940, 1939, 1938, 1937, 1936, 1935, 1934, 1933, 1932, 1931, 1930, 1929, 1927, 1926, 1925, 1924, 1923, 1921, 1920
209 WAVE CREST AVE	2020, 2017, 2014, 2010, 2006, 2005, 2004, 2003, 2001, 2000, 1999, 1996, 1995, 1992, 1991, 1990, 1986, 1985, 1981, 1980, 1976, 1975, 1972, 1971, 1970, 1969, 1967, 1966, 1965, 1964, 1963, 1962, 1961, 1960, 1958, 1957, 1956, 1955, 1952, 1951, 1950, 1949, 1948, 1947, 1946, 1945, 1944, 1942, 1940, 1939, 1938, 1937, 1936, 1935, 1934, 1933, 1932, 1931, 1930, 1929, 1928, 1927, 1926, 1925, 1924, 1923, 1921, 1920
209 WAVE CREST AVE	2020, 2017, 2014, 2010, 2006, 2005, 2004, 2003, 2001, 2000, 1999, 1996, 1995, 1992, 1991, 1990, 1986, 1985, 1981, 1980, 1976, 1975, 1972, 1971, 1970, 1969, 1967, 1966, 1965, 1964, 1963, 1962, 1961, 1960, 1957, 1956, 1955, 1954, 1952, 1951, 1950, 1949, 1948, 1947, 1946, 1945, 1944, 1942, 1940, 1939, 1938, 1937, 1936, 1935, 1934, 1933, 1932, 1931, 1930, 1929, 1928, 1927, 1926, 1925, 1924, 1923, 1921, 1920
209 WAVE CREST AVE	2020, 2017, 2014, 2010, 2006, 2005, 2004, 2003, 2001, 2000, 1999, 1996, 1995, 1992, 1991, 1990, 1986, 1985, 1981, 1980, 1976, 1975, 1972, 1971, 1970, 1969, 1967, 1966, 1965, 1964, 1963, 1961, 1960, 1958, 1957, 1956, 1955, 1954, 1952, 1951, 1950, 1949, 1948, 1947, 1946, 1945, 1944, 1942, 1940, 1939, 1938, 1937, 1936, 1935, 1934, 1933, 1932, 1931, 1930, 1929, 1928, 1927, 1926, 1925, 1924, 1923, 1921, 1920

FINDINGS

Address Researched	Address Not Identified in Research Source
210 BROADWAY ST	2020, 2017, 2014, 2010, 2006, 2005, 2004, 2003, 2001, 2000, 1999, 1996, 1995, 1992, 1991, 1990, 1986, 1985, 1981, 1980, 1976, 1975, 1972, 1971, 1970, 1969, 1967, 1966, 1965, 1964, 1963, 1962, 1961, 1958, 1957, 1956, 1955, 1954, 1952, 1951, 1950, 1949, 1948, 1947, 1946, 1945, 1944, 1942, 1940, 1939, 1938, 1937, 1936, 1935, 1934, 1933, 1932, 1931, 1930, 1929, 1928, 1927, 1926, 1925, 1924, 1923, 1921, 1920
210 BROADWAY ST	2020, 2017, 2014, 2010, 2006, 2005, 2004, 2003, 2001, 2000, 1999, 1996, 1995, 1992, 1991, 1990, 1986, 1985, 1981, 1980, 1976, 1975, 1972, 1971, 1970, 1969, 1967, 1966, 1965, 1964, 1963, 1962, 1961, 1960, 1958, 1957, 1956, 1954, 1952, 1951, 1950, 1949, 1948, 1947, 1946, 1945, 1944, 1942, 1940, 1939, 1938, 1937, 1936, 1935, 1934, 1933, 1932, 1931, 1930, 1929, 1928, 1927, 1926, 1925, 1924, 1923, 1921, 1920
210 BROADWAY ST	2020, 2017, 2014, 2010, 2006, 2005, 2004, 2003, 2001, 2000, 1999, 1996, 1995, 1992, 1991, 1990, 1986, 1985, 1981, 1980, 1976, 1975, 1971, 1970, 1969, 1967, 1966, 1965, 1964, 1963, 1962, 1961, 1960, 1958, 1957, 1956, 1955, 1954, 1952, 1951, 1950, 1949, 1948, 1947, 1946, 1945, 1944, 1942, 1940, 1939, 1938, 1937, 1936, 1935, 1934, 1933, 1932, 1931, 1930, 1929, 1928, 1927, 1926, 1925, 1924, 1923, 1921, 1920
210 BROADWAY ST	2020, 2017, 2014, 2010, 2006, 2005, 2004, 2003, 2001, 2000, 1999, 1996, 1995, 1992, 1991, 1990, 1986, 1985, 1981, 1980, 1976, 1975, 1972, 1971, 1970, 1969, 1966, 1965, 1964, 1963, 1962, 1961, 1960, 1958, 1957, 1956, 1955, 1954, 1952, 1951, 1950, 1949, 1948, 1947, 1946, 1945, 1944, 1942, 1940, 1939, 1938, 1937, 1936, 1935, 1934, 1933, 1932, 1931, 1930, 1929, 1928, 1927, 1926, 1925, 1924, 1923, 1921, 1920
210 WAVE CREST AVE	2020, 2017, 2014, 2010, 2006, 2005, 2004, 2003, 2001, 2000, 1999, 1996, 1995, 1992, 1991, 1990, 1986, 1985, 1981, 1980, 1976, 1975, 1972, 1971, 1970, 1969, 1967, 1966, 1965, 1964, 1963, 1962, 1961, 1960, 1957, 1956, 1955, 1954, 1952, 1951, 1950, 1949, 1948, 1947, 1946, 1945, 1944, 1942, 1940, 1939, 1938, 1937, 1936, 1935, 1934, 1933, 1932, 1931, 1930, 1929, 1928, 1927, 1926, 1925, 1924, 1923, 1921, 1920
210 WAVE CREST AVE	2020, 2017, 2014, 2010, 2006, 2005, 2004, 2003, 2001, 2000, 1999, 1996, 1995, 1992, 1991, 1990, 1986, 1985, 1981, 1980, 1976, 1975, 1972, 1971, 1970, 1969, 1967, 1966, 1965, 1964, 1963, 1961, 1960, 1958, 1957, 1956, 1955, 1954, 1952, 1951, 1950, 1949, 1948, 1947, 1946, 1945, 1944, 1942, 1940, 1939, 1938, 1937, 1936, 1935, 1934, 1933, 1932, 1931, 1930, 1929, 1928, 1927, 1926, 1925, 1924, 1923, 1921, 1920
210 WAVE CREST AVE	2020, 2017, 2014, 2010, 2006, 2005, 2004, 2003, 2001, 2000, 1999, 1996, 1995, 1992, 1991, 1990, 1986, 1985, 1981, 1980, 1976, 1975, 1972, 1971, 1970, 1969, 1967, 1966, 1964, 1963, 1962, 1961, 1960, 1958, 1957, 1956, 1955, 1954, 1952, 1951, 1950, 1949, 1948, 1947, 1946, 1945, 1944, 1942, 1940, 1939, 1938, 1937, 1936, 1935, 1934, 1933, 1932, 1931, 1930, 1929, 1928, 1927, 1926, 1925, 1924, 1923, 1921, 1920
210 WAVE CREST AVE	2020, 2017, 2014, 2010, 2006, 2005, 2004, 2003, 2001, 2000, 1999, 1996, 1995, 1992, 1991, 1990, 1986, 1985, 1981, 1980, 1976, 1975, 1972, 1971, 1970, 1969, 1967, 1966, 1965, 1964, 1963, 1962, 1961, 1960, 1958, 1957, 1956, 1955, 1952, 1951, 1950, 1949, 1948, 1947, 1946, 1945, 1944, 1942, 1940, 1939, 1938, 1937, 1936, 1935, 1934, 1933, 1932, 1931, 1930, 1929, 1928, 1927, 1926, 1925, 1924, 1923, 1921, 1920
211 1/2 WAVE CREST AVE	2020, 2017, 2014, 2010, 2006, 2005, 2004, 2003, 2001, 2000, 1999, 1996, 1995, 1992, 1991, 1990, 1986, 1985, 1981, 1980, 1976, 1972, 1971, 1970, 1969, 1967, 1966, 1965, 1964, 1963, 1962, 1961, 1960, 1958, 1957, 1956, 1955, 1954, 1952, 1951, 1950, 1949, 1948, 1947, 1946, 1945, 1944, 1942, 1940, 1939, 1938, 1937, 1936, 1935, 1934, 1933, 1932, 1931, 1930, 1929, 1928, 1927, 1926, 1925, 1924, 1923, 1921, 1920

FINDINGS

Address Researched	Address Not Identified in Research Source
334 VERNON AVE	2020, 2017, 2014, 2010, 2006, 2005, 2004, 2003, 2001, 2000, 1999, 1996, 1995, 1991, 1990, 1986, 1985, 1981, 1980, 1976, 1975, 1972, 1971, 1970, 1969, 1967, 1966, 1965, 1964, 1963, 1962, 1961, 1960, 1958, 1957, 1956, 1955, 1954, 1952, 1951, 1950, 1949, 1948, 1947, 1946, 1945, 1944, 1942, 1940, 1939, 1938, 1937, 1936, 1935, 1934, 1933, 1932, 1931, 1930, 1929, 1928, 1927, 1926, 1925, 1924, 1923, 1921, 1920
334 VERNON AVE	2020, 2017, 2014, 2010, 2006, 2005, 2004, 2003, 2001, 2000, 1999, 1996, 1992, 1991, 1990, 1986, 1985, 1981, 1980, 1976, 1975, 1972, 1971, 1970, 1969, 1967, 1966, 1965, 1964, 1963, 1962, 1961, 1960, 1958, 1957, 1956, 1955, 1954, 1952, 1951, 1950, 1949, 1948, 1947, 1946, 1945, 1944, 1942, 1940, 1939, 1938, 1937, 1936, 1935, 1934, 1933, 1932, 1931, 1930, 1929, 1928, 1927, 1926, 1925, 1924, 1923, 1921, 1920
334 VERNON AVE	2020, 2017, 2014, 2010, 2006, 2005, 2004, 2003, 2001, 1999, 1996, 1995, 1992, 1991, 1990, 1986, 1985, 1981, 1980, 1976, 1975, 1972, 1971, 1970, 1969, 1967, 1966, 1965, 1964, 1963, 1962, 1961, 1960, 1958, 1957, 1956, 1955, 1954, 1952, 1951, 1950, 1949, 1948, 1947, 1946, 1945, 1944, 1942, 1940, 1939, 1938, 1937, 1936, 1935, 1934, 1933, 1932, 1931, 1930, 1929, 1928, 1927, 1926, 1925, 1924, 1923, 1921, 1920
334 VERNON AVE	2020, 2017, 2014, 2010, 2006, 2004, 2003, 2001, 2000, 1999, 1996, 1995, 1992, 1991, 1990, 1986, 1985, 1981, 1980, 1976, 1975, 1972, 1971, 1970, 1969, 1967, 1966, 1965, 1964, 1963, 1962, 1961, 1960, 1958, 1957, 1956, 1955, 1954, 1952, 1951, 1950, 1949, 1948, 1947, 1946, 1945, 1944, 1942, 1940, 1939, 1938, 1937, 1936, 1935, 1934, 1933, 1932, 1931, 1930, 1929, 1928, 1927, 1926, 1925, 1924, 1923, 1921, 1920
334 VERNON AVE	2020, 2017, 2014, 2010, 2005, 2004, 2003, 2001, 2000, 1999, 1996, 1995, 1992, 1991, 1990, 1986, 1985, 1981, 1980, 1976, 1975, 1972, 1971, 1970, 1969, 1967, 1966, 1965, 1964, 1963, 1962, 1961, 1960, 1958, 1957, 1956, 1955, 1954, 1952, 1951, 1950, 1949, 1948, 1947, 1946, 1945, 1944, 1942, 1940, 1939, 1938, 1937, 1936, 1935, 1934, 1933, 1932, 1931, 1930, 1929, 1928, 1927, 1926, 1925, 1924, 1923, 1921, 1920
334 VERNON AVE	2017, 2014, 2010, 2006, 2005, 2004, 2003, 2001, 2000, 1999, 1996, 1995, 1992, 1991, 1990, 1986, 1985, 1981, 1980, 1976, 1975, 1972, 1971, 1970, 1969, 1967, 1966, 1965, 1964, 1963, 1962, 1961, 1960, 1958, 1957, 1956, 1955, 1954, 1952, 1951, 1950, 1949, 1948, 1947, 1946, 1945, 1944, 1942, 1940, 1939, 1938, 1937, 1936, 1935, 1934, 1933, 1932, 1931, 1930, 1929, 1928, 1927, 1926, 1925, 1924, 1923, 1921, 1920
334 VERNON AVE	2020, 2017, 2010, 2006, 2005, 2004, 2003, 2001, 2000, 1999, 1996, 1995, 1992, 1991, 1990, 1986, 1985, 1981, 1980, 1976, 1975, 1972, 1971, 1970, 1969, 1967, 1966, 1965, 1964, 1963, 1962, 1961, 1960, 1958, 1957, 1956, 1955, 1954, 1952, 1951, 1950, 1949, 1948, 1947, 1946, 1945, 1944, 1942, 1940, 1939, 1938, 1937, 1936, 1935, 1934, 1933, 1932, 1931, 1930, 1929, 1928, 1927, 1926, 1925, 1924, 1923, 1921, 1920
334 VERNON AVE	2020, 2017, 2014, 2006, 2005, 2004, 2003, 2001, 2000, 1999, 1996, 1995, 1992, 1991, 1990, 1986, 1985, 1981, 1980, 1976, 1975, 1972, 1971, 1970, 1969, 1967, 1966, 1965, 1964, 1963, 1962, 1961, 1960, 1958, 1957, 1956, 1955, 1954, 1952, 1951, 1950, 1949, 1948, 1947, 1946, 1945, 1944, 1942, 1940, 1939, 1938, 1937, 1936, 1935, 1934, 1933, 1932, 1931, 1930, 1929, 1928, 1927, 1926, 1925, 1924, 1923, 1921, 1920
334 VERNON AVE	2020, 2017, 2014, 2010, 2006, 2005, 2004, 2003, 2001, 2000, 1999, 1996, 1995, 1992, 1991, 1990, 1986, 1985, 1981, 1980, 1976, 1975, 1972, 1971, 1970, 1969, 1967, 1966, 1965, 1964, 1963, 1962, 1961, 1960, 1958, 1957, 1956, 1955, 1954, 1952, 1951, 1950, 1949, 1948, 1947, 1946, 1945, 1944, 1942, 1940, 1939, 1938, 1937, 1936, 1935, 1934, 1932, 1931, 1930, 1929, 1928, 1927, 1926, 1925, 1924, 1923, 1921, 1920

FINDINGS

Address Researched	Address Not Identified in Research Source
334 VERNON AVE	2020, 2017, 2014, 2010, 2006, 2005, 2004, 2003, 2001, 2000, 1999, 1996, 1995, 1992, 1991, 1990, 1986, 1985, 1981, 1980, 1976, 1975, 1972, 1971, 1970, 1969, 1967, 1966, 1965, 1964, 1963, 1962, 1961, 1960, 1958, 1957, 1956, 1955, 1954, 1952, 1951, 1950, 1949, 1948, 1947, 1946, 1945, 1944, 1942, 1940, 1939, 1938, 1937, 1935, 1934, 1933, 1932, 1931, 1930, 1929, 1928, 1927, 1926, 1925, 1924, 1923, 1921, 1920
334 VERNON AVE	2020, 2017, 2014, 2010, 2006, 2005, 2004, 2003, 2001, 2000, 1999, 1996, 1995, 1992, 1991, 1990, 1986, 1985, 1981, 1980, 1976, 1975, 1972, 1971, 1970, 1969, 1967, 1966, 1965, 1964, 1963, 1962, 1961, 1960, 1958, 1957, 1956, 1955, 1952, 1951, 1950, 1949, 1948, 1947, 1946, 1945, 1944, 1942, 1940, 1939, 1938, 1937, 1936, 1935, 1934, 1933, 1932, 1931, 1930, 1929, 1928, 1927, 1926, 1925, 1924, 1923, 1921, 1920
334 VERNON AVE	2020, 2017, 2014, 2010, 2006, 2005, 2004, 2003, 2001, 2000, 1999, 1996, 1995, 1992, 1991, 1990, 1986, 1985, 1981, 1980, 1976, 1975, 1972, 1971, 1970, 1969, 1967, 1966, 1965, 1964, 1963, 1962, 1961, 1960, 1957, 1956, 1955, 1954, 1952, 1951, 1950, 1949, 1948, 1947, 1946, 1945, 1944, 1942, 1940, 1939, 1938, 1937, 1936, 1935, 1934, 1933, 1932, 1931, 1930, 1929, 1928, 1927, 1926, 1925, 1924, 1923, 1921, 1920
334 VERNON AVE	2020, 2017, 2014, 2010, 2006, 2005, 2004, 2003, 2001, 2000, 1999, 1996, 1995, 1992, 1991, 1990, 1986, 1985, 1981, 1980, 1976, 1975, 1972, 1971, 1970, 1969, 1967, 1966, 1965, 1964, 1963, 1962, 1961, 1960, 1958, 1957, 1956, 1955, 1954, 1952, 1951, 1950, 1949, 1948, 1947, 1946, 1945, 1944, 1942, 1940, 1939, 1938, 1937, 1936, 1935, 1934, 1933, 1932, 1931, 1930, 1929, 1927, 1926, 1925, 1924, 1923, 1921, 1920
335 BROADWAY ST	2020, 2017, 2014, 2010, 2006, 2005, 2004, 2003, 2001, 2000, 1999, 1996, 1995, 1992, 1991, 1990, 1986, 1985, 1981, 1980, 1976, 1975, 1972, 1971, 1970, 1969, 1967, 1966, 1965, 1964, 1963, 1962, 1961, 1960, 1958, 1957, 1956, 1954, 1952, 1951, 1950, 1949, 1948, 1947, 1946, 1945, 1944, 1942, 1940, 1939, 1938, 1937, 1936, 1935, 1934, 1933, 1932, 1931, 1930, 1929, 1928, 1927, 1926, 1925, 1924, 1923, 1921, 1920
335 BROADWAY ST	2020, 2017, 2014, 2010, 2006, 2005, 2004, 2003, 2001, 2000, 1999, 1996, 1995, 1992, 1991, 1990, 1986, 1985, 1981, 1980, 1976, 1975, 1972, 1971, 1970, 1969, 1967, 1966, 1965, 1964, 1963, 1962, 1961, 1958, 1957, 1956, 1955, 1954, 1952, 1951, 1950, 1949, 1948, 1947, 1946, 1945, 1944, 1942, 1940, 1939, 1938, 1937, 1936, 1935, 1934, 1933, 1932, 1931, 1930, 1929, 1928, 1927, 1926, 1925, 1924, 1923, 1921, 1920
335 BROADWAY ST	2020, 2017, 2014, 2010, 2006, 2005, 2004, 2003, 2000, 1999, 1996, 1995, 1992, 1991, 1990, 1986, 1985, 1981, 1980, 1976, 1975, 1972, 1971, 1970, 1969, 1967, 1966, 1965, 1964, 1963, 1962, 1961, 1960, 1958, 1957, 1956, 1955, 1954, 1952, 1951, 1950, 1949, 1948, 1947, 1946, 1945, 1944, 1942, 1940, 1939, 1938, 1937, 1936, 1935, 1934, 1933, 1932, 1931, 1930, 1929, 1928, 1927, 1926, 1925, 1924, 1923, 1921, 1920
335 BROADWAY ST	2020, 2017, 2014, 2010, 2006, 2005, 2004, 2003, 2001, 2000, 1999, 1996, 1995, 1992, 1991, 1990, 1986, 1985, 1981, 1980, 1976, 1975, 1972, 1971, 1970, 1969, 1966, 1965, 1964, 1963, 1962, 1961, 1960, 1958, 1957, 1956, 1955, 1954, 1952, 1951, 1950, 1949, 1948, 1947, 1946, 1945, 1944, 1942, 1940, 1939, 1938, 1937, 1936, 1935, 1934, 1933, 1932, 1931, 1930, 1929, 1928, 1927, 1926, 1925, 1924, 1923, 1921, 1920
335 BROADWAY ST	2020, 2017, 2014, 2010, 2006, 2005, 2004, 2003, 2001, 2000, 1999, 1996, 1995, 1992, 1991, 1990, 1986, 1985, 1981, 1980, 1976, 1975, 1971, 1970, 1969, 1967, 1966, 1965, 1964, 1963, 1962, 1961, 1960, 1958, 1957, 1956, 1955, 1954, 1952, 1951, 1950, 1949, 1948, 1947, 1946, 1945, 1944, 1942, 1940, 1939, 1938, 1937, 1936, 1935, 1934, 1933, 1932, 1931, 1930, 1929, 1928, 1927, 1926, 1925, 1924, 1923, 1921, 1920

FINDINGS

Address Researched	Address Not Identified in Research Source
335 BROOKS AVE	2020, 2017, 2014, 2010, 2006, 2005, 2004, 2003, 2001, 2000, 1999, 1996, 1995, 1992, 1991, 1990, 1986, 1985, 1981, 1980, 1976, 1975, 1972, 1971, 1970, 1969, 1967, 1966, 1964, 1963, 1962, 1961, 1960, 1958, 1957, 1956, 1955, 1954, 1952, 1951, 1950, 1949, 1948, 1947, 1946, 1945, 1944, 1942, 1940, 1939, 1938, 1937, 1936, 1935, 1934, 1933, 1932, 1931, 1930, 1929, 1928, 1927, 1926, 1925, 1924, 1923, 1921, 1920
335 BROOKS AVE	2020, 2017, 2014, 2010, 2006, 2005, 2004, 2003, 2001, 2000, 1999, 1996, 1995, 1992, 1991, 1990, 1986, 1985, 1981, 1980, 1976, 1972, 1971, 1970, 1969, 1967, 1966, 1965, 1964, 1963, 1962, 1961, 1960, 1958, 1957, 1956, 1955, 1954, 1952, 1951, 1950, 1949, 1948, 1947, 1946, 1945, 1944, 1942, 1940, 1939, 1938, 1937, 1936, 1935, 1934, 1933, 1932, 1931, 1930, 1929, 1928, 1927, 1926, 1925, 1924, 1923, 1921, 1920
335 BROOKS AVE	2020, 2017, 2014, 2010, 2006, 2005, 2004, 2003, 2001, 2000, 1999, 1996, 1995, 1992, 1991, 1990, 1986, 1985, 1981, 1976, 1975, 1972, 1971, 1970, 1969, 1967, 1966, 1965, 1964, 1963, 1962, 1961, 1960, 1958, 1957, 1956, 1955, 1954, 1952, 1951, 1950, 1949, 1948, 1947, 1946, 1945, 1944, 1942, 1940, 1939, 1938, 1937, 1936, 1935, 1934, 1933, 1932, 1931, 1930, 1929, 1928, 1927, 1926, 1925, 1924, 1923, 1921, 1920
335 BROOKS AVE	2020, 2017, 2014, 2010, 2006, 2005, 2004, 2003, 2001, 2000, 1999, 1996, 1995, 1991, 1990, 1986, 1985, 1981, 1980, 1976, 1975, 1972, 1971, 1970, 1969, 1967, 1966, 1965, 1964, 1963, 1962, 1961, 1960, 1958, 1957, 1956, 1955, 1954, 1952, 1951, 1950, 1949, 1948, 1947, 1946, 1945, 1944, 1942, 1940, 1939, 1938, 1937, 1936, 1935, 1934, 1933, 1932, 1931, 1930, 1929, 1928, 1927, 1926, 1925, 1924, 1923, 1921, 1920
335 BROOKS AVE	2020, 2017, 2014, 2010, 2006, 2005, 2004, 2003, 2001, 2000, 1999, 1996, 1992, 1991, 1990, 1986, 1985, 1981, 1980, 1976, 1975, 1972, 1971, 1970, 1969, 1967, 1966, 1965, 1964, 1963, 1962, 1961, 1960, 1958, 1957, 1956, 1955, 1954, 1952, 1951, 1950, 1949, 1948, 1947, 1946, 1945, 1944, 1942, 1940, 1939, 1938, 1937, 1936, 1935, 1934, 1933, 1932, 1931, 1930, 1929, 1928, 1927, 1926, 1925, 1924, 1923, 1921, 1920
335 BROOKS AVE	2020, 2017, 2014, 2010, 2006, 2005, 2004, 2003, 2001, 2000, 1999, 1996, 1995, 1992, 1990, 1986, 1985, 1981, 1980, 1976, 1975, 1972, 1971, 1970, 1969, 1967, 1966, 1965, 1964, 1963, 1962, 1961, 1960, 1958, 1957, 1956, 1955, 1954, 1952, 1951, 1950, 1949, 1948, 1947, 1946, 1945, 1944, 1942, 1940, 1939, 1938, 1937, 1936, 1935, 1934, 1933, 1932, 1931, 1930, 1929, 1928, 1927, 1926, 1925, 1924, 1923, 1921, 1920
335 BROOKS AVE	2020, 2017, 2014, 2010, 2006, 2005, 2004, 2003, 2001, 2000, 1999, 1996, 1995, 1992, 1991, 1990, 1986, 1985, 1981, 1980, 1976, 1975, 1972, 1971, 1970, 1969, 1967, 1966, 1965, 1964, 1963, 1962, 1961, 1960, 1958, 1957, 1956, 1955, 1954, 1952, 1951, 1950, 1949, 1948, 1947, 1946, 1945, 1944, 1942, 1940, 1939, 1938, 1937, 1936, 1935, 1934, 1933, 1932, 1931, 1930, 1929, 1928, 1927, 1926, 1925, 1924, 1923, 1921, 1920
335 BROOKS AVE	2020, 2017, 2014, 2010, 2006, 2005, 2004, 2003, 2001, 1999, 1996, 1995, 1992, 1991, 1990, 1986, 1985, 1981, 1980, 1976, 1975, 1972, 1971, 1970, 1969, 1967, 1966, 1965, 1964, 1963, 1962, 1961, 1960, 1958, 1957, 1956, 1955, 1954, 1952, 1951, 1950, 1949, 1948, 1947, 1946, 1945, 1944, 1942, 1940, 1939, 1938, 1937, 1936, 1935, 1934, 1933, 1932, 1931, 1930, 1929, 1928, 1927, 1926, 1925, 1924, 1923, 1921, 1920
335 BROOKS AVE	2020, 2017, 2014, 2010, 2005, 2004, 2003, 2001, 2000, 1999, 1996, 1995, 1992, 1991, 1990, 1986, 1985, 1981, 1980, 1976, 1975, 1972, 1971, 1970, 1969, 1967, 1966, 1965, 1964, 1963, 1962, 1961, 1960, 1958, 1957, 1956, 1955, 1954, 1952, 1951, 1950, 1949, 1948, 1947, 1946, 1945, 1944, 1942, 1940, 1939, 1938, 1937, 1936, 1935, 1934, 1933, 1932, 1931, 1930, 1929, 1928, 1927, 1926, 1925, 1924, 1923, 1921, 1920

FINDINGS

Address Researched	Address Not Identified in Research Source
335 BROOKS AVE	2020, 2017, 2014, 2010, 2006, 2004, 2003, 2001, 2000, 1999, 1996, 1995, 1992, 1991, 1990, 1986, 1985, 1981, 1980, 1976, 1975, 1972, 1971, 1970, 1969, 1967, 1966, 1965, 1964, 1963, 1962, 1961, 1960, 1958, 1957, 1956, 1955, 1954, 1952, 1951, 1950, 1949, 1948, 1947, 1946, 1945, 1944, 1942, 1940, 1939, 1938, 1937, 1936, 1935, 1934, 1933, 1932, 1931, 1930, 1929, 1928, 1927, 1926, 1925, 1924, 1923, 1921, 1920
335 BROOKS AVE	2020, 2017, 2014, 2006, 2005, 2004, 2003, 2001, 2000, 1999, 1996, 1995, 1992, 1991, 1990, 1986, 1985, 1981, 1980, 1976, 1975, 1972, 1971, 1970, 1969, 1967, 1966, 1965, 1964, 1963, 1962, 1961, 1960, 1958, 1957, 1956, 1955, 1954, 1952, 1951, 1950, 1949, 1948, 1947, 1946, 1945, 1944, 1942, 1940, 1939, 1938, 1937, 1936, 1935, 1934, 1933, 1932, 1931, 1930, 1929, 1928, 1927, 1926, 1925, 1924, 1923, 1921, 1920
335 BROOKS AVE	2020, 2017, 2010, 2006, 2005, 2004, 2003, 2001, 2000, 1999, 1996, 1995, 1992, 1991, 1990, 1986, 1985, 1981, 1980, 1976, 1975, 1972, 1971, 1970, 1969, 1967, 1966, 1965, 1964, 1963, 1962, 1961, 1960, 1958, 1957, 1956, 1955, 1954, 1952, 1951, 1950, 1949, 1948, 1947, 1946, 1945, 1944, 1942, 1940, 1939, 1938, 1937, 1936, 1935, 1934, 1933, 1932, 1931, 1930, 1929, 1928, 1927, 1926, 1925, 1924, 1923, 1921, 1920
335 BROOKS AVE	2017, 2014, 2010, 2006, 2005, 2004, 2003, 2001, 2000, 1999, 1996, 1995, 1992, 1991, 1990, 1986, 1985, 1981, 1980, 1976, 1975, 1972, 1971, 1970, 1969, 1967, 1966, 1965, 1964, 1963, 1962, 1961, 1960, 1958, 1957, 1956, 1955, 1954, 1952, 1951, 1950, 1949, 1948, 1947, 1946, 1945, 1944, 1942, 1940, 1939, 1938, 1937, 1936, 1935, 1934, 1933, 1932, 1931, 1930, 1929, 1928, 1927, 1926, 1925, 1924, 1923, 1921, 1920
335 BROOKS AVE	2020, 2017, 2014, 2010, 2006, 2005, 2004, 2003, 2001, 2000, 1999, 1996, 1995, 1992, 1991, 1990, 1986, 1985, 1981, 1980, 1976, 1975, 1972, 1971, 1970, 1969, 1967, 1966, 1965, 1964, 1963, 1961, 1960, 1958, 1957, 1956, 1955, 1954, 1952, 1951, 1950, 1949, 1948, 1947, 1946, 1945, 1944, 1942, 1940, 1939, 1938, 1937, 1936, 1935, 1934, 1933, 1932, 1931, 1930, 1929, 1928, 1927, 1926, 1925, 1924, 1923, 1921, 1920
335 BROOKS AVE	2020, 2017, 2014, 2010, 2006, 2005, 2004, 2003, 2001, 2000, 1999, 1996, 1995, 1992, 1991, 1990, 1986, 1985, 1981, 1980, 1976, 1975, 1972, 1971, 1970, 1969, 1967, 1966, 1965, 1964, 1963, 1962, 1961, 1960, 1958, 1957, 1956, 1955, 1954, 1952, 1951, 1950, 1949, 1948, 1947, 1946, 1945, 1944, 1942, 1940, 1939, 1938, 1937, 1936, 1935, 1934, 1933, 1932, 1931, 1930, 1929, 1928, 1927, 1926, 1925, 1924, 1923, 1921, 1920
335 BROOKS AVE	2020, 2017, 2014, 2010, 2006, 2005, 2004, 2003, 2001, 2000, 1999, 1996, 1995, 1992, 1991, 1990, 1986, 1985, 1981, 1980, 1976, 1975, 1972, 1971, 1970, 1969, 1967, 1966, 1965, 1964, 1963, 1962, 1961, 1960, 1957, 1956, 1955, 1954, 1952, 1951, 1950, 1949, 1948, 1947, 1946, 1945, 1944, 1942, 1940, 1939, 1938, 1937, 1936, 1935, 1934, 1933, 1932, 1931, 1930, 1929, 1928, 1927, 1926, 1925, 1924, 1923, 1921, 1920
335 BROOKS AVE	2020, 2017, 2014, 2010, 2006, 2005, 2004, 2003, 2001, 2000, 1999, 1996, 1995, 1992, 1991, 1990, 1986, 1985, 1981, 1980, 1976, 1975, 1972, 1971, 1970, 1969, 1967, 1966, 1965, 1964, 1963, 1962, 1961, 1960, 1958, 1957, 1956, 1955, 1954, 1952, 1951, 1950, 1949, 1948, 1947, 1946, 1945, 1944, 1942, 1940, 1939, 1938, 1937, 1936, 1935, 1934, 1933, 1932, 1931, 1930, 1929, 1927, 1926, 1925, 1924, 1923, 1921, 1920
335 BROOKS AVE	2020, 2017, 2014, 2010, 2006, 2005, 2004, 2003, 2001, 2000, 1999, 1996, 1995, 1992, 1991, 1990, 1986, 1985, 1981, 1980, 1976, 1975, 1972, 1971, 1970, 1969, 1967, 1966, 1965, 1964, 1963, 1962, 1961, 1960, 1958, 1957, 1956, 1955, 1954, 1952, 1951, 1950, 1949, 1948, 1947, 1946, 1945, 1944, 1942, 1940, 1939, 1938, 1937, 1936, 1935, 1934, 1933, 1932, 1931, 1930, 1929, 1927, 1926, 1925, 1924, 1923, 1921, 1920

FINDINGS

Address Researched	Address Not Identified in Research Source
335 VERNON AVE	2020, 2017, 2014, 2010, 2006, 2005, 2004, 2003, 2001, 2000, 1999, 1996, 1995, 1992, 1991, 1990, 1986, 1985, 1981, 1980, 1976, 1975, 1972, 1971, 1970, 1969, 1967, 1966, 1965, 1964, 1963, 1962, 1961, 1960, 1958, 1957, 1956, 1955, 1954, 1952, 1951, 1950, 1949, 1948, 1947, 1946, 1945, 1944, 1942, 1940, 1939, 1938, 1937, 1935, 1934, 1933, 1932, 1931, 1930, 1929, 1928, 1927, 1926, 1925, 1924, 1923, 1921, 1920
335 VERNON AVE	2020, 2017, 2014, 2010, 2006, 2005, 2004, 2003, 2001, 2000, 1999, 1996, 1995, 1992, 1991, 1990, 1986, 1985, 1981, 1980, 1976, 1975, 1972, 1971, 1970, 1969, 1967, 1966, 1964, 1963, 1962, 1961, 1960, 1958, 1957, 1956, 1955, 1954, 1952, 1951, 1950, 1949, 1948, 1947, 1946, 1945, 1944, 1942, 1940, 1939, 1938, 1937, 1936, 1935, 1934, 1933, 1932, 1931, 1930, 1929, 1928, 1927, 1926, 1925, 1924, 1923, 1921, 1920
335 VERNON AVE	2020, 2017, 2014, 2010, 2006, 2005, 2004, 2003, 2001, 2000, 1999, 1996, 1995, 1992, 1991, 1990, 1986, 1985, 1981, 1980, 1976, 1975, 1972, 1971, 1970, 1969, 1967, 1966, 1965, 1964, 1963, 1961, 1960, 1958, 1957, 1956, 1955, 1954, 1952, 1951, 1950, 1949, 1948, 1947, 1946, 1945, 1944, 1942, 1940, 1939, 1938, 1937, 1936, 1935, 1934, 1933, 1932, 1931, 1930, 1929, 1928, 1927, 1926, 1925, 1924, 1923, 1921, 1920
335 VERNON AVE	2020, 2017, 2014, 2010, 2006, 2005, 2004, 2003, 2001, 2000, 1999, 1996, 1995, 1992, 1991, 1990, 1986, 1985, 1981, 1980, 1976, 1975, 1972, 1971, 1970, 1969, 1967, 1966, 1965, 1964, 1963, 1962, 1961, 1960, 1958, 1957, 1956, 1955, 1954, 1952, 1951, 1950, 1949, 1948, 1947, 1946, 1945, 1944, 1942, 1940, 1939, 1938, 1937, 1936, 1935, 1934, 1933, 1932, 1931, 1930, 1929, 1927, 1926, 1925, 1924, 1923, 1921, 1920
335 VERNON AVE	2020, 2017, 2014, 2010, 2006, 2005, 2004, 2003, 2001, 1999, 1996, 1995, 1992, 1991, 1990, 1986, 1985, 1981, 1980, 1976, 1975, 1972, 1971, 1970, 1969, 1967, 1966, 1965, 1964, 1963, 1962, 1961, 1960, 1958, 1957, 1956, 1955, 1954, 1952, 1951, 1950, 1949, 1948, 1947, 1946, 1945, 1944, 1942, 1940, 1939, 1938, 1937, 1936, 1935, 1934, 1933, 1932, 1931, 1930, 1929, 1928, 1927, 1926, 1925, 1924, 1923, 1921, 1920
335 VERNON AVE	2020, 2017, 2014, 2010, 2006, 2005, 2004, 2003, 2001, 2000, 1999, 1996, 1995, 1992, 1991, 1990, 1986, 1985, 1981, 1980, 1976, 1975, 1972, 1971, 1970, 1969, 1967, 1966, 1965, 1964, 1963, 1962, 1961, 1960, 1958, 1957, 1956, 1955, 1954, 1952, 1951, 1950, 1949, 1948, 1947, 1946, 1945, 1944, 1942, 1940, 1939, 1938, 1937, 1936, 1935, 1934, 1933, 1932, 1931, 1930, 1929, 1928, 1927, 1926, 1925, 1924, 1923, 1921, 1920
336 BROADWAY ST	2020, 2017, 2014, 2010, 2006, 2005, 2004, 2003, 2001, 2000, 1999, 1996, 1995, 1992, 1991, 1990, 1986, 1985, 1981, 1980, 1976, 1975, 1972, 1971, 1970, 1969, 1966, 1965, 1964, 1963, 1962, 1961, 1960, 1958, 1957, 1956, 1955, 1954, 1952, 1951, 1950, 1949, 1948, 1947, 1946, 1945, 1944, 1942, 1940, 1939, 1938, 1937, 1936, 1935, 1934, 1933, 1932, 1931, 1930, 1929, 1928, 1927, 1926, 1925, 1924, 1923, 1921, 1920
336 BROADWAY ST	2020, 2017, 2014, 2010, 2006, 2005, 2004, 2003, 2001, 2000, 1999, 1996, 1995, 1992, 1991, 1990, 1986, 1985, 1981, 1980, 1976, 1975, 1971, 1970, 1969, 1967, 1966, 1965, 1964, 1963, 1962, 1961, 1960, 1958, 1957, 1956, 1955, 1954, 1952, 1951, 1950, 1949, 1948, 1947, 1946, 1945, 1944, 1942, 1940, 1939, 1938, 1937, 1936, 1935, 1934, 1933, 1932, 1931, 1930, 1929, 1928, 1927, 1926, 1925, 1924, 1923, 1921, 1920
336 BROADWAY ST	2020, 2017, 2014, 2010, 2006, 2005, 2004, 2003, 2001, 2000, 1999, 1996, 1995, 1992, 1991, 1990, 1986, 1985, 1981, 1980, 1976, 1975, 1972, 1971, 1970, 1969, 1967, 1966, 1965, 1964, 1963, 1962, 1961, 1958, 1957, 1956, 1955, 1954, 1952, 1951, 1950, 1949, 1948, 1947, 1946, 1945, 1944, 1942, 1940, 1939, 1938, 1937, 1936, 1935, 1934, 1933, 1932, 1931, 1930, 1929, 1928, 1927, 1926, 1925, 1924, 1923, 1921, 1920

FINDINGS

Address Researched	Address Not Identified in Research Source
336 BROADWAY ST	2020, 2017, 2014, 2010, 2006, 2005, 2004, 2003, 2001, 2000, 1999, 1996, 1995, 1992, 1991, 1990, 1986, 1985, 1981, 1980, 1976, 1975, 1972, 1971, 1970, 1969, 1967, 1966, 1965, 1964, 1963, 1962, 1961, 1960, 1958, 1957, 1956, 1954, 1952, 1951, 1950, 1949, 1948, 1947, 1946, 1945, 1944, 1942, 1940, 1939, 1938, 1937, 1936, 1935, 1934, 1933, 1932, 1931, 1930, 1929, 1928, 1927, 1926, 1925, 1924, 1923, 1921, 1920
336 BROOKS AVE	2020, 2017, 2014, 2010, 2006, 2005, 2004, 2003, 2001, 2000, 1999, 1996, 1995, 1992, 1991, 1990, 1986, 1985, 1981, 1980, 1976, 1975, 1972, 1971, 1970, 1969, 1967, 1966, 1965, 1964, 1963, 1962, 1961, 1960, 1958, 1957, 1956, 1955, 1952, 1951, 1950, 1949, 1948, 1947, 1946, 1945, 1944, 1942, 1940, 1939, 1938, 1937, 1936, 1935, 1934, 1933, 1932, 1931, 1930, 1929, 1928, 1927, 1926, 1925, 1924, 1923, 1921, 1920
336 BROOKS AVE	2020, 2017, 2014, 2010, 2006, 2005, 2004, 2003, 2001, 2000, 1999, 1996, 1995, 1992, 1991, 1990, 1986, 1985, 1981, 1980, 1976, 1975, 1972, 1971, 1970, 1969, 1967, 1966, 1965, 1964, 1963, 1962, 1961, 1960, 1957, 1956, 1955, 1954, 1952, 1951, 1950, 1949, 1948, 1947, 1946, 1945, 1944, 1942, 1940, 1939, 1938, 1937, 1936, 1935, 1934, 1933, 1932, 1931, 1930, 1929, 1928, 1927, 1926, 1925, 1924, 1923, 1921, 1920
337 BROOKS AVE	2020, 2017, 2014, 2010, 2006, 2005, 2004, 2003, 2001, 2000, 1999, 1996, 1995, 1992, 1991, 1990, 1986, 1985, 1981, 1980, 1976, 1975, 1972, 1971, 1970, 1969, 1967, 1966, 1965, 1964, 1963, 1962, 1961, 1960, 1957, 1956, 1955, 1954, 1952, 1951, 1950, 1949, 1948, 1947, 1946, 1945, 1944, 1942, 1940, 1939, 1938, 1937, 1936, 1935, 1934, 1933, 1932, 1931, 1930, 1929, 1928, 1927, 1926, 1925, 1924, 1923, 1921, 1920
337 BROOKS AVE	2020, 2017, 2014, 2010, 2006, 2005, 2004, 2003, 2001, 2000, 1999, 1996, 1995, 1992, 1991, 1990, 1986, 1985, 1981, 1980, 1976, 1975, 1972, 1971, 1970, 1969, 1967, 1966, 1965, 1964, 1963, 1961, 1960, 1958, 1957, 1956, 1955, 1954, 1952, 1951, 1950, 1949, 1948, 1947, 1946, 1945, 1944, 1942, 1940, 1939, 1938, 1937, 1936, 1935, 1934, 1933, 1932, 1931, 1930, 1929, 1928, 1927, 1926, 1925, 1924, 1923, 1921, 1920
337 BROOKS AVE	2020, 2017, 2014, 2010, 2006, 2005, 2004, 2003, 2001, 2000, 1999, 1996, 1995, 1992, 1991, 1990, 1986, 1985, 1981, 1980, 1976, 1975, 1972, 1971, 1969, 1967, 1966, 1965, 1964, 1963, 1962, 1961, 1960, 1958, 1957, 1956, 1955, 1954, 1952, 1951, 1950, 1949, 1948, 1947, 1946, 1945, 1944, 1942, 1940, 1939, 1938, 1937, 1936, 1935, 1934, 1933, 1932, 1931, 1930, 1929, 1928, 1927, 1926, 1925, 1924, 1923, 1921, 1920
337 BROOKS AVE	2020, 2017, 2014, 2010, 2006, 2005, 2004, 2003, 2001, 2000, 1999, 1996, 1995, 1992, 1991, 1990, 1986, 1985, 1981, 1980, 1976, 1975, 1972, 1971, 1970, 1969, 1967, 1966, 1964, 1963, 1962, 1961, 1960, 1958, 1957, 1956, 1955, 1954, 1952, 1951, 1950, 1949, 1948, 1947, 1946, 1945, 1944, 1942, 1940, 1939, 1938, 1937, 1936, 1935, 1934, 1933, 1932, 1931, 1930, 1929, 1928, 1927, 1926, 1925, 1924, 1923, 1921, 1920
337 BROOKS AVE	2020, 2017, 2014, 2010, 2006, 2005, 2004, 2003, 2001, 2000, 1999, 1996, 1995, 1992, 1991, 1990, 1986, 1985, 1981, 1976, 1975, 1972, 1971, 1970, 1969, 1967, 1966, 1965, 1964, 1963, 1962, 1961, 1960, 1958, 1957, 1956, 1955, 1954, 1952, 1951, 1950, 1949, 1948, 1947, 1946, 1945, 1944, 1942, 1940, 1939, 1938, 1937, 1936, 1935, 1934, 1933, 1932, 1931, 1930, 1929, 1928, 1927, 1926, 1925, 1924, 1923, 1921, 1920

FINDINGS

Address Researched	Address Not Identified in Research Source
337 BROOKS AVE	2020, 2017, 2014, 2010, 2006, 2005, 2004, 2003, 2001, 2000, 1999, 1996, 1995, 1992, 1991, 1990, 1986, 1985, 1981, 1980, 1976, 1972, 1971, 1970, 1969, 1967, 1966, 1965, 1964, 1963, 1962, 1961, 1960, 1958, 1957, 1956, 1955, 1954, 1952, 1951, 1950, 1949, 1948, 1947, 1946, 1945, 1944, 1942, 1940, 1939, 1938, 1937, 1936, 1935, 1934, 1933, 1932, 1931, 1930, 1929, 1928, 1927, 1926, 1925, 1924, 1923, 1921, 1920
337 BROOKS AVE	2020, 2017, 2014, 2010, 2006, 2005, 2004, 2003, 2001, 2000, 1999, 1996, 1995, 1992, 1991, 1990, 1986, 1981, 1980, 1976, 1975, 1972, 1971, 1970, 1969, 1967, 1966, 1965, 1964, 1963, 1962, 1961, 1960, 1958, 1957, 1956, 1955, 1954, 1952, 1951, 1950, 1949, 1948, 1947, 1946, 1945, 1944, 1942, 1940, 1939, 1938, 1937, 1936, 1935, 1934, 1933, 1932, 1931, 1930, 1929, 1928, 1927, 1926, 1925, 1924, 1923, 1921, 1920
337 BROOKS AVE	2020, 2017, 2014, 2010, 2006, 2005, 2004, 2003, 2001, 2000, 1999, 1996, 1995, 1992, 1990, 1986, 1985, 1981, 1980, 1976, 1975, 1972, 1971, 1970, 1969, 1967, 1966, 1965, 1964, 1963, 1962, 1961, 1960, 1958, 1957, 1956, 1955, 1954, 1952, 1951, 1950, 1949, 1948, 1947, 1946, 1945, 1944, 1942, 1940, 1939, 1938, 1937, 1936, 1935, 1934, 1933, 1932, 1931, 1930, 1929, 1928, 1927, 1926, 1925, 1924, 1923, 1921, 1920
337 BROOKS AVE	2020, 2017, 2014, 2010, 2006, 2005, 2004, 2003, 2001, 2000, 1999, 1996, 1992, 1991, 1990, 1986, 1985, 1981, 1980, 1976, 1975, 1972, 1971, 1970, 1969, 1967, 1966, 1965, 1964, 1963, 1962, 1961, 1960, 1958, 1957, 1956, 1955, 1954, 1952, 1951, 1950, 1949, 1948, 1947, 1946, 1945, 1944, 1942, 1940, 1939, 1938, 1937, 1936, 1935, 1934, 1933, 1932, 1931, 1930, 1929, 1928, 1927, 1926, 1925, 1924, 1923, 1921, 1920
337 BROOKS AVE	2020, 2017, 2014, 2010, 2006, 2005, 2004, 2003, 2001, 2000, 1999, 1996, 1995, 1991, 1990, 1986, 1985, 1981, 1980, 1976, 1975, 1972, 1971, 1970, 1969, 1967, 1966, 1965, 1964, 1963, 1962, 1961, 1960, 1958, 1957, 1956, 1955, 1954, 1952, 1951, 1950, 1949, 1948, 1947, 1946, 1945, 1944, 1942, 1940, 1939, 1938, 1937, 1936, 1935, 1934, 1933, 1932, 1931, 1930, 1929, 1928, 1927, 1926, 1925, 1924, 1923, 1921, 1920
337 BROOKS AVE	2020, 2017, 2014, 2010, 2006, 2005, 2004, 2003, 2001, 1999, 1996, 1995, 1992, 1991, 1990, 1986, 1985, 1981, 1980, 1976, 1975, 1972, 1971, 1970, 1969, 1967, 1966, 1965, 1964, 1963, 1962, 1961, 1960, 1958, 1957, 1956, 1955, 1954, 1952, 1951, 1950, 1949, 1948, 1947, 1946, 1945, 1944, 1942, 1940, 1939, 1938, 1937, 1936, 1935, 1934, 1933, 1932, 1931, 1930, 1929, 1928, 1927, 1926, 1925, 1924, 1923, 1921, 1920
337 BROOKS AVE	2020, 2017, 2014, 2010, 2006, 2004, 2003, 2001, 2000, 1999, 1996, 1995, 1992, 1991, 1990, 1986, 1985, 1981, 1980, 1976, 1975, 1972, 1971, 1970, 1969, 1967, 1966, 1965, 1964, 1963, 1962, 1961, 1960, 1958, 1957, 1956, 1955, 1954, 1952, 1951, 1950, 1949, 1948, 1947, 1946, 1945, 1944, 1942, 1940, 1939, 1938, 1937, 1936, 1935, 1934, 1933, 1932, 1931, 1930, 1929, 1928, 1927, 1926, 1925, 1924, 1923, 1921, 1920
337 BROOKS AVE	2020, 2017, 2014, 2010, 2005, 2004, 2003, 2001, 2000, 1999, 1996, 1995, 1992, 1991, 1990, 1986, 1985, 1981, 1980, 1976, 1975, 1972, 1971, 1970, 1969, 1967, 1966, 1965, 1964, 1963, 1962, 1961, 1960, 1958, 1957, 1956, 1955, 1954, 1952, 1951, 1950, 1949, 1948, 1947, 1946, 1945, 1944, 1942, 1940, 1939, 1938, 1937, 1936, 1935, 1934, 1933, 1932, 1931, 1930, 1929, 1928, 1927, 1926, 1925, 1924, 1923, 1921, 1920
337 BROOKS AVE	2017, 2014, 2010, 2006, 2005, 2004, 2003, 2001, 2000, 1999, 1996, 1995, 1992, 1991, 1990, 1986, 1985, 1981, 1980, 1976, 1975, 1972, 1971, 1970, 1969, 1967, 1966, 1965, 1964, 1963, 1962, 1961, 1960, 1958, 1957, 1956, 1955, 1954, 1952, 1951, 1950, 1949, 1948, 1947, 1946, 1945, 1944, 1942, 1940, 1939, 1938, 1937, 1936, 1935, 1934, 1933, 1932, 1931, 1930, 1929, 1928, 1927, 1926, 1925, 1924, 1923, 1921, 1920

FINDINGS

Address Researched	Address Not Identified in Research Source
337 BROOKS AVE	2020, 2017, 2010, 2006, 2005, 2004, 2003, 2001, 2000, 1999, 1996, 1995, 1992, 1991, 1990, 1986, 1985, 1981, 1980, 1976, 1975, 1972, 1971, 1970, 1969, 1967, 1966, 1965, 1964, 1963, 1962, 1961, 1960, 1958, 1957, 1956, 1955, 1954, 1952, 1951, 1950, 1949, 1948, 1947, 1946, 1945, 1944, 1942, 1940, 1939, 1938, 1937, 1936, 1935, 1934, 1933, 1932, 1931, 1930, 1929, 1928, 1927, 1926, 1925, 1924, 1923, 1921, 1920
337 BROOKS AVE	2020, 2017, 2014, 2006, 2005, 2004, 2003, 2001, 2000, 1999, 1996, 1995, 1992, 1991, 1990, 1986, 1985, 1981, 1980, 1976, 1975, 1972, 1971, 1970, 1969, 1967, 1966, 1965, 1964, 1963, 1962, 1961, 1960, 1958, 1957, 1956, 1955, 1954, 1952, 1951, 1950, 1949, 1948, 1947, 1946, 1945, 1944, 1942, 1940, 1939, 1938, 1937, 1936, 1935, 1934, 1933, 1932, 1931, 1930, 1929, 1928, 1927, 1926, 1925, 1924, 1923, 1921, 1920
337 VERNON AVE	2020, 2017, 2010, 2006, 2005, 2004, 2003, 2001, 2000, 1999, 1996, 1995, 1992, 1991, 1990, 1986, 1985, 1981, 1980, 1976, 1975, 1972, 1971, 1970, 1969, 1967, 1966, 1965, 1964, 1963, 1962, 1961, 1960, 1958, 1957, 1956, 1955, 1954, 1952, 1951, 1950, 1949, 1948, 1947, 1946, 1945, 1944, 1942, 1940, 1939, 1938, 1937, 1936, 1935, 1934, 1933, 1932, 1931, 1930, 1929, 1928, 1927, 1926, 1925, 1924, 1923, 1921, 1920
337 VERNON AVE	2020, 2017, 2014, 2006, 2005, 2004, 2003, 2001, 2000, 1999, 1996, 1995, 1992, 1991, 1990, 1986, 1985, 1981, 1980, 1976, 1975, 1972, 1971, 1970, 1969, 1967, 1966, 1965, 1964, 1963, 1962, 1961, 1960, 1958, 1957, 1956, 1955, 1954, 1952, 1951, 1950, 1949, 1948, 1947, 1946, 1945, 1944, 1942, 1940, 1939, 1938, 1937, 1936, 1935, 1934, 1933, 1932, 1931, 1930, 1929, 1928, 1927, 1926, 1925, 1924, 1923, 1921, 1920
337 VERNON AVE	2017, 2014, 2010, 2006, 2005, 2004, 2003, 2001, 2000, 1999, 1996, 1995, 1992, 1991, 1990, 1986, 1985, 1981, 1980, 1976, 1975, 1972, 1971, 1970, 1969, 1967, 1966, 1965, 1964, 1963, 1962, 1961, 1960, 1958, 1957, 1956, 1955, 1954, 1952, 1951, 1950, 1949, 1948, 1947, 1946, 1945, 1944, 1942, 1940, 1939, 1938, 1937, 1936, 1935, 1934, 1933, 1932, 1931, 1930, 1929, 1928, 1927, 1926, 1925, 1924, 1923, 1921, 1920
337 VERNON AVE	2020, 2017, 2014, 2010, 2006, 2004, 2003, 2001, 2000, 1999, 1996, 1995, 1992, 1991, 1990, 1986, 1985, 1981, 1980, 1976, 1975, 1972, 1971, 1970, 1969, 1967, 1966, 1965, 1964, 1963, 1962, 1961, 1960, 1958, 1957, 1956, 1955, 1954, 1952, 1951, 1950, 1949, 1948, 1947, 1946, 1945, 1944, 1942, 1940, 1939, 1938, 1937, 1936, 1935, 1934, 1933, 1932, 1931, 1930, 1929, 1928, 1927, 1926, 1925, 1924, 1923, 1921, 1920
337 VERNON AVE	2020, 2017, 2014, 2010, 2006, 2005, 2004, 2003, 2001, 1999, 1996, 1995, 1992, 1991, 1990, 1986, 1985, 1981, 1980, 1976, 1975, 1972, 1971, 1970, 1969, 1967, 1966, 1965, 1964, 1963, 1962, 1961, 1960, 1958, 1957, 1956, 1955, 1954, 1952, 1951, 1950, 1949, 1948, 1947, 1946, 1945, 1944, 1942, 1940, 1939, 1938, 1937, 1936, 1935, 1934, 1933, 1932, 1931, 1930, 1929, 1928, 1927, 1926, 1925, 1924, 1923, 1921, 1920
337 VERNON AVE	2020, 2017, 2014, 2010, 2006, 2005, 2004, 2003, 2001, 2000, 1999, 1996, 1992, 1991, 1990, 1986, 1985, 1981, 1980, 1976, 1975, 1972, 1971, 1970, 1969, 1967, 1966, 1965, 1964, 1963, 1962, 1961, 1960, 1958, 1957, 1956, 1955, 1954, 1952, 1951, 1950, 1949, 1948, 1947, 1946, 1945, 1944, 1942, 1940, 1939, 1938, 1937, 1936, 1935, 1934, 1933, 1932, 1931, 1930, 1929, 1928, 1927, 1926, 1925, 1924, 1923, 1921, 1920
337 VERNON AVE	2020, 2017, 2014, 2010, 2006, 2005, 2004, 2003, 2001, 2000, 1999, 1996, 1995, 1992, 1991, 1990, 1986, 1985, 1981, 1980, 1976, 1975, 1972, 1971, 1969, 1967, 1966, 1965, 1964, 1963, 1962, 1961, 1960, 1958, 1957, 1956, 1955, 1954, 1952, 1951, 1950, 1949, 1948, 1947, 1946, 1945, 1944, 1942, 1940, 1939, 1938, 1937, 1936, 1935, 1934, 1933, 1932, 1931, 1930, 1929, 1928, 1927, 1926, 1925, 1924, 1923, 1921, 1920

FINDINGS

Address Researched	Address Not Identified in Research Source
337 VERNON AVE	2020, 2017, 2014, 2010, 2006, 2005, 2004, 2003, 2001, 2000, 1999, 1996, 1995, 1992, 1991, 1990, 1986, 1985, 1981, 1980, 1976, 1975, 1972, 1971, 1970, 1969, 1967, 1966, 1964, 1963, 1962, 1961, 1960, 1958, 1957, 1956, 1955, 1954, 1952, 1951, 1950, 1949, 1948, 1947, 1946, 1945, 1944, 1942, 1940, 1939, 1938, 1937, 1936, 1935, 1934, 1933, 1932, 1931, 1930, 1929, 1928, 1927, 1926, 1925, 1924, 1923, 1921, 1920
337 VERNON AVE	2020, 2017, 2014, 2010, 2006, 2005, 2004, 2003, 2001, 2000, 1999, 1996, 1995, 1992, 1991, 1990, 1986, 1985, 1981, 1980, 1976, 1975, 1972, 1971, 1970, 1969, 1967, 1966, 1965, 1964, 1963, 1962, 1961, 1960, 1957, 1956, 1955, 1954, 1952, 1951, 1950, 1949, 1948, 1947, 1946, 1945, 1944, 1942, 1940, 1939, 1938, 1937, 1936, 1935, 1934, 1933, 1932, 1931, 1930, 1929, 1928, 1927, 1926, 1925, 1924, 1923, 1921, 1920
337 VERNON AVE	2020, 2017, 2014, 2010, 2006, 2005, 2004, 2003, 2001, 2000, 1999, 1996, 1995, 1992, 1991, 1990, 1986, 1985, 1981, 1980, 1976, 1975, 1972, 1971, 1970, 1969, 1967, 1966, 1965, 1964, 1963, 1962, 1961, 1960, 1958, 1957, 1956, 1955, 1952, 1951, 1950, 1949, 1948, 1947, 1946, 1945, 1944, 1942, 1940, 1939, 1938, 1937, 1936, 1935, 1934, 1933, 1932, 1931, 1930, 1929, 1928, 1927, 1926, 1925, 1924, 1923, 1921, 1920
338 1/2 BROADWAY ST	2020, 2017, 2014, 2010, 2006, 2005, 2004, 2003, 2001, 2000, 1999, 1996, 1995, 1992, 1991, 1990, 1986, 1985, 1981, 1980, 1976, 1975, 1972, 1971, 1970, 1969, 1967, 1966, 1965, 1964, 1963, 1962, 1961, 1960, 1958, 1957, 1956, 1954, 1952, 1951, 1950, 1949, 1948, 1947, 1946, 1945, 1944, 1942, 1940, 1939, 1938, 1937, 1936, 1935, 1934, 1933, 1932, 1931, 1930, 1929, 1928, 1927, 1926, 1925, 1924, 1923, 1921, 1920
338 1/2 BROADWAY ST	2020, 2017, 2014, 2010, 2006, 2005, 2004, 2003, 2001, 2000, 1999, 1996, 1995, 1992, 1991, 1990, 1986, 1985, 1981, 1980, 1976, 1975, 1972, 1971, 1970, 1969, 1967, 1966, 1965, 1964, 1963, 1962, 1961, 1958, 1957, 1956, 1955, 1954, 1952, 1951, 1950, 1949, 1948, 1947, 1946, 1945, 1944, 1942, 1940, 1939, 1938, 1937, 1936, 1935, 1934, 1933, 1932, 1931, 1930, 1929, 1928, 1927, 1926, 1925, 1924, 1923, 1921, 1920
338 1/2 BROADWAY ST	2020, 2017, 2014, 2010, 2006, 2005, 2004, 2003, 2001, 2000, 1999, 1996, 1995, 1992, 1991, 1990, 1986, 1985, 1981, 1980, 1976, 1975, 1972, 1971, 1970, 1969, 1966, 1965, 1964, 1963, 1962, 1961, 1960, 1958, 1957, 1956, 1955, 1954, 1952, 1951, 1950, 1949, 1948, 1947, 1946, 1945, 1944, 1942, 1940, 1939, 1938, 1937, 1936, 1935, 1934, 1933, 1932, 1931, 1930, 1929, 1928, 1927, 1926, 1925, 1924, 1923, 1921, 1920
338 1/2 BROADWAY ST	2020, 2017, 2014, 2010, 2006, 2005, 2004, 2003, 2001, 2000, 1999, 1996, 1995, 1992, 1991, 1990, 1986, 1985, 1981, 1980, 1976, 1975, 1971, 1970, 1969, 1967, 1966, 1965, 1964, 1963, 1962, 1961, 1960, 1958, 1957, 1956, 1955, 1954, 1952, 1951, 1950, 1949, 1948, 1947, 1946, 1945, 1944, 1942, 1940, 1939, 1938, 1937, 1936, 1935, 1934, 1933, 1932, 1931, 1930, 1929, 1928, 1927, 1926, 1925, 1924, 1923, 1921, 1920
338 1/2 BROOKS AVE	2020, 2017, 2014, 2010, 2006, 2005, 2004, 2003, 2001, 2000, 1999, 1996, 1995, 1992, 1991, 1990, 1986, 1985, 1981, 1980, 1976, 1972, 1971, 1970, 1969, 1967, 1966, 1965, 1964, 1963, 1962, 1961, 1960, 1958, 1957, 1956, 1955, 1954, 1952, 1951, 1950, 1949, 1948, 1947, 1946, 1945, 1944, 1942, 1940, 1939, 1938, 1937, 1936, 1935, 1934, 1933, 1932, 1931, 1930, 1929, 1928, 1927, 1926, 1925, 1924, 1923, 1921, 1920
338 1/2 BROOKS AVE	2020, 2017, 2014, 2010, 2006, 2005, 2004, 2003, 2001, 2000, 1999, 1996, 1995, 1992, 1991, 1990, 1986, 1985, 1981, 1980, 1976, 1975, 1972, 1971, 1970, 1969, 1967, 1966, 1965, 1964, 1963, 1961, 1960, 1958, 1957, 1956, 1955, 1954, 1952, 1951, 1950, 1949, 1948, 1947, 1946, 1945, 1944, 1942, 1940, 1939, 1938, 1937, 1936, 1935, 1934, 1933, 1932, 1931, 1930, 1929, 1928, 1927, 1926, 1925, 1924, 1923, 1921, 1920

FINDINGS

Address Researched	Address Not Identified in Research Source
338 1/2 VERNON AVE	2020, 2017, 2014, 2010, 2006, 2005, 2004, 2003, 2001, 2000, 1999, 1996, 1995, 1992, 1991, 1990, 1986, 1985, 1981, 1980, 1976, 1975, 1972, 1971, 1970, 1969, 1967, 1966, 1964, 1963, 1962, 1961, 1960, 1958, 1957, 1956, 1955, 1954, 1952, 1951, 1950, 1949, 1948, 1947, 1946, 1945, 1944, 1942, 1940, 1939, 1938, 1937, 1936, 1935, 1934, 1933, 1932, 1931, 1930, 1929, 1928, 1927, 1926, 1925, 1924, 1923, 1921, 1920
338 1/2 VERNON AVE	2020, 2017, 2014, 2010, 2006, 2005, 2004, 2003, 2001, 2000, 1999, 1996, 1995, 1992, 1991, 1990, 1986, 1985, 1981, 1980, 1976, 1975, 1972, 1971, 1970, 1969, 1967, 1966, 1965, 1964, 1963, 1961, 1960, 1958, 1957, 1956, 1955, 1954, 1952, 1951, 1950, 1949, 1948, 1947, 1946, 1945, 1944, 1942, 1940, 1939, 1938, 1937, 1936, 1935, 1934, 1933, 1932, 1931, 1930, 1929, 1928, 1927, 1926, 1925, 1924, 1923, 1921, 1920
338 1/2 VERNON AVE	2020, 2017, 2014, 2010, 2006, 2005, 2004, 2003, 2001, 2000, 1999, 1996, 1995, 1992, 1991, 1990, 1986, 1985, 1981, 1980, 1976, 1975, 1972, 1971, 1970, 1969, 1967, 1966, 1965, 1964, 1963, 1962, 1961, 1960, 1958, 1957, 1956, 1955, 1954, 1952, 1951, 1950, 1949, 1948, 1947, 1946, 1945, 1944, 1942, 1940, 1939, 1938, 1937, 1935, 1934, 1933, 1932, 1931, 1930, 1929, 1928, 1927, 1926, 1925, 1924, 1923, 1921, 1920
338 BROADWAY ST	2020, 2017, 2014, 2010, 2006, 2005, 2004, 2003, 2001, 2000, 1999, 1996, 1995, 1992, 1991, 1990, 1986, 1985, 1981, 1980, 1976, 1975, 1972, 1971, 1970, 1969, 1967, 1966, 1965, 1964, 1963, 1962, 1961, 1958, 1957, 1956, 1955, 1954, 1952, 1951, 1950, 1949, 1948, 1947, 1946, 1945, 1944, 1942, 1940, 1939, 1938, 1937, 1936, 1935, 1934, 1933, 1932, 1931, 1930, 1929, 1928, 1927, 1926, 1925, 1924, 1923, 1921, 1920
338 BROADWAY ST	2020, 2017, 2014, 2010, 2006, 2005, 2004, 2003, 2001, 2000, 1999, 1996, 1995, 1992, 1991, 1990, 1986, 1985, 1981, 1980, 1976, 1975, 1972, 1971, 1970, 1969, 1967, 1966, 1965, 1964, 1963, 1962, 1961, 1960, 1958, 1957, 1956, 1954, 1952, 1951, 1950, 1949, 1948, 1947, 1946, 1945, 1944, 1942, 1940, 1939, 1938, 1937, 1936, 1935, 1934, 1933, 1932, 1931, 1930, 1929, 1928, 1927, 1926, 1925, 1924, 1923, 1921, 1920
338 BROADWAY ST	2020, 2017, 2014, 2010, 2006, 2005, 2004, 2003, 2001, 2000, 1999, 1996, 1995, 1992, 1991, 1990, 1986, 1985, 1981, 1980, 1976, 1975, 1971, 1970, 1969, 1967, 1966, 1965, 1964, 1963, 1962, 1961, 1960, 1958, 1957, 1956, 1955, 1954, 1952, 1951, 1950, 1949, 1948, 1947, 1946, 1945, 1944, 1942, 1940, 1939, 1938, 1937, 1936, 1935, 1934, 1933, 1932, 1931, 1930, 1929, 1928, 1927, 1926, 1925, 1924, 1923, 1921, 1920
338 BROADWAY ST	2020, 2017, 2014, 2010, 2006, 2005, 2004, 2003, 2001, 2000, 1999, 1996, 1995, 1992, 1991, 1990, 1986, 1985, 1981, 1980, 1976, 1975, 1972, 1971, 1970, 1969, 1966, 1965, 1964, 1963, 1962, 1961, 1960, 1958, 1957, 1956, 1955, 1954, 1952, 1951, 1950, 1949, 1948, 1947, 1946, 1945, 1944, 1942, 1940, 1939, 1938, 1937, 1936, 1935, 1934, 1933, 1932, 1931, 1930, 1929, 1928, 1927, 1926, 1925, 1924, 1923, 1921, 1920
338 BROOKS AVE	2020, 2017, 2014, 2010, 2006, 2005, 2004, 2003, 2001, 2000, 1999, 1996, 1995, 1992, 1991, 1990, 1986, 1985, 1981, 1980, 1976, 1975, 1972, 1971, 1970, 1969, 1967, 1966, 1964, 1963, 1962, 1961, 1960, 1958, 1957, 1956, 1955, 1954, 1952, 1951, 1950, 1949, 1948, 1947, 1946, 1945, 1944, 1942, 1940, 1939, 1938, 1937, 1936, 1935, 1934, 1933, 1932, 1931, 1930, 1929, 1928, 1927, 1926, 1925, 1924, 1923, 1921, 1920
338 BROOKS AVE	2020, 2017, 2014, 2010, 2006, 2005, 2004, 2003, 2001, 2000, 1999, 1996, 1992, 1991, 1990, 1986, 1985, 1981, 1980, 1976, 1975, 1972, 1971, 1970, 1969, 1967, 1966, 1965, 1964, 1963, 1962, 1961, 1960, 1958, 1957, 1956, 1955, 1954, 1952, 1951, 1950, 1949, 1948, 1947, 1946, 1945, 1944, 1942, 1940, 1939, 1938, 1937, 1936, 1935, 1934, 1933, 1932, 1931, 1930, 1929, 1928, 1927, 1926, 1925, 1924, 1923, 1921, 1920

FINDINGS

Address Researched	Address Not Identified in Research Source
338 BROOKS AVE	2020, 2017, 2014, 2010, 2006, 2005, 2004, 2003, 2001, 2000, 1999, 1996, 1995, 1992, 1990, 1986, 1985, 1981, 1980, 1976, 1975, 1972, 1971, 1970, 1969, 1967, 1966, 1965, 1964, 1963, 1962, 1961, 1960, 1958, 1957, 1956, 1955, 1954, 1952, 1951, 1950, 1949, 1948, 1947, 1946, 1945, 1944, 1942, 1940, 1939, 1938, 1937, 1936, 1935, 1934, 1933, 1932, 1931, 1930, 1929, 1928, 1927, 1926, 1925, 1924, 1923, 1921, 1920
338 BROOKS AVE	2020, 2017, 2014, 2010, 2006, 2005, 2004, 2003, 2001, 1999, 1996, 1995, 1992, 1991, 1990, 1986, 1985, 1981, 1980, 1976, 1975, 1972, 1971, 1970, 1969, 1967, 1966, 1965, 1964, 1963, 1962, 1961, 1960, 1958, 1957, 1956, 1955, 1954, 1952, 1951, 1950, 1949, 1948, 1947, 1946, 1945, 1944, 1942, 1940, 1939, 1938, 1937, 1936, 1935, 1934, 1933, 1932, 1931, 1930, 1929, 1928, 1927, 1926, 1925, 1924, 1923, 1921, 1920
338 BROOKS AVE	2020, 2017, 2014, 2010, 2005, 2004, 2003, 2001, 2000, 1999, 1996, 1995, 1992, 1991, 1990, 1986, 1985, 1981, 1980, 1976, 1975, 1972, 1971, 1970, 1969, 1967, 1966, 1965, 1964, 1963, 1962, 1961, 1960, 1958, 1957, 1956, 1955, 1954, 1952, 1951, 1950, 1949, 1948, 1947, 1946, 1945, 1944, 1942, 1940, 1939, 1938, 1937, 1936, 1935, 1934, 1933, 1932, 1931, 1930, 1929, 1928, 1927, 1926, 1925, 1924, 1923, 1921, 1920
338 BROOKS AVE	2020, 2017, 2014, 2010, 2006, 2004, 2003, 2001, 2000, 1999, 1996, 1995, 1992, 1991, 1990, 1986, 1985, 1981, 1980, 1976, 1975, 1972, 1971, 1970, 1969, 1967, 1966, 1965, 1964, 1963, 1962, 1961, 1960, 1958, 1957, 1956, 1955, 1954, 1952, 1951, 1950, 1949, 1948, 1947, 1946, 1945, 1944, 1942, 1940, 1939, 1938, 1937, 1936, 1935, 1934, 1933, 1932, 1931, 1930, 1929, 1928, 1927, 1926, 1925, 1924, 1923, 1921, 1920
338 BROOKS AVE	2020, 2017, 2010, 2006, 2005, 2004, 2003, 2001, 2000, 1999, 1996, 1995, 1992, 1991, 1990, 1986, 1985, 1981, 1980, 1976, 1975, 1972, 1971, 1970, 1969, 1967, 1966, 1965, 1964, 1963, 1962, 1961, 1960, 1958, 1957, 1956, 1955, 1954, 1952, 1951, 1950, 1949, 1948, 1947, 1946, 1945, 1944, 1942, 1940, 1939, 1938, 1937, 1936, 1935, 1934, 1933, 1932, 1931, 1930, 1929, 1928, 1927, 1926, 1925, 1924, 1923, 1921, 1920
338 BROOKS AVE	2017, 2014, 2010, 2006, 2005, 2004, 2003, 2001, 2000, 1999, 1996, 1995, 1992, 1991, 1990, 1986, 1985, 1981, 1980, 1976, 1975, 1972, 1971, 1970, 1969, 1967, 1966, 1965, 1964, 1963, 1962, 1961, 1960, 1958, 1957, 1956, 1955, 1954, 1952, 1951, 1950, 1949, 1948, 1947, 1946, 1945, 1944, 1942, 1940, 1939, 1938, 1937, 1936, 1935, 1934, 1933, 1932, 1931, 1930, 1929, 1928, 1927, 1926, 1925, 1924, 1923, 1921, 1920
338 BROOKS AVE	2020, 2017, 2014, 2006, 2005, 2004, 2003, 2001, 2000, 1999, 1996, 1995, 1992, 1991, 1990, 1986, 1985, 1981, 1980, 1976, 1975, 1972, 1971, 1970, 1969, 1967, 1966, 1965, 1964, 1963, 1962, 1961, 1960, 1958, 1957, 1956, 1955, 1954, 1952, 1951, 1950, 1949, 1948, 1947, 1946, 1945, 1944, 1942, 1940, 1939, 1938, 1937, 1936, 1935, 1934, 1933, 1932, 1931, 1930, 1929, 1928, 1927, 1926, 1925, 1924, 1923, 1921, 1920
338 BROOKS AVE	2020, 2017, 2014, 2010, 2006, 2005, 2004, 2003, 2001, 2000, 1999, 1996, 1995, 1992, 1991, 1990, 1986, 1985, 1981, 1980, 1976, 1975, 1972, 1971, 1970, 1969, 1967, 1966, 1965, 1964, 1963, 1962, 1961, 1960, 1958, 1957, 1956, 1955, 1952, 1951, 1950, 1949, 1948, 1947, 1946, 1945, 1944, 1942, 1940, 1939, 1938, 1937, 1936, 1935, 1934, 1933, 1932, 1931, 1930, 1929, 1928, 1927, 1926, 1925, 1924, 1923, 1921, 1920
338 BROOKS AVE	2020, 2017, 2014, 2010, 2006, 2005, 2004, 2003, 2001, 2000, 1999, 1996, 1995, 1992, 1991, 1990, 1986, 1985, 1981, 1980, 1976, 1975, 1972, 1971, 1970, 1969, 1967, 1966, 1965, 1964, 1963, 1962, 1961, 1960, 1957, 1956, 1955, 1954, 1952, 1951, 1950, 1949, 1948, 1947, 1946, 1945, 1944, 1942, 1940, 1939, 1938, 1937, 1936, 1935, 1934, 1933, 1932, 1931, 1930, 1929, 1928, 1927, 1926, 1925, 1924, 1923, 1921, 1920

FINDINGS

Address Researched	Address Not Identified in Research Source
338 BROOKS AVE	2020, 2017, 2014, 2010, 2006, 2005, 2004, 2003, 2001, 2000, 1999, 1996, 1995, 1992, 1991, 1990, 1986, 1985, 1981, 1980, 1976, 1975, 1972, 1971, 1970, 1969, 1967, 1966, 1965, 1964, 1963, 1961, 1960, 1958, 1957, 1956, 1955, 1954, 1952, 1951, 1950, 1949, 1948, 1947, 1946, 1945, 1944, 1942, 1940, 1939, 1938, 1937, 1936, 1935, 1934, 1933, 1932, 1931, 1930, 1929, 1928, 1927, 1926, 1925, 1924, 1923, 1921, 1920
338 BROOKS AVE	2020, 2017, 2014, 2010, 2006, 2005, 2004, 2003, 2001, 2000, 1999, 1996, 1995, 1992, 1991, 1990, 1986, 1985, 1981, 1980, 1976, 1975, 1972, 1971, 1970, 1969, 1967, 1966, 1965, 1964, 1963, 1962, 1961, 1960, 1958, 1957, 1956, 1955, 1954, 1952, 1951, 1950, 1949, 1948, 1947, 1946, 1945, 1944, 1942, 1940, 1939, 1938, 1937, 1936, 1935, 1934, 1933, 1932, 1931, 1930, 1929, 1927, 1926, 1925, 1924, 1923, 1921, 1920
338 BROOKS AVE	2020, 2017, 2014, 2010, 2006, 2005, 2004, 2003, 2001, 2000, 1999, 1996, 1995, 1992, 1991, 1990, 1986, 1985, 1981, 1980, 1976, 1975, 1972, 1971, 1970, 1969, 1967, 1966, 1965, 1964, 1963, 1962, 1961, 1960, 1958, 1957, 1956, 1955, 1954, 1952, 1951, 1950, 1949, 1948, 1947, 1946, 1945, 1944, 1942, 1940, 1939, 1938, 1937, 1936, 1935, 1934, 1932, 1931, 1930, 1929, 1928, 1927, 1926, 1925, 1924, 1923, 1921, 1920
338 INDIANA AVE	2020, 2017, 2014, 2010, 2006, 2005, 2004, 2003, 2001, 2000, 1999, 1996, 1995, 1992, 1991, 1990, 1986, 1985, 1981, 1980, 1976, 1975, 1972, 1971, 1970, 1969, 1967, 1966, 1965, 1964, 1963, 1962, 1961, 1960, 1958, 1957, 1956, 1955, 1954, 1952, 1951, 1950, 1949, 1948, 1947, 1946, 1945, 1944, 1942, 1940, 1939, 1938, 1937, 1936, 1935, 1934, 1932, 1931, 1930, 1929, 1928, 1927, 1926, 1925, 1924, 1923, 1921, 1920
338 INDIANA AVE	2020, 2017, 2014, 2010, 2006, 2005, 2004, 2003, 2001, 2000, 1999, 1996, 1995, 1992, 1991, 1990, 1986, 1985, 1981, 1980, 1976, 1975, 1972, 1971, 1970, 1969, 1967, 1966, 1965, 1964, 1963, 1962, 1961, 1960, 1958, 1957, 1956, 1955, 1954, 1952, 1951, 1950, 1949, 1948, 1947, 1946, 1945, 1944, 1942, 1940, 1939, 1938, 1937, 1936, 1935, 1934, 1933, 1932, 1931, 1930, 1929, 1927, 1926, 1925, 1924, 1923, 1921, 1920
338 INDIANA AVE	2020, 2017, 2014, 2010, 2006, 2005, 2004, 2003, 2001, 2000, 1999, 1996, 1995, 1992, 1991, 1990, 1986, 1985, 1981, 1980, 1976, 1975, 1972, 1971, 1970, 1969, 1967, 1966, 1965, 1964, 1963, 1962, 1961, 1960, 1958, 1957, 1956, 1955, 1954, 1952, 1951, 1950, 1949, 1948, 1947, 1946, 1945, 1944, 1942, 1940, 1939, 1938, 1937, 1935, 1934, 1933, 1932, 1931, 1930, 1929, 1928, 1927, 1926, 1925, 1924, 1923, 1921, 1920
338 INDIANA AVE	2020, 2017, 2014, 2010, 2006, 2005, 2004, 2003, 2001, 2000, 1999, 1996, 1995, 1992, 1991, 1990, 1986, 1985, 1981, 1980, 1976, 1975, 1972, 1971, 1970, 1969, 1967, 1966, 1965, 1964, 1963, 1962, 1961, 1960, 1958, 1957, 1956, 1955, 1952, 1951, 1950, 1949, 1948, 1947, 1946, 1945, 1944, 1942, 1940, 1939, 1938, 1937, 1936, 1935, 1934, 1933, 1932, 1931, 1930, 1929, 1928, 1927, 1926, 1925, 1924, 1923, 1921, 1920
338 INDIANA AVE	2020, 2017, 2010, 2006, 2005, 2004, 2003, 2001, 2000, 1999, 1996, 1995, 1992, 1991, 1990, 1986, 1985, 1981, 1980, 1976, 1975, 1972, 1971, 1970, 1969, 1967, 1966, 1965, 1964, 1963, 1962, 1961, 1960, 1958, 1957, 1956, 1955, 1954, 1952, 1951, 1950, 1949, 1948, 1947, 1946, 1945, 1944, 1942, 1940, 1939, 1938, 1937, 1936, 1935, 1934, 1933, 1932, 1931, 1930, 1929, 1928, 1927, 1926, 1925, 1924, 1923, 1921, 1920
338 INDIANA AVE	2020, 2017, 2014, 2010, 2006, 2004, 2003, 2001, 2000, 1999, 1996, 1995, 1992, 1991, 1990, 1986, 1985, 1981, 1980, 1976, 1975, 1972, 1971, 1970, 1969, 1967, 1966, 1965, 1964, 1963, 1962, 1961, 1960, 1958, 1957, 1956, 1955, 1954, 1952, 1951, 1950, 1949, 1948, 1947, 1946, 1945, 1944, 1942, 1940, 1939, 1938, 1937, 1936, 1935, 1934, 1933, 1932, 1931, 1930, 1929, 1928, 1927, 1926, 1925, 1924, 1923, 1921, 1920

FINDINGS

Address Researched	Address Not Identified in Research Source
338 INDIANA AVE	2020, 2017, 2014, 2010, 2005, 2004, 2003, 2001, 2000, 1999, 1996, 1995, 1992, 1991, 1990, 1986, 1985, 1981, 1980, 1976, 1975, 1972, 1971, 1970, 1969, 1967, 1966, 1965, 1964, 1963, 1962, 1961, 1960, 1958, 1957, 1956, 1955, 1954, 1952, 1951, 1950, 1949, 1948, 1947, 1946, 1945, 1944, 1942, 1940, 1939, 1938, 1937, 1936, 1935, 1934, 1933, 1932, 1931, 1930, 1929, 1928, 1927, 1926, 1925, 1924, 1923, 1921, 1920
338 INDIANA AVE	2020, 2017, 2014, 2010, 2006, 2005, 2004, 2003, 2001, 1999, 1996, 1995, 1992, 1991, 1990, 1986, 1985, 1981, 1980, 1976, 1975, 1972, 1971, 1970, 1969, 1967, 1966, 1965, 1964, 1963, 1962, 1961, 1960, 1958, 1957, 1956, 1955, 1954, 1952, 1951, 1950, 1949, 1948, 1947, 1946, 1945, 1944, 1942, 1940, 1939, 1938, 1937, 1936, 1935, 1934, 1933, 1932, 1931, 1930, 1929, 1928, 1927, 1926, 1925, 1924, 1923, 1921, 1920
338 INDIANA AVE	2020, 2017, 2014, 2010, 2006, 2005, 2004, 2003, 2001, 2000, 1999, 1996, 1992, 1991, 1990, 1986, 1985, 1981, 1980, 1976, 1975, 1972, 1971, 1970, 1969, 1967, 1966, 1965, 1964, 1963, 1962, 1961, 1960, 1958, 1957, 1956, 1955, 1954, 1952, 1951, 1950, 1949, 1948, 1947, 1946, 1945, 1944, 1942, 1940, 1939, 1938, 1937, 1936, 1935, 1934, 1933, 1932, 1931, 1930, 1929, 1928, 1927, 1926, 1925, 1924, 1923, 1921, 1920
338 INDIANA AVE	2020, 2017, 2014, 2010, 2006, 2005, 2004, 2003, 2001, 2000, 1999, 1996, 1995, 1991, 1990, 1986, 1985, 1981, 1980, 1976, 1975, 1972, 1971, 1970, 1969, 1967, 1966, 1965, 1964, 1963, 1962, 1961, 1960, 1958, 1957, 1956, 1955, 1954, 1952, 1951, 1950, 1949, 1948, 1947, 1946, 1945, 1944, 1942, 1940, 1939, 1938, 1937, 1936, 1935, 1934, 1933, 1932, 1931, 1930, 1929, 1928, 1927, 1926, 1925, 1924, 1923, 1921, 1920
338 VERNON AVE	2020, 2017, 2014, 2010, 2006, 2005, 2004, 2003, 2001, 2000, 1999, 1996, 1992, 1991, 1990, 1986, 1985, 1981, 1980, 1976, 1975, 1972, 1971, 1970, 1969, 1967, 1966, 1965, 1964, 1963, 1962, 1961, 1960, 1958, 1957, 1956, 1955, 1954, 1952, 1951, 1950, 1949, 1948, 1947, 1946, 1945, 1944, 1942, 1940, 1939, 1938, 1937, 1936, 1935, 1934, 1933, 1932, 1931, 1930, 1929, 1928, 1927, 1926, 1925, 1924, 1923, 1921, 1920
338 VERNON AVE	2020, 2017, 2014, 2010, 2006, 2005, 2004, 2003, 2001, 2000, 1999, 1996, 1995, 1991, 1990, 1986, 1985, 1981, 1980, 1976, 1975, 1972, 1971, 1970, 1969, 1967, 1966, 1965, 1964, 1963, 1962, 1961, 1960, 1958, 1957, 1956, 1955, 1954, 1952, 1951, 1950, 1949, 1948, 1947, 1946, 1945, 1944, 1942, 1940, 1939, 1938, 1937, 1936, 1935, 1934, 1933, 1932, 1931, 1930, 1929, 1928, 1927, 1926, 1925, 1924, 1923, 1921, 1920
338 VERNON AVE	2020, 2017, 2014, 2010, 2006, 2005, 2004, 2003, 2001, 2000, 1999, 1996, 1995, 1992, 1990, 1986, 1985, 1981, 1980, 1976, 1975, 1972, 1971, 1970, 1969, 1967, 1966, 1965, 1964, 1963, 1962, 1961, 1960, 1958, 1957, 1956, 1955, 1954, 1952, 1951, 1950, 1949, 1948, 1947, 1946, 1945, 1944, 1942, 1940, 1939, 1938, 1937, 1936, 1935, 1934, 1933, 1932, 1931, 1930, 1929, 1928, 1927, 1926, 1925, 1924, 1923, 1921, 1920
338 VERNON AVE	2020, 2017, 2014, 2010, 2006, 2005, 2004, 2003, 2001, 2000, 1999, 1996, 1995, 1992, 1991, 1990, 1986, 1985, 1981, 1980, 1976, 1972, 1971, 1970, 1969, 1967, 1966, 1965, 1964, 1963, 1962, 1961, 1960, 1958, 1957, 1956, 1955, 1954, 1952, 1951, 1950, 1949, 1948, 1947, 1946, 1945, 1944, 1942, 1940, 1939, 1938, 1937, 1936, 1935, 1934, 1933, 1932, 1931, 1930, 1929, 1928, 1927, 1926, 1925, 1924, 1923, 1921, 1920
338 VERNON AVE	2020, 2017, 2014, 2010, 2006, 2005, 2004, 2003, 2001, 2000, 1999, 1996, 1995, 1992, 1991, 1990, 1986, 1985, 1981, 1976, 1975, 1972, 1971, 1970, 1969, 1967, 1966, 1965, 1964, 1963, 1962, 1961, 1960, 1958, 1957, 1956, 1955, 1954, 1952, 1951, 1950, 1949, 1948, 1947, 1946, 1945, 1944, 1942, 1940, 1939, 1938, 1937, 1936, 1935, 1934, 1933, 1932, 1931, 1930, 1929, 1928, 1927, 1926, 1925, 1924, 1923, 1921, 1920

FINDINGS

Address Researched	Address Not Identified in Research Source
338 VERNON AVE	2020, 2017, 2014, 2010, 2006, 2005, 2004, 2003, 2001, 1999, 1996, 1995, 1992, 1991, 1990, 1986, 1985, 1981, 1980, 1976, 1975, 1972, 1971, 1970, 1969, 1967, 1966, 1965, 1964, 1963, 1962, 1961, 1960, 1958, 1957, 1956, 1955, 1954, 1952, 1951, 1950, 1949, 1948, 1947, 1946, 1945, 1944, 1942, 1940, 1939, 1938, 1937, 1936, 1935, 1934, 1933, 1932, 1931, 1930, 1929, 1928, 1927, 1926, 1925, 1924, 1923, 1921, 1920
338 VERNON AVE	2020, 2017, 2014, 2010, 2005, 2004, 2003, 2001, 2000, 1999, 1996, 1995, 1992, 1991, 1990, 1986, 1985, 1981, 1980, 1976, 1975, 1972, 1971, 1970, 1969, 1967, 1966, 1965, 1964, 1963, 1962, 1961, 1960, 1958, 1957, 1956, 1955, 1954, 1952, 1951, 1950, 1949, 1948, 1947, 1946, 1945, 1944, 1942, 1940, 1939, 1938, 1937, 1936, 1935, 1934, 1933, 1932, 1931, 1930, 1929, 1928, 1927, 1926, 1925, 1924, 1923, 1921, 1920
338 VERNON AVE	2017, 2014, 2010, 2006, 2005, 2004, 2003, 2001, 2000, 1999, 1996, 1995, 1992, 1991, 1990, 1986, 1985, 1981, 1980, 1976, 1975, 1972, 1971, 1970, 1969, 1967, 1966, 1965, 1964, 1963, 1962, 1961, 1960, 1958, 1957, 1956, 1955, 1954, 1952, 1951, 1950, 1949, 1948, 1947, 1946, 1945, 1944, 1942, 1940, 1939, 1938, 1937, 1936, 1935, 1934, 1933, 1932, 1931, 1930, 1929, 1928, 1927, 1926, 1925, 1924, 1923, 1921, 1920
338 VERNON AVE	2020, 2017, 2010, 2006, 2005, 2004, 2003, 2001, 2000, 1999, 1996, 1995, 1992, 1991, 1990, 1986, 1985, 1981, 1980, 1976, 1975, 1972, 1971, 1970, 1969, 1967, 1966, 1965, 1964, 1963, 1962, 1961, 1960, 1958, 1957, 1956, 1955, 1954, 1952, 1951, 1950, 1949, 1948, 1947, 1946, 1945, 1944, 1942, 1940, 1939, 1938, 1937, 1936, 1935, 1934, 1933, 1932, 1931, 1930, 1929, 1928, 1927, 1926, 1925, 1924, 1923, 1921, 1920
338 VERNON AVE	2020, 2017, 2014, 2006, 2005, 2004, 2003, 2001, 2000, 1999, 1996, 1995, 1992, 1991, 1990, 1986, 1985, 1981, 1980, 1976, 1975, 1972, 1971, 1970, 1969, 1967, 1966, 1965, 1964, 1963, 1962, 1961, 1960, 1958, 1957, 1956, 1955, 1954, 1952, 1951, 1950, 1949, 1948, 1947, 1946, 1945, 1944, 1942, 1940, 1939, 1938, 1937, 1936, 1935, 1934, 1933, 1932, 1931, 1930, 1929, 1928, 1927, 1926, 1925, 1924, 1923, 1921, 1920
338 VERNON AVE	2020, 2017, 2014, 2010, 2006, 2005, 2004, 2003, 2001, 2000, 1999, 1996, 1995, 1992, 1991, 1990, 1986, 1985, 1981, 1980, 1976, 1975, 1972, 1971, 1970, 1969, 1967, 1966, 1965, 1964, 1963, 1962, 1961, 1960, 1958, 1957, 1956, 1955, 1954, 1952, 1951, 1950, 1949, 1948, 1947, 1946, 1945, 1944, 1942, 1940, 1939, 1938, 1937, 1935, 1934, 1933, 1932, 1931, 1930, 1929, 1928, 1927, 1926, 1925, 1924, 1923, 1921, 1920
338 VERNON AVE	2020, 2017, 2014, 2010, 2006, 2005, 2004, 2003, 2001, 2000, 1999, 1996, 1995, 1992, 1991, 1990, 1986, 1985, 1981, 1980, 1976, 1975, 1972, 1971, 1970, 1969, 1967, 1966, 1965, 1964, 1963, 1962, 1961, 1960, 1958, 1957, 1956, 1955, 1954, 1952, 1951, 1950, 1949, 1948, 1947, 1946, 1945, 1944, 1942, 1940, 1939, 1938, 1937, 1936, 1935, 1934, 1932, 1931, 1930, 1929, 1928, 1927, 1926, 1925, 1924, 1923, 1921, 1920
338 VERNON AVE	2020, 2017, 2014, 2010, 2006, 2005, 2004, 2003, 2001, 2000, 1999, 1996, 1995, 1992, 1991, 1990, 1986, 1985, 1981, 1980, 1976, 1975, 1972, 1971, 1970, 1969, 1967, 1966, 1965, 1964, 1963, 1962, 1961, 1960, 1958, 1957, 1956, 1955, 1954, 1952, 1951, 1950, 1949, 1948, 1947, 1946, 1945, 1944, 1942, 1940, 1939, 1938, 1937, 1936, 1935, 1934, 1933, 1932, 1931, 1930, 1929, 1927, 1926, 1925, 1924, 1923, 1921, 1920

FINDINGS

Address Researched	Address Not Identified in Research Source
339 BROOKS AVE	2020, 2017, 2014, 2010, 2006, 2005, 2004, 2003, 2001, 2000, 1999, 1996, 1995, 1992, 1991, 1990, 1986, 1985, 1981, 1980, 1976, 1975, 1972, 1971, 1970, 1969, 1967, 1966, 1965, 1964, 1963, 1962, 1961, 1960, 1958, 1957, 1956, 1955, 1954, 1952, 1951, 1950, 1949, 1948, 1947, 1946, 1945, 1944, 1942, 1940, 1939, 1938, 1937, 1936, 1935, 1934, 1932, 1931, 1930, 1929, 1928, 1927, 1926, 1925, 1924, 1923, 1921, 1920
339 BROOKS AVE	2020, 2017, 2014, 2010, 2006, 2005, 2004, 2003, 2001, 2000, 1999, 1996, 1995, 1992, 1991, 1990, 1986, 1985, 1981, 1980, 1976, 1975, 1972, 1971, 1970, 1969, 1967, 1966, 1965, 1964, 1963, 1962, 1961, 1960, 1958, 1957, 1956, 1955, 1954, 1952, 1951, 1950, 1949, 1948, 1947, 1946, 1945, 1944, 1942, 1940, 1939, 1938, 1937, 1936, 1935, 1934, 1933, 1932, 1931, 1930, 1929, 1927, 1926, 1925, 1924, 1923, 1921, 1920
339 BROOKS AVE	2020, 2017, 2014, 2010, 2006, 2005, 2004, 2003, 2001, 2000, 1999, 1996, 1995, 1992, 1991, 1990, 1986, 1985, 1981, 1980, 1976, 1975, 1972, 1971, 1970, 1969, 1967, 1966, 1965, 1964, 1963, 1962, 1961, 1960, 1957, 1956, 1955, 1954, 1952, 1951, 1950, 1949, 1948, 1947, 1946, 1945, 1944, 1942, 1940, 1939, 1938, 1937, 1936, 1935, 1934, 1933, 1932, 1931, 1930, 1929, 1928, 1927, 1926, 1925, 1924, 1923, 1921, 1920
339 BROOKS AVE	2020, 2017, 2014, 2010, 2006, 2005, 2004, 2003, 2001, 2000, 1999, 1996, 1995, 1992, 1991, 1990, 1986, 1985, 1981, 1980, 1976, 1975, 1972, 1971, 1970, 1969, 1967, 1966, 1965, 1964, 1963, 1962, 1961, 1960, 1958, 1957, 1956, 1955, 1952, 1951, 1950, 1949, 1948, 1947, 1946, 1945, 1944, 1942, 1940, 1939, 1938, 1937, 1936, 1935, 1934, 1933, 1932, 1931, 1930, 1929, 1928, 1927, 1926, 1925, 1924, 1923, 1921, 1920
339 BROOKS AVE	2020, 2017, 2014, 2010, 2006, 2005, 2004, 2003, 2001, 2000, 1999, 1996, 1995, 1992, 1991, 1990, 1986, 1985, 1981, 1980, 1976, 1975, 1972, 1971, 1970, 1969, 1967, 1966, 1965, 1964, 1963, 1961, 1960, 1958, 1957, 1956, 1955, 1954, 1952, 1951, 1950, 1949, 1948, 1947, 1946, 1945, 1944, 1942, 1940, 1939, 1938, 1937, 1936, 1935, 1934, 1933, 1932, 1931, 1930, 1929, 1928, 1927, 1926, 1925, 1924, 1923, 1921, 1920
339 BROOKS AVE	2020, 2017, 2010, 2006, 2005, 2004, 2003, 2001, 2000, 1999, 1996, 1995, 1992, 1991, 1990, 1986, 1985, 1981, 1980, 1976, 1975, 1972, 1971, 1970, 1969, 1967, 1966, 1965, 1964, 1963, 1962, 1961, 1960, 1958, 1957, 1956, 1955, 1954, 1952, 1951, 1950, 1949, 1948, 1947, 1946, 1945, 1944, 1942, 1940, 1939, 1938, 1937, 1936, 1935, 1934, 1933, 1932, 1931, 1930, 1929, 1928, 1927, 1926, 1925, 1924, 1923, 1921, 1920
339 BROOKS AVE	2020, 2017, 2014, 2010, 2005, 2004, 2003, 2001, 2000, 1999, 1996, 1995, 1992, 1991, 1990, 1986, 1985, 1981, 1980, 1976, 1975, 1972, 1971, 1970, 1969, 1967, 1966, 1965, 1964, 1963, 1962, 1961, 1960, 1958, 1957, 1956, 1955, 1954, 1952, 1951, 1950, 1949, 1948, 1947, 1946, 1945, 1944, 1942, 1940, 1939, 1938, 1937, 1936, 1935, 1934, 1933, 1932, 1931, 1930, 1929, 1928, 1927, 1926, 1925, 1924, 1923, 1921, 1920
339 BROOKS AVE	2020, 2017, 2014, 2010, 2006, 2004, 2003, 2001, 2000, 1999, 1996, 1995, 1992, 1991, 1990, 1986, 1985, 1981, 1980, 1976, 1975, 1972, 1971, 1970, 1969, 1967, 1966, 1965, 1964, 1963, 1962, 1961, 1960, 1958, 1957, 1956, 1955, 1954, 1952, 1951, 1950, 1949, 1948, 1947, 1946, 1945, 1944, 1942, 1940, 1939, 1938, 1937, 1936, 1935, 1934, 1933, 1932, 1931, 1930, 1929, 1928, 1927, 1926, 1925, 1924, 1923, 1921, 1920
339 BROOKS AVE	2020, 2017, 2014, 2010, 2006, 2005, 2004, 2003, 2001, 1999, 1996, 1995, 1992, 1991, 1990, 1986, 1985, 1981, 1980, 1976, 1975, 1972, 1971, 1970, 1969, 1967, 1966, 1965, 1964, 1963, 1962, 1961, 1960, 1958, 1957, 1956, 1955, 1954, 1952, 1951, 1950, 1949, 1948, 1947, 1946, 1945, 1944, 1942, 1940, 1939, 1938, 1937, 1936, 1935, 1934, 1933, 1932, 1931, 1930, 1929, 1928, 1927, 1926, 1925, 1924, 1923, 1921, 1920

FINDINGS

Address Researched	Address Not Identified in Research Source
339 BROOKS AVE	2020, 2017, 2014, 2010, 2006, 2005, 2004, 2003, 2001, 2000, 1999, 1996, 1995, 1992, 1991, 1990, 1986, 1985, 1981, 1976, 1975, 1972, 1971, 1970, 1969, 1967, 1966, 1965, 1964, 1963, 1962, 1961, 1960, 1958, 1957, 1956, 1955, 1954, 1952, 1951, 1950, 1949, 1948, 1947, 1946, 1945, 1944, 1942, 1940, 1939, 1938, 1937, 1936, 1935, 1934, 1933, 1932, 1931, 1930, 1929, 1928, 1927, 1926, 1925, 1924, 1923, 1921, 1920
798 MAIN ST	2017, 2014, 2010, 2006, 2005, 2004, 2003, 2001, 2000, 1999, 1996, 1995, 1992, 1991, 1990, 1986, 1985, 1981, 1980, 1976, 1975, 1972, 1971, 1970, 1969, 1967, 1966, 1965, 1964, 1963, 1962, 1961, 1960, 1958, 1957, 1956, 1955, 1954, 1952, 1951, 1950, 1949, 1948, 1947, 1946, 1945, 1944, 1942, 1940, 1939, 1938, 1937, 1936, 1935, 1934, 1933, 1932, 1931, 1930, 1929, 1928, 1927, 1926, 1925, 1924, 1923, 1921, 1920
798 MAIN ST	2020, 2017, 2014, 2006, 2005, 2004, 2003, 2001, 2000, 1999, 1996, 1995, 1992, 1991, 1990, 1986, 1985, 1981, 1980, 1976, 1975, 1972, 1971, 1970, 1969, 1967, 1966, 1965, 1964, 1963, 1962, 1961, 1960, 1958, 1957, 1956, 1955, 1954, 1952, 1951, 1950, 1949, 1948, 1947, 1946, 1945, 1944, 1942, 1940, 1939, 1938, 1937, 1936, 1935, 1934, 1933, 1932, 1931, 1930, 1929, 1928, 1927, 1926, 1925, 1924, 1923, 1921, 1920
798 MAIN ST	2020, 2017, 2014, 2010, 2006, 2005, 2004, 2003, 2001, 2000, 1999, 1996, 1995, 1992, 1991, 1990, 1986, 1985, 1981, 1976, 1975, 1972, 1971, 1970, 1969, 1967, 1966, 1965, 1964, 1963, 1962, 1961, 1960, 1958, 1957, 1956, 1955, 1954, 1952, 1951, 1950, 1949, 1948, 1947, 1946, 1945, 1944, 1942, 1940, 1939, 1938, 1937, 1936, 1935, 1934, 1933, 1932, 1931, 1930, 1929, 1928, 1927, 1926, 1925, 1924, 1923, 1921, 1920
798 MAIN ST	2020, 2017, 2014, 2010, 2006, 2005, 2004, 2003, 2001, 2000, 1999, 1996, 1992, 1991, 1990, 1986, 1985, 1981, 1980, 1976, 1975, 1972, 1971, 1970, 1969, 1967, 1966, 1965, 1964, 1963, 1962, 1961, 1960, 1958, 1957, 1956, 1955, 1954, 1952, 1951, 1950, 1949, 1948, 1947, 1946, 1945, 1944, 1942, 1940, 1939, 1938, 1937, 1936, 1935, 1934, 1933, 1932, 1931, 1930, 1929, 1928, 1927, 1926, 1925, 1924, 1923, 1921, 1920
798 MAIN ST	2020, 2017, 2014, 2010, 2006, 2005, 2004, 2003, 2001, 2000, 1999, 1996, 1995, 1992, 1990, 1986, 1985, 1981, 1980, 1976, 1975, 1972, 1971, 1970, 1969, 1967, 1966, 1965, 1964, 1963, 1962, 1961, 1960, 1958, 1957, 1956, 1955, 1954, 1952, 1951, 1950, 1949, 1948, 1947, 1946, 1945, 1944, 1942, 1940, 1939, 1938, 1937, 1936, 1935, 1934, 1933, 1932, 1931, 1930, 1929, 1928, 1927, 1926, 1925, 1924, 1923, 1921, 1920
798 MAIN ST	2020, 2017, 2014, 2010, 2006, 2005, 2004, 2003, 2001, 2000, 1999, 1996, 1995, 1992, 1991, 1990, 1986, 1985, 1981, 1980, 1976, 1975, 1972, 1971, 1970, 1969, 1967, 1966, 1965, 1964, 1963, 1962, 1961, 1960, 1958, 1957, 1956, 1955, 1954, 1952, 1951, 1950, 1949, 1948, 1947, 1946, 1945, 1944, 1942, 1940, 1939, 1938, 1937, 1936, 1935, 1934, 1933, 1932, 1931, 1930, 1929, 1928, 1927, 1926, 1925, 1924, 1923, 1921, 1920
798 MAIN ST	2020, 2017, 2014, 2010, 2006, 2005, 2004, 2003, 2001, 2000, 1999, 1996, 1995, 1992, 1991, 1990, 1986, 1985, 1981, 1980, 1976, 1975, 1972, 1971, 1970, 1969, 1967, 1966, 1965, 1964, 1963, 1962, 1961, 1960, 1958, 1957, 1956, 1955, 1954, 1952, 1951, 1950, 1949, 1948, 1947, 1946, 1945, 1944, 1942, 1940, 1939, 1938, 1937, 1936, 1935, 1934, 1933, 1932, 1931, 1930, 1929, 1928, 1927, 1926, 1925, 1924, 1923, 1921, 1920
799 MAIN ST	2020, 2017, 2014, 2010, 2006, 2005, 2004, 2003, 2001, 2000, 1999, 1996, 1995, 1992, 1991, 1990, 1986, 1985, 1981, 1976, 1975, 1972, 1971, 1970, 1969, 1967, 1966, 1965, 1964, 1963, 1962, 1961, 1960, 1958, 1957, 1956, 1955, 1954, 1952, 1951, 1950, 1949, 1948, 1947, 1946, 1945, 1944, 1942, 1940, 1939, 1938, 1937, 1936, 1935, 1934, 1933, 1932, 1931, 1930, 1929, 1928, 1927, 1926, 1925, 1924, 1923, 1921, 1920

FINDINGS

Address Researched	Address Not Identified in Research Source
799 MAIN ST	2020, 2017, 2014, 2006, 2005, 2004, 2003, 2001, 2000, 1999, 1996, 1995, 1992, 1991, 1990, 1986, 1985, 1981, 1980, 1976, 1975, 1972, 1971, 1970, 1969, 1967, 1966, 1965, 1964, 1963, 1962, 1961, 1960, 1958, 1957, 1956, 1955, 1954, 1952, 1951, 1950, 1949, 1948, 1947, 1946, 1945, 1944, 1942, 1940, 1939, 1938, 1937, 1936, 1935, 1934, 1933, 1932, 1931, 1930, 1929, 1928, 1927, 1926, 1925, 1924, 1923, 1921, 1920
799 MAIN ST	2020, 2017, 2010, 2006, 2005, 2004, 2003, 2001, 2000, 1999, 1996, 1995, 1992, 1991, 1990, 1986, 1985, 1981, 1980, 1976, 1975, 1972, 1971, 1970, 1969, 1967, 1966, 1965, 1964, 1963, 1962, 1961, 1960, 1958, 1957, 1956, 1955, 1954, 1952, 1951, 1950, 1949, 1948, 1947, 1946, 1945, 1944, 1942, 1940, 1939, 1938, 1937, 1936, 1935, 1934, 1933, 1932, 1931, 1930, 1929, 1928, 1927, 1926, 1925, 1924, 1923, 1921, 1920
799 MAIN ST	2020, 2017, 2014, 2010, 2006, 2004, 2003, 2001, 2000, 1999, 1996, 1995, 1992, 1991, 1990, 1986, 1985, 1981, 1980, 1976, 1975, 1972, 1971, 1970, 1969, 1967, 1966, 1965, 1964, 1963, 1962, 1961, 1960, 1958, 1957, 1956, 1955, 1954, 1952, 1951, 1950, 1949, 1948, 1947, 1946, 1945, 1944, 1942, 1940, 1939, 1938, 1937, 1936, 1935, 1934, 1933, 1932, 1931, 1930, 1929, 1928, 1927, 1926, 1925, 1924, 1923, 1921, 1920
800 4TH AVE	2020, 2017, 2014, 2010, 2006, 2005, 2004, 2003, 2001, 2000, 1999, 1996, 1995, 1992, 1991, 1990, 1986, 1985, 1981, 1980, 1976, 1975, 1972, 1971, 1970, 1969, 1967, 1966, 1965, 1964, 1963, 1962, 1961, 1960, 1958, 1957, 1956, 1955, 1954, 1952, 1951, 1950, 1949, 1948, 1947, 1946, 1945, 1944, 1942, 1940, 1939, 1938, 1937, 1936, 1935, 1934, 1933, 1932, 1931, 1930, 1929, 1928, 1927, 1926, 1925, 1923, 1921, 1920
800 HAMPTON DR	2020, 2017, 2014, 2010, 2006, 2004, 2003, 2001, 2000, 1999, 1996, 1995, 1992, 1991, 1990, 1986, 1985, 1981, 1980, 1976, 1975, 1972, 1971, 1970, 1969, 1967, 1966, 1965, 1964, 1963, 1962, 1961, 1960, 1958, 1957, 1956, 1955, 1954, 1952, 1951, 1950, 1949, 1948, 1947, 1946, 1945, 1944, 1942, 1940, 1939, 1938, 1937, 1936, 1935, 1934, 1933, 1932, 1931, 1930, 1929, 1928, 1927, 1926, 1925, 1924, 1923, 1921, 1920
800 HAMPTON DR	2020, 2017, 2014, 2010, 2005, 2004, 2003, 2001, 2000, 1999, 1996, 1995, 1992, 1991, 1990, 1986, 1985, 1981, 1980, 1976, 1975, 1972, 1971, 1970, 1969, 1967, 1966, 1965, 1964, 1963, 1962, 1961, 1960, 1958, 1957, 1956, 1955, 1954, 1952, 1951, 1950, 1949, 1948, 1947, 1946, 1945, 1944, 1942, 1940, 1939, 1938, 1937, 1936, 1935, 1934, 1933, 1932, 1931, 1930, 1929, 1928, 1927, 1926, 1925, 1924, 1923, 1921, 1920
800 HAMPTON DR	2020, 2017, 2014, 2006, 2005, 2004, 2003, 2001, 2000, 1999, 1996, 1995, 1992, 1991, 1990, 1986, 1985, 1981, 1980, 1976, 1975, 1972, 1971, 1970, 1969, 1967, 1966, 1965, 1964, 1963, 1962, 1961, 1960, 1958, 1957, 1956, 1955, 1954, 1952, 1951, 1950, 1949, 1948, 1947, 1946, 1945, 1944, 1942, 1940, 1939, 1938, 1937, 1936, 1935, 1934, 1933, 1932, 1931, 1930, 1929, 1928, 1927, 1926, 1925, 1924, 1923, 1921, 1920
800 HAMPTON DR	2020, 2017, 2010, 2006, 2005, 2004, 2003, 2001, 2000, 1999, 1996, 1995, 1992, 1991, 1990, 1986, 1985, 1981, 1980, 1976, 1975, 1972, 1971, 1970, 1969, 1967, 1966, 1965, 1964, 1963, 1962, 1961, 1960, 1958, 1957, 1956, 1955, 1954, 1952, 1951, 1950, 1949, 1948, 1947, 1946, 1945, 1944, 1942, 1940, 1939, 1938, 1937, 1936, 1935, 1934, 1933, 1932, 1931, 1930, 1929, 1928, 1927, 1926, 1925, 1924, 1923, 1921, 1920
800 HAMPTON DR STE B	2017, 2014, 2010, 2006, 2005, 2004, 2003, 2001, 2000, 1999, 1996, 1995, 1992, 1991, 1990, 1986, 1985, 1981, 1980, 1976, 1975, 1972, 1971, 1970, 1969, 1967, 1966, 1965, 1964, 1963, 1962, 1961, 1960, 1958, 1957, 1956, 1955, 1954, 1952, 1951, 1950, 1949, 1948, 1947, 1946, 1945, 1944, 1942, 1940, 1939, 1938, 1937, 1936, 1935, 1934, 1933, 1932, 1931, 1930, 1929, 1928, 1927, 1926, 1925, 1924, 1923, 1921, 1920

FINDINGS

Address Researched	Address Not Identified in Research Source
800 HAMPTON DR STE F	2017, 2014, 2010, 2006, 2005, 2004, 2003, 2001, 2000, 1999, 1996, 1995, 1992, 1991, 1990, 1986, 1985, 1981, 1980, 1976, 1975, 1972, 1971, 1970, 1969, 1967, 1966, 1965, 1964, 1963, 1962, 1961, 1960, 1958, 1957, 1956, 1955, 1954, 1952, 1951, 1950, 1949, 1948, 1947, 1946, 1945, 1944, 1942, 1940, 1939, 1938, 1937, 1936, 1935, 1934, 1933, 1932, 1931, 1930, 1929, 1928, 1927, 1926, 1925, 1924, 1923, 1921, 1920
800 HAMPTON DR STE G	2017, 2014, 2010, 2006, 2005, 2004, 2003, 2001, 2000, 1999, 1996, 1995, 1992, 1991, 1990, 1986, 1985, 1981, 1980, 1976, 1975, 1972, 1971, 1970, 1969, 1967, 1966, 1965, 1964, 1963, 1962, 1961, 1960, 1958, 1957, 1956, 1955, 1954, 1952, 1951, 1950, 1949, 1948, 1947, 1946, 1945, 1944, 1942, 1940, 1939, 1938, 1937, 1936, 1935, 1934, 1933, 1932, 1931, 1930, 1929, 1928, 1927, 1926, 1925, 1924, 1923, 1921, 1920
800 MAIN	2020, 2017, 2014, 2010, 2006, 2005, 2004, 2003, 2001, 1999, 1996, 1995, 1992, 1991, 1990, 1986, 1985, 1981, 1980, 1976, 1975, 1972, 1971, 1970, 1969, 1967, 1966, 1965, 1964, 1963, 1962, 1961, 1960, 1958, 1957, 1956, 1955, 1954, 1952, 1951, 1950, 1949, 1948, 1947, 1946, 1945, 1944, 1942, 1940, 1939, 1938, 1937, 1936, 1935, 1934, 1933, 1932, 1931, 1930, 1929, 1928, 1927, 1926, 1925, 1924, 1923, 1921, 1920
800 MAIN	2020, 2017, 2014, 2010, 2006, 2005, 2004, 2003, 2001, 2000, 1999, 1996, 1995, 1992, 1991, 1990, 1986, 1985, 1981, 1980, 1976, 1975, 1972, 1971, 1970, 1969, 1967, 1966, 1965, 1964, 1963, 1962, 1961, 1960, 1958, 1957, 1956, 1955, 1954, 1952, 1951, 1950, 1949, 1948, 1947, 1946, 1945, 1944, 1942, 1940, 1939, 1938, 1937, 1935, 1934, 1933, 1932, 1931, 1930, 1929, 1928, 1927, 1926, 1925, 1924, 1923, 1921, 1920
800 MAIN ST	2020, 2017, 2014, 2010, 2005, 2004, 2003, 2001, 2000, 1999, 1996, 1995, 1992, 1991, 1990, 1986, 1985, 1981, 1980, 1976, 1975, 1972, 1971, 1970, 1969, 1967, 1966, 1965, 1964, 1963, 1962, 1961, 1960, 1958, 1957, 1956, 1955, 1954, 1952, 1951, 1950, 1949, 1948, 1947, 1946, 1945, 1944, 1942, 1940, 1939, 1938, 1937, 1936, 1935, 1934, 1933, 1932, 1931, 1930, 1929, 1928, 1927, 1926, 1925, 1924, 1923, 1921, 1920
800 MAIN ST	2020, 2017, 2014, 2010, 2006, 2004, 2003, 2001, 2000, 1999, 1996, 1995, 1992, 1991, 1990, 1986, 1985, 1981, 1980, 1976, 1975, 1972, 1971, 1970, 1969, 1967, 1966, 1965, 1964, 1963, 1962, 1961, 1960, 1958, 1957, 1956, 1955, 1954, 1952, 1951, 1950, 1949, 1948, 1947, 1946, 1945, 1944, 1942, 1940, 1939, 1938, 1937, 1936, 1935, 1934, 1933, 1932, 1931, 1930, 1929, 1928, 1927, 1926, 1925, 1924, 1923, 1921, 1920
800 MAIN ST	2020, 2017, 2014, 2006, 2005, 2004, 2003, 2001, 2000, 1999, 1996, 1995, 1992, 1991, 1990, 1986, 1985, 1981, 1980, 1976, 1975, 1972, 1971, 1970, 1969, 1967, 1966, 1965, 1964, 1963, 1962, 1961, 1960, 1958, 1957, 1956, 1955, 1954, 1952, 1951, 1950, 1949, 1948, 1947, 1946, 1945, 1944, 1942, 1940, 1939, 1938, 1937, 1936, 1935, 1934, 1933, 1932, 1931, 1930, 1929, 1928, 1927, 1926, 1925, 1924, 1923, 1921, 1920
800 MAIN ST	2020, 2017, 2010, 2006, 2005, 2004, 2003, 2001, 2000, 1999, 1996, 1995, 1992, 1991, 1990, 1986, 1985, 1981, 1980, 1976, 1975, 1972, 1971, 1970, 1969, 1967, 1966, 1965, 1964, 1963, 1962, 1961, 1960, 1958, 1957, 1956, 1955, 1954, 1952, 1951, 1950, 1949, 1948, 1947, 1946, 1945, 1944, 1942, 1940, 1939, 1938, 1937, 1936, 1935, 1934, 1933, 1932, 1931, 1930, 1929, 1928, 1927, 1926, 1925, 1924, 1923, 1921, 1920
800 MAIN ST	2020, 2017, 2014, 2010, 2006, 2005, 2004, 2003, 2001, 2000, 1999, 1996, 1995, 1992, 1991, 1990, 1986, 1985, 1981, 1980, 1976, 1972, 1971, 1970, 1969, 1967, 1966, 1965, 1964, 1963, 1962, 1961, 1960, 1958, 1957, 1956, 1955, 1954, 1952, 1951, 1950, 1949, 1948, 1947, 1946, 1945, 1944, 1942, 1940, 1939, 1938, 1937, 1936, 1935, 1934, 1933, 1932, 1931, 1930, 1929, 1928, 1927, 1926, 1925, 1924, 1923, 1921, 1920

FINDINGS

Address Researched	Address Not Identified in Research Source
800 MAIN ST	2020, 2017, 2014, 2010, 2006, 2005, 2004, 2003, 2001, 2000, 1999, 1996, 1995, 1992, 1990, 1986, 1985, 1981, 1980, 1976, 1975, 1972, 1971, 1970, 1969, 1967, 1966, 1965, 1964, 1963, 1962, 1961, 1960, 1958, 1957, 1956, 1955, 1954, 1952, 1951, 1950, 1949, 1948, 1947, 1946, 1945, 1944, 1942, 1940, 1939, 1938, 1937, 1936, 1935, 1934, 1933, 1932, 1931, 1930, 1929, 1928, 1927, 1926, 1925, 1924, 1923, 1921, 1920
800 MAIN ST	2020, 2017, 2014, 2010, 2006, 2005, 2004, 2003, 2001, 2000, 1999, 1996, 1992, 1991, 1990, 1986, 1985, 1981, 1980, 1976, 1975, 1972, 1971, 1970, 1969, 1967, 1966, 1965, 1964, 1963, 1962, 1961, 1960, 1958, 1957, 1956, 1955, 1954, 1952, 1951, 1950, 1949, 1948, 1947, 1946, 1945, 1944, 1942, 1940, 1939, 1938, 1937, 1936, 1935, 1934, 1933, 1932, 1931, 1930, 1929, 1928, 1927, 1926, 1925, 1924, 1923, 1921, 1920
800 PACIFIC AVE	2020, 2017, 2014, 2010, 2006, 2005, 2004, 2003, 2001, 2000, 1999, 1996, 1995, 1992, 1991, 1990, 1986, 1985, 1981, 1980, 1976, 1972, 1971, 1970, 1969, 1967, 1966, 1965, 1964, 1963, 1962, 1961, 1960, 1958, 1957, 1956, 1955, 1954, 1952, 1951, 1950, 1949, 1948, 1947, 1946, 1945, 1944, 1942, 1940, 1939, 1938, 1937, 1936, 1935, 1934, 1933, 1932, 1931, 1930, 1929, 1928, 1927, 1926, 1925, 1924, 1923, 1921, 1920
800 PACIFIC AVE	2020, 2017, 2014, 2010, 2006, 2005, 2004, 2003, 2001, 2000, 1999, 1996, 1995, 1992, 1991, 1990, 1986, 1985, 1981, 1980, 1976, 1975, 1972, 1971, 1969, 1967, 1966, 1965, 1964, 1963, 1962, 1961, 1960, 1958, 1957, 1956, 1955, 1954, 1952, 1951, 1950, 1949, 1948, 1947, 1946, 1945, 1944, 1942, 1940, 1939, 1938, 1937, 1936, 1935, 1934, 1933, 1932, 1931, 1930, 1929, 1928, 1927, 1926, 1925, 1924, 1923, 1921, 1920
800 PACIFIC AVE	2020, 2017, 2010, 2006, 2005, 2004, 2003, 2001, 2000, 1999, 1996, 1995, 1992, 1991, 1990, 1986, 1985, 1981, 1980, 1976, 1975, 1972, 1971, 1970, 1969, 1967, 1966, 1965, 1964, 1963, 1962, 1961, 1960, 1958, 1957, 1956, 1955, 1954, 1952, 1951, 1950, 1949, 1948, 1947, 1946, 1945, 1944, 1942, 1940, 1939, 1938, 1937, 1936, 1935, 1934, 1933, 1932, 1931, 1930, 1929, 1928, 1927, 1926, 1925, 1924, 1923, 1921, 1920
800 PACIFIC AVE	2020, 2017, 2014, 2006, 2005, 2004, 2003, 2001, 2000, 1999, 1996, 1995, 1992, 1991, 1990, 1986, 1985, 1981, 1980, 1976, 1975, 1972, 1971, 1970, 1969, 1967, 1966, 1965, 1964, 1963, 1962, 1961, 1960, 1958, 1957, 1956, 1955, 1954, 1952, 1951, 1950, 1949, 1948, 1947, 1946, 1945, 1944, 1942, 1940, 1939, 1938, 1937, 1936, 1935, 1934, 1933, 1932, 1931, 1930, 1929, 1928, 1927, 1926, 1925, 1924, 1923, 1921, 1920
800 PACIFIC AVE	2017, 2014, 2010, 2006, 2005, 2004, 2003, 2001, 2000, 1999, 1996, 1995, 1992, 1991, 1990, 1986, 1985, 1981, 1980, 1976, 1975, 1972, 1971, 1970, 1969, 1967, 1966, 1965, 1964, 1963, 1962, 1961, 1960, 1958, 1957, 1956, 1955, 1954, 1952, 1951, 1950, 1949, 1948, 1947, 1946, 1945, 1944, 1942, 1940, 1939, 1938, 1937, 1936, 1935, 1934, 1933, 1932, 1931, 1930, 1929, 1928, 1927, 1926, 1925, 1924, 1923, 1921, 1920
800 PACIFIC AVE	2020, 2017, 2014, 2010, 2005, 2004, 2003, 2001, 2000, 1999, 1996, 1995, 1992, 1991, 1990, 1986, 1985, 1981, 1980, 1976, 1975, 1972, 1971, 1970, 1969, 1967, 1966, 1965, 1964, 1963, 1962, 1961, 1960, 1958, 1957, 1956, 1955, 1954, 1952, 1951, 1950, 1949, 1948, 1947, 1946, 1945, 1944, 1942, 1940, 1939, 1938, 1937, 1936, 1935, 1934, 1933, 1932, 1931, 1930, 1929, 1928, 1927, 1926, 1925, 1924, 1923, 1921, 1920
800 PACIFIC AVE	2020, 2017, 2014, 2010, 2006, 2004, 2003, 2001, 2000, 1999, 1996, 1995, 1992, 1991, 1990, 1986, 1985, 1981, 1980, 1976, 1975, 1972, 1971, 1970, 1969, 1967, 1966, 1965, 1964, 1963, 1962, 1961, 1960, 1958, 1957, 1956, 1955, 1954, 1952, 1951, 1950, 1949, 1948, 1947, 1946, 1945, 1944, 1942, 1940, 1939, 1938, 1937, 1936, 1935, 1934, 1933, 1932, 1931, 1930, 1929, 1928, 1927, 1926, 1925, 1924, 1923, 1921, 1920

FINDINGS

Address Researched	Address Not Identified in Research Source
800 PACIFIC AVE	2020, 2017, 2014, 2010, 2006, 2005, 2004, 2003, 2001, 1999, 1996, 1995, 1992, 1991, 1990, 1986, 1985, 1981, 1980, 1976, 1975, 1972, 1971, 1970, 1969, 1967, 1966, 1965, 1964, 1963, 1962, 1961, 1960, 1958, 1957, 1956, 1955, 1954, 1952, 1951, 1950, 1949, 1948, 1947, 1946, 1945, 1944, 1942, 1940, 1939, 1938, 1937, 1936, 1935, 1934, 1933, 1932, 1931, 1930, 1929, 1928, 1927, 1926, 1925, 1924, 1923, 1921, 1920
800 PACIFIC AVE	2020, 2017, 2014, 2010, 2006, 2005, 2004, 2003, 2001, 2000, 1999, 1996, 1995, 1992, 1991, 1990, 1986, 1985, 1981, 1980, 1976, 1975, 1972, 1971, 1970, 1969, 1967, 1966, 1965, 1964, 1963, 1962, 1961, 1960, 1957, 1956, 1955, 1954, 1952, 1951, 1950, 1949, 1948, 1947, 1946, 1945, 1944, 1942, 1940, 1939, 1938, 1937, 1936, 1935, 1934, 1933, 1932, 1931, 1930, 1929, 1928, 1927, 1926, 1925, 1924, 1923, 1921, 1920
800 PACIFIC AVE	2020, 2017, 2014, 2010, 2006, 2005, 2004, 2003, 2001, 2000, 1999, 1996, 1995, 1992, 1991, 1990, 1986, 1985, 1981, 1980, 1976, 1975, 1972, 1971, 1970, 1969, 1967, 1966, 1965, 1964, 1963, 1961, 1960, 1958, 1957, 1956, 1955, 1954, 1952, 1951, 1950, 1949, 1948, 1947, 1946, 1945, 1944, 1942, 1940, 1939, 1938, 1937, 1936, 1935, 1934, 1933, 1932, 1931, 1930, 1929, 1928, 1927, 1926, 1925, 1924, 1923, 1921, 1920
800 PACIFIC AVE	2020, 2017, 2014, 2010, 2006, 2005, 2004, 2003, 2001, 2000, 1999, 1996, 1995, 1992, 1991, 1990, 1986, 1985, 1981, 1980, 1976, 1975, 1972, 1971, 1970, 1969, 1967, 1966, 1964, 1963, 1962, 1961, 1960, 1958, 1957, 1956, 1955, 1954, 1952, 1951, 1950, 1949, 1948, 1947, 1946, 1945, 1944, 1942, 1940, 1939, 1938, 1937, 1936, 1935, 1934, 1933, 1932, 1931, 1930, 1929, 1928, 1927, 1926, 1925, 1924, 1923, 1921, 1920
801 MAIN ST	2020, 2017, 2014, 2010, 2006, 2005, 2004, 2003, 2001, 2000, 1999, 1996, 1995, 1992, 1991, 1990, 1986, 1985, 1981, 1980, 1975, 1972, 1971, 1970, 1969, 1967, 1966, 1965, 1964, 1963, 1962, 1961, 1960, 1958, 1957, 1956, 1955, 1954, 1952, 1951, 1950, 1949, 1948, 1947, 1946, 1945, 1944, 1942, 1940, 1939, 1938, 1937, 1936, 1935, 1934, 1933, 1932, 1931, 1930, 1929, 1928, 1927, 1926, 1925, 1924, 1923, 1921, 1920
802 MAIN	2020, 2017, 2014, 2010, 2006, 2005, 2004, 2003, 2001, 1999, 1996, 1995, 1992, 1991, 1990, 1986, 1985, 1981, 1980, 1976, 1975, 1972, 1971, 1970, 1969, 1967, 1966, 1965, 1964, 1963, 1962, 1961, 1960, 1958, 1957, 1956, 1955, 1954, 1952, 1951, 1950, 1949, 1948, 1947, 1946, 1945, 1944, 1942, 1940, 1939, 1938, 1937, 1936, 1935, 1934, 1933, 1932, 1931, 1930, 1929, 1928, 1927, 1926, 1925, 1924, 1923, 1921, 1920
802 MAIN	2020, 2017, 2014, 2010, 2006, 2005, 2004, 2003, 2001, 2000, 1999, 1996, 1995, 1992, 1991, 1990, 1986, 1985, 1981, 1980, 1976, 1975, 1972, 1971, 1970, 1969, 1967, 1966, 1965, 1964, 1963, 1962, 1961, 1960, 1958, 1957, 1956, 1955, 1954, 1952, 1951, 1950, 1949, 1948, 1947, 1946, 1945, 1944, 1942, 1940, 1939, 1938, 1937, 1935, 1934, 1933, 1932, 1931, 1930, 1929, 1928, 1927, 1926, 1925, 1924, 1923, 1921, 1920
802 MAIN ST	2020, 2017, 2014, 2010, 2006, 2005, 2004, 2003, 2001, 2000, 1999, 1996, 1995, 1992, 1991, 1990, 1986, 1985, 1981, 1980, 1976, 1975, 1972, 1971, 1970, 1969, 1967, 1966, 1965, 1964, 1963, 1962, 1961, 1960, 1957, 1956, 1955, 1954, 1952, 1951, 1950, 1949, 1948, 1947, 1946, 1945, 1944, 1942, 1940, 1939, 1938, 1937, 1936, 1935, 1934, 1933, 1932, 1931, 1930, 1929, 1928, 1927, 1926, 1925, 1924, 1923, 1921, 1920
802 MAIN ST	2020, 2017, 2014, 2010, 2006, 2005, 2004, 2003, 2001, 2000, 1999, 1996, 1995, 1992, 1991, 1990, 1986, 1985, 1981, 1980, 1976, 1975, 1972, 1971, 1970, 1969, 1967, 1966, 1965, 1964, 1963, 1962, 1961, 1960, 1958, 1957, 1956, 1955, 1952, 1951, 1950, 1949, 1948, 1947, 1946, 1945, 1944, 1942, 1940, 1939, 1938, 1937, 1936, 1935, 1934, 1933, 1932, 1931, 1930, 1929, 1928, 1927, 1926, 1925, 1924, 1923, 1921, 1920

FINDINGS

Address Researched	Address Not Identified in Research Source
802 MAIN ST	2020, 2017, 2014, 2010, 2006, 2005, 2004, 2003, 2001, 1999, 1996, 1995, 1992, 1991, 1990, 1986, 1985, 1981, 1980, 1976, 1975, 1972, 1971, 1970, 1969, 1967, 1966, 1965, 1964, 1963, 1962, 1961, 1960, 1958, 1957, 1956, 1955, 1954, 1952, 1951, 1950, 1949, 1948, 1947, 1946, 1945, 1944, 1942, 1940, 1939, 1938, 1937, 1936, 1935, 1934, 1933, 1932, 1931, 1930, 1929, 1928, 1927, 1926, 1925, 1924, 1923, 1921, 1920
802 MAIN ST	2020, 2017, 2014, 2010, 2006, 2004, 2003, 2001, 2000, 1999, 1996, 1995, 1992, 1991, 1990, 1986, 1985, 1981, 1980, 1976, 1975, 1972, 1971, 1970, 1969, 1967, 1966, 1965, 1964, 1963, 1962, 1961, 1960, 1958, 1957, 1956, 1955, 1954, 1952, 1951, 1950, 1949, 1948, 1947, 1946, 1945, 1944, 1942, 1940, 1939, 1938, 1937, 1936, 1935, 1934, 1933, 1932, 1931, 1930, 1929, 1928, 1927, 1926, 1925, 1924, 1923, 1921, 1920
802 MAIN ST	2020, 2017, 2014, 2010, 2005, 2004, 2003, 2001, 2000, 1999, 1996, 1995, 1992, 1991, 1990, 1986, 1985, 1981, 1980, 1976, 1975, 1972, 1971, 1970, 1969, 1967, 1966, 1965, 1964, 1963, 1962, 1961, 1960, 1958, 1957, 1956, 1955, 1954, 1952, 1951, 1950, 1949, 1948, 1947, 1946, 1945, 1944, 1942, 1940, 1939, 1938, 1937, 1936, 1935, 1934, 1933, 1932, 1931, 1930, 1929, 1928, 1927, 1926, 1925, 1924, 1923, 1921, 1920
802 MAIN ST	2020, 2017, 2010, 2006, 2005, 2004, 2003, 2001, 2000, 1999, 1996, 1995, 1992, 1991, 1990, 1986, 1985, 1981, 1980, 1976, 1975, 1972, 1971, 1970, 1969, 1967, 1966, 1965, 1964, 1963, 1962, 1961, 1960, 1958, 1957, 1956, 1955, 1954, 1952, 1951, 1950, 1949, 1948, 1947, 1946, 1945, 1944, 1942, 1940, 1939, 1938, 1937, 1936, 1935, 1934, 1933, 1932, 1931, 1930, 1929, 1928, 1927, 1926, 1925, 1924, 1923, 1921, 1920
802 MAIN ST	2020, 2017, 2014, 2010, 2006, 2005, 2004, 2003, 2001, 2000, 1999, 1996, 1995, 1992, 1991, 1990, 1986, 1985, 1981, 1976, 1975, 1972, 1971, 1970, 1969, 1967, 1966, 1965, 1964, 1963, 1962, 1961, 1960, 1958, 1957, 1956, 1955, 1954, 1952, 1951, 1950, 1949, 1948, 1947, 1946, 1945, 1944, 1942, 1940, 1939, 1938, 1937, 1936, 1935, 1934, 1933, 1932, 1931, 1930, 1929, 1928, 1927, 1926, 1925, 1924, 1923, 1921, 1920
802 MAIN ST	2020, 2017, 2014, 2010, 2006, 2005, 2004, 2003, 2001, 2000, 1999, 1996, 1995, 1992, 1991, 1990, 1986, 1985, 1981, 1980, 1976, 1975, 1972, 1971, 1970, 1969, 1967, 1966, 1965, 1964, 1963, 1962, 1961, 1960, 1958, 1957, 1956, 1955, 1954, 1952, 1951, 1950, 1949, 1948, 1947, 1946, 1945, 1944, 1942, 1940, 1939, 1938, 1937, 1936, 1935, 1934, 1933, 1932, 1931, 1930, 1929, 1928, 1927, 1926, 1925, 1924, 1923, 1921, 1920
802 MAIN ST	2020, 2017, 2014, 2010, 2006, 2005, 2004, 2003, 2001, 2000, 1999, 1996, 1992, 1991, 1990, 1986, 1985, 1981, 1980, 1976, 1975, 1972, 1971, 1970, 1969, 1967, 1966, 1965, 1964, 1963, 1962, 1961, 1960, 1958, 1957, 1956, 1955, 1954, 1952, 1951, 1950, 1949, 1948, 1947, 1946, 1945, 1944, 1942, 1940, 1939, 1938, 1937, 1936, 1935, 1934, 1933, 1932, 1931, 1930, 1929, 1928, 1927, 1926, 1925, 1924, 1923, 1921, 1920
802 MAIN ST	2020, 2017, 2014, 2010, 2006, 2005, 2004, 2003, 2001, 2000, 1999, 1996, 1995, 1991, 1990, 1986, 1985, 1981, 1980, 1976, 1975, 1972, 1971, 1970, 1969, 1967, 1966, 1965, 1964, 1963, 1962, 1961, 1960, 1958, 1957, 1956, 1955, 1954, 1952, 1951, 1950, 1949, 1948, 1947, 1946, 1945, 1944, 1942, 1940, 1939, 1938, 1937, 1936, 1935, 1934, 1933, 1932, 1931, 1930, 1929, 1928, 1927, 1926, 1925, 1924, 1923, 1921, 1920
802 MAIN ST	2020, 2017, 2014, 2010, 2006, 2005, 2004, 2003, 2001, 2000, 1999, 1996, 1995, 1992, 1991, 1990, 1986, 1981, 1980, 1976, 1975, 1972, 1971, 1970, 1969, 1967, 1966, 1965, 1964, 1963, 1962, 1961, 1960, 1958, 1957, 1956, 1955, 1954, 1952, 1951, 1950, 1949, 1948, 1947, 1946, 1945, 1944, 1942, 1940, 1939, 1938, 1937, 1936, 1935, 1934, 1933, 1932, 1931, 1930, 1929, 1928, 1927, 1926, 1925, 1924, 1923, 1921, 1920

FINDINGS

Address Researched	Address Not Identified in Research Source
804 1/2 PACIFIC AVE	2020, 2017, 2014, 2010, 2006, 2005, 2004, 2003, 2001, 2000, 1999, 1996, 1995, 1992, 1991, 1990, 1986, 1985, 1981, 1980, 1976, 1975, 1972, 1971, 1970, 1969, 1967, 1966, 1964, 1963, 1962, 1961, 1960, 1958, 1957, 1956, 1955, 1954, 1952, 1951, 1950, 1949, 1948, 1947, 1946, 1945, 1944, 1942, 1940, 1939, 1938, 1937, 1936, 1935, 1934, 1933, 1932, 1931, 1930, 1929, 1928, 1927, 1926, 1925, 1924, 1923, 1921, 1920
804 1/2 PACIFIC AVE	2020, 2017, 2014, 2010, 2006, 2005, 2004, 2003, 2001, 2000, 1999, 1996, 1995, 1992, 1991, 1990, 1986, 1985, 1981, 1980, 1976, 1972, 1971, 1970, 1969, 1967, 1966, 1965, 1964, 1963, 1962, 1961, 1960, 1958, 1957, 1956, 1955, 1954, 1952, 1951, 1950, 1949, 1948, 1947, 1946, 1945, 1944, 1942, 1940, 1939, 1938, 1937, 1936, 1935, 1934, 1933, 1932, 1931, 1930, 1929, 1928, 1927, 1926, 1925, 1924, 1923, 1921, 1920
804 1/2 PACIFIC AVE	2020, 2017, 2014, 2010, 2006, 2005, 2004, 2003, 2001, 2000, 1999, 1996, 1995, 1992, 1991, 1990, 1986, 1985, 1981, 1980, 1976, 1975, 1972, 1971, 1970, 1969, 1967, 1966, 1965, 1964, 1963, 1961, 1960, 1958, 1957, 1956, 1955, 1954, 1952, 1951, 1950, 1949, 1948, 1947, 1946, 1945, 1944, 1942, 1940, 1939, 1938, 1937, 1936, 1935, 1934, 1933, 1932, 1931, 1930, 1929, 1928, 1927, 1926, 1925, 1924, 1923, 1921, 1920
804 4TH AVE	2020, 2017, 2014, 2010, 2006, 2005, 2004, 2003, 2001, 2000, 1999, 1996, 1995, 1992, 1991, 1990, 1986, 1985, 1981, 1980, 1976, 1975, 1972, 1971, 1970, 1969, 1967, 1966, 1965, 1964, 1963, 1961, 1960, 1958, 1957, 1956, 1955, 1954, 1952, 1951, 1950, 1949, 1948, 1947, 1946, 1945, 1944, 1942, 1940, 1939, 1938, 1937, 1936, 1935, 1934, 1933, 1932, 1931, 1930, 1929, 1928, 1927, 1926, 1925, 1924, 1923, 1921, 1920
804 HAMPTON DR	2020, 2017, 2014, 2006, 2005, 2004, 2003, 2001, 2000, 1999, 1996, 1995, 1992, 1991, 1990, 1986, 1985, 1981, 1980, 1976, 1975, 1972, 1971, 1970, 1969, 1967, 1966, 1965, 1964, 1963, 1962, 1961, 1960, 1958, 1957, 1956, 1955, 1954, 1952, 1951, 1950, 1949, 1948, 1947, 1946, 1945, 1944, 1942, 1940, 1939, 1938, 1937, 1936, 1935, 1934, 1933, 1932, 1931, 1930, 1929, 1928, 1927, 1926, 1925, 1924, 1923, 1921, 1920
804 HAMPTON DR	2020, 2017, 2010, 2006, 2005, 2004, 2003, 2001, 2000, 1999, 1996, 1995, 1992, 1991, 1990, 1986, 1985, 1981, 1980, 1976, 1975, 1972, 1971, 1970, 1969, 1967, 1966, 1965, 1964, 1963, 1962, 1961, 1960, 1958, 1957, 1956, 1955, 1954, 1952, 1951, 1950, 1949, 1948, 1947, 1946, 1945, 1944, 1942, 1940, 1939, 1938, 1937, 1936, 1935, 1934, 1933, 1932, 1931, 1930, 1929, 1928, 1927, 1926, 1925, 1924, 1923, 1921, 1920
804 HAMPTON DR	2020, 2017, 2014, 2010, 2005, 2004, 2003, 2001, 2000, 1999, 1996, 1995, 1992, 1991, 1990, 1986, 1985, 1981, 1980, 1976, 1975, 1972, 1971, 1970, 1969, 1967, 1966, 1965, 1964, 1963, 1962, 1961, 1960, 1958, 1957, 1956, 1955, 1954, 1952, 1951, 1950, 1949, 1948, 1947, 1946, 1945, 1944, 1942, 1940, 1939, 1938, 1937, 1936, 1935, 1934, 1933, 1932, 1931, 1930, 1929, 1928, 1927, 1926, 1925, 1924, 1923, 1921, 1920
804 HAMPTON DR	2020, 2017, 2014, 2010, 2006, 2004, 2003, 2001, 2000, 1999, 1996, 1995, 1992, 1991, 1990, 1986, 1985, 1981, 1980, 1976, 1975, 1972, 1971, 1970, 1969, 1967, 1966, 1965, 1964, 1963, 1962, 1961, 1960, 1958, 1957, 1956, 1955, 1954, 1952, 1951, 1950, 1949, 1948, 1947, 1946, 1945, 1944, 1942, 1940, 1939, 1938, 1937, 1936, 1935, 1934, 1933, 1932, 1931, 1930, 1929, 1928, 1927, 1926, 1925, 1924, 1923, 1921, 1920
804 MAIN	2020, 2017, 2014, 2010, 2006, 2005, 2004, 2003, 2001, 1999, 1996, 1995, 1992, 1991, 1990, 1986, 1985, 1981, 1980, 1976, 1975, 1972, 1971, 1970, 1969, 1967, 1966, 1965, 1964, 1963, 1962, 1961, 1960, 1958, 1957, 1956, 1955, 1954, 1952, 1951, 1950, 1949, 1948, 1947, 1946, 1945, 1944, 1942, 1940, 1939, 1938, 1937, 1936, 1935, 1934, 1933, 1932, 1931, 1930, 1929, 1928, 1927, 1926, 1925, 1924, 1923, 1921, 1920

FINDINGS

Address Researched	Address Not Identified in Research Source
804 MAIN	2020, 2017, 2014, 2010, 2006, 2005, 2004, 2003, 2001, 2000, 1999, 1996, 1995, 1992, 1991, 1990, 1986, 1985, 1981, 1980, 1976, 1975, 1972, 1971, 1970, 1969, 1967, 1966, 1965, 1964, 1963, 1962, 1961, 1960, 1958, 1957, 1956, 1955, 1954, 1952, 1951, 1950, 1949, 1948, 1947, 1946, 1945, 1944, 1942, 1940, 1939, 1938, 1937, 1935, 1934, 1933, 1932, 1931, 1930, 1929, 1928, 1927, 1926, 1925, 1924, 1923, 1921, 1920
804 MAIN ST	2020, 2017, 2014, 2010, 2006, 2005, 2004, 2003, 2001, 2000, 1999, 1996, 1995, 1992, 1991, 1990, 1986, 1985, 1981, 1980, 1976, 1975, 1972, 1971, 1970, 1969, 1967, 1966, 1965, 1964, 1963, 1961, 1960, 1958, 1957, 1956, 1955, 1954, 1952, 1951, 1950, 1949, 1948, 1947, 1946, 1945, 1944, 1942, 1940, 1939, 1938, 1937, 1936, 1935, 1934, 1933, 1932, 1931, 1930, 1929, 1928, 1927, 1926, 1925, 1924, 1923, 1921, 1920
804 MAIN ST	2020, 2017, 2014, 2010, 2006, 2004, 2003, 2001, 2000, 1999, 1996, 1995, 1992, 1991, 1990, 1986, 1985, 1981, 1980, 1976, 1975, 1972, 1971, 1970, 1969, 1967, 1966, 1965, 1964, 1963, 1962, 1961, 1960, 1958, 1957, 1956, 1955, 1954, 1952, 1951, 1950, 1949, 1948, 1947, 1946, 1945, 1944, 1942, 1940, 1939, 1938, 1937, 1936, 1935, 1934, 1933, 1932, 1931, 1930, 1929, 1928, 1927, 1926, 1925, 1924, 1923, 1921, 1920
804 MAIN ST	2020, 2017, 2014, 2010, 2005, 2004, 2003, 2001, 2000, 1999, 1996, 1995, 1992, 1991, 1990, 1986, 1985, 1981, 1980, 1976, 1975, 1972, 1971, 1970, 1969, 1967, 1966, 1965, 1964, 1963, 1962, 1961, 1960, 1958, 1957, 1956, 1955, 1954, 1952, 1951, 1950, 1949, 1948, 1947, 1946, 1945, 1944, 1942, 1940, 1939, 1938, 1937, 1936, 1935, 1934, 1933, 1932, 1931, 1930, 1929, 1928, 1927, 1926, 1925, 1924, 1923, 1921, 1920
804 MAIN ST	2017, 2014, 2010, 2006, 2005, 2004, 2003, 2001, 2000, 1999, 1996, 1995, 1992, 1991, 1990, 1986, 1985, 1981, 1980, 1976, 1975, 1972, 1971, 1970, 1969, 1967, 1966, 1965, 1964, 1963, 1962, 1961, 1960, 1958, 1957, 1956, 1955, 1954, 1952, 1951, 1950, 1949, 1948, 1947, 1946, 1945, 1944, 1942, 1940, 1939, 1938, 1937, 1936, 1935, 1934, 1933, 1932, 1931, 1930, 1929, 1928, 1927, 1926, 1925, 1924, 1923, 1921, 1920
804 MAIN ST	2020, 2017, 2014, 2006, 2005, 2004, 2003, 2001, 2000, 1999, 1996, 1995, 1992, 1991, 1990, 1986, 1985, 1981, 1980, 1976, 1975, 1972, 1971, 1970, 1969, 1967, 1966, 1965, 1964, 1963, 1962, 1961, 1960, 1958, 1957, 1956, 1955, 1954, 1952, 1951, 1950, 1949, 1948, 1947, 1946, 1945, 1944, 1942, 1940, 1939, 1938, 1937, 1936, 1935, 1934, 1933, 1932, 1931, 1930, 1929, 1928, 1927, 1926, 1925, 1924, 1923, 1921, 1920
804 MAIN ST	2020, 2017, 2010, 2006, 2005, 2004, 2003, 2001, 2000, 1999, 1996, 1995, 1992, 1991, 1990, 1986, 1985, 1981, 1980, 1976, 1975, 1972, 1971, 1970, 1969, 1967, 1966, 1965, 1964, 1963, 1962, 1961, 1960, 1958, 1957, 1956, 1955, 1954, 1952, 1951, 1950, 1949, 1948, 1947, 1946, 1945, 1944, 1942, 1940, 1939, 1938, 1937, 1936, 1935, 1934, 1933, 1932, 1931, 1930, 1929, 1928, 1927, 1926, 1925, 1924, 1923, 1921, 1920
804 MAIN ST	2020, 2017, 2014, 2010, 2006, 2005, 2004, 2003, 2001, 2000, 1999, 1996, 1995, 1992, 1991, 1990, 1986, 1985, 1981, 1980, 1976, 1972, 1971, 1970, 1969, 1967, 1966, 1965, 1964, 1963, 1962, 1961, 1960, 1958, 1957, 1956, 1955, 1954, 1952, 1951, 1950, 1949, 1948, 1947, 1946, 1945, 1944, 1942, 1940, 1939, 1938, 1937, 1936, 1935, 1934, 1933, 1932, 1931, 1930, 1929, 1928, 1927, 1926, 1925, 1924, 1923, 1921, 1920
804 MAIN ST	2020, 2017, 2014, 2010, 2006, 2005, 2004, 2003, 2001, 2000, 1999, 1996, 1995, 1992, 1991, 1990, 1986, 1985, 1981, 1976, 1975, 1972, 1971, 1970, 1969, 1967, 1966, 1965, 1964, 1963, 1962, 1961, 1960, 1958, 1957, 1956, 1955, 1954, 1952, 1951, 1950, 1949, 1948, 1947, 1946, 1945, 1944, 1942, 1940, 1939, 1938, 1937, 1936, 1935, 1934, 1933, 1932, 1931, 1930, 1929, 1928, 1927, 1926, 1925, 1924, 1923, 1921, 1920

FINDINGS

Address Researched	Address Not Identified in Research Source
804 MAIN ST	2020, 2017, 2014, 2010, 2006, 2005, 2004, 2003, 2001, 2000, 1999, 1996, 1995, 1992, 1991, 1990, 1986, 1985, 1981, 1980, 1976, 1975, 1972, 1971, 1970, 1969, 1967, 1966, 1964, 1963, 1962, 1961, 1960, 1958, 1957, 1956, 1955, 1954, 1952, 1951, 1950, 1949, 1948, 1947, 1946, 1945, 1944, 1942, 1940, 1939, 1938, 1937, 1936, 1935, 1934, 1933, 1932, 1931, 1930, 1929, 1928, 1927, 1926, 1925, 1924, 1923, 1921, 1920
804 MAIN ST	2020, 2017, 2014, 2010, 2006, 2005, 2004, 2003, 2001, 2000, 1999, 1996, 1995, 1992, 1991, 1990, 1986, 1981, 1980, 1976, 1975, 1972, 1971, 1970, 1969, 1967, 1966, 1965, 1964, 1963, 1962, 1961, 1960, 1958, 1957, 1956, 1955, 1954, 1952, 1951, 1950, 1949, 1948, 1947, 1946, 1945, 1944, 1942, 1940, 1939, 1938, 1937, 1936, 1935, 1934, 1933, 1932, 1931, 1930, 1929, 1928, 1927, 1926, 1925, 1924, 1923, 1921, 1920
804 MAIN ST	2020, 2017, 2014, 2010, 2006, 2005, 2004, 2003, 2001, 2000, 1999, 1996, 1995, 1991, 1990, 1986, 1985, 1981, 1980, 1976, 1975, 1972, 1971, 1970, 1969, 1967, 1966, 1965, 1964, 1963, 1962, 1961, 1960, 1958, 1957, 1956, 1955, 1954, 1952, 1951, 1950, 1949, 1948, 1947, 1946, 1945, 1944, 1942, 1940, 1939, 1938, 1937, 1936, 1935, 1934, 1933, 1932, 1931, 1930, 1929, 1928, 1927, 1926, 1925, 1924, 1923, 1921, 1920
804 MAIN ST	2020, 2017, 2014, 2010, 2006, 2005, 2004, 2003, 2001, 2000, 1999, 1996, 1992, 1991, 1990, 1986, 1985, 1981, 1980, 1976, 1975, 1972, 1971, 1970, 1969, 1967, 1966, 1965, 1964, 1963, 1962, 1961, 1960, 1958, 1957, 1956, 1955, 1954, 1952, 1951, 1950, 1949, 1948, 1947, 1946, 1945, 1944, 1942, 1940, 1939, 1938, 1937, 1936, 1935, 1934, 1933, 1932, 1931, 1930, 1929, 1928, 1927, 1926, 1925, 1924, 1923, 1921, 1920
804 PACIFIC AVE	2020, 2017, 2014, 2010, 2006, 2005, 2004, 2003, 2001, 2000, 1999, 1996, 1992, 1991, 1990, 1986, 1985, 1981, 1980, 1976, 1975, 1972, 1971, 1970, 1969, 1967, 1966, 1965, 1964, 1963, 1962, 1961, 1960, 1958, 1957, 1956, 1955, 1954, 1952, 1951, 1950, 1949, 1948, 1947, 1946, 1945, 1944, 1942, 1940, 1939, 1938, 1937, 1936, 1935, 1934, 1933, 1932, 1931, 1930, 1929, 1928, 1927, 1926, 1925, 1924, 1923, 1921, 1920
804 PACIFIC AVE	2020, 2017, 2014, 2010, 2006, 2005, 2004, 2003, 2001, 2000, 1999, 1996, 1995, 1992, 1991, 1990, 1986, 1985, 1981, 1980, 1976, 1975, 1972, 1971, 1969, 1967, 1966, 1965, 1964, 1963, 1962, 1961, 1960, 1958, 1957, 1956, 1955, 1954, 1952, 1951, 1950, 1949, 1948, 1947, 1946, 1945, 1944, 1942, 1940, 1939, 1938, 1937, 1936, 1935, 1934, 1933, 1932, 1931, 1930, 1929, 1928, 1927, 1926, 1925, 1924, 1923, 1921, 1920
804 PACIFIC AVE	2020, 2017, 2014, 2010, 2006, 2005, 2004, 2003, 2001, 2000, 1999, 1996, 1995, 1992, 1991, 1990, 1986, 1985, 1981, 1980, 1976, 1972, 1971, 1970, 1969, 1967, 1966, 1965, 1964, 1963, 1962, 1961, 1960, 1958, 1957, 1956, 1955, 1954, 1952, 1951, 1950, 1949, 1948, 1947, 1946, 1945, 1944, 1942, 1940, 1939, 1938, 1937, 1936, 1935, 1934, 1933, 1932, 1931, 1930, 1929, 1928, 1927, 1926, 1925, 1924, 1923, 1921, 1920
804 PACIFIC AVE	2020, 2017, 2010, 2006, 2005, 2004, 2003, 2001, 2000, 1999, 1996, 1995, 1992, 1991, 1990, 1986, 1985, 1981, 1980, 1976, 1975, 1972, 1971, 1970, 1969, 1967, 1966, 1965, 1964, 1963, 1962, 1961, 1960, 1958, 1957, 1956, 1955, 1954, 1952, 1951, 1950, 1949, 1948, 1947, 1946, 1945, 1944, 1942, 1940, 1939, 1938, 1937, 1936, 1935, 1934, 1933, 1932, 1931, 1930, 1929, 1928, 1927, 1926, 1925, 1924, 1923, 1921, 1920
804 PACIFIC AVE	2020, 2017, 2014, 2006, 2005, 2004, 2003, 2001, 2000, 1999, 1996, 1995, 1992, 1991, 1990, 1986, 1985, 1981, 1980, 1976, 1975, 1972, 1971, 1970, 1969, 1967, 1966, 1965, 1964, 1963, 1962, 1961, 1960, 1958, 1957, 1956, 1955, 1954, 1952, 1951, 1950, 1949, 1948, 1947, 1946, 1945, 1944, 1942, 1940, 1939, 1938, 1937, 1936, 1935, 1934, 1933, 1932, 1931, 1930, 1929, 1928, 1927, 1926, 1925, 1924, 1923, 1921, 1920

FINDINGS

Address Researched	Address Not Identified in Research Source
804 PACIFIC AVE	2020, 2017, 2014, 2010, 2006, 2004, 2003, 2001, 2000, 1999, 1996, 1995, 1992, 1991, 1990, 1986, 1985, 1981, 1980, 1976, 1975, 1972, 1971, 1970, 1969, 1967, 1966, 1965, 1964, 1963, 1962, 1961, 1960, 1958, 1957, 1956, 1955, 1954, 1952, 1951, 1950, 1949, 1948, 1947, 1946, 1945, 1944, 1942, 1940, 1939, 1938, 1937, 1936, 1935, 1934, 1933, 1932, 1931, 1930, 1929, 1928, 1927, 1926, 1925, 1924, 1923, 1921, 1920
804 PACIFIC AVE	2020, 2017, 2014, 2010, 2005, 2004, 2003, 2001, 2000, 1999, 1996, 1995, 1992, 1991, 1990, 1986, 1985, 1981, 1980, 1976, 1975, 1972, 1971, 1970, 1969, 1967, 1966, 1965, 1964, 1963, 1962, 1961, 1960, 1958, 1957, 1956, 1955, 1954, 1952, 1951, 1950, 1949, 1948, 1947, 1946, 1945, 1944, 1942, 1940, 1939, 1938, 1937, 1936, 1935, 1934, 1933, 1932, 1931, 1930, 1929, 1928, 1927, 1926, 1925, 1924, 1923, 1921, 1920
804 PACIFIC AVE	2020, 2017, 2014, 2010, 2006, 2005, 2004, 2003, 2001, 1999, 1996, 1995, 1992, 1991, 1990, 1986, 1985, 1981, 1980, 1976, 1975, 1972, 1971, 1970, 1969, 1967, 1966, 1965, 1964, 1963, 1962, 1961, 1960, 1958, 1957, 1956, 1955, 1954, 1952, 1951, 1950, 1949, 1948, 1947, 1946, 1945, 1944, 1942, 1940, 1939, 1938, 1937, 1936, 1935, 1934, 1933, 1932, 1931, 1930, 1929, 1928, 1927, 1926, 1925, 1924, 1923, 1921, 1920
804 PACIFIC AVE	2020, 2017, 2014, 2010, 2006, 2005, 2004, 2003, 2001, 2000, 1999, 1996, 1995, 1992, 1991, 1990, 1986, 1985, 1981, 1980, 1976, 1975, 1972, 1971, 1970, 1969, 1967, 1966, 1965, 1964, 1963, 1961, 1960, 1958, 1957, 1956, 1955, 1954, 1952, 1951, 1950, 1949, 1948, 1947, 1946, 1945, 1944, 1942, 1940, 1939, 1938, 1937, 1936, 1935, 1934, 1933, 1932, 1931, 1930, 1929, 1928, 1927, 1926, 1925, 1924, 1923, 1921, 1920
804 PACIFIC AVE	2020, 2017, 2014, 2010, 2006, 2005, 2004, 2003, 2001, 2000, 1999, 1996, 1995, 1992, 1991, 1990, 1986, 1985, 1981, 1980, 1976, 1975, 1972, 1971, 1970, 1969, 1967, 1966, 1964, 1963, 1962, 1961, 1960, 1958, 1957, 1956, 1955, 1954, 1952, 1951, 1950, 1949, 1948, 1947, 1946, 1945, 1944, 1942, 1940, 1939, 1938, 1937, 1936, 1935, 1934, 1933, 1932, 1931, 1930, 1929, 1928, 1927, 1926, 1925, 1924, 1923, 1921, 1920
805 4TH AVE	2020, 2017, 2014, 2010, 2006, 2005, 2004, 2003, 2001, 2000, 1999, 1996, 1992, 1991, 1990, 1986, 1985, 1981, 1980, 1976, 1975, 1972, 1971, 1970, 1969, 1967, 1966, 1965, 1964, 1963, 1962, 1961, 1960, 1958, 1957, 1956, 1955, 1954, 1952, 1951, 1950, 1949, 1948, 1947, 1946, 1945, 1944, 1942, 1940, 1939, 1938, 1937, 1936, 1935, 1934, 1933, 1932, 1931, 1930, 1929, 1928, 1927, 1926, 1925, 1924, 1923, 1921, 1920
805 HAMPTON DR	2020, 2017, 2014, 2010, 2006, 2005, 2004, 2003, 2001, 2000, 1999, 1996, 1995, 1992, 1991, 1990, 1986, 1981, 1980, 1976, 1975, 1972, 1971, 1970, 1969, 1967, 1966, 1965, 1964, 1963, 1962, 1961, 1960, 1958, 1957, 1956, 1955, 1954, 1952, 1951, 1950, 1949, 1948, 1947, 1946, 1945, 1944, 1942, 1940, 1939, 1938, 1937, 1936, 1935, 1934, 1933, 1932, 1931, 1930, 1929, 1928, 1927, 1926, 1925, 1924, 1923, 1921, 1920
805 HAMPTON DR	2020, 2017, 2014, 2010, 2006, 2005, 2004, 2003, 2001, 2000, 1999, 1996, 1995, 1992, 1991, 1990, 1986, 1985, 1981, 1980, 1976, 1972, 1971, 1970, 1969, 1967, 1966, 1965, 1964, 1963, 1962, 1961, 1960, 1958, 1957, 1956, 1955, 1954, 1952, 1951, 1950, 1949, 1948, 1947, 1946, 1945, 1944, 1942, 1940, 1939, 1938, 1937, 1936, 1935, 1934, 1933, 1932, 1931, 1930, 1929, 1928, 1927, 1926, 1925, 1924, 1923, 1921, 1920
805 HAMPTON DR	2020, 2017, 2014, 2010, 2006, 2005, 2004, 2003, 2001, 1999, 1996, 1995, 1992, 1991, 1990, 1986, 1985, 1981, 1980, 1976, 1975, 1972, 1971, 1970, 1969, 1967, 1966, 1965, 1964, 1963, 1962, 1961, 1960, 1958, 1957, 1956, 1955, 1954, 1952, 1951, 1950, 1949, 1948, 1947, 1946, 1945, 1944, 1942, 1940, 1939, 1938, 1937, 1936, 1935, 1934, 1933, 1932, 1931, 1930, 1929, 1928, 1927, 1926, 1925, 1924, 1923, 1921, 1920

FINDINGS

Address Researched	Address Not Identified in Research Source
805 HAMPTON DR	2020, 2017, 2014, 2010, 2005, 2004, 2003, 2001, 2000, 1999, 1996, 1995, 1992, 1991, 1990, 1986, 1985, 1981, 1980, 1976, 1975, 1972, 1971, 1970, 1969, 1967, 1966, 1965, 1964, 1963, 1962, 1961, 1960, 1958, 1957, 1956, 1955, 1954, 1952, 1951, 1950, 1949, 1948, 1947, 1946, 1945, 1944, 1942, 1940, 1939, 1938, 1937, 1936, 1935, 1934, 1933, 1932, 1931, 1930, 1929, 1928, 1927, 1926, 1925, 1924, 1923, 1921, 1920
806 PACIFIC AVE	2020, 2017, 2014, 2010, 2005, 2004, 2003, 2001, 2000, 1999, 1996, 1995, 1992, 1991, 1990, 1986, 1985, 1981, 1980, 1976, 1975, 1972, 1971, 1970, 1969, 1967, 1966, 1965, 1964, 1963, 1962, 1961, 1960, 1958, 1957, 1956, 1955, 1954, 1952, 1951, 1950, 1949, 1948, 1947, 1946, 1945, 1944, 1942, 1940, 1939, 1938, 1937, 1936, 1935, 1934, 1933, 1932, 1931, 1930, 1929, 1928, 1927, 1926, 1925, 1924, 1923, 1921, 1920
806 PACIFIC AVE	2020, 2017, 2014, 2010, 2006, 2004, 2003, 2001, 2000, 1999, 1996, 1995, 1992, 1991, 1990, 1986, 1985, 1981, 1980, 1976, 1975, 1972, 1971, 1970, 1969, 1967, 1966, 1965, 1964, 1963, 1962, 1961, 1960, 1958, 1957, 1956, 1955, 1954, 1952, 1951, 1950, 1949, 1948, 1947, 1946, 1945, 1944, 1942, 1940, 1939, 1938, 1937, 1936, 1935, 1934, 1933, 1932, 1931, 1930, 1929, 1928, 1927, 1926, 1925, 1924, 1923, 1921, 1920
806 PACIFIC AVE	2020, 2017, 2014, 2010, 2006, 2005, 2004, 2003, 2001, 1999, 1996, 1995, 1992, 1991, 1990, 1986, 1985, 1981, 1980, 1976, 1975, 1972, 1971, 1970, 1969, 1967, 1966, 1965, 1964, 1963, 1962, 1961, 1960, 1958, 1957, 1956, 1955, 1954, 1952, 1951, 1950, 1949, 1948, 1947, 1946, 1945, 1944, 1942, 1940, 1939, 1938, 1937, 1936, 1935, 1934, 1933, 1932, 1931, 1930, 1929, 1928, 1927, 1926, 1925, 1924, 1923, 1921, 1920
806 PACIFIC AVE	2020, 2017, 2014, 2006, 2005, 2004, 2003, 2001, 2000, 1999, 1996, 1995, 1992, 1991, 1990, 1986, 1985, 1981, 1980, 1976, 1975, 1972, 1971, 1970, 1969, 1967, 1966, 1965, 1964, 1963, 1962, 1961, 1960, 1958, 1957, 1956, 1955, 1954, 1952, 1951, 1950, 1949, 1948, 1947, 1946, 1945, 1944, 1942, 1940, 1939, 1938, 1937, 1936, 1935, 1934, 1933, 1932, 1931, 1930, 1929, 1928, 1927, 1926, 1925, 1924, 1923, 1921, 1920
806 PACIFIC AVE	2020, 2017, 2010, 2006, 2005, 2004, 2003, 2001, 2000, 1999, 1996, 1995, 1992, 1991, 1990, 1986, 1985, 1981, 1980, 1976, 1975, 1972, 1971, 1970, 1969, 1967, 1966, 1965, 1964, 1963, 1962, 1961, 1960, 1958, 1957, 1956, 1955, 1954, 1952, 1951, 1950, 1949, 1948, 1947, 1946, 1945, 1944, 1942, 1940, 1939, 1938, 1937, 1936, 1935, 1934, 1933, 1932, 1931, 1930, 1929, 1928, 1927, 1926, 1925, 1924, 1923, 1921, 1920
806 PACIFIC AVE	2017, 2014, 2010, 2006, 2005, 2004, 2003, 2001, 2000, 1999, 1996, 1995, 1992, 1991, 1990, 1986, 1985, 1981, 1980, 1976, 1975, 1972, 1971, 1970, 1969, 1967, 1966, 1965, 1964, 1963, 1962, 1961, 1960, 1958, 1957, 1956, 1955, 1954, 1952, 1951, 1950, 1949, 1948, 1947, 1946, 1945, 1944, 1942, 1940, 1939, 1938, 1937, 1936, 1935, 1934, 1933, 1932, 1931, 1930, 1929, 1928, 1927, 1926, 1925, 1924, 1923, 1921, 1920
806 PACIFIC AVE	2020, 2017, 2014, 2010, 2006, 2005, 2004, 2003, 2001, 2000, 1999, 1996, 1995, 1992, 1991, 1990, 1986, 1981, 1980, 1976, 1975, 1972, 1971, 1970, 1969, 1967, 1966, 1965, 1964, 1963, 1962, 1961, 1960, 1958, 1957, 1956, 1955, 1954, 1952, 1951, 1950, 1949, 1948, 1947, 1946, 1945, 1944, 1942, 1940, 1939, 1938, 1937, 1936, 1935, 1934, 1933, 1932, 1931, 1930, 1929, 1928, 1927, 1926, 1925, 1924, 1923, 1921, 1920
806 PACIFIC AVE	2020, 2017, 2014, 2010, 2006, 2005, 2004, 2003, 2001, 2000, 1999, 1996, 1992, 1991, 1990, 1986, 1985, 1981, 1980, 1976, 1975, 1972, 1971, 1970, 1969, 1967, 1966, 1965, 1964, 1963, 1962, 1961, 1960, 1958, 1957, 1956, 1955, 1954, 1952, 1951, 1950, 1949, 1948, 1947, 1946, 1945, 1944, 1942, 1940, 1939, 1938, 1937, 1936, 1935, 1934, 1933, 1932, 1931, 1930, 1929, 1928, 1927, 1926, 1925, 1924, 1923, 1921, 1920

FINDINGS

Address Researched	Address Not Identified in Research Source
806 PACIFIC AVE	2020, 2017, 2014, 2010, 2006, 2005, 2004, 2003, 2001, 2000, 1999, 1996, 1995, 1992, 1991, 1990, 1986, 1985, 1981, 1980, 1976, 1975, 1972, 1971, 1970, 1969, 1967, 1966, 1965, 1964, 1963, 1962, 1961, 1960, 1957, 1956, 1955, 1954, 1952, 1951, 1950, 1949, 1948, 1947, 1946, 1945, 1944, 1942, 1940, 1939, 1938, 1937, 1936, 1935, 1934, 1933, 1932, 1931, 1930, 1929, 1928, 1927, 1926, 1925, 1924, 1923, 1921, 1920
807 1/2 PACIFIC AVE	2020, 2017, 2014, 2010, 2006, 2005, 2004, 2003, 2001, 2000, 1999, 1996, 1995, 1992, 1991, 1990, 1986, 1985, 1981, 1980, 1976, 1975, 1972, 1971, 1970, 1969, 1967, 1966, 1965, 1964, 1963, 1962, 1961, 1960, 1957, 1956, 1955, 1954, 1952, 1951, 1950, 1949, 1948, 1947, 1946, 1945, 1944, 1942, 1940, 1939, 1938, 1937, 1936, 1935, 1934, 1933, 1932, 1931, 1930, 1929, 1928, 1927, 1926, 1925, 1924, 1923, 1921, 1920
807 1/2 PACIFIC AVE	2020, 2017, 2014, 2010, 2006, 2005, 2004, 2003, 2001, 2000, 1999, 1996, 1995, 1992, 1991, 1990, 1986, 1985, 1981, 1980, 1976, 1972, 1971, 1970, 1969, 1967, 1966, 1965, 1964, 1963, 1962, 1961, 1960, 1958, 1957, 1956, 1955, 1954, 1952, 1951, 1950, 1949, 1948, 1947, 1946, 1945, 1944, 1942, 1940, 1939, 1938, 1937, 1936, 1935, 1934, 1933, 1932, 1931, 1930, 1929, 1928, 1927, 1926, 1925, 1924, 1923, 1921, 1920
807 1/2 PACIFIC AVE	2020, 2017, 2014, 2010, 2006, 2005, 2004, 2003, 2001, 2000, 1999, 1996, 1995, 1992, 1991, 1990, 1986, 1985, 1981, 1980, 1976, 1975, 1972, 1971, 1970, 1969, 1967, 1966, 1964, 1963, 1962, 1961, 1960, 1958, 1957, 1956, 1955, 1954, 1952, 1951, 1950, 1949, 1948, 1947, 1946, 1945, 1944, 1942, 1940, 1939, 1938, 1937, 1936, 1935, 1934, 1933, 1932, 1931, 1930, 1929, 1928, 1927, 1926, 1925, 1924, 1923, 1921, 1920
807 PACIFIC AVE	2020, 2017, 2014, 2010, 2006, 2005, 2004, 2003, 2001, 2000, 1999, 1996, 1995, 1992, 1991, 1990, 1986, 1985, 1981, 1980, 1976, 1972, 1971, 1970, 1969, 1967, 1966, 1965, 1964, 1963, 1962, 1961, 1960, 1958, 1957, 1956, 1955, 1954, 1952, 1951, 1950, 1949, 1948, 1947, 1946, 1945, 1944, 1942, 1940, 1939, 1938, 1937, 1936, 1935, 1934, 1933, 1932, 1931, 1930, 1929, 1928, 1927, 1926, 1925, 1924, 1923, 1921, 1920
807 PACIFIC AVE	2020, 2017, 2014, 2010, 2006, 2005, 2004, 2003, 2001, 2000, 1999, 1996, 1995, 1992, 1991, 1990, 1986, 1985, 1981, 1976, 1975, 1972, 1971, 1970, 1969, 1967, 1966, 1965, 1964, 1963, 1962, 1961, 1960, 1958, 1957, 1956, 1955, 1954, 1952, 1951, 1950, 1949, 1948, 1947, 1946, 1945, 1944, 1942, 1940, 1939, 1938, 1937, 1936, 1935, 1934, 1933, 1932, 1931, 1930, 1929, 1928, 1927, 1926, 1925, 1924, 1923, 1921, 1920
807 PACIFIC AVE	2020, 2017, 2014, 2010, 2006, 2005, 2004, 2003, 2001, 2000, 1999, 1996, 1992, 1991, 1990, 1986, 1985, 1981, 1980, 1976, 1975, 1972, 1971, 1970, 1969, 1967, 1966, 1965, 1964, 1963, 1962, 1961, 1960, 1958, 1957, 1956, 1955, 1954, 1952, 1951, 1950, 1949, 1948, 1947, 1946, 1945, 1944, 1942, 1940, 1939, 1938, 1937, 1936, 1935, 1934, 1933, 1932, 1931, 1930, 1929, 1928, 1927, 1926, 1925, 1924, 1923, 1921, 1920
807 PACIFIC AVE	2020, 2017, 2014, 2010, 2006, 2005, 2004, 2003, 2001, 2000, 1999, 1996, 1995, 1991, 1990, 1986, 1985, 1981, 1980, 1976, 1975, 1972, 1971, 1970, 1969, 1967, 1966, 1965, 1964, 1963, 1962, 1961, 1960, 1958, 1957, 1956, 1955, 1954, 1952, 1951, 1950, 1949, 1948, 1947, 1946, 1945, 1944, 1942, 1940, 1939, 1938, 1937, 1936, 1935, 1934, 1933, 1932, 1931, 1930, 1929, 1928, 1927, 1926, 1925, 1924, 1923, 1921, 1920
807 PACIFIC AVE	2020, 2017, 2014, 2010, 2006, 2005, 2004, 2003, 2001, 2000, 1999, 1996, 1995, 1992, 1990, 1986, 1985, 1981, 1980, 1976, 1975, 1972, 1971, 1970, 1969, 1967, 1966, 1965, 1964, 1963, 1962, 1961, 1960, 1958, 1957, 1956, 1955, 1954, 1952, 1951, 1950, 1949, 1948, 1947, 1946, 1945, 1944, 1942, 1940, 1939, 1938, 1937, 1936, 1935, 1934, 1933, 1932, 1931, 1930, 1929, 1928, 1927, 1926, 1925, 1924, 1923, 1921, 1920

FINDINGS

Address Researched	Address Not Identified in Research Source
807 PACIFIC AVE	2020, 2017, 2010, 2006, 2005, 2004, 2003, 2001, 2000, 1999, 1996, 1995, 1992, 1991, 1990, 1986, 1985, 1981, 1980, 1976, 1975, 1972, 1971, 1970, 1969, 1967, 1966, 1965, 1964, 1963, 1962, 1961, 1960, 1958, 1957, 1956, 1955, 1954, 1952, 1951, 1950, 1949, 1948, 1947, 1946, 1945, 1944, 1942, 1940, 1939, 1938, 1937, 1936, 1935, 1934, 1933, 1932, 1931, 1930, 1929, 1928, 1927, 1926, 1925, 1924, 1923, 1921, 1920
807 PACIFIC AVE	2020, 2017, 2014, 2010, 2006, 2005, 2004, 2003, 2001, 1999, 1996, 1995, 1992, 1991, 1990, 1986, 1985, 1981, 1980, 1976, 1975, 1972, 1971, 1970, 1969, 1967, 1966, 1965, 1964, 1963, 1962, 1961, 1960, 1958, 1957, 1956, 1955, 1954, 1952, 1951, 1950, 1949, 1948, 1947, 1946, 1945, 1944, 1942, 1940, 1939, 1938, 1937, 1936, 1935, 1934, 1933, 1932, 1931, 1930, 1929, 1928, 1927, 1926, 1925, 1924, 1923, 1921, 1920
807 PACIFIC AVE	2020, 2017, 2014, 2010, 2006, 2005, 2004, 2003, 2001, 2000, 1999, 1996, 1995, 1992, 1991, 1990, 1986, 1985, 1981, 1980, 1976, 1975, 1972, 1971, 1970, 1969, 1967, 1966, 1965, 1964, 1963, 1962, 1961, 1960, 1957, 1956, 1955, 1954, 1952, 1951, 1950, 1949, 1948, 1947, 1946, 1945, 1944, 1942, 1940, 1939, 1938, 1937, 1936, 1935, 1934, 1933, 1932, 1931, 1930, 1929, 1928, 1927, 1926, 1925, 1924, 1923, 1921, 1920
807 PACIFIC AVE	2020, 2017, 2014, 2010, 2006, 2005, 2004, 2003, 2001, 2000, 1999, 1996, 1995, 1992, 1991, 1990, 1986, 1985, 1981, 1980, 1976, 1975, 1972, 1971, 1970, 1969, 1967, 1966, 1965, 1964, 1963, 1961, 1960, 1958, 1957, 1956, 1955, 1954, 1952, 1951, 1950, 1949, 1948, 1947, 1946, 1945, 1944, 1942, 1940, 1939, 1938, 1937, 1936, 1935, 1934, 1933, 1932, 1931, 1930, 1929, 1928, 1927, 1926, 1925, 1924, 1923, 1921, 1920
808 1/2 4TH AVE	2020, 2017, 2014, 2010, 2006, 2005, 2004, 2003, 2001, 2000, 1999, 1996, 1995, 1992, 1991, 1990, 1986, 1985, 1981, 1980, 1976, 1975, 1972, 1971, 1970, 1969, 1967, 1966, 1965, 1964, 1963, 1962, 1961, 1960, 1957, 1956, 1955, 1954, 1952, 1951, 1950, 1949, 1948, 1947, 1946, 1945, 1944, 1942, 1940, 1939, 1938, 1937, 1936, 1935, 1934, 1933, 1932, 1931, 1930, 1929, 1928, 1927, 1926, 1925, 1924, 1923, 1921, 1920
808 1/4 4TH AVE	2020, 2017, 2014, 2010, 2006, 2005, 2004, 2003, 2001, 2000, 1999, 1996, 1995, 1992, 1991, 1990, 1986, 1985, 1981, 1980, 1976, 1975, 1972, 1971, 1970, 1969, 1967, 1966, 1965, 1964, 1963, 1962, 1961, 1960, 1957, 1956, 1955, 1954, 1952, 1951, 1950, 1949, 1948, 1947, 1946, 1945, 1944, 1942, 1940, 1939, 1938, 1937, 1936, 1935, 1934, 1933, 1932, 1931, 1930, 1929, 1928, 1927, 1926, 1925, 1924, 1923, 1921, 1920
808 1/4 4TH AVE	2020, 2017, 2014, 2010, 2006, 2005, 2004, 2003, 2001, 2000, 1999, 1996, 1995, 1992, 1991, 1990, 1986, 1985, 1981, 1980, 1976, 1975, 1972, 1971, 1970, 1969, 1967, 1966, 1965, 1964, 1963, 1962, 1961, 1960, 1958, 1957, 1956, 1955, 1952, 1951, 1950, 1949, 1948, 1947, 1946, 1945, 1944, 1942, 1940, 1939, 1938, 1937, 1936, 1935, 1934, 1933, 1932, 1931, 1930, 1929, 1928, 1927, 1926, 1925, 1924, 1923, 1921, 1920
808 3/4 4TH AVE	2020, 2017, 2014, 2010, 2006, 2005, 2004, 2003, 2001, 2000, 1999, 1996, 1995, 1992, 1991, 1990, 1986, 1985, 1981, 1980, 1976, 1975, 1972, 1971, 1970, 1969, 1967, 1966, 1965, 1964, 1963, 1962, 1961, 1960, 1957, 1956, 1955, 1954, 1952, 1951, 1950, 1949, 1948, 1947, 1946, 1945, 1944, 1942, 1940, 1939, 1938, 1937, 1936, 1935, 1934, 1933, 1932, 1931, 1930, 1929, 1928, 1927, 1926, 1925, 1924, 1923, 1921, 1920
808 4TH AVE	2020, 2017, 2014, 2010, 2006, 2005, 2004, 2003, 2001, 2000, 1999, 1996, 1995, 1992, 1991, 1990, 1986, 1985, 1981, 1980, 1976, 1975, 1972, 1971, 1969, 1967, 1966, 1965, 1964, 1963, 1962, 1961, 1960, 1958, 1957, 1956, 1955, 1954, 1952, 1951, 1950, 1949, 1948, 1947, 1946, 1945, 1944, 1942, 1940, 1939, 1938, 1937, 1936, 1935, 1934, 1933, 1932, 1931, 1930, 1929, 1928, 1927, 1926, 1925, 1924, 1923, 1921, 1920

FINDINGS

Address Researched	Address Not Identified in Research Source
808 MAIN	2020, 2017, 2014, 2010, 2006, 2005, 2004, 2003, 2001, 1999, 1996, 1995, 1992, 1991, 1990, 1986, 1985, 1981, 1980, 1976, 1975, 1972, 1971, 1970, 1969, 1967, 1966, 1965, 1964, 1963, 1962, 1961, 1960, 1958, 1957, 1956, 1955, 1954, 1952, 1951, 1950, 1949, 1948, 1947, 1946, 1945, 1944, 1942, 1940, 1939, 1938, 1937, 1936, 1935, 1934, 1933, 1932, 1931, 1930, 1929, 1928, 1927, 1926, 1925, 1924, 1923, 1921, 1920
808 MAIN	2020, 2017, 2014, 2010, 2006, 2005, 2004, 2003, 2001, 2000, 1999, 1996, 1995, 1992, 1991, 1990, 1986, 1985, 1981, 1980, 1976, 1975, 1972, 1971, 1970, 1969, 1967, 1966, 1965, 1964, 1963, 1962, 1961, 1960, 1958, 1957, 1956, 1955, 1954, 1952, 1951, 1950, 1949, 1948, 1947, 1946, 1945, 1944, 1942, 1940, 1939, 1938, 1937, 1935, 1934, 1933, 1932, 1931, 1930, 1929, 1928, 1927, 1926, 1925, 1924, 1923, 1921, 1920
808 MAIN ST	2020, 2017, 2014, 2010, 2006, 2005, 2004, 2003, 2001, 2000, 1999, 1996, 1995, 1992, 1991, 1990, 1986, 1985, 1981, 1980, 1976, 1975, 1972, 1971, 1970, 1969, 1967, 1966, 1965, 1964, 1963, 1962, 1961, 1958, 1957, 1956, 1955, 1954, 1952, 1951, 1950, 1949, 1948, 1947, 1946, 1945, 1944, 1942, 1940, 1939, 1938, 1937, 1936, 1935, 1934, 1933, 1932, 1931, 1930, 1929, 1928, 1927, 1926, 1925, 1924, 1923, 1921, 1920
808 MAIN ST	2020, 2017, 2014, 2010, 2006, 2005, 2004, 2003, 2001, 2000, 1999, 1996, 1995, 1992, 1991, 1990, 1986, 1985, 1981, 1980, 1976, 1975, 1972, 1971, 1970, 1969, 1967, 1966, 1965, 1964, 1963, 1961, 1960, 1958, 1957, 1956, 1955, 1954, 1952, 1951, 1950, 1949, 1948, 1947, 1946, 1945, 1944, 1942, 1940, 1939, 1938, 1937, 1936, 1935, 1934, 1933, 1932, 1931, 1930, 1929, 1928, 1927, 1926, 1925, 1924, 1923, 1921, 1920
808 MAIN ST	2020, 2017, 2014, 2010, 2006, 2005, 2004, 2003, 2001, 2000, 1999, 1996, 1995, 1992, 1991, 1990, 1986, 1985, 1981, 1980, 1976, 1975, 1972, 1971, 1969, 1967, 1966, 1965, 1964, 1963, 1962, 1961, 1960, 1957, 1956, 1955, 1954, 1952, 1951, 1950, 1949, 1948, 1947, 1946, 1945, 1944, 1942, 1940, 1939, 1938, 1937, 1936, 1935, 1934, 1933, 1932, 1931, 1930, 1929, 1928, 1927, 1926, 1925, 1924, 1923, 1921, 1920
808 MAIN ST	2020, 2017, 2014, 2010, 2006, 2005, 2004, 2003, 2001, 2000, 1999, 1996, 1995, 1992, 1991, 1990, 1986, 1985, 1981, 1980, 1976, 1975, 1972, 1971, 1970, 1969, 1967, 1966, 1965, 1964, 1963, 1962, 1961, 1960, 1958, 1957, 1956, 1955, 1954, 1952, 1951, 1950, 1949, 1948, 1947, 1946, 1945, 1944, 1942, 1940, 1939, 1938, 1937, 1936, 1935, 1934, 1933, 1932, 1931, 1930, 1929, 1928, 1927, 1926, 1925, 1924, 1923, 1921, 1920
808 MAIN ST	2020, 2017, 2014, 2010, 2006, 2005, 2004, 2003, 2001, 2000, 1999, 1996, 1995, 1992, 1991, 1990, 1986, 1985, 1981, 1980, 1976, 1975, 1972, 1971, 1970, 1969, 1967, 1966, 1965, 1964, 1963, 1962, 1961, 1960, 1958, 1957, 1956, 1955, 1954, 1952, 1951, 1950, 1949, 1948, 1947, 1946, 1945, 1944, 1942, 1940, 1939, 1938, 1937, 1936, 1935, 1934, 1933, 1932, 1931, 1930, 1929, 1928, 1927, 1926, 1925, 1924, 1923, 1921, 1920
808 MAIN ST	2020, 2017, 2014, 2010, 2006, 2005, 2004, 2003, 2001, 2000, 1999, 1996, 1995, 1992, 1990, 1986, 1985, 1981, 1980, 1976, 1975, 1972, 1971, 1970, 1969, 1967, 1966, 1965, 1964, 1963, 1962, 1961, 1960, 1958, 1957, 1956, 1955, 1954, 1952, 1951, 1950, 1949, 1948, 1947, 1946, 1945, 1944, 1942, 1940, 1939, 1938, 1937, 1936, 1935, 1934, 1933, 1932, 1931, 1930, 1929, 1928, 1927, 1926, 1925, 1924, 1923, 1921, 1920

FINDINGS

Address Researched	Address Not Identified in Research Source
808 MAIN ST	2020, 2017, 2014, 2010, 2006, 2005, 2004, 2003, 2001, 2000, 1999, 1996, 1995, 1992, 1991, 1990, 1986, 1981, 1980, 1976, 1975, 1972, 1971, 1970, 1969, 1967, 1966, 1965, 1964, 1963, 1962, 1961, 1960, 1958, 1957, 1956, 1955, 1954, 1952, 1951, 1950, 1949, 1948, 1947, 1946, 1945, 1944, 1942, 1940, 1939, 1938, 1937, 1936, 1935, 1934, 1933, 1932, 1931, 1930, 1929, 1928, 1927, 1926, 1925, 1924, 1923, 1921, 1920
808 MAIN ST	2020, 2017, 2014, 2010, 2006, 2005, 2004, 2003, 2001, 2000, 1999, 1996, 1992, 1991, 1990, 1986, 1985, 1981, 1980, 1976, 1975, 1972, 1971, 1970, 1969, 1967, 1966, 1965, 1964, 1963, 1962, 1961, 1960, 1958, 1957, 1956, 1955, 1954, 1952, 1951, 1950, 1949, 1948, 1947, 1946, 1945, 1944, 1942, 1940, 1939, 1938, 1937, 1936, 1935, 1934, 1933, 1932, 1931, 1930, 1929, 1928, 1927, 1926, 1925, 1924, 1923, 1921, 1920
808 PACIFIC AVE	2020, 2017, 2014, 2010, 2006, 2005, 2004, 2003, 2001, 2000, 1999, 1996, 1992, 1991, 1990, 1986, 1985, 1981, 1980, 1976, 1975, 1972, 1971, 1970, 1969, 1967, 1966, 1965, 1964, 1963, 1962, 1961, 1960, 1958, 1957, 1956, 1955, 1954, 1952, 1951, 1950, 1949, 1948, 1947, 1946, 1945, 1944, 1942, 1940, 1939, 1938, 1937, 1936, 1935, 1934, 1933, 1932, 1931, 1930, 1929, 1928, 1927, 1926, 1925, 1924, 1923, 1921, 1920
808 PACIFIC AVE	2020, 2017, 2014, 2010, 2006, 2005, 2004, 2003, 2001, 2000, 1999, 1996, 1995, 1992, 1991, 1990, 1986, 1985, 1981, 1980, 1976, 1972, 1971, 1970, 1969, 1967, 1966, 1965, 1964, 1963, 1962, 1961, 1960, 1958, 1957, 1956, 1955, 1954, 1952, 1951, 1950, 1949, 1948, 1947, 1946, 1945, 1944, 1942, 1940, 1939, 1938, 1937, 1936, 1935, 1934, 1933, 1932, 1931, 1930, 1929, 1928, 1927, 1926, 1925, 1924, 1923, 1921, 1920
808 PACIFIC AVE	2020, 2017, 2014, 2010, 2006, 2005, 2004, 2003, 2001, 2000, 1999, 1996, 1995, 1992, 1991, 1990, 1986, 1985, 1981, 1980, 1976, 1975, 1972, 1971, 1970, 1969, 1967, 1966, 1965, 1964, 1963, 1962, 1961, 1960, 1958, 1957, 1956, 1955, 1954, 1952, 1951, 1950, 1949, 1948, 1947, 1946, 1945, 1944, 1942, 1940, 1939, 1938, 1937, 1936, 1935, 1934, 1933, 1932, 1931, 1930, 1929, 1928, 1927, 1926, 1925, 1924, 1923, 1921, 1920
808 PACIFIC AVE	2020, 2017, 2014, 2010, 2006, 2005, 2004, 2003, 2001, 2000, 1999, 1996, 1995, 1992, 1991, 1990, 1986, 1985, 1981, 1980, 1976, 1975, 1972, 1971, 1969, 1967, 1966, 1965, 1964, 1963, 1962, 1961, 1960, 1958, 1957, 1956, 1955, 1954, 1952, 1951, 1950, 1949, 1948, 1947, 1946, 1945, 1944, 1942, 1940, 1939, 1938, 1937, 1936, 1935, 1934, 1933, 1932, 1931, 1930, 1929, 1928, 1927, 1926, 1925, 1924, 1923, 1921, 1920
808 PACIFIC AVE	2020, 2017, 2010, 2006, 2005, 2004, 2003, 2001, 2000, 1999, 1996, 1995, 1992, 1991, 1990, 1986, 1985, 1981, 1980, 1976, 1975, 1972, 1971, 1970, 1969, 1967, 1966, 1965, 1964, 1963, 1962, 1961, 1960, 1958, 1957, 1956, 1955, 1954, 1952, 1951, 1950, 1949, 1948, 1947, 1946, 1945, 1944, 1942, 1940, 1939, 1938, 1937, 1936, 1935, 1934, 1933, 1932, 1931, 1930, 1929, 1928, 1927, 1926, 1925, 1924, 1923, 1921, 1920
808 PACIFIC AVE	2020, 2017, 2014, 2010, 2006, 2005, 2004, 2003, 2001, 2000, 1999, 1996, 1995, 1992, 1991, 1990, 1986, 1985, 1981, 1980, 1976, 1975, 1972, 1971, 1970, 1969, 1967, 1966, 1965, 1964, 1963, 1961, 1960, 1958, 1957, 1956, 1955, 1954, 1952, 1951, 1950, 1949, 1948, 1947, 1946, 1945, 1944, 1942, 1940, 1939, 1938, 1937, 1936, 1935, 1934, 1933, 1932, 1931, 1930, 1929, 1928, 1927, 1926, 1925, 1924, 1923, 1921, 1920
809 1/2 PACIFIC AVE	2020, 2017, 2014, 2010, 2006, 2005, 2004, 2003, 2001, 2000, 1999, 1996, 1995, 1992, 1991, 1990, 1986, 1985, 1981, 1980, 1976, 1975, 1972, 1971, 1969, 1967, 1966, 1965, 1964, 1963, 1962, 1961, 1960, 1958, 1957, 1956, 1955, 1954, 1952, 1951, 1950, 1949, 1948, 1947, 1946, 1945, 1944, 1942, 1940, 1939, 1938, 1937, 1936, 1935, 1934, 1933, 1932, 1931, 1930, 1929, 1928, 1927, 1926, 1925, 1924, 1923, 1921, 1920

FINDINGS

Address Researched	Address Not Identified in Research Source
809 HAMPTON DR	2020, 2017, 2014, 2010, 2006, 2005, 2004, 2003, 2001, 2000, 1999, 1996, 1995, 1992, 1991, 1990, 1986, 1985, 1981, 1980, 1976, 1975, 1972, 1971, 1969, 1967, 1966, 1965, 1964, 1963, 1962, 1961, 1960, 1958, 1957, 1956, 1955, 1954, 1952, 1951, 1950, 1949, 1948, 1947, 1946, 1945, 1944, 1942, 1940, 1939, 1938, 1937, 1936, 1935, 1934, 1933, 1932, 1931, 1930, 1929, 1928, 1927, 1926, 1925, 1924, 1923, 1921, 1920
809 HAMPTON DR	2020, 2017, 2014, 2010, 2006, 2005, 2004, 2003, 2001, 2000, 1999, 1996, 1992, 1991, 1990, 1986, 1985, 1981, 1980, 1976, 1975, 1972, 1971, 1970, 1969, 1967, 1966, 1965, 1964, 1963, 1962, 1961, 1960, 1958, 1957, 1956, 1955, 1954, 1952, 1951, 1950, 1949, 1948, 1947, 1946, 1945, 1944, 1942, 1940, 1939, 1938, 1937, 1936, 1935, 1934, 1933, 1932, 1931, 1930, 1929, 1928, 1927, 1926, 1925, 1924, 1923, 1921, 1920
115 BREEZE AVE	2020, 2017, 2014, 2010, 2006, 2005, 2004, 2003, 2001, 2000, 1999, 1996, 1992, 1991, 1990, 1986, 1985, 1981, 1980, 1976, 1975, 1972, 1971, 1970, 1969, 1967, 1966, 1965, 1964, 1963, 1962, 1961, 1960, 1958, 1957, 1956, 1955, 1954, 1952, 1951, 1950, 1949, 1948, 1947, 1946, 1945, 1944, 1942, 1940, 1939, 1938, 1937, 1936, 1935, 1934, 1933, 1932, 1931, 1930, 1929, 1928, 1927, 1926, 1925, 1924, 1923, 1921, 1920
115 BREEZE AVE	2020, 2017, 2014, 2006, 2005, 2004, 2003, 2001, 2000, 1999, 1996, 1995, 1992, 1991, 1990, 1986, 1985, 1981, 1980, 1976, 1975, 1972, 1971, 1970, 1969, 1967, 1966, 1965, 1964, 1963, 1962, 1961, 1960, 1958, 1957, 1956, 1955, 1954, 1952, 1951, 1950, 1949, 1948, 1947, 1946, 1945, 1944, 1942, 1940, 1939, 1938, 1937, 1936, 1935, 1934, 1933, 1932, 1931, 1930, 1929, 1928, 1927, 1926, 1925, 1924, 1923, 1921, 1920
115 BREEZE AVE	2020, 2017, 2010, 2006, 2005, 2004, 2003, 2001, 2000, 1999, 1996, 1995, 1992, 1991, 1990, 1986, 1985, 1981, 1980, 1976, 1975, 1972, 1971, 1970, 1969, 1967, 1966, 1965, 1964, 1963, 1962, 1961, 1960, 1958, 1957, 1956, 1955, 1954, 1952, 1951, 1950, 1949, 1948, 1947, 1946, 1945, 1944, 1942, 1940, 1939, 1938, 1937, 1936, 1935, 1934, 1933, 1932, 1931, 1930, 1929, 1928, 1927, 1926, 1925, 1924, 1923, 1921, 1920
115 BREEZE AVE	2020, 2017, 2014, 2010, 2006, 2004, 2003, 2001, 2000, 1999, 1996, 1995, 1992, 1991, 1990, 1986, 1985, 1981, 1980, 1976, 1975, 1972, 1971, 1970, 1969, 1967, 1966, 1965, 1964, 1963, 1962, 1961, 1960, 1958, 1957, 1956, 1955, 1954, 1952, 1951, 1950, 1949, 1948, 1947, 1946, 1945, 1944, 1942, 1940, 1939, 1938, 1937, 1936, 1935, 1934, 1933, 1932, 1931, 1930, 1929, 1928, 1927, 1926, 1925, 1924, 1923, 1921, 1920
115 BROOKS AVE	2020, 2017, 2014, 2010, 2006, 2004, 2003, 2001, 2000, 1999, 1996, 1995, 1992, 1991, 1990, 1986, 1985, 1981, 1980, 1976, 1975, 1972, 1971, 1970, 1969, 1967, 1966, 1965, 1964, 1963, 1962, 1961, 1960, 1958, 1957, 1956, 1955, 1954, 1952, 1951, 1950, 1949, 1948, 1947, 1946, 1945, 1944, 1942, 1940, 1939, 1938, 1937, 1936, 1935, 1934, 1933, 1932, 1931, 1930, 1929, 1928, 1927, 1926, 1925, 1924, 1923, 1921, 1920
115 BROOKS AVE	2020, 2017, 2014, 2010, 2005, 2004, 2003, 2001, 2000, 1999, 1996, 1995, 1992, 1991, 1990, 1986, 1985, 1981, 1980, 1976, 1975, 1972, 1971, 1970, 1969, 1967, 1966, 1965, 1964, 1963, 1962, 1961, 1960, 1958, 1957, 1956, 1955, 1954, 1952, 1951, 1950, 1949, 1948, 1947, 1946, 1945, 1944, 1942, 1940, 1939, 1938, 1937, 1936, 1935, 1934, 1933, 1932, 1931, 1930, 1929, 1928, 1927, 1926, 1925, 1924, 1923, 1921, 1920
115 BROOKS AVE	2020, 2017, 2014, 2010, 2006, 2005, 2004, 2003, 2001, 1999, 1996, 1995, 1992, 1991, 1990, 1986, 1985, 1981, 1980, 1976, 1975, 1972, 1971, 1970, 1969, 1967, 1966, 1965, 1964, 1963, 1962, 1961, 1960, 1958, 1957, 1956, 1955, 1954, 1952, 1951, 1950, 1949, 1948, 1947, 1946, 1945, 1944, 1942, 1940, 1939, 1938, 1937, 1936, 1935, 1934, 1933, 1932, 1931, 1930, 1929, 1928, 1927, 1926, 1925, 1924, 1923, 1921, 1920

FINDINGS

Address Researched	Address Not Identified in Research Source
115 BROOKS AVE	2020, 2017, 2010, 2006, 2005, 2004, 2003, 2001, 2000, 1999, 1996, 1995, 1992, 1991, 1990, 1986, 1985, 1981, 1980, 1976, 1975, 1972, 1971, 1970, 1969, 1967, 1966, 1965, 1964, 1963, 1962, 1961, 1960, 1958, 1957, 1956, 1955, 1954, 1952, 1951, 1950, 1949, 1948, 1947, 1946, 1945, 1944, 1942, 1940, 1939, 1938, 1937, 1936, 1935, 1934, 1933, 1932, 1931, 1930, 1929, 1928, 1927, 1926, 1925, 1924, 1923, 1921, 1920
115 BROOKS AVE	2017, 2014, 2010, 2006, 2005, 2004, 2003, 2001, 2000, 1999, 1996, 1995, 1992, 1991, 1990, 1986, 1985, 1981, 1980, 1976, 1975, 1972, 1971, 1970, 1969, 1967, 1966, 1965, 1964, 1963, 1962, 1961, 1960, 1958, 1957, 1956, 1955, 1954, 1952, 1951, 1950, 1949, 1948, 1947, 1946, 1945, 1944, 1942, 1940, 1939, 1938, 1937, 1936, 1935, 1934, 1933, 1932, 1931, 1930, 1929, 1928, 1927, 1926, 1925, 1924, 1923, 1921, 1920
115 BROOKS AVE	2020, 2017, 2014, 2006, 2005, 2004, 2003, 2001, 2000, 1999, 1996, 1995, 1992, 1991, 1990, 1986, 1985, 1981, 1980, 1976, 1975, 1972, 1971, 1970, 1969, 1967, 1966, 1965, 1964, 1963, 1962, 1961, 1960, 1958, 1957, 1956, 1955, 1954, 1952, 1951, 1950, 1949, 1948, 1947, 1946, 1945, 1944, 1942, 1940, 1939, 1938, 1937, 1936, 1935, 1934, 1933, 1932, 1931, 1930, 1929, 1928, 1927, 1926, 1925, 1924, 1923, 1921, 1920
115 BROOKS AVE	2020, 2017, 2014, 2010, 2006, 2005, 2004, 2003, 2001, 2000, 1999, 1996, 1992, 1991, 1990, 1986, 1985, 1981, 1980, 1976, 1975, 1972, 1971, 1970, 1969, 1967, 1966, 1965, 1964, 1963, 1962, 1961, 1960, 1958, 1957, 1956, 1955, 1954, 1952, 1951, 1950, 1949, 1948, 1947, 1946, 1945, 1944, 1942, 1940, 1939, 1938, 1937, 1936, 1935, 1934, 1933, 1932, 1931, 1930, 1929, 1928, 1927, 1926, 1925, 1924, 1923, 1921, 1920
115 BROOKS AVE	2020, 2017, 2014, 2010, 2006, 2005, 2004, 2003, 2001, 2000, 1999, 1996, 1995, 1991, 1990, 1986, 1985, 1981, 1980, 1976, 1975, 1972, 1971, 1970, 1969, 1967, 1966, 1965, 1964, 1963, 1962, 1961, 1960, 1958, 1957, 1956, 1955, 1954, 1952, 1951, 1950, 1949, 1948, 1947, 1946, 1945, 1944, 1942, 1940, 1939, 1938, 1937, 1936, 1935, 1934, 1933, 1932, 1931, 1930, 1929, 1928, 1927, 1926, 1925, 1924, 1923, 1921, 1920
115 BROOKS AVE	2020, 2017, 2014, 2010, 2006, 2005, 2004, 2003, 2001, 2000, 1999, 1996, 1995, 1992, 1990, 1986, 1985, 1981, 1980, 1976, 1975, 1972, 1971, 1970, 1969, 1967, 1966, 1965, 1964, 1963, 1962, 1961, 1960, 1958, 1957, 1956, 1955, 1954, 1952, 1951, 1950, 1949, 1948, 1947, 1946, 1945, 1944, 1942, 1940, 1939, 1938, 1937, 1936, 1935, 1934, 1933, 1932, 1931, 1930, 1929, 1928, 1927, 1926, 1925, 1924, 1923, 1921, 1920
115 BROOKS AVE	2020, 2017, 2014, 2010, 2006, 2005, 2004, 2003, 2001, 2000, 1999, 1996, 1995, 1992, 1991, 1990, 1986, 1985, 1981, 1980, 1976, 1975, 1972, 1971, 1970, 1969, 1967, 1966, 1965, 1964, 1963, 1961, 1960, 1958, 1957, 1956, 1955, 1954, 1952, 1951, 1950, 1949, 1948, 1947, 1946, 1945, 1944, 1942, 1940, 1939, 1938, 1937, 1936, 1935, 1934, 1933, 1932, 1931, 1930, 1929, 1928, 1927, 1926, 1925, 1924, 1923, 1921, 1920
115 BROOKS AVE	2020, 2017, 2014, 2010, 2006, 2005, 2004, 2003, 2001, 2000, 1999, 1996, 1995, 1992, 1991, 1990, 1986, 1985, 1981, 1980, 1976, 1975, 1972, 1971, 1970, 1969, 1967, 1966, 1965, 1964, 1963, 1962, 1961, 1960, 1958, 1957, 1956, 1955, 1954, 1952, 1951, 1950, 1949, 1948, 1947, 1946, 1945, 1944, 1942, 1940, 1939, 1938, 1937, 1936, 1935, 1934, 1933, 1932, 1931, 1930, 1929, 1927, 1926, 1925, 1924, 1923, 1921, 1920

FINDINGS

Address Researched	Address Not Identified in Research Source
115 PARK PL	2020, 2017, 2014, 2010, 2006, 2005, 2004, 2003, 2001, 2000, 1999, 1996, 1995, 1992, 1991, 1990, 1986, 1985, 1981, 1980, 1976, 1975, 1972, 1971, 1970, 1969, 1967, 1966, 1965, 1964, 1963, 1962, 1961, 1960, 1958, 1957, 1956, 1955, 1954, 1952, 1951, 1950, 1949, 1948, 1947, 1946, 1945, 1944, 1942, 1940, 1939, 1938, 1937, 1936, 1935, 1934, 1933, 1932, 1931, 1930, 1929, 1927, 1926, 1925, 1924, 1923, 1921, 1920
115 PARK PL	2020, 2017, 2014, 2010, 2006, 2005, 2004, 2003, 2001, 2000, 1999, 1996, 1995, 1992, 1991, 1990, 1986, 1985, 1981, 1980, 1976, 1975, 1972, 1971, 1970, 1969, 1967, 1966, 1965, 1964, 1963, 1962, 1961, 1960, 1958, 1957, 1956, 1955, 1954, 1952, 1951, 1950, 1949, 1948, 1947, 1946, 1945, 1944, 1942, 1940, 1939, 1938, 1937, 1936, 1935, 1934, 1932, 1931, 1930, 1929, 1928, 1927, 1926, 1925, 1924, 1923, 1921, 1920
115 PARK PL	2020, 2017, 2014, 2010, 2006, 2005, 2004, 2003, 2001, 2000, 1999, 1996, 1995, 1992, 1991, 1990, 1986, 1985, 1981, 1980, 1976, 1975, 1972, 1971, 1970, 1969, 1967, 1966, 1965, 1964, 1963, 1962, 1961, 1960, 1958, 1957, 1956, 1955, 1954, 1952, 1951, 1950, 1949, 1948, 1947, 1946, 1945, 1944, 1942, 1940, 1939, 1938, 1937, 1935, 1934, 1933, 1932, 1931, 1930, 1929, 1928, 1927, 1926, 1925, 1924, 1923, 1921, 1920
115 PARK PL	2020, 2017, 2014, 2010, 2006, 2005, 2004, 2003, 2001, 2000, 1999, 1996, 1995, 1992, 1991, 1990, 1986, 1985, 1981, 1980, 1976, 1975, 1972, 1971, 1970, 1969, 1967, 1966, 1964, 1963, 1962, 1961, 1960, 1958, 1957, 1956, 1955, 1954, 1952, 1951, 1950, 1949, 1948, 1947, 1946, 1945, 1944, 1942, 1940, 1939, 1938, 1937, 1936, 1935, 1934, 1933, 1932, 1931, 1930, 1929, 1928, 1927, 1926, 1925, 1924, 1923, 1921, 1920
115 PARK PL	2020, 2017, 2014, 2010, 2006, 2005, 2004, 2003, 2001, 2000, 1999, 1996, 1995, 1992, 1991, 1990, 1986, 1985, 1981, 1980, 1976, 1975, 1972, 1971, 1970, 1969, 1967, 1966, 1965, 1964, 1963, 1961, 1960, 1958, 1957, 1956, 1955, 1954, 1952, 1951, 1950, 1949, 1948, 1947, 1946, 1945, 1944, 1942, 1940, 1939, 1938, 1937, 1936, 1935, 1934, 1933, 1932, 1931, 1930, 1929, 1928, 1927, 1926, 1925, 1924, 1923, 1921, 1920
115 PARK PL	2020, 2017, 2014, 2010, 2006, 2005, 2004, 2003, 2001, 2000, 1999, 1996, 1995, 1992, 1991, 1990, 1986, 1985, 1981, 1980, 1976, 1975, 1972, 1971, 1970, 1969, 1967, 1966, 1965, 1964, 1963, 1962, 1961, 1960, 1957, 1956, 1955, 1954, 1952, 1951, 1950, 1949, 1948, 1947, 1946, 1945, 1944, 1942, 1940, 1939, 1938, 1937, 1936, 1935, 1934, 1933, 1932, 1931, 1930, 1929, 1928, 1927, 1926, 1925, 1924, 1923, 1921, 1920
115 PARK PL	2020, 2017, 2014, 2010, 2006, 2005, 2004, 2003, 2001, 2000, 1999, 1996, 1995, 1992, 1991, 1990, 1986, 1985, 1981, 1980, 1976, 1975, 1972, 1971, 1970, 1969, 1967, 1966, 1965, 1964, 1963, 1962, 1961, 1960, 1958, 1957, 1956, 1955, 1954, 1952, 1951, 1950, 1949, 1948, 1947, 1946, 1945, 1944, 1942, 1940, 1939, 1938, 1937, 1936, 1935, 1934, 1933, 1932, 1931, 1930, 1929, 1928, 1927, 1926, 1925, 1923, 1921, 1920
115 PARK PL	2020, 2017, 2014, 2010, 2006, 2005, 2004, 2003, 2001, 2000, 1999, 1996, 1995, 1992, 1991, 1990, 1986, 1985, 1981, 1980, 1976, 1975, 1972, 1971, 1970, 1969, 1967, 1966, 1965, 1964, 1963, 1962, 1961, 1960, 1958, 1957, 1956, 1955, 1954, 1952, 1951, 1950, 1949, 1948, 1947, 1946, 1945, 1944, 1942, 1940, 1939, 1938, 1937, 1936, 1935, 1934, 1933, 1932, 1931, 1930, 1929, 1928, 1927, 1926, 1925, 1924, 1923, 1921
115 PARK PL	2020, 2017, 2014, 2010, 2006, 2005, 2004, 2003, 2001, 2000, 1999, 1996, 1995, 1992, 1991, 1990, 1986, 1981, 1980, 1976, 1975, 1972, 1971, 1970, 1969, 1967, 1966, 1965, 1964, 1963, 1962, 1961, 1960, 1958, 1957, 1956, 1955, 1954, 1952, 1951, 1950, 1949, 1948, 1947, 1946, 1945, 1944, 1942, 1940, 1939, 1938, 1937, 1936, 1935, 1934, 1933, 1932, 1931, 1930, 1929, 1928, 1927, 1926, 1925, 1924, 1923, 1921, 1920

FINDINGS

Address Researched	Address Not Identified in Research Source
115 PARK PL	2020, 2017, 2014, 2010, 2006, 2005, 2004, 2003, 2001, 2000, 1999, 1996, 1995, 1992, 1990, 1986, 1985, 1981, 1980, 1976, 1975, 1972, 1971, 1970, 1969, 1967, 1966, 1965, 1964, 1963, 1962, 1961, 1960, 1958, 1957, 1956, 1955, 1954, 1952, 1951, 1950, 1949, 1948, 1947, 1946, 1945, 1944, 1942, 1940, 1939, 1938, 1937, 1936, 1935, 1934, 1933, 1932, 1931, 1930, 1929, 1928, 1927, 1926, 1925, 1924, 1923, 1921, 1920
115 PARK PL	2020, 2017, 2014, 2010, 2006, 2005, 2004, 2003, 2001, 2000, 1999, 1996, 1995, 1991, 1990, 1986, 1985, 1981, 1980, 1976, 1975, 1972, 1971, 1970, 1969, 1967, 1966, 1965, 1964, 1963, 1962, 1961, 1960, 1958, 1957, 1956, 1955, 1954, 1952, 1951, 1950, 1949, 1948, 1947, 1946, 1945, 1944, 1942, 1940, 1939, 1938, 1937, 1936, 1935, 1934, 1933, 1932, 1931, 1930, 1929, 1928, 1927, 1926, 1925, 1924, 1923, 1921, 1920
115 PARK PL	2020, 2017, 2014, 2010, 2006, 2005, 2004, 2003, 2001, 2000, 1999, 1996, 1992, 1991, 1990, 1986, 1985, 1981, 1980, 1976, 1975, 1972, 1971, 1970, 1969, 1967, 1966, 1965, 1964, 1963, 1962, 1961, 1960, 1958, 1957, 1956, 1955, 1954, 1952, 1951, 1950, 1949, 1948, 1947, 1946, 1945, 1944, 1942, 1940, 1939, 1938, 1937, 1936, 1935, 1934, 1933, 1932, 1931, 1930, 1929, 1928, 1927, 1926, 1925, 1924, 1923, 1921, 1920
115 PARK PL	2020, 2017, 2014, 2010, 2006, 2005, 2004, 2003, 2001, 2000, 1999, 1996, 1995, 1992, 1991, 1990, 1986, 1985, 1981, 1980, 1976, 1975, 1972, 1971, 1969, 1967, 1966, 1965, 1964, 1963, 1962, 1961, 1960, 1958, 1957, 1956, 1955, 1954, 1952, 1951, 1950, 1949, 1948, 1947, 1946, 1945, 1944, 1942, 1940, 1939, 1938, 1937, 1936, 1935, 1934, 1933, 1932, 1931, 1930, 1929, 1928, 1927, 1926, 1925, 1924, 1923, 1921, 1920
115 PARK PL	2020, 2017, 2014, 2010, 2006, 2005, 2004, 2003, 2001, 2000, 1999, 1996, 1995, 1992, 1991, 1990, 1986, 1985, 1981, 1980, 1976, 1972, 1971, 1970, 1969, 1967, 1966, 1965, 1964, 1963, 1962, 1961, 1960, 1958, 1957, 1956, 1955, 1954, 1952, 1951, 1950, 1949, 1948, 1947, 1946, 1945, 1944, 1942, 1940, 1939, 1938, 1937, 1936, 1935, 1934, 1933, 1932, 1931, 1930, 1929, 1928, 1927, 1926, 1925, 1924, 1923, 1921, 1920
115 PARK PL	2020, 2017, 2014, 2010, 2006, 2005, 2004, 2003, 2001, 2000, 1999, 1996, 1995, 1992, 1991, 1990, 1986, 1985, 1981, 1980, 1976, 1975, 1972, 1971, 1970, 1969, 1967, 1966, 1965, 1964, 1963, 1962, 1961, 1960, 1958, 1957, 1956, 1955, 1954, 1952, 1951, 1950, 1949, 1948, 1947, 1946, 1945, 1944, 1942, 1940, 1939, 1938, 1937, 1936, 1935, 1934, 1933, 1932, 1931, 1930, 1929, 1928, 1927, 1926, 1925, 1924, 1923, 1921, 1920
115 PARK PL	2020, 2017, 2010, 2006, 2005, 2004, 2003, 2001, 2000, 1999, 1996, 1995, 1992, 1991, 1990, 1986, 1985, 1981, 1980, 1976, 1975, 1972, 1971, 1970, 1969, 1967, 1966, 1965, 1964, 1963, 1962, 1961, 1960, 1958, 1957, 1956, 1955, 1954, 1952, 1951, 1950, 1949, 1948, 1947, 1946, 1945, 1944, 1942, 1940, 1939, 1938, 1937, 1936, 1935, 1934, 1933, 1932, 1931, 1930, 1929, 1928, 1927, 1926, 1925, 1924, 1923, 1921, 1920
115 PARK PL	2020, 2017, 2014, 2006, 2005, 2004, 2003, 2001, 2000, 1999, 1996, 1995, 1992, 1991, 1990, 1986, 1985, 1981, 1980, 1976, 1975, 1972, 1971, 1970, 1969, 1967, 1966, 1965, 1964, 1963, 1962, 1961, 1960, 1958, 1957, 1956, 1955, 1954, 1952, 1951, 1950, 1949, 1948, 1947, 1946, 1945, 1944, 1942, 1940, 1939, 1938, 1937, 1936, 1935, 1934, 1933, 1932, 1931, 1930, 1929, 1928, 1927, 1926, 1925, 1924, 1923, 1921, 1920
115 PARK PL	2020, 2017, 2014, 2010, 2006, 2004, 2003, 2001, 2000, 1999, 1996, 1995, 1992, 1991, 1990, 1986, 1985, 1981, 1980, 1976, 1975, 1972, 1971, 1970, 1969, 1967, 1966, 1965, 1964, 1963, 1962, 1961, 1960, 1958, 1957, 1956, 1955, 1954, 1952, 1951, 1950, 1949, 1948, 1947, 1946, 1945, 1944, 1942, 1940, 1939, 1938, 1937, 1936, 1935, 1934, 1933, 1932, 1931, 1930, 1929, 1928, 1927, 1926, 1925, 1924, 1923, 1921, 1920

FINDINGS

Address Researched	Address Not Identified in Research Source
115 PARK PL	2020, 2017, 2014, 2010, 2006, 2005, 2004, 2003, 2001, 1999, 1996, 1995, 1992, 1991, 1990, 1986, 1985, 1981, 1980, 1976, 1975, 1972, 1971, 1970, 1969, 1967, 1966, 1965, 1964, 1963, 1962, 1961, 1960, 1958, 1957, 1956, 1955, 1954, 1952, 1951, 1950, 1949, 1948, 1947, 1946, 1945, 1944, 1942, 1940, 1939, 1938, 1937, 1936, 1935, 1934, 1933, 1932, 1931, 1930, 1929, 1928, 1927, 1926, 1925, 1924, 1923, 1921, 1920
115 PARK PL	2020, 2017, 2014, 2010, 2005, 2004, 2003, 2001, 2000, 1999, 1996, 1995, 1992, 1991, 1990, 1986, 1985, 1981, 1980, 1976, 1975, 1972, 1971, 1970, 1969, 1967, 1966, 1965, 1964, 1963, 1962, 1961, 1960, 1958, 1957, 1956, 1955, 1954, 1952, 1951, 1950, 1949, 1948, 1947, 1946, 1945, 1944, 1942, 1940, 1939, 1938, 1937, 1936, 1935, 1934, 1933, 1932, 1931, 1930, 1929, 1928, 1927, 1926, 1925, 1924, 1923, 1921, 1920
115 VISTA PL	2020, 2017, 2014, 2010, 2005, 2004, 2003, 2001, 2000, 1999, 1996, 1995, 1992, 1991, 1990, 1986, 1985, 1981, 1980, 1976, 1975, 1972, 1971, 1970, 1969, 1967, 1966, 1965, 1964, 1963, 1962, 1961, 1960, 1958, 1957, 1956, 1955, 1954, 1952, 1951, 1950, 1949, 1948, 1947, 1946, 1945, 1944, 1942, 1940, 1939, 1938, 1937, 1936, 1935, 1934, 1933, 1932, 1931, 1930, 1929, 1928, 1927, 1926, 1925, 1924, 1923, 1921, 1920
115 VISTA PL	2020, 2017, 2014, 2006, 2005, 2004, 2003, 2001, 2000, 1999, 1996, 1995, 1992, 1991, 1990, 1986, 1985, 1981, 1980, 1976, 1975, 1972, 1971, 1970, 1969, 1967, 1966, 1965, 1964, 1963, 1962, 1961, 1960, 1958, 1957, 1956, 1955, 1954, 1952, 1951, 1950, 1949, 1948, 1947, 1946, 1945, 1944, 1942, 1940, 1939, 1938, 1937, 1936, 1935, 1934, 1933, 1932, 1931, 1930, 1929, 1928, 1927, 1926, 1925, 1924, 1923, 1921, 1920
115 VISTA PL	2020, 2017, 2010, 2006, 2005, 2004, 2003, 2001, 2000, 1999, 1996, 1995, 1992, 1991, 1990, 1986, 1985, 1981, 1980, 1976, 1975, 1972, 1971, 1970, 1969, 1967, 1966, 1965, 1964, 1963, 1962, 1961, 1960, 1958, 1957, 1956, 1955, 1954, 1952, 1951, 1950, 1949, 1948, 1947, 1946, 1945, 1944, 1942, 1940, 1939, 1938, 1937, 1936, 1935, 1934, 1933, 1932, 1931, 1930, 1929, 1928, 1927, 1926, 1925, 1924, 1923, 1921, 1920
115 VISTA PL	2017, 2014, 2010, 2006, 2005, 2004, 2003, 2001, 2000, 1999, 1996, 1995, 1992, 1991, 1990, 1986, 1985, 1981, 1980, 1976, 1975, 1972, 1971, 1970, 1969, 1967, 1966, 1965, 1964, 1963, 1962, 1961, 1960, 1958, 1957, 1956, 1955, 1954, 1952, 1951, 1950, 1949, 1948, 1947, 1946, 1945, 1944, 1942, 1940, 1939, 1938, 1937, 1936, 1935, 1934, 1933, 1932, 1931, 1930, 1929, 1928, 1927, 1926, 1925, 1924, 1923, 1921, 1920
115 VISTA PL	2020, 2017, 2014, 2010, 2006, 2005, 2004, 2003, 2001, 2000, 1999, 1996, 1995, 1992, 1991, 1990, 1986, 1985, 1981, 1980, 1976, 1975, 1972, 1971, 1970, 1969, 1967, 1966, 1965, 1964, 1963, 1962, 1961, 1960, 1958, 1957, 1956, 1955, 1954, 1952, 1951, 1950, 1949, 1948, 1947, 1946, 1945, 1944, 1942, 1940, 1939, 1938, 1937, 1936, 1935, 1934, 1933, 1932, 1931, 1930, 1929, 1928, 1927, 1926, 1925, 1924, 1923, 1921, 1920
115 VISTA PL	2020, 2017, 2014, 2010, 2006, 2005, 2004, 2003, 2001, 2000, 1999, 1996, 1992, 1991, 1990, 1986, 1985, 1981, 1980, 1976, 1975, 1972, 1971, 1970, 1969, 1967, 1966, 1965, 1964, 1963, 1962, 1961, 1960, 1958, 1957, 1956, 1955, 1954, 1952, 1951, 1950, 1949, 1948, 1947, 1946, 1945, 1944, 1942, 1940, 1939, 1938, 1937, 1936, 1935, 1934, 1933, 1932, 1931, 1930, 1929, 1928, 1927, 1926, 1925, 1924, 1923, 1921, 1920
115 VISTA PL	2020, 2017, 2014, 2010, 2006, 2005, 2004, 2003, 2001, 1999, 1996, 1995, 1992, 1991, 1990, 1986, 1985, 1981, 1980, 1976, 1975, 1972, 1971, 1970, 1969, 1967, 1966, 1965, 1964, 1963, 1962, 1961, 1960, 1958, 1957, 1956, 1955, 1954, 1952, 1951, 1950, 1949, 1948, 1947, 1946, 1945, 1944, 1942, 1940, 1939, 1938, 1937, 1936, 1935, 1934, 1933, 1932, 1931, 1930, 1929, 1928, 1927, 1926, 1925, 1924, 1923, 1921, 1920

FINDINGS

Address Researched	Address Not Identified in Research Source
115 VISTA PL	2020, 2017, 2014, 2010, 2006, 2005, 2004, 2003, 2001, 2000, 1999, 1996, 1995, 1992, 1991, 1990, 1986, 1985, 1981, 1980, 1976, 1975, 1972, 1971, 1970, 1969, 1967, 1966, 1965, 1964, 1963, 1962, 1961, 1960, 1958, 1957, 1956, 1955, 1954, 1952, 1951, 1950, 1949, 1948, 1947, 1946, 1945, 1944, 1942, 1940, 1939, 1938, 1937, 1936, 1935, 1934, 1933, 1932, 1931, 1930, 1929, 1928, 1927, 1926, 1925, 1923, 1921, 1920
115 VISTA PL	2020, 2017, 2014, 2010, 2006, 2005, 2004, 2003, 2001, 2000, 1999, 1996, 1995, 1992, 1991, 1990, 1986, 1985, 1981, 1980, 1976, 1975, 1972, 1971, 1970, 1969, 1967, 1966, 1965, 1964, 1963, 1962, 1961, 1960, 1958, 1957, 1956, 1955, 1954, 1952, 1951, 1950, 1949, 1948, 1947, 1946, 1945, 1944, 1942, 1940, 1939, 1938, 1937, 1936, 1935, 1934, 1933, 1932, 1931, 1930, 1929, 1927, 1926, 1925, 1924, 1923, 1921, 1920
115 VISTA PL	2020, 2017, 2014, 2010, 2006, 2005, 2004, 2003, 2001, 2000, 1999, 1996, 1995, 1992, 1991, 1990, 1986, 1985, 1981, 1980, 1976, 1975, 1972, 1971, 1970, 1969, 1967, 1966, 1965, 1964, 1963, 1962, 1961, 1960, 1957, 1956, 1955, 1954, 1952, 1951, 1950, 1949, 1948, 1947, 1946, 1945, 1944, 1942, 1940, 1939, 1938, 1937, 1936, 1935, 1934, 1933, 1932, 1931, 1930, 1929, 1928, 1927, 1926, 1925, 1924, 1923, 1921, 1920
115 VISTA PL	2020, 2017, 2014, 2010, 2006, 2005, 2004, 2003, 2001, 2000, 1999, 1996, 1995, 1992, 1991, 1990, 1986, 1985, 1981, 1980, 1976, 1975, 1972, 1971, 1970, 1969, 1967, 1966, 1965, 1964, 1963, 1962, 1961, 1960, 1958, 1957, 1956, 1955, 1954, 1952, 1951, 1950, 1949, 1948, 1947, 1946, 1945, 1944, 1942, 1940, 1939, 1938, 1937, 1935, 1934, 1933, 1932, 1931, 1930, 1929, 1928, 1927, 1926, 1925, 1924, 1923, 1921, 1920
116 1/2 THORNTON PL	2020, 2017, 2014, 2010, 2006, 2005, 2004, 2003, 2001, 2000, 1999, 1996, 1995, 1992, 1991, 1990, 1986, 1985, 1981, 1980, 1976, 1975, 1972, 1971, 1970, 1969, 1967, 1966, 1965, 1964, 1963, 1962, 1961, 1960, 1958, 1957, 1956, 1955, 1952, 1951, 1950, 1949, 1948, 1947, 1946, 1945, 1944, 1942, 1940, 1939, 1938, 1937, 1936, 1935, 1934, 1933, 1932, 1931, 1930, 1929, 1928, 1927, 1926, 1925, 1924, 1923, 1921, 1920
116 BREEZE AVE	2020, 2017, 2014, 2010, 2006, 2005, 2004, 2003, 2001, 2000, 1999, 1996, 1995, 1992, 1991, 1990, 1986, 1985, 1981, 1980, 1976, 1975, 1972, 1971, 1970, 1969, 1967, 1966, 1965, 1964, 1963, 1961, 1960, 1958, 1957, 1956, 1955, 1954, 1952, 1951, 1950, 1949, 1948, 1947, 1946, 1945, 1944, 1942, 1940, 1939, 1938, 1937, 1936, 1935, 1934, 1933, 1932, 1931, 1930, 1929, 1928, 1927, 1926, 1925, 1924, 1923, 1921, 1920
116 BREEZE AVE	2020, 2017, 2014, 2010, 2006, 2005, 2004, 2003, 2001, 2000, 1999, 1996, 1992, 1991, 1990, 1986, 1985, 1981, 1980, 1976, 1975, 1972, 1971, 1970, 1969, 1967, 1966, 1965, 1964, 1963, 1962, 1961, 1960, 1958, 1957, 1956, 1955, 1954, 1952, 1951, 1950, 1949, 1948, 1947, 1946, 1945, 1944, 1942, 1940, 1939, 1938, 1937, 1936, 1935, 1934, 1933, 1932, 1931, 1930, 1929, 1928, 1927, 1926, 1925, 1924, 1923, 1921, 1920
116 BREEZE AVE	2020, 2017, 2014, 2010, 2006, 2005, 2004, 2003, 2001, 2000, 1999, 1996, 1995, 1991, 1990, 1986, 1985, 1981, 1980, 1976, 1975, 1972, 1971, 1970, 1969, 1967, 1966, 1965, 1964, 1963, 1962, 1961, 1960, 1958, 1957, 1956, 1955, 1954, 1952, 1951, 1950, 1949, 1948, 1947, 1946, 1945, 1944, 1942, 1940, 1939, 1938, 1937, 1936, 1935, 1934, 1933, 1932, 1931, 1930, 1929, 1928, 1927, 1926, 1925, 1924, 1923, 1921, 1920
116 BREEZE AVE	2020, 2017, 2010, 2006, 2005, 2004, 2003, 2001, 2000, 1999, 1996, 1995, 1992, 1991, 1990, 1986, 1985, 1981, 1980, 1976, 1975, 1972, 1971, 1970, 1969, 1967, 1966, 1965, 1964, 1963, 1962, 1961, 1960, 1958, 1957, 1956, 1955, 1954, 1952, 1951, 1950, 1949, 1948, 1947, 1946, 1945, 1944, 1942, 1940, 1939, 1938, 1937, 1936, 1935, 1934, 1933, 1932, 1931, 1930, 1929, 1928, 1927, 1926, 1925, 1924, 1923, 1921, 1920

FINDINGS

Address Researched	Address Not Identified in Research Source
116 BREEZE AVE	2020, 2017, 2014, 2010, 2006, 2004, 2003, 2001, 2000, 1999, 1996, 1995, 1992, 1991, 1990, 1986, 1985, 1981, 1980, 1976, 1975, 1972, 1971, 1970, 1969, 1967, 1966, 1965, 1964, 1963, 1962, 1961, 1960, 1958, 1957, 1956, 1955, 1954, 1952, 1951, 1950, 1949, 1948, 1947, 1946, 1945, 1944, 1942, 1940, 1939, 1938, 1937, 1936, 1935, 1934, 1933, 1932, 1931, 1930, 1929, 1928, 1927, 1926, 1925, 1924, 1923, 1921, 1920
116 BREEZE AVE	2020, 2017, 2014, 2010, 2006, 2005, 2004, 2003, 2001, 1999, 1996, 1995, 1992, 1991, 1990, 1986, 1985, 1981, 1980, 1976, 1975, 1972, 1971, 1970, 1969, 1967, 1966, 1965, 1964, 1963, 1962, 1961, 1960, 1958, 1957, 1956, 1955, 1954, 1952, 1951, 1950, 1949, 1948, 1947, 1946, 1945, 1944, 1942, 1940, 1939, 1938, 1937, 1936, 1935, 1934, 1933, 1932, 1931, 1930, 1929, 1928, 1927, 1926, 1925, 1924, 1923, 1921, 1920
116 BROOKS AVE	2020, 2017, 2014, 2010, 2006, 2005, 2004, 2003, 2001, 1999, 1996, 1995, 1992, 1991, 1990, 1986, 1985, 1981, 1980, 1976, 1975, 1972, 1971, 1970, 1969, 1967, 1966, 1965, 1964, 1963, 1962, 1961, 1960, 1958, 1957, 1956, 1955, 1954, 1952, 1951, 1950, 1949, 1948, 1947, 1946, 1945, 1944, 1942, 1940, 1939, 1938, 1937, 1936, 1935, 1934, 1933, 1932, 1931, 1930, 1929, 1928, 1927, 1926, 1925, 1924, 1923, 1921, 1920
116 BROOKS AVE	2020, 2017, 2014, 2010, 2005, 2004, 2003, 2001, 2000, 1999, 1996, 1995, 1992, 1991, 1990, 1986, 1985, 1981, 1980, 1976, 1975, 1972, 1971, 1970, 1969, 1967, 1966, 1965, 1964, 1963, 1962, 1961, 1960, 1958, 1957, 1956, 1955, 1954, 1952, 1951, 1950, 1949, 1948, 1947, 1946, 1945, 1944, 1942, 1940, 1939, 1938, 1937, 1936, 1935, 1934, 1933, 1932, 1931, 1930, 1929, 1928, 1927, 1926, 1925, 1924, 1923, 1921, 1920
116 BROOKS AVE	2020, 2017, 2010, 2006, 2005, 2004, 2003, 2001, 2000, 1999, 1996, 1995, 1992, 1991, 1990, 1986, 1985, 1981, 1980, 1976, 1975, 1972, 1971, 1970, 1969, 1967, 1966, 1965, 1964, 1963, 1962, 1961, 1960, 1958, 1957, 1956, 1955, 1954, 1952, 1951, 1950, 1949, 1948, 1947, 1946, 1945, 1944, 1942, 1940, 1939, 1938, 1937, 1936, 1935, 1934, 1933, 1932, 1931, 1930, 1929, 1928, 1927, 1926, 1925, 1924, 1923, 1921, 1920
116 BROOKS AVE	2017, 2014, 2010, 2006, 2005, 2004, 2003, 2001, 2000, 1999, 1996, 1995, 1992, 1991, 1990, 1986, 1985, 1981, 1980, 1976, 1975, 1972, 1971, 1970, 1969, 1967, 1966, 1965, 1964, 1963, 1962, 1961, 1960, 1958, 1957, 1956, 1955, 1954, 1952, 1951, 1950, 1949, 1948, 1947, 1946, 1945, 1944, 1942, 1940, 1939, 1938, 1937, 1936, 1935, 1934, 1933, 1932, 1931, 1930, 1929, 1928, 1927, 1926, 1925, 1924, 1923, 1921, 1920
116 BROOKS AVE	2020, 2017, 2014, 2006, 2005, 2004, 2003, 2001, 2000, 1999, 1996, 1995, 1992, 1991, 1990, 1986, 1985, 1981, 1980, 1976, 1975, 1972, 1971, 1970, 1969, 1967, 1966, 1965, 1964, 1963, 1962, 1961, 1960, 1958, 1957, 1956, 1955, 1954, 1952, 1951, 1950, 1949, 1948, 1947, 1946, 1945, 1944, 1942, 1940, 1939, 1938, 1937, 1936, 1935, 1934, 1933, 1932, 1931, 1930, 1929, 1928, 1927, 1926, 1925, 1924, 1923, 1921, 1920
116 BROOKS AVE	2020, 2017, 2014, 2010, 2006, 2005, 2004, 2003, 2001, 2000, 1999, 1996, 1995, 1991, 1990, 1986, 1985, 1981, 1980, 1976, 1975, 1972, 1971, 1970, 1969, 1967, 1966, 1965, 1964, 1963, 1962, 1961, 1960, 1958, 1957, 1956, 1955, 1954, 1952, 1951, 1950, 1949, 1948, 1947, 1946, 1945, 1944, 1942, 1940, 1939, 1938, 1937, 1936, 1935, 1934, 1933, 1932, 1931, 1930, 1929, 1928, 1927, 1926, 1925, 1924, 1923, 1921, 1920
116 BROOKS AVE	2020, 2017, 2014, 2010, 2006, 2005, 2004, 2003, 2001, 2000, 1999, 1996, 1992, 1991, 1990, 1986, 1985, 1981, 1980, 1976, 1975, 1972, 1971, 1970, 1969, 1967, 1966, 1965, 1964, 1963, 1962, 1961, 1960, 1958, 1957, 1956, 1955, 1954, 1952, 1951, 1950, 1949, 1948, 1947, 1946, 1945, 1944, 1942, 1940, 1939, 1938, 1937, 1936, 1935, 1934, 1933, 1932, 1931, 1930, 1929, 1928, 1927, 1926, 1925, 1924, 1923, 1921, 1920

FINDINGS

Address Researched	Address Not Identified in Research Source
116 BROOKS AVE	2020, 2017, 2014, 2010, 2006, 2005, 2004, 2003, 2001, 2000, 1999, 1996, 1995, 1992, 1991, 1990, 1986, 1981, 1980, 1976, 1975, 1972, 1971, 1970, 1969, 1967, 1966, 1965, 1964, 1963, 1962, 1961, 1960, 1958, 1957, 1956, 1955, 1954, 1952, 1951, 1950, 1949, 1948, 1947, 1946, 1945, 1944, 1942, 1940, 1939, 1938, 1937, 1936, 1935, 1934, 1933, 1932, 1931, 1930, 1929, 1928, 1927, 1926, 1925, 1924, 1923, 1921, 1920
116 BROOKS AVE	2020, 2017, 2014, 2010, 2006, 2005, 2004, 2003, 2001, 2000, 1999, 1996, 1995, 1992, 1990, 1986, 1985, 1981, 1980, 1976, 1975, 1972, 1971, 1970, 1969, 1967, 1966, 1965, 1964, 1963, 1962, 1961, 1960, 1958, 1957, 1956, 1955, 1954, 1952, 1951, 1950, 1949, 1948, 1947, 1946, 1945, 1944, 1942, 1940, 1939, 1938, 1937, 1936, 1935, 1934, 1933, 1932, 1931, 1930, 1929, 1928, 1927, 1926, 1925, 1924, 1923, 1921, 1920
116 BROOKS AVE	2020, 2017, 2014, 2010, 2006, 2005, 2004, 2003, 2001, 2000, 1999, 1996, 1995, 1992, 1991, 1990, 1986, 1985, 1981, 1976, 1975, 1972, 1971, 1970, 1969, 1967, 1966, 1965, 1964, 1963, 1962, 1961, 1960, 1958, 1957, 1956, 1955, 1954, 1952, 1951, 1950, 1949, 1948, 1947, 1946, 1945, 1944, 1942, 1940, 1939, 1938, 1937, 1936, 1935, 1934, 1933, 1932, 1931, 1930, 1929, 1928, 1927, 1926, 1925, 1924, 1923, 1921, 1920
116 BROOKS AVE	2020, 2017, 2014, 2010, 2006, 2005, 2004, 2003, 2001, 2000, 1999, 1996, 1995, 1992, 1991, 1990, 1986, 1985, 1981, 1980, 1976, 1975, 1972, 1971, 1970, 1969, 1967, 1966, 1965, 1964, 1963, 1962, 1961, 1960, 1958, 1957, 1956, 1955, 1954, 1952, 1951, 1950, 1949, 1948, 1947, 1946, 1945, 1944, 1942, 1940, 1939, 1938, 1937, 1936, 1935, 1934, 1932, 1931, 1930, 1929, 1928, 1927, 1926, 1925, 1924, 1923, 1921, 1920
116 BROOKS AVE	2020, 2017, 2014, 2010, 2006, 2005, 2004, 2003, 2001, 2000, 1999, 1996, 1995, 1992, 1991, 1990, 1986, 1985, 1981, 1980, 1976, 1975, 1972, 1971, 1970, 1969, 1967, 1966, 1965, 1964, 1963, 1962, 1961, 1960, 1958, 1957, 1956, 1955, 1954, 1952, 1951, 1950, 1949, 1948, 1947, 1946, 1945, 1944, 1942, 1940, 1939, 1938, 1937, 1936, 1935, 1934, 1933, 1932, 1931, 1930, 1929, 1927, 1926, 1925, 1924, 1923, 1921, 1920
116 PARK PL	2020, 2017, 2014, 2010, 2006, 2005, 2004, 2003, 2001, 2000, 1999, 1996, 1995, 1992, 1991, 1990, 1986, 1985, 1981, 1980, 1976, 1975, 1972, 1971, 1970, 1969, 1967, 1966, 1965, 1964, 1963, 1962, 1961, 1960, 1958, 1957, 1956, 1955, 1954, 1952, 1951, 1950, 1949, 1948, 1947, 1946, 1945, 1944, 1942, 1940, 1939, 1938, 1937, 1936, 1935, 1934, 1933, 1932, 1931, 1930, 1929, 1927, 1926, 1925, 1924, 1923, 1921, 1920
116 PARK PL	2020, 2017, 2014, 2010, 2006, 2005, 2004, 2003, 2001, 2000, 1999, 1996, 1995, 1992, 1991, 1990, 1986, 1985, 1981, 1980, 1976, 1975, 1972, 1971, 1970, 1969, 1967, 1966, 1965, 1964, 1963, 1962, 1961, 1960, 1958, 1957, 1956, 1955, 1954, 1952, 1951, 1950, 1949, 1948, 1947, 1946, 1945, 1944, 1942, 1940, 1939, 1938, 1937, 1936, 1935, 1934, 1932, 1931, 1930, 1929, 1928, 1927, 1926, 1925, 1924, 1923, 1921, 1920
116 PARK PL	2020, 2017, 2014, 2010, 2006, 2005, 2004, 2003, 2001, 2000, 1999, 1996, 1995, 1992, 1991, 1990, 1986, 1985, 1981, 1980, 1976, 1975, 1972, 1971, 1970, 1969, 1967, 1966, 1965, 1964, 1963, 1962, 1961, 1960, 1958, 1957, 1956, 1955, 1952, 1951, 1950, 1949, 1948, 1947, 1946, 1945, 1944, 1942, 1940, 1939, 1938, 1937, 1936, 1935, 1934, 1933, 1932, 1931, 1930, 1929, 1928, 1927, 1926, 1925, 1924, 1923, 1921, 1920
116 PARK PL	2020, 2017, 2014, 2010, 2006, 2005, 2004, 2003, 2001, 2000, 1999, 1996, 1995, 1992, 1991, 1990, 1986, 1985, 1981, 1980, 1976, 1975, 1972, 1971, 1970, 1969, 1967, 1966, 1965, 1964, 1963, 1962, 1961, 1960, 1958, 1957, 1956, 1955, 1954, 1952, 1951, 1950, 1949, 1948, 1947, 1946, 1945, 1944, 1942, 1940, 1939, 1938, 1937, 1935, 1934, 1933, 1932, 1931, 1930, 1929, 1928, 1927, 1926, 1925, 1924, 1923, 1921, 1920

FINDINGS

Address Researched	Address Not Identified in Research Source
116 PARK PL	2020, 2017, 2014, 2010, 2006, 2005, 2004, 2003, 2001, 2000, 1999, 1996, 1995, 1992, 1991, 1990, 1986, 1985, 1981, 1980, 1976, 1975, 1972, 1971, 1970, 1969, 1967, 1966, 1965, 1964, 1963, 1961, 1960, 1958, 1957, 1956, 1955, 1954, 1952, 1951, 1950, 1949, 1948, 1947, 1946, 1945, 1944, 1942, 1940, 1939, 1938, 1937, 1936, 1935, 1934, 1933, 1932, 1931, 1930, 1929, 1928, 1927, 1926, 1925, 1924, 1923, 1921, 1920
116 PARK PL	2020, 2017, 2014, 2010, 2006, 2005, 2004, 2003, 2001, 2000, 1999, 1996, 1995, 1992, 1991, 1990, 1986, 1985, 1981, 1980, 1976, 1975, 1972, 1971, 1970, 1969, 1967, 1966, 1965, 1964, 1963, 1962, 1961, 1960, 1958, 1957, 1956, 1955, 1954, 1952, 1951, 1950, 1949, 1948, 1947, 1946, 1945, 1944, 1942, 1940, 1939, 1938, 1937, 1936, 1935, 1934, 1933, 1932, 1931, 1930, 1929, 1928, 1927, 1926, 1925, 1923, 1921, 1920
116 PARK PL	2020, 2017, 2014, 2010, 2006, 2005, 2004, 2003, 2001, 2000, 1999, 1996, 1995, 1992, 1991, 1990, 1986, 1985, 1981, 1980, 1976, 1975, 1972, 1971, 1970, 1969, 1967, 1966, 1965, 1964, 1963, 1962, 1961, 1960, 1958, 1957, 1956, 1955, 1954, 1952, 1951, 1950, 1949, 1948, 1947, 1946, 1945, 1944, 1942, 1940, 1939, 1938, 1937, 1936, 1935, 1934, 1933, 1932, 1931, 1930, 1929, 1928, 1927, 1926, 1925, 1924, 1923, 1921
116 PARK PL	2020, 2017, 2014, 2010, 2006, 2005, 2004, 2003, 2001, 2000, 1999, 1996, 1995, 1992, 1991, 1990, 1986, 1985, 1981, 1976, 1975, 1972, 1971, 1970, 1969, 1967, 1966, 1965, 1964, 1963, 1962, 1961, 1960, 1958, 1957, 1956, 1955, 1954, 1952, 1951, 1950, 1949, 1948, 1947, 1946, 1945, 1944, 1942, 1940, 1939, 1938, 1937, 1936, 1935, 1934, 1933, 1932, 1931, 1930, 1929, 1928, 1927, 1926, 1925, 1924, 1923, 1921, 1920
116 PARK PL	2020, 2017, 2014, 2010, 2006, 2005, 2004, 2003, 2001, 2000, 1999, 1996, 1995, 1992, 1991, 1990, 1986, 1985, 1981, 1980, 1976, 1972, 1971, 1970, 1969, 1967, 1966, 1965, 1964, 1963, 1962, 1961, 1960, 1958, 1957, 1956, 1955, 1954, 1952, 1951, 1950, 1949, 1948, 1947, 1946, 1945, 1944, 1942, 1940, 1939, 1938, 1937, 1936, 1935, 1934, 1933, 1932, 1931, 1930, 1929, 1928, 1927, 1926, 1925, 1924, 1923, 1921, 1920
116 PARK PL	2020, 2017, 2014, 2010, 2006, 2005, 2004, 2003, 2001, 2000, 1999, 1996, 1995, 1992, 1991, 1990, 1986, 1985, 1981, 1980, 1976, 1975, 1972, 1971, 1970, 1969, 1967, 1966, 1965, 1964, 1963, 1962, 1961, 1960, 1958, 1957, 1956, 1955, 1954, 1952, 1951, 1950, 1949, 1948, 1947, 1946, 1945, 1944, 1942, 1940, 1939, 1938, 1937, 1936, 1935, 1934, 1933, 1932, 1931, 1930, 1929, 1928, 1927, 1926, 1925, 1924, 1923, 1921, 1920
116 PARK PL	2020, 2017, 2014, 2010, 2006, 2005, 2004, 2003, 2001, 2000, 1999, 1996, 1995, 1992, 1990, 1986, 1985, 1981, 1980, 1976, 1975, 1972, 1971, 1970, 1969, 1967, 1966, 1965, 1964, 1963, 1962, 1961, 1960, 1958, 1957, 1956, 1955, 1954, 1952, 1951, 1950, 1949, 1948, 1947, 1946, 1945, 1944, 1942, 1940, 1939, 1938, 1937, 1936, 1935, 1934, 1933, 1932, 1931, 1930, 1929, 1928, 1927, 1926, 1925, 1924, 1923, 1921, 1920
116 PARK PL	2020, 2017, 2014, 2010, 2006, 2005, 2004, 2003, 2001, 2000, 1999, 1996, 1995, 1991, 1990, 1986, 1985, 1981, 1980, 1976, 1975, 1972, 1971, 1970, 1969, 1967, 1966, 1965, 1964, 1963, 1962, 1961, 1960, 1958, 1957, 1956, 1955, 1954, 1952, 1951, 1950, 1949, 1948, 1947, 1946, 1945, 1944, 1942, 1940, 1939, 1938, 1937, 1936, 1935, 1934, 1933, 1932, 1931, 1930, 1929, 1928, 1927, 1926, 1925, 1924, 1923, 1921, 1920
116 PARK PL	2020, 2017, 2014, 2010, 2006, 2005, 2004, 2003, 2001, 2000, 1999, 1996, 1992, 1991, 1990, 1986, 1985, 1981, 1980, 1976, 1975, 1972, 1971, 1970, 1969, 1967, 1966, 1965, 1964, 1963, 1962, 1961, 1960, 1958, 1957, 1956, 1955, 1954, 1952, 1951, 1950, 1949, 1948, 1947, 1946, 1945, 1944, 1942, 1940, 1939, 1938, 1937, 1936, 1935, 1934, 1933, 1932, 1931, 1930, 1929, 1928, 1927, 1926, 1925, 1924, 1923, 1921, 1920

FINDINGS

Address Researched	Address Not Identified in Research Source
116 PARK PL	2020, 2017, 2010, 2006, 2005, 2004, 2003, 2001, 2000, 1999, 1996, 1995, 1992, 1991, 1990, 1986, 1985, 1981, 1980, 1976, 1975, 1972, 1971, 1970, 1969, 1967, 1966, 1965, 1964, 1963, 1962, 1961, 1960, 1958, 1957, 1956, 1955, 1954, 1952, 1951, 1950, 1949, 1948, 1947, 1946, 1945, 1944, 1942, 1940, 1939, 1938, 1937, 1936, 1935, 1934, 1933, 1932, 1931, 1930, 1929, 1928, 1927, 1926, 1925, 1924, 1923, 1921, 1920
116 PARK PL	2020, 2017, 2014, 2006, 2005, 2004, 2003, 2001, 2000, 1999, 1996, 1995, 1992, 1991, 1990, 1986, 1985, 1981, 1980, 1976, 1975, 1972, 1971, 1970, 1969, 1967, 1966, 1965, 1964, 1963, 1962, 1961, 1960, 1958, 1957, 1956, 1955, 1954, 1952, 1951, 1950, 1949, 1948, 1947, 1946, 1945, 1944, 1942, 1940, 1939, 1938, 1937, 1936, 1935, 1934, 1933, 1932, 1931, 1930, 1929, 1928, 1927, 1926, 1925, 1924, 1923, 1921, 1920
116 PARK PL	2017, 2014, 2010, 2006, 2005, 2004, 2003, 2001, 2000, 1999, 1996, 1995, 1992, 1991, 1990, 1986, 1985, 1981, 1980, 1976, 1975, 1972, 1971, 1970, 1969, 1967, 1966, 1965, 1964, 1963, 1962, 1961, 1960, 1958, 1957, 1956, 1955, 1954, 1952, 1951, 1950, 1949, 1948, 1947, 1946, 1945, 1944, 1942, 1940, 1939, 1938, 1937, 1936, 1935, 1934, 1933, 1932, 1931, 1930, 1929, 1928, 1927, 1926, 1925, 1924, 1923, 1921, 1920
116 PARK PL	2020, 2017, 2014, 2010, 2005, 2004, 2003, 2001, 2000, 1999, 1996, 1995, 1992, 1991, 1990, 1986, 1985, 1981, 1980, 1976, 1975, 1972, 1971, 1970, 1969, 1967, 1966, 1965, 1964, 1963, 1962, 1961, 1960, 1958, 1957, 1956, 1955, 1954, 1952, 1951, 1950, 1949, 1948, 1947, 1946, 1945, 1944, 1942, 1940, 1939, 1938, 1937, 1936, 1935, 1934, 1933, 1932, 1931, 1930, 1929, 1928, 1927, 1926, 1925, 1924, 1923, 1921, 1920
116 PARK PL	2020, 2017, 2014, 2010, 2006, 2004, 2003, 2001, 2000, 1999, 1996, 1995, 1992, 1991, 1990, 1986, 1985, 1981, 1980, 1976, 1975, 1972, 1971, 1970, 1969, 1967, 1966, 1965, 1964, 1963, 1962, 1961, 1960, 1958, 1957, 1956, 1955, 1954, 1952, 1951, 1950, 1949, 1948, 1947, 1946, 1945, 1944, 1942, 1940, 1939, 1938, 1937, 1936, 1935, 1934, 1933, 1932, 1931, 1930, 1929, 1928, 1927, 1926, 1925, 1924, 1923, 1921, 1920
116 PARK PL	2020, 2017, 2014, 2010, 2006, 2005, 2004, 2003, 2001, 1999, 1996, 1995, 1992, 1991, 1990, 1986, 1985, 1981, 1980, 1976, 1975, 1972, 1971, 1970, 1969, 1967, 1966, 1965, 1964, 1963, 1962, 1961, 1960, 1958, 1957, 1956, 1955, 1954, 1952, 1951, 1950, 1949, 1948, 1947, 1946, 1945, 1944, 1942, 1940, 1939, 1938, 1937, 1936, 1935, 1934, 1933, 1932, 1931, 1930, 1929, 1928, 1927, 1926, 1925, 1924, 1923, 1921, 1920
116 THORNTON PL	2020, 2017, 2014, 2010, 2006, 2005, 2004, 2003, 2001, 1999, 1996, 1995, 1992, 1991, 1990, 1986, 1985, 1981, 1980, 1976, 1975, 1972, 1971, 1970, 1969, 1967, 1966, 1965, 1964, 1963, 1962, 1961, 1960, 1958, 1957, 1956, 1955, 1954, 1952, 1951, 1950, 1949, 1948, 1947, 1946, 1945, 1944, 1942, 1940, 1939, 1938, 1937, 1936, 1935, 1934, 1933, 1932, 1931, 1930, 1929, 1928, 1927, 1926, 1925, 1924, 1923, 1921, 1920
116 THORNTON PL	2020, 2017, 2014, 2010, 2006, 2004, 2003, 2001, 2000, 1999, 1996, 1995, 1992, 1991, 1990, 1986, 1985, 1981, 1980, 1976, 1975, 1972, 1971, 1970, 1969, 1967, 1966, 1965, 1964, 1963, 1962, 1961, 1960, 1958, 1957, 1956, 1955, 1954, 1952, 1951, 1950, 1949, 1948, 1947, 1946, 1945, 1944, 1942, 1940, 1939, 1938, 1937, 1936, 1935, 1934, 1933, 1932, 1931, 1930, 1929, 1928, 1927, 1926, 1925, 1924, 1923, 1921, 1920
116 THORNTON PL	2020, 2017, 2014, 2010, 2005, 2004, 2003, 2001, 2000, 1999, 1996, 1995, 1992, 1991, 1990, 1986, 1985, 1981, 1980, 1976, 1975, 1972, 1971, 1970, 1969, 1967, 1966, 1965, 1964, 1963, 1962, 1961, 1960, 1958, 1957, 1956, 1955, 1954, 1952, 1951, 1950, 1949, 1948, 1947, 1946, 1945, 1944, 1942, 1940, 1939, 1938, 1937, 1936, 1935, 1934, 1933, 1932, 1931, 1930, 1929, 1928, 1927, 1926, 1925, 1924, 1923, 1921, 1920

FINDINGS

Address Researched	Address Not Identified in Research Source
116 THORNTON PL	2017, 2014, 2010, 2006, 2005, 2004, 2003, 2001, 2000, 1999, 1996, 1995, 1992, 1991, 1990, 1986, 1985, 1981, 1980, 1976, 1975, 1972, 1971, 1970, 1969, 1967, 1966, 1965, 1964, 1963, 1962, 1961, 1960, 1958, 1957, 1956, 1955, 1954, 1952, 1951, 1950, 1949, 1948, 1947, 1946, 1945, 1944, 1942, 1940, 1939, 1938, 1937, 1936, 1935, 1934, 1933, 1932, 1931, 1930, 1929, 1928, 1927, 1926, 1925, 1924, 1923, 1921, 1920
116 THORNTON PL	2020, 2017, 2014, 2006, 2005, 2004, 2003, 2001, 2000, 1999, 1996, 1995, 1992, 1991, 1990, 1986, 1985, 1981, 1980, 1976, 1975, 1972, 1971, 1970, 1969, 1967, 1966, 1965, 1964, 1963, 1962, 1961, 1960, 1958, 1957, 1956, 1955, 1954, 1952, 1951, 1950, 1949, 1948, 1947, 1946, 1945, 1944, 1942, 1940, 1939, 1938, 1937, 1936, 1935, 1934, 1933, 1932, 1931, 1930, 1929, 1928, 1927, 1926, 1925, 1924, 1923, 1921, 1920
116 THORNTON PL	2020, 2017, 2010, 2006, 2005, 2004, 2003, 2001, 2000, 1999, 1996, 1995, 1992, 1991, 1990, 1986, 1985, 1981, 1980, 1976, 1975, 1972, 1971, 1970, 1969, 1967, 1966, 1965, 1964, 1963, 1962, 1961, 1960, 1958, 1957, 1956, 1955, 1954, 1952, 1951, 1950, 1949, 1948, 1947, 1946, 1945, 1944, 1942, 1940, 1939, 1938, 1937, 1936, 1935, 1934, 1933, 1932, 1931, 1930, 1929, 1928, 1927, 1926, 1925, 1924, 1923, 1921, 1920
116 THORNTON PL	2020, 2017, 2014, 2010, 2006, 2005, 2004, 2003, 2001, 2000, 1999, 1996, 1995, 1992, 1991, 1990, 1986, 1981, 1980, 1976, 1975, 1972, 1971, 1970, 1969, 1967, 1966, 1965, 1964, 1963, 1962, 1961, 1960, 1958, 1957, 1956, 1955, 1954, 1952, 1951, 1950, 1949, 1948, 1947, 1946, 1945, 1944, 1942, 1940, 1939, 1938, 1937, 1936, 1935, 1934, 1933, 1932, 1931, 1930, 1929, 1928, 1927, 1926, 1925, 1924, 1923, 1921, 1920
116 THORNTON PL	2020, 2017, 2014, 2010, 2006, 2005, 2004, 2003, 2001, 2000, 1999, 1996, 1995, 1992, 1991, 1990, 1986, 1985, 1981, 1980, 1976, 1972, 1971, 1970, 1969, 1967, 1966, 1965, 1964, 1963, 1962, 1961, 1960, 1958, 1957, 1956, 1955, 1954, 1952, 1951, 1950, 1949, 1948, 1947, 1946, 1945, 1944, 1942, 1940, 1939, 1938, 1937, 1936, 1935, 1934, 1933, 1932, 1931, 1930, 1929, 1928, 1927, 1926, 1925, 1924, 1923, 1921, 1920
116 THORNTON PL	2020, 2017, 2014, 2010, 2006, 2005, 2004, 2003, 2001, 2000, 1999, 1996, 1995, 1992, 1991, 1990, 1986, 1985, 1981, 1980, 1976, 1975, 1972, 1971, 1970, 1969, 1967, 1966, 1965, 1964, 1963, 1962, 1961, 1960, 1958, 1957, 1956, 1955, 1954, 1952, 1951, 1950, 1949, 1948, 1947, 1946, 1945, 1944, 1942, 1940, 1939, 1938, 1937, 1936, 1935, 1934, 1933, 1932, 1931, 1930, 1929, 1928, 1927, 1926, 1925, 1924, 1923, 1921, 1920
117 1/2 BROOKS AVE	2020, 2017, 2014, 2010, 2006, 2005, 2004, 2003, 2001, 2000, 1999, 1996, 1995, 1992, 1991, 1990, 1986, 1985, 1981, 1980, 1976, 1975, 1972, 1971, 1970, 1969, 1967, 1966, 1965, 1964, 1963, 1961, 1960, 1958, 1957, 1956, 1955, 1954, 1952, 1951, 1950, 1949, 1948, 1947, 1946, 1945, 1944, 1942, 1940, 1939, 1938, 1937, 1936, 1935, 1934, 1933, 1932, 1931, 1930, 1929, 1928, 1927, 1926, 1925, 1924, 1923, 1921, 1920
117 1/2 BROOKS AVE	2020, 2017, 2014, 2010, 2006, 2005, 2004, 2003, 2001, 2000, 1999, 1996, 1995, 1992, 1991, 1990, 1986, 1985, 1981, 1980, 1976, 1975, 1972, 1971, 1969, 1967, 1966, 1965, 1964, 1963, 1962, 1961, 1960, 1958, 1957, 1956, 1955, 1954, 1952, 1951, 1950, 1949, 1948, 1947, 1946, 1945, 1944, 1942, 1940, 1939, 1938, 1937, 1936, 1935, 1934, 1933, 1932, 1931, 1930, 1929, 1928, 1927, 1926, 1925, 1924, 1923, 1921, 1920
117 BROOKS AVE	2020, 2017, 2014, 2010, 2006, 2005, 2004, 2003, 2001, 2000, 1999, 1996, 1995, 1992, 1991, 1990, 1986, 1985, 1981, 1980, 1976, 1972, 1971, 1970, 1969, 1967, 1966, 1965, 1964, 1963, 1962, 1961, 1960, 1958, 1957, 1956, 1955, 1954, 1952, 1951, 1950, 1949, 1948, 1947, 1946, 1945, 1944, 1942, 1940, 1939, 1938, 1937, 1936, 1935, 1934, 1933, 1932, 1931, 1930, 1929, 1928, 1927, 1926, 1925, 1924, 1923, 1921, 1920

FINDINGS

Address Researched	Address Not Identified in Research Source
117 BROOKS AVE	2020, 2017, 2014, 2010, 2006, 2005, 2004, 2003, 2001, 2000, 1999, 1996, 1995, 1992, 1991, 1990, 1986, 1985, 1981, 1976, 1975, 1972, 1971, 1970, 1969, 1967, 1966, 1965, 1964, 1963, 1962, 1961, 1960, 1958, 1957, 1956, 1955, 1954, 1952, 1951, 1950, 1949, 1948, 1947, 1946, 1945, 1944, 1942, 1940, 1939, 1938, 1937, 1936, 1935, 1934, 1933, 1932, 1931, 1930, 1929, 1928, 1927, 1926, 1925, 1924, 1923, 1921, 1920
117 BROOKS AVE	2020, 2017, 2014, 2010, 2006, 2005, 2004, 2003, 2001, 2000, 1999, 1996, 1995, 1992, 1991, 1990, 1986, 1981, 1980, 1976, 1975, 1972, 1971, 1970, 1969, 1967, 1966, 1965, 1964, 1963, 1962, 1961, 1960, 1958, 1957, 1956, 1955, 1954, 1952, 1951, 1950, 1949, 1948, 1947, 1946, 1945, 1944, 1942, 1940, 1939, 1938, 1937, 1936, 1935, 1934, 1933, 1932, 1931, 1930, 1929, 1928, 1927, 1926, 1925, 1924, 1923, 1921, 1920
117 BROOKS AVE	2020, 2017, 2014, 2010, 2006, 2005, 2004, 2003, 2001, 2000, 1999, 1996, 1995, 1992, 1990, 1986, 1985, 1981, 1980, 1976, 1975, 1972, 1971, 1970, 1969, 1967, 1966, 1965, 1964, 1963, 1962, 1961, 1960, 1958, 1957, 1956, 1955, 1954, 1952, 1951, 1950, 1949, 1948, 1947, 1946, 1945, 1944, 1942, 1940, 1939, 1938, 1937, 1936, 1935, 1934, 1933, 1932, 1931, 1930, 1929, 1928, 1927, 1926, 1925, 1924, 1923, 1921, 1920
117 BROOKS AVE	2020, 2017, 2014, 2010, 2006, 2005, 2004, 2003, 2001, 2000, 1999, 1996, 1995, 1991, 1990, 1986, 1985, 1981, 1980, 1976, 1975, 1972, 1971, 1970, 1969, 1967, 1966, 1965, 1964, 1963, 1962, 1961, 1960, 1958, 1957, 1956, 1955, 1954, 1952, 1951, 1950, 1949, 1948, 1947, 1946, 1945, 1944, 1942, 1940, 1939, 1938, 1937, 1936, 1935, 1934, 1933, 1932, 1931, 1930, 1929, 1928, 1927, 1926, 1925, 1924, 1923, 1921, 1920
117 BROOKS AVE	2020, 2017, 2014, 2010, 2006, 2005, 2004, 2003, 2001, 2000, 1999, 1996, 1992, 1991, 1990, 1986, 1985, 1981, 1980, 1976, 1975, 1972, 1971, 1970, 1969, 1967, 1966, 1965, 1964, 1963, 1962, 1961, 1960, 1958, 1957, 1956, 1955, 1954, 1952, 1951, 1950, 1949, 1948, 1947, 1946, 1945, 1944, 1942, 1940, 1939, 1938, 1937, 1936, 1935, 1934, 1933, 1932, 1931, 1930, 1929, 1928, 1927, 1926, 1925, 1924, 1923, 1921, 1920
117 BROOKS AVE	2020, 2017, 2014, 2006, 2005, 2004, 2003, 2001, 2000, 1999, 1996, 1995, 1992, 1991, 1990, 1986, 1985, 1981, 1980, 1976, 1975, 1972, 1971, 1970, 1969, 1967, 1966, 1965, 1964, 1963, 1962, 1961, 1960, 1958, 1957, 1956, 1955, 1954, 1952, 1951, 1950, 1949, 1948, 1947, 1946, 1945, 1944, 1942, 1940, 1939, 1938, 1937, 1936, 1935, 1934, 1933, 1932, 1931, 1930, 1929, 1928, 1927, 1926, 1925, 1924, 1923, 1921, 1920
117 BROOKS AVE	2020, 2017, 2010, 2006, 2005, 2004, 2003, 2001, 2000, 1999, 1996, 1995, 1992, 1991, 1990, 1986, 1985, 1981, 1980, 1976, 1975, 1972, 1971, 1970, 1969, 1967, 1966, 1965, 1964, 1963, 1962, 1961, 1960, 1958, 1957, 1956, 1955, 1954, 1952, 1951, 1950, 1949, 1948, 1947, 1946, 1945, 1944, 1942, 1940, 1939, 1938, 1937, 1936, 1935, 1934, 1933, 1932, 1931, 1930, 1929, 1928, 1927, 1926, 1925, 1924, 1923, 1921, 1920
117 BROOKS AVE	2017, 2014, 2010, 2006, 2005, 2004, 2003, 2001, 2000, 1999, 1996, 1995, 1992, 1991, 1990, 1986, 1985, 1981, 1980, 1976, 1975, 1972, 1971, 1970, 1969, 1967, 1966, 1965, 1964, 1963, 1962, 1961, 1960, 1958, 1957, 1956, 1955, 1954, 1952, 1951, 1950, 1949, 1948, 1947, 1946, 1945, 1944, 1942, 1940, 1939, 1938, 1937, 1936, 1935, 1934, 1933, 1932, 1931, 1930, 1929, 1928, 1927, 1926, 1925, 1924, 1923, 1921, 1920
117 BROOKS AVE	2020, 2017, 2014, 2010, 2005, 2004, 2003, 2001, 2000, 1999, 1996, 1995, 1992, 1991, 1990, 1986, 1985, 1981, 1980, 1976, 1975, 1972, 1971, 1970, 1969, 1967, 1966, 1965, 1964, 1963, 1962, 1961, 1960, 1958, 1957, 1956, 1955, 1954, 1952, 1951, 1950, 1949, 1948, 1947, 1946, 1945, 1944, 1942, 1940, 1939, 1938, 1937, 1936, 1935, 1934, 1933, 1932, 1931, 1930, 1929, 1928, 1927, 1926, 1925, 1924, 1923, 1921, 1920

FINDINGS

Address Researched	Address Not Identified in Research Source
117 BROOKS AVE	2020, 2017, 2014, 2010, 2006, 2004, 2003, 2001, 2000, 1999, 1996, 1995, 1992, 1991, 1990, 1986, 1985, 1981, 1980, 1976, 1975, 1972, 1971, 1970, 1969, 1967, 1966, 1965, 1964, 1963, 1962, 1961, 1960, 1958, 1957, 1956, 1955, 1954, 1952, 1951, 1950, 1949, 1948, 1947, 1946, 1945, 1944, 1942, 1940, 1939, 1938, 1937, 1936, 1935, 1934, 1933, 1932, 1931, 1930, 1929, 1928, 1927, 1926, 1925, 1924, 1923, 1921, 1920
117 BROOKS AVE	2020, 2017, 2014, 2010, 2006, 2005, 2004, 2003, 2001, 1999, 1996, 1995, 1992, 1991, 1990, 1986, 1985, 1981, 1980, 1976, 1975, 1972, 1971, 1970, 1969, 1967, 1966, 1965, 1964, 1963, 1962, 1961, 1960, 1958, 1957, 1956, 1955, 1954, 1952, 1951, 1950, 1949, 1948, 1947, 1946, 1945, 1944, 1942, 1940, 1939, 1938, 1937, 1936, 1935, 1934, 1933, 1932, 1931, 1930, 1929, 1928, 1927, 1926, 1925, 1924, 1923, 1921, 1920
117 BROOKS AVE	2020, 2017, 2014, 2010, 2006, 2005, 2004, 2003, 2001, 2000, 1999, 1996, 1995, 1992, 1991, 1990, 1986, 1985, 1981, 1980, 1976, 1975, 1972, 1971, 1970, 1969, 1967, 1966, 1965, 1964, 1963, 1962, 1961, 1960, 1957, 1956, 1955, 1954, 1952, 1951, 1950, 1949, 1948, 1947, 1946, 1945, 1944, 1942, 1940, 1939, 1938, 1937, 1936, 1935, 1934, 1933, 1932, 1931, 1930, 1929, 1928, 1927, 1926, 1925, 1924, 1923, 1921, 1920
117 BROOKS AVE	2020, 2017, 2014, 2010, 2006, 2005, 2004, 2003, 2001, 2000, 1999, 1996, 1995, 1992, 1991, 1990, 1986, 1985, 1981, 1980, 1976, 1975, 1972, 1971, 1970, 1969, 1967, 1966, 1965, 1964, 1963, 1962, 1961, 1960, 1958, 1957, 1956, 1955, 1954, 1952, 1951, 1950, 1949, 1948, 1947, 1946, 1945, 1944, 1942, 1940, 1939, 1938, 1937, 1936, 1935, 1934, 1932, 1931, 1930, 1929, 1928, 1927, 1926, 1925, 1924, 1923, 1921, 1920
117 PARK PL	2020, 2017, 2014, 2010, 2006, 2005, 2004, 2003, 2001, 2000, 1999, 1996, 1995, 1992, 1991, 1990, 1986, 1985, 1981, 1980, 1976, 1975, 1972, 1971, 1970, 1969, 1967, 1966, 1965, 1964, 1963, 1962, 1961, 1960, 1958, 1957, 1956, 1955, 1954, 1952, 1951, 1950, 1949, 1948, 1947, 1946, 1945, 1944, 1942, 1940, 1939, 1938, 1937, 1936, 1935, 1934, 1933, 1932, 1931, 1930, 1929, 1927, 1926, 1925, 1924, 1923, 1921, 1920
117 PARK PL	2020, 2017, 2014, 2010, 2006, 2005, 2004, 2003, 2001, 2000, 1999, 1996, 1995, 1992, 1991, 1990, 1986, 1985, 1981, 1980, 1976, 1975, 1972, 1971, 1970, 1969, 1967, 1966, 1965, 1964, 1963, 1962, 1961, 1960, 1958, 1957, 1956, 1955, 1954, 1952, 1951, 1950, 1949, 1948, 1947, 1946, 1945, 1944, 1942, 1940, 1939, 1938, 1937, 1935, 1934, 1933, 1932, 1931, 1930, 1929, 1928, 1927, 1926, 1925, 1924, 1923, 1921, 1920
117 PARK PL	2020, 2017, 2014, 2010, 2006, 2005, 2004, 2003, 2001, 2000, 1999, 1996, 1995, 1992, 1991, 1990, 1986, 1985, 1981, 1980, 1976, 1975, 1972, 1971, 1970, 1969, 1967, 1966, 1965, 1964, 1963, 1962, 1961, 1960, 1958, 1957, 1956, 1955, 1952, 1951, 1950, 1949, 1948, 1947, 1946, 1945, 1944, 1942, 1940, 1939, 1938, 1937, 1936, 1935, 1934, 1933, 1932, 1931, 1930, 1929, 1928, 1927, 1926, 1925, 1924, 1923, 1921, 1920
117 PARK PL	2020, 2017, 2014, 2010, 2006, 2005, 2004, 2003, 2001, 2000, 1999, 1996, 1995, 1992, 1991, 1990, 1986, 1985, 1981, 1980, 1976, 1975, 1972, 1971, 1970, 1969, 1967, 1966, 1964, 1963, 1962, 1961, 1960, 1958, 1957, 1956, 1955, 1954, 1952, 1951, 1950, 1949, 1948, 1947, 1946, 1945, 1944, 1942, 1940, 1939, 1938, 1937, 1936, 1935, 1934, 1933, 1932, 1931, 1930, 1929, 1928, 1927, 1926, 1925, 1924, 1923, 1921, 1920

FINDINGS

Address Researched	Address Not Identified in Research Source
117 PARK PL	2020, 2017, 2014, 2010, 2006, 2005, 2004, 2003, 2001, 2000, 1999, 1996, 1995, 1992, 1991, 1990, 1986, 1985, 1981, 1980, 1976, 1975, 1972, 1971, 1970, 1969, 1967, 1966, 1965, 1964, 1963, 1961, 1960, 1958, 1957, 1956, 1955, 1954, 1952, 1951, 1950, 1949, 1948, 1947, 1946, 1945, 1944, 1942, 1940, 1939, 1938, 1937, 1936, 1935, 1934, 1933, 1932, 1931, 1930, 1929, 1928, 1927, 1926, 1925, 1924, 1923, 1921, 1920
117 PARK PL	2020, 2017, 2014, 2010, 2006, 2005, 2004, 2003, 2001, 2000, 1999, 1996, 1995, 1992, 1991, 1990, 1986, 1985, 1981, 1980, 1976, 1975, 1972, 1971, 1970, 1969, 1967, 1966, 1965, 1964, 1963, 1962, 1961, 1960, 1957, 1956, 1955, 1954, 1952, 1951, 1950, 1949, 1948, 1947, 1946, 1945, 1944, 1942, 1940, 1939, 1938, 1937, 1936, 1935, 1934, 1933, 1932, 1931, 1930, 1929, 1928, 1927, 1926, 1925, 1924, 1923, 1921, 1920
117 PARK PL	2020, 2017, 2014, 2010, 2006, 2005, 2004, 2003, 2001, 2000, 1999, 1996, 1995, 1992, 1991, 1990, 1986, 1985, 1981, 1980, 1976, 1975, 1972, 1971, 1970, 1969, 1967, 1966, 1965, 1964, 1963, 1962, 1961, 1960, 1958, 1957, 1956, 1955, 1954, 1952, 1951, 1950, 1949, 1948, 1947, 1946, 1945, 1944, 1942, 1940, 1939, 1938, 1937, 1936, 1935, 1934, 1933, 1932, 1931, 1930, 1929, 1928, 1927, 1926, 1925, 1923, 1921, 1920
117 PARK PL	2020, 2017, 2014, 2010, 2006, 2004, 2003, 2001, 2000, 1999, 1996, 1995, 1992, 1991, 1990, 1986, 1985, 1981, 1980, 1976, 1975, 1972, 1971, 1970, 1969, 1967, 1966, 1965, 1964, 1963, 1962, 1961, 1960, 1958, 1957, 1956, 1955, 1954, 1952, 1951, 1950, 1949, 1948, 1947, 1946, 1945, 1944, 1942, 1940, 1939, 1938, 1937, 1936, 1935, 1934, 1933, 1932, 1931, 1930, 1929, 1928, 1927, 1926, 1925, 1924, 1923, 1921, 1920
117 PARK PL	2020, 2017, 2014, 2010, 2006, 2005, 2004, 2003, 2001, 1999, 1996, 1995, 1992, 1991, 1990, 1986, 1985, 1981, 1980, 1976, 1975, 1972, 1971, 1970, 1969, 1967, 1966, 1965, 1964, 1963, 1962, 1961, 1960, 1958, 1957, 1956, 1955, 1954, 1952, 1951, 1950, 1949, 1948, 1947, 1946, 1945, 1944, 1942, 1940, 1939, 1938, 1937, 1936, 1935, 1934, 1933, 1932, 1931, 1930, 1929, 1928, 1927, 1926, 1925, 1924, 1923, 1921, 1920
117 PARK PL	2020, 2017, 2014, 2010, 2005, 2004, 2003, 2001, 2000, 1999, 1996, 1995, 1992, 1991, 1990, 1986, 1985, 1981, 1980, 1976, 1975, 1972, 1971, 1970, 1969, 1967, 1966, 1965, 1964, 1963, 1962, 1961, 1960, 1958, 1957, 1956, 1955, 1954, 1952, 1951, 1950, 1949, 1948, 1947, 1946, 1945, 1944, 1942, 1940, 1939, 1938, 1937, 1936, 1935, 1934, 1933, 1932, 1931, 1930, 1929, 1928, 1927, 1926, 1925, 1924, 1923, 1921, 1920
117 PARK PL	2020, 2017, 2010, 2006, 2005, 2004, 2003, 2001, 2000, 1999, 1996, 1995, 1992, 1991, 1990, 1986, 1985, 1981, 1980, 1976, 1975, 1972, 1971, 1970, 1969, 1967, 1966, 1965, 1964, 1963, 1962, 1961, 1960, 1958, 1957, 1956, 1955, 1954, 1952, 1951, 1950, 1949, 1948, 1947, 1946, 1945, 1944, 1942, 1940, 1939, 1938, 1937, 1936, 1935, 1934, 1933, 1932, 1931, 1930, 1929, 1928, 1927, 1926, 1925, 1924, 1923, 1921, 1920
117 PARK PL	2020, 2017, 2014, 2010, 2006, 2005, 2004, 2003, 2001, 2000, 1999, 1996, 1995, 1991, 1990, 1986, 1985, 1981, 1980, 1976, 1975, 1972, 1971, 1970, 1969, 1967, 1966, 1965, 1964, 1963, 1962, 1961, 1960, 1958, 1957, 1956, 1955, 1954, 1952, 1951, 1950, 1949, 1948, 1947, 1946, 1945, 1944, 1942, 1940, 1939, 1938, 1937, 1936, 1935, 1934, 1933, 1932, 1931, 1930, 1929, 1928, 1927, 1926, 1925, 1924, 1923, 1921, 1920
117 PARK PL	2020, 2017, 2014, 2010, 2006, 2005, 2004, 2003, 2001, 2000, 1999, 1996, 1992, 1991, 1990, 1986, 1985, 1981, 1980, 1976, 1975, 1972, 1971, 1970, 1969, 1967, 1966, 1965, 1964, 1963, 1962, 1961, 1960, 1958, 1957, 1956, 1955, 1954, 1952, 1951, 1950, 1949, 1948, 1947, 1946, 1945, 1944, 1942, 1940, 1939, 1938, 1937, 1936, 1935, 1934, 1933, 1932, 1931, 1930, 1929, 1928, 1927, 1926, 1925, 1924, 1923, 1921, 1920

FINDINGS

Address Researched	Address Not Identified in Research Source
117 PARK PL	2020, 2017, 2014, 2010, 2006, 2005, 2004, 2003, 2001, 2000, 1999, 1996, 1995, 1992, 1990, 1986, 1985, 1981, 1980, 1976, 1975, 1972, 1971, 1970, 1969, 1967, 1966, 1965, 1964, 1963, 1962, 1961, 1960, 1958, 1957, 1956, 1955, 1954, 1952, 1951, 1950, 1949, 1948, 1947, 1946, 1945, 1944, 1942, 1940, 1939, 1938, 1937, 1936, 1935, 1934, 1933, 1932, 1931, 1930, 1929, 1928, 1927, 1926, 1925, 1924, 1923, 1921, 1920
117 PARK PL	2020, 2017, 2014, 2010, 2006, 2005, 2004, 2003, 2001, 2000, 1999, 1996, 1995, 1992, 1991, 1990, 1986, 1981, 1980, 1976, 1975, 1972, 1971, 1970, 1969, 1967, 1966, 1965, 1964, 1963, 1962, 1961, 1960, 1958, 1957, 1956, 1955, 1954, 1952, 1951, 1950, 1949, 1948, 1947, 1946, 1945, 1944, 1942, 1940, 1939, 1938, 1937, 1936, 1935, 1934, 1933, 1932, 1931, 1930, 1929, 1928, 1927, 1926, 1925, 1924, 1923, 1921, 1920
117 PARK PL	2020, 2017, 2014, 2010, 2006, 2005, 2004, 2003, 2001, 2000, 1999, 1996, 1995, 1992, 1991, 1990, 1986, 1985, 1981, 1980, 1976, 1972, 1971, 1970, 1969, 1967, 1966, 1965, 1964, 1963, 1962, 1961, 1960, 1958, 1957, 1956, 1955, 1954, 1952, 1951, 1950, 1949, 1948, 1947, 1946, 1945, 1944, 1942, 1940, 1939, 1938, 1937, 1936, 1935, 1934, 1933, 1932, 1931, 1930, 1929, 1928, 1927, 1926, 1925, 1924, 1923, 1921, 1920
117 PARK PL	2020, 2017, 2014, 2010, 2006, 2005, 2004, 2003, 2001, 2000, 1999, 1996, 1995, 1992, 1991, 1990, 1986, 1985, 1981, 1980, 1976, 1975, 1972, 1971, 1969, 1967, 1966, 1965, 1964, 1963, 1962, 1961, 1960, 1958, 1957, 1956, 1955, 1954, 1952, 1951, 1950, 1949, 1948, 1947, 1946, 1945, 1944, 1942, 1940, 1939, 1938, 1937, 1936, 1935, 1934, 1933, 1932, 1931, 1930, 1929, 1928, 1927, 1926, 1925, 1924, 1923, 1921, 1920
117 VISTA PL	2020, 2017, 2014, 2010, 2006, 2005, 2004, 2003, 2001, 1999, 1996, 1995, 1992, 1991, 1990, 1986, 1985, 1981, 1980, 1976, 1975, 1972, 1971, 1970, 1969, 1967, 1966, 1965, 1964, 1963, 1962, 1961, 1960, 1958, 1957, 1956, 1955, 1954, 1952, 1951, 1950, 1949, 1948, 1947, 1946, 1945, 1944, 1942, 1940, 1939, 1938, 1937, 1936, 1935, 1934, 1933, 1932, 1931, 1930, 1929, 1928, 1927, 1926, 1925, 1924, 1923, 1921, 1920
117 VISTA PL	2020, 2017, 2014, 2010, 2006, 2005, 2004, 2003, 2001, 2000, 1999, 1996, 1995, 1992, 1991, 1990, 1986, 1985, 1981, 1980, 1976, 1975, 1972, 1971, 1970, 1969, 1967, 1966, 1964, 1963, 1962, 1961, 1960, 1958, 1957, 1956, 1955, 1954, 1952, 1951, 1950, 1949, 1948, 1947, 1946, 1945, 1944, 1942, 1940, 1939, 1938, 1937, 1936, 1935, 1934, 1933, 1932, 1931, 1930, 1929, 1928, 1927, 1926, 1925, 1924, 1923, 1921, 1920
118 BREEZE AVE	2020, 2017, 2014, 2010, 2006, 2005, 2004, 2003, 2001, 2000, 1999, 1996, 1992, 1991, 1990, 1986, 1985, 1981, 1980, 1976, 1975, 1972, 1971, 1970, 1969, 1967, 1966, 1965, 1964, 1963, 1962, 1961, 1960, 1958, 1957, 1956, 1955, 1954, 1952, 1951, 1950, 1949, 1948, 1947, 1946, 1945, 1944, 1942, 1940, 1939, 1938, 1937, 1936, 1935, 1934, 1933, 1932, 1931, 1930, 1929, 1928, 1927, 1926, 1925, 1924, 1923, 1921, 1920
118 BREEZE AVE	2020, 2017, 2014, 2010, 2006, 2005, 2004, 2003, 2001, 2000, 1999, 1996, 1995, 1992, 1991, 1990, 1986, 1981, 1980, 1976, 1975, 1972, 1971, 1970, 1969, 1967, 1966, 1965, 1964, 1963, 1962, 1961, 1960, 1958, 1957, 1956, 1955, 1954, 1952, 1951, 1950, 1949, 1948, 1947, 1946, 1945, 1944, 1942, 1940, 1939, 1938, 1937, 1936, 1935, 1934, 1933, 1932, 1931, 1930, 1929, 1928, 1927, 1926, 1925, 1924, 1923, 1921, 1920
118 BREEZE AVE	2020, 2017, 2014, 2006, 2005, 2004, 2003, 2001, 2000, 1999, 1996, 1995, 1992, 1991, 1990, 1986, 1985, 1981, 1980, 1976, 1975, 1972, 1971, 1970, 1969, 1967, 1966, 1965, 1964, 1963, 1962, 1961, 1960, 1958, 1957, 1956, 1955, 1954, 1952, 1951, 1950, 1949, 1948, 1947, 1946, 1945, 1944, 1942, 1940, 1939, 1938, 1937, 1936, 1935, 1934, 1933, 1932, 1931, 1930, 1929, 1928, 1927, 1926, 1925, 1924, 1923, 1921, 1920

FINDINGS

Address Researched	Address Not Identified in Research Source
118 BREEZE AVE	2017, 2014, 2010, 2006, 2005, 2004, 2003, 2001, 2000, 1999, 1996, 1995, 1992, 1991, 1990, 1986, 1985, 1981, 1980, 1976, 1975, 1972, 1971, 1970, 1969, 1967, 1966, 1965, 1964, 1963, 1962, 1961, 1960, 1958, 1957, 1956, 1955, 1954, 1952, 1951, 1950, 1949, 1948, 1947, 1946, 1945, 1944, 1942, 1940, 1939, 1938, 1937, 1936, 1935, 1934, 1933, 1932, 1931, 1930, 1929, 1928, 1927, 1926, 1925, 1924, 1923, 1921, 1920
118 BREEZE AVE	2020, 2017, 2010, 2006, 2005, 2004, 2003, 2001, 2000, 1999, 1996, 1995, 1992, 1991, 1990, 1986, 1985, 1981, 1980, 1976, 1975, 1972, 1971, 1970, 1969, 1967, 1966, 1965, 1964, 1963, 1962, 1961, 1960, 1958, 1957, 1956, 1955, 1954, 1952, 1951, 1950, 1949, 1948, 1947, 1946, 1945, 1944, 1942, 1940, 1939, 1938, 1937, 1936, 1935, 1934, 1933, 1932, 1931, 1930, 1929, 1928, 1927, 1926, 1925, 1924, 1923, 1921, 1920
118 BREEZE AVE	2020, 2017, 2014, 2010, 2006, 2004, 2003, 2001, 2000, 1999, 1996, 1995, 1992, 1991, 1990, 1986, 1985, 1981, 1980, 1976, 1975, 1972, 1971, 1970, 1969, 1967, 1966, 1965, 1964, 1963, 1962, 1961, 1960, 1958, 1957, 1956, 1955, 1954, 1952, 1951, 1950, 1949, 1948, 1947, 1946, 1945, 1944, 1942, 1940, 1939, 1938, 1937, 1936, 1935, 1934, 1933, 1932, 1931, 1930, 1929, 1928, 1927, 1926, 1925, 1924, 1923, 1921, 1920
211 BROADWAY ST	2020, 2017, 2014, 2010, 2006, 2005, 2004, 2003, 2001, 2000, 1999, 1996, 1995, 1992, 1991, 1990, 1986, 1985, 1981, 1980, 1976, 1975, 1972, 1971, 1970, 1969, 1967, 1966, 1965, 1964, 1963, 1962, 1961, 1958, 1957, 1956, 1955, 1954, 1952, 1951, 1950, 1949, 1948, 1947, 1946, 1945, 1944, 1942, 1940, 1939, 1938, 1937, 1936, 1935, 1934, 1933, 1932, 1931, 1930, 1929, 1928, 1927, 1926, 1925, 1924, 1923, 1921, 1920
211 BROADWAY ST	2020, 2017, 2014, 2010, 2006, 2005, 2004, 2003, 2001, 2000, 1999, 1996, 1995, 1992, 1991, 1990, 1986, 1985, 1981, 1980, 1976, 1975, 1972, 1971, 1970, 1969, 1967, 1966, 1965, 1964, 1963, 1962, 1961, 1960, 1958, 1957, 1956, 1954, 1952, 1951, 1950, 1949, 1948, 1947, 1946, 1945, 1944, 1942, 1940, 1939, 1938, 1937, 1936, 1935, 1934, 1933, 1932, 1931, 1930, 1929, 1928, 1927, 1926, 1925, 1924, 1923, 1921, 1920
211 BROADWAY ST	2020, 2017, 2014, 2010, 2006, 2005, 2004, 2003, 2001, 2000, 1999, 1996, 1995, 1992, 1991, 1990, 1986, 1985, 1981, 1980, 1976, 1975, 1972, 1971, 1970, 1969, 1967, 1966, 1965, 1964, 1963, 1962, 1961, 1960, 1958, 1957, 1956, 1955, 1954, 1952, 1951, 1950, 1949, 1948, 1947, 1946, 1945, 1944, 1942, 1940, 1939, 1938, 1937, 1936, 1935, 1934, 1932, 1931, 1930, 1929, 1928, 1927, 1926, 1925, 1924, 1923, 1921, 1920
211 BROADWAY ST	2020, 2017, 2014, 2010, 2006, 2005, 2004, 2003, 2001, 2000, 1999, 1996, 1995, 1992, 1991, 1990, 1986, 1985, 1981, 1980, 1976, 1975, 1972, 1971, 1970, 1969, 1967, 1966, 1965, 1964, 1963, 1962, 1961, 1960, 1958, 1957, 1956, 1955, 1954, 1952, 1951, 1950, 1949, 1948, 1947, 1946, 1945, 1944, 1942, 1940, 1939, 1938, 1937, 1936, 1935, 1934, 1933, 1932, 1931, 1930, 1929, 1927, 1926, 1925, 1924, 1923, 1921, 1920
211 BROADWAY ST	2020, 2017, 2014, 2010, 2006, 2005, 2004, 2003, 2001, 2000, 1999, 1996, 1995, 1992, 1991, 1990, 1986, 1985, 1981, 1980, 1976, 1975, 1972, 1971, 1970, 1969, 1966, 1965, 1964, 1963, 1962, 1961, 1960, 1958, 1957, 1956, 1955, 1954, 1952, 1951, 1950, 1949, 1948, 1947, 1946, 1945, 1944, 1942, 1940, 1939, 1938, 1937, 1936, 1935, 1934, 1933, 1932, 1931, 1930, 1929, 1928, 1927, 1926, 1925, 1924, 1923, 1921, 1920
211 BROADWAY ST	2020, 2017, 2014, 2010, 2006, 2005, 2004, 2003, 2001, 2000, 1999, 1996, 1995, 1992, 1991, 1990, 1986, 1985, 1981, 1980, 1976, 1975, 1971, 1970, 1969, 1967, 1966, 1965, 1964, 1963, 1962, 1961, 1960, 1958, 1957, 1956, 1955, 1954, 1952, 1951, 1950, 1949, 1948, 1947, 1946, 1945, 1944, 1942, 1940, 1939, 1938, 1937, 1936, 1935, 1934, 1933, 1932, 1931, 1930, 1929, 1928, 1927, 1926, 1925, 1924, 1923, 1921, 1920

FINDINGS

Address Researched	Address Not Identified in Research Source
211 BROADWAY ST	2020, 2017, 2014, 2010, 2006, 2005, 2004, 2003, 2000, 1999, 1996, 1995, 1992, 1991, 1990, 1986, 1985, 1981, 1980, 1976, 1975, 1972, 1971, 1970, 1969, 1967, 1966, 1965, 1964, 1963, 1962, 1961, 1960, 1958, 1957, 1956, 1955, 1954, 1952, 1951, 1950, 1949, 1948, 1947, 1946, 1945, 1944, 1942, 1940, 1939, 1938, 1937, 1936, 1935, 1934, 1933, 1932, 1931, 1930, 1929, 1928, 1927, 1926, 1925, 1924, 1923, 1921, 1920
211 WAVE CREST AVE	2020, 2017, 2014, 2010, 2006, 2005, 2004, 2003, 2001, 2000, 1999, 1996, 1995, 1992, 1991, 1990, 1986, 1985, 1981, 1980, 1976, 1975, 1972, 1971, 1969, 1967, 1966, 1965, 1964, 1963, 1962, 1961, 1960, 1958, 1957, 1956, 1955, 1954, 1952, 1951, 1950, 1949, 1948, 1947, 1946, 1945, 1944, 1942, 1940, 1939, 1938, 1937, 1936, 1935, 1934, 1933, 1932, 1931, 1930, 1929, 1928, 1927, 1926, 1925, 1924, 1923, 1921, 1920
211 WAVE CREST AVE	2020, 2017, 2014, 2010, 2006, 2005, 2004, 2003, 2001, 2000, 1999, 1996, 1995, 1992, 1991, 1990, 1986, 1985, 1981, 1980, 1976, 1975, 1972, 1971, 1970, 1969, 1967, 1966, 1965, 1964, 1963, 1962, 1961, 1960, 1957, 1956, 1955, 1954, 1952, 1951, 1950, 1949, 1948, 1947, 1946, 1945, 1944, 1942, 1940, 1939, 1938, 1937, 1936, 1935, 1934, 1933, 1932, 1931, 1930, 1929, 1928, 1927, 1926, 1925, 1924, 1923, 1921, 1920
211 WAVE CREST AVE	2020, 2017, 2014, 2010, 2006, 2005, 2004, 2003, 2001, 2000, 1999, 1996, 1995, 1992, 1991, 1990, 1986, 1985, 1981, 1980, 1976, 1975, 1972, 1971, 1970, 1969, 1967, 1966, 1965, 1964, 1963, 1961, 1960, 1958, 1957, 1956, 1955, 1954, 1952, 1951, 1950, 1949, 1948, 1947, 1946, 1945, 1944, 1942, 1940, 1939, 1938, 1937, 1936, 1935, 1934, 1933, 1932, 1931, 1930, 1929, 1928, 1927, 1926, 1925, 1924, 1923, 1921, 1920
211 WAVE CREST AVE	2020, 2017, 2014, 2010, 2006, 2005, 2004, 2003, 2001, 2000, 1999, 1996, 1995, 1992, 1991, 1990, 1986, 1985, 1981, 1980, 1976, 1975, 1972, 1971, 1970, 1969, 1967, 1966, 1964, 1963, 1962, 1961, 1960, 1958, 1957, 1956, 1955, 1954, 1952, 1951, 1950, 1949, 1948, 1947, 1946, 1945, 1944, 1942, 1940, 1939, 1938, 1937, 1936, 1935, 1934, 1933, 1932, 1931, 1930, 1929, 1928, 1927, 1926, 1925, 1924, 1923, 1921, 1920
212 1/2 WAVE CREST AVE	2020, 2017, 2014, 2010, 2006, 2005, 2004, 2003, 2001, 2000, 1999, 1996, 1995, 1992, 1991, 1990, 1986, 1985, 1981, 1980, 1976, 1975, 1972, 1971, 1970, 1969, 1967, 1966, 1965, 1964, 1963, 1961, 1960, 1958, 1957, 1956, 1955, 1954, 1952, 1951, 1950, 1949, 1948, 1947, 1946, 1945, 1944, 1942, 1940, 1939, 1938, 1937, 1936, 1935, 1934, 1933, 1932, 1931, 1930, 1929, 1928, 1927, 1926, 1925, 1924, 1923, 1921, 1920
212 BROADWAY ST	2020, 2017, 2014, 2010, 2006, 2005, 2004, 2003, 2001, 2000, 1999, 1996, 1995, 1992, 1991, 1990, 1986, 1985, 1981, 1980, 1976, 1975, 1972, 1971, 1970, 1969, 1967, 1966, 1965, 1964, 1963, 1962, 1961, 1958, 1957, 1956, 1955, 1954, 1952, 1951, 1950, 1949, 1948, 1947, 1946, 1945, 1944, 1942, 1940, 1939, 1938, 1937, 1936, 1935, 1934, 1933, 1932, 1931, 1930, 1929, 1928, 1927, 1926, 1925, 1924, 1923, 1921, 1920
212 BROADWAY ST	2020, 2017, 2014, 2010, 2006, 2005, 2004, 2003, 2001, 2000, 1999, 1996, 1995, 1992, 1991, 1990, 1986, 1985, 1981, 1980, 1976, 1975, 1972, 1971, 1970, 1969, 1967, 1966, 1965, 1964, 1963, 1962, 1961, 1960, 1958, 1957, 1956, 1954, 1952, 1951, 1950, 1949, 1948, 1947, 1946, 1945, 1944, 1942, 1940, 1939, 1938, 1937, 1936, 1935, 1934, 1933, 1932, 1931, 1930, 1929, 1928, 1927, 1926, 1925, 1924, 1923, 1921, 1920
212 BROADWAY ST	2020, 2017, 2014, 2010, 2006, 2005, 2004, 2003, 2001, 2000, 1999, 1996, 1995, 1992, 1991, 1990, 1986, 1985, 1981, 1980, 1976, 1975, 1972, 1971, 1970, 1969, 1967, 1966, 1965, 1964, 1963, 1962, 1961, 1960, 1958, 1957, 1956, 1955, 1954, 1952, 1951, 1950, 1949, 1948, 1947, 1946, 1945, 1944, 1942, 1940, 1939, 1938, 1937, 1936, 1935, 1934, 1933, 1932, 1931, 1930, 1929, 1927, 1926, 1925, 1924, 1923, 1921, 1920

FINDINGS

Address Researched	Address Not Identified in Research Source
212 BROADWAY ST	2020, 2017, 2014, 2010, 2006, 2005, 2004, 2003, 2001, 2000, 1999, 1996, 1995, 1992, 1991, 1990, 1986, 1985, 1981, 1980, 1976, 1975, 1972, 1971, 1970, 1969, 1967, 1966, 1965, 1964, 1963, 1962, 1961, 1960, 1958, 1957, 1956, 1955, 1954, 1952, 1951, 1950, 1949, 1948, 1947, 1946, 1945, 1944, 1942, 1940, 1939, 1938, 1937, 1936, 1935, 1934, 1932, 1931, 1930, 1929, 1928, 1927, 1926, 1925, 1924, 1923, 1921, 1920
212 BROADWAY ST	2020, 2017, 2014, 2010, 2006, 2005, 2004, 2003, 2001, 2000, 1999, 1996, 1995, 1992, 1991, 1990, 1986, 1985, 1981, 1980, 1976, 1975, 1972, 1971, 1970, 1969, 1966, 1965, 1964, 1963, 1962, 1961, 1960, 1958, 1957, 1956, 1955, 1954, 1952, 1951, 1950, 1949, 1948, 1947, 1946, 1945, 1944, 1942, 1940, 1939, 1938, 1937, 1936, 1935, 1934, 1933, 1932, 1931, 1930, 1929, 1928, 1927, 1926, 1925, 1924, 1923, 1921, 1920
212 BROADWAY ST	2020, 2017, 2014, 2010, 2006, 2005, 2004, 2003, 2001, 2000, 1999, 1996, 1995, 1992, 1991, 1990, 1986, 1985, 1981, 1980, 1976, 1975, 1972, 1971, 1970, 1967, 1966, 1965, 1964, 1963, 1962, 1961, 1960, 1958, 1957, 1956, 1955, 1954, 1952, 1951, 1950, 1949, 1948, 1947, 1946, 1945, 1944, 1942, 1940, 1939, 1938, 1937, 1936, 1935, 1934, 1933, 1932, 1931, 1930, 1929, 1928, 1927, 1926, 1925, 1924, 1923, 1921, 1920
212 BROADWAY ST	2020, 2017, 2014, 2010, 2006, 2005, 2004, 2003, 2001, 2000, 1999, 1996, 1995, 1992, 1991, 1990, 1986, 1985, 1981, 1980, 1976, 1975, 1971, 1970, 1969, 1967, 1966, 1965, 1964, 1963, 1962, 1961, 1960, 1958, 1957, 1956, 1955, 1954, 1952, 1951, 1950, 1949, 1948, 1947, 1946, 1945, 1944, 1942, 1940, 1939, 1938, 1937, 1936, 1935, 1934, 1933, 1932, 1931, 1930, 1929, 1928, 1927, 1926, 1925, 1924, 1923, 1921, 1920
212 BROADWAY ST	2020, 2017, 2014, 2010, 2006, 2005, 2004, 2003, 2001, 2000, 1999, 1996, 1995, 1992, 1991, 1990, 1986, 1985, 1981, 1980, 1975, 1972, 1971, 1970, 1969, 1967, 1966, 1965, 1964, 1963, 1962, 1961, 1960, 1958, 1957, 1956, 1955, 1954, 1952, 1951, 1950, 1949, 1948, 1947, 1946, 1945, 1944, 1942, 1940, 1939, 1938, 1937, 1936, 1935, 1934, 1933, 1932, 1931, 1930, 1929, 1928, 1927, 1926, 1925, 1924, 1923, 1921, 1920
212 BROADWAY ST	2020, 2017, 2014, 2010, 2006, 2005, 2004, 2003, 2000, 1999, 1996, 1995, 1992, 1991, 1990, 1986, 1985, 1981, 1980, 1976, 1975, 1972, 1971, 1970, 1969, 1967, 1966, 1965, 1964, 1963, 1962, 1961, 1960, 1958, 1957, 1956, 1955, 1954, 1952, 1951, 1950, 1949, 1948, 1947, 1946, 1945, 1944, 1942, 1940, 1939, 1938, 1937, 1936, 1935, 1934, 1933, 1932, 1931, 1930, 1929, 1928, 1927, 1926, 1925, 1924, 1923, 1921, 1920
213 BROADWAY ST	2020, 2017, 2014, 2010, 2006, 2005, 2004, 2003, 2001, 2000, 1999, 1996, 1995, 1992, 1991, 1990, 1986, 1985, 1981, 1980, 1976, 1975, 1972, 1971, 1970, 1967, 1966, 1965, 1964, 1963, 1962, 1961, 1960, 1958, 1957, 1956, 1955, 1954, 1952, 1951, 1950, 1949, 1948, 1947, 1946, 1945, 1944, 1942, 1940, 1939, 1938, 1937, 1936, 1935, 1934, 1933, 1932, 1931, 1930, 1929, 1928, 1927, 1926, 1925, 1924, 1923, 1921, 1920
213 BROADWAY ST	2020, 2017, 2014, 2010, 2006, 2005, 2004, 2003, 2001, 2000, 1999, 1996, 1995, 1992, 1991, 1990, 1986, 1985, 1981, 1980, 1976, 1975, 1972, 1971, 1970, 1969, 1966, 1965, 1964, 1963, 1962, 1961, 1960, 1958, 1957, 1956, 1955, 1954, 1952, 1951, 1950, 1949, 1948, 1947, 1946, 1945, 1944, 1942, 1940, 1939, 1938, 1937, 1936, 1935, 1934, 1933, 1932, 1931, 1930, 1929, 1928, 1927, 1926, 1925, 1924, 1923, 1921, 1920
213 BROADWAY ST	2020, 2017, 2014, 2010, 2006, 2005, 2004, 2003, 2001, 2000, 1999, 1996, 1995, 1992, 1991, 1990, 1986, 1985, 1981, 1980, 1976, 1975, 1972, 1971, 1970, 1969, 1967, 1966, 1965, 1964, 1963, 1962, 1961, 1960, 1958, 1957, 1956, 1954, 1952, 1951, 1950, 1949, 1948, 1947, 1946, 1945, 1944, 1942, 1940, 1939, 1938, 1937, 1936, 1935, 1934, 1933, 1932, 1931, 1930, 1929, 1928, 1927, 1926, 1925, 1924, 1923, 1921, 1920

FINDINGS

Address Researched	Address Not Identified in Research Source
213 BROADWAY ST	2020, 2017, 2014, 2010, 2006, 2005, 2004, 2003, 2001, 2000, 1999, 1996, 1995, 1992, 1991, 1990, 1986, 1985, 1981, 1980, 1976, 1975, 1972, 1971, 1970, 1969, 1967, 1966, 1965, 1964, 1963, 1962, 1961, 1958, 1957, 1956, 1955, 1954, 1952, 1951, 1950, 1949, 1948, 1947, 1946, 1945, 1944, 1942, 1940, 1939, 1938, 1937, 1936, 1935, 1934, 1933, 1932, 1931, 1930, 1929, 1928, 1927, 1926, 1925, 1924, 1923, 1921, 1920
214 1/2 BROADWAY ST	2020, 2017, 2014, 2010, 2006, 2005, 2004, 2003, 2001, 2000, 1999, 1996, 1995, 1992, 1991, 1990, 1986, 1985, 1981, 1980, 1976, 1975, 1971, 1970, 1969, 1967, 1966, 1965, 1964, 1963, 1962, 1961, 1960, 1958, 1957, 1956, 1955, 1954, 1952, 1951, 1950, 1949, 1948, 1947, 1946, 1945, 1944, 1942, 1940, 1939, 1938, 1937, 1936, 1935, 1934, 1933, 1932, 1931, 1930, 1929, 1928, 1927, 1926, 1925, 1924, 1923, 1921, 1920
214 BROADWAY ST	2020, 2017, 2014, 2010, 2006, 2005, 2004, 2003, 2001, 2000, 1999, 1996, 1995, 1992, 1991, 1990, 1986, 1985, 1981, 1980, 1976, 1975, 1971, 1970, 1969, 1967, 1966, 1965, 1964, 1963, 1962, 1961, 1960, 1958, 1957, 1956, 1955, 1954, 1952, 1951, 1950, 1949, 1948, 1947, 1946, 1945, 1944, 1942, 1940, 1939, 1938, 1937, 1936, 1935, 1934, 1933, 1932, 1931, 1930, 1929, 1928, 1927, 1926, 1925, 1924, 1923, 1921, 1920
214 BROADWAY ST	2020, 2017, 2014, 2010, 2006, 2005, 2004, 2003, 2001, 2000, 1999, 1996, 1995, 1992, 1991, 1990, 1986, 1985, 1981, 1980, 1976, 1975, 1972, 1971, 1970, 1969, 1966, 1965, 1964, 1963, 1962, 1961, 1960, 1958, 1957, 1956, 1955, 1954, 1952, 1951, 1950, 1949, 1948, 1947, 1946, 1945, 1944, 1942, 1940, 1939, 1938, 1937, 1936, 1935, 1934, 1933, 1932, 1931, 1930, 1929, 1928, 1927, 1926, 1925, 1924, 1923, 1921, 1920
214 BROADWAY ST	2020, 2017, 2014, 2010, 2006, 2005, 2004, 2003, 2000, 1999, 1996, 1995, 1992, 1991, 1990, 1986, 1985, 1981, 1980, 1976, 1975, 1972, 1971, 1970, 1969, 1967, 1966, 1965, 1964, 1963, 1962, 1961, 1960, 1958, 1957, 1956, 1955, 1954, 1952, 1951, 1950, 1949, 1948, 1947, 1946, 1945, 1944, 1942, 1940, 1939, 1938, 1937, 1936, 1935, 1934, 1933, 1932, 1931, 1930, 1929, 1928, 1927, 1926, 1925, 1924, 1923, 1921, 1920
214 BROADWAY ST	2020, 2017, 2014, 2010, 2006, 2005, 2004, 2003, 2001, 2000, 1999, 1996, 1995, 1992, 1991, 1990, 1986, 1985, 1981, 1980, 1976, 1975, 1972, 1971, 1970, 1969, 1967, 1966, 1965, 1964, 1963, 1962, 1961, 1958, 1957, 1956, 1955, 1954, 1952, 1951, 1950, 1949, 1948, 1947, 1946, 1945, 1944, 1942, 1940, 1939, 1938, 1937, 1936, 1935, 1934, 1933, 1932, 1931, 1930, 1929, 1928, 1927, 1926, 1925, 1924, 1923, 1921, 1920
214 BROADWAY ST	2020, 2017, 2014, 2010, 2006, 2005, 2004, 2003, 2001, 2000, 1999, 1996, 1995, 1992, 1991, 1990, 1986, 1985, 1981, 1980, 1976, 1975, 1972, 1971, 1970, 1969, 1967, 1966, 1965, 1964, 1963, 1962, 1961, 1960, 1958, 1957, 1956, 1955, 1954, 1952, 1951, 1950, 1949, 1948, 1947, 1946, 1945, 1944, 1942, 1940, 1939, 1938, 1937, 1936, 1935, 1934, 1933, 1932, 1931, 1930, 1929, 1928, 1927, 1926, 1925, 1924, 1923, 1921, 1920
214 BROADWAY ST	2020, 2017, 2014, 2010, 2006, 2005, 2004, 2003, 2001, 2000, 1999, 1996, 1995, 1992, 1991, 1990, 1986, 1985, 1981, 1980, 1976, 1975, 1972, 1971, 1970, 1969, 1967, 1966, 1965, 1964, 1963, 1962, 1961, 1960, 1958, 1957, 1956, 1955, 1954, 1952, 1951, 1950, 1949, 1948, 1947, 1946, 1945, 1944, 1942, 1939, 1938, 1937, 1936, 1935, 1934, 1933, 1932, 1931, 1930, 1929, 1928, 1927, 1926, 1925, 1924, 1923, 1921, 1920

FINDINGS

Address Researched	Address Not Identified in Research Source
214 BROADWAY ST	2020, 2017, 2014, 2010, 2006, 2005, 2004, 2003, 2001, 2000, 1999, 1996, 1995, 1992, 1991, 1990, 1986, 1985, 1981, 1980, 1976, 1975, 1972, 1971, 1970, 1969, 1967, 1966, 1965, 1964, 1963, 1962, 1961, 1960, 1958, 1957, 1956, 1955, 1954, 1952, 1951, 1950, 1949, 1948, 1947, 1946, 1945, 1944, 1942, 1940, 1939, 1938, 1937, 1936, 1935, 1934, 1933, 1932, 1931, 1930, 1929, 1927, 1926, 1925, 1924, 1923, 1921, 1920
214 PARK AVE	2020, 2017, 2014, 2010, 2006, 2005, 2004, 2003, 2001, 2000, 1999, 1996, 1995, 1991, 1990, 1986, 1985, 1981, 1980, 1976, 1975, 1972, 1971, 1970, 1969, 1967, 1966, 1965, 1964, 1963, 1962, 1961, 1960, 1958, 1957, 1956, 1955, 1954, 1952, 1951, 1950, 1949, 1948, 1947, 1946, 1945, 1944, 1942, 1940, 1939, 1938, 1937, 1936, 1935, 1934, 1933, 1932, 1931, 1930, 1929, 1928, 1927, 1926, 1925, 1924, 1923, 1921, 1920
215 BROADWAY ST	2020, 2017, 2014, 2010, 2006, 2005, 2004, 2003, 2001, 2000, 1999, 1996, 1995, 1992, 1991, 1990, 1986, 1985, 1981, 1980, 1976, 1975, 1972, 1971, 1970, 1969, 1966, 1965, 1964, 1963, 1962, 1961, 1960, 1958, 1957, 1956, 1955, 1954, 1952, 1951, 1950, 1949, 1948, 1947, 1946, 1945, 1944, 1942, 1940, 1939, 1938, 1937, 1936, 1935, 1934, 1933, 1932, 1931, 1930, 1929, 1928, 1927, 1926, 1925, 1924, 1923, 1921, 1920
215 BROADWAY ST	2020, 2017, 2014, 2010, 2006, 2005, 2004, 2003, 2001, 2000, 1999, 1996, 1995, 1992, 1991, 1990, 1986, 1985, 1981, 1980, 1976, 1975, 1972, 1971, 1970, 1967, 1966, 1965, 1964, 1963, 1962, 1961, 1960, 1958, 1957, 1956, 1955, 1954, 1952, 1951, 1950, 1949, 1948, 1947, 1946, 1945, 1944, 1942, 1940, 1939, 1938, 1937, 1936, 1935, 1934, 1933, 1932, 1931, 1930, 1929, 1928, 1927, 1926, 1925, 1924, 1923, 1921, 1920
215 BROADWAY ST	2020, 2017, 2014, 2010, 2006, 2005, 2004, 2003, 2001, 2000, 1999, 1996, 1995, 1992, 1991, 1990, 1986, 1985, 1981, 1980, 1976, 1975, 1972, 1971, 1970, 1969, 1967, 1966, 1965, 1964, 1963, 1962, 1961, 1960, 1958, 1957, 1956, 1955, 1954, 1952, 1951, 1950, 1949, 1948, 1947, 1946, 1945, 1944, 1942, 1939, 1938, 1937, 1936, 1935, 1934, 1933, 1932, 1931, 1930, 1929, 1928, 1927, 1926, 1925, 1924, 1923, 1921, 1920
215 BROADWAY ST	2020, 2017, 2014, 2010, 2006, 2005, 2004, 2003, 2001, 2000, 1999, 1996, 1995, 1992, 1991, 1990, 1986, 1985, 1981, 1980, 1976, 1975, 1972, 1971, 1970, 1969, 1967, 1966, 1965, 1964, 1963, 1962, 1961, 1960, 1958, 1957, 1956, 1955, 1954, 1952, 1951, 1950, 1949, 1947, 1946, 1945, 1944, 1942, 1940, 1939, 1938, 1937, 1936, 1935, 1934, 1933, 1932, 1931, 1930, 1929, 1928, 1927, 1926, 1925, 1924, 1923, 1921, 1920
215 BROADWAY ST	2020, 2017, 2014, 2010, 2006, 2005, 2004, 2003, 2001, 2000, 1999, 1996, 1995, 1992, 1991, 1990, 1986, 1985, 1981, 1980, 1976, 1975, 1972, 1971, 1970, 1969, 1967, 1966, 1965, 1964, 1963, 1962, 1961, 1960, 1958, 1957, 1956, 1955, 1954, 1952, 1951, 1950, 1949, 1948, 1947, 1946, 1945, 1944, 1942, 1940, 1939, 1938, 1937, 1936, 1935, 1934, 1933, 1932, 1931, 1930, 1929, 1928, 1927, 1926, 1925, 1924, 1923, 1921, 1920
215 BROADWAY ST	2020, 2017, 2014, 2010, 2006, 2005, 2004, 2003, 2001, 2000, 1999, 1996, 1995, 1992, 1991, 1990, 1986, 1985, 1981, 1980, 1976, 1975, 1972, 1971, 1970, 1969, 1967, 1966, 1965, 1964, 1963, 1962, 1961, 1960, 1958, 1957, 1956, 1954, 1952, 1951, 1950, 1949, 1948, 1947, 1946, 1945, 1944, 1942, 1940, 1939, 1938, 1937, 1936, 1935, 1934, 1933, 1932, 1931, 1930, 1929, 1928, 1927, 1926, 1925, 1924, 1923, 1921, 1920

FINDINGS

Address Researched	Address Not Identified in Research Source
215 BROADWAY ST	2020, 2017, 2014, 2010, 2006, 2005, 2004, 2003, 2001, 2000, 1999, 1996, 1995, 1992, 1991, 1990, 1986, 1985, 1981, 1980, 1976, 1975, 1972, 1971, 1970, 1969, 1967, 1966, 1965, 1964, 1963, 1962, 1961, 1958, 1957, 1956, 1955, 1954, 1952, 1951, 1950, 1949, 1948, 1947, 1946, 1945, 1944, 1942, 1940, 1939, 1938, 1937, 1936, 1935, 1934, 1933, 1932, 1931, 1930, 1929, 1928, 1927, 1926, 1925, 1924, 1923, 1921, 1920
215 WAVE CREST AVE	2020, 2017, 2014, 2010, 2006, 2005, 2004, 2003, 2001, 2000, 1999, 1996, 1995, 1992, 1991, 1990, 1986, 1985, 1981, 1980, 1976, 1975, 1972, 1971, 1970, 1969, 1967, 1966, 1964, 1963, 1962, 1961, 1960, 1958, 1957, 1956, 1955, 1954, 1952, 1951, 1950, 1949, 1948, 1947, 1946, 1945, 1944, 1942, 1940, 1939, 1938, 1937, 1936, 1935, 1934, 1933, 1932, 1931, 1930, 1929, 1928, 1927, 1926, 1925, 1924, 1923, 1921, 1920
215 WAVE CREST AVE	2020, 2017, 2014, 2010, 2006, 2005, 2004, 2003, 2001, 2000, 1999, 1996, 1995, 1992, 1991, 1990, 1986, 1985, 1981, 1980, 1976, 1975, 1972, 1971, 1970, 1969, 1967, 1966, 1965, 1964, 1963, 1962, 1961, 1960, 1957, 1956, 1955, 1954, 1952, 1951, 1950, 1949, 1948, 1947, 1946, 1945, 1944, 1942, 1940, 1939, 1938, 1937, 1936, 1935, 1934, 1933, 1932, 1931, 1930, 1929, 1928, 1927, 1926, 1925, 1924, 1923, 1921, 1920
215 WAVE CREST AVE	2020, 2017, 2014, 2010, 2006, 2005, 2004, 2003, 2001, 2000, 1999, 1996, 1995, 1992, 1991, 1990, 1986, 1985, 1981, 1980, 1976, 1975, 1972, 1971, 1970, 1969, 1967, 1966, 1965, 1964, 1963, 1962, 1961, 1960, 1958, 1957, 1956, 1955, 1952, 1951, 1950, 1949, 1948, 1947, 1946, 1945, 1944, 1942, 1940, 1939, 1938, 1937, 1936, 1935, 1934, 1933, 1932, 1931, 1930, 1929, 1928, 1927, 1926, 1925, 1924, 1923, 1921, 1920
216 1/2 BROADWAY ST	2020, 2017, 2014, 2010, 2006, 2005, 2004, 2003, 2001, 2000, 1999, 1996, 1995, 1992, 1991, 1990, 1986, 1985, 1981, 1980, 1976, 1975, 1972, 1971, 1970, 1969, 1967, 1966, 1965, 1964, 1963, 1962, 1961, 1960, 1958, 1957, 1956, 1954, 1952, 1951, 1950, 1949, 1948, 1947, 1946, 1945, 1944, 1942, 1940, 1939, 1938, 1937, 1936, 1935, 1934, 1933, 1932, 1931, 1930, 1929, 1928, 1927, 1926, 1925, 1924, 1923, 1921, 1920
216 1/2 BROADWAY ST	2020, 2017, 2014, 2010, 2006, 2005, 2004, 2003, 2001, 2000, 1999, 1996, 1995, 1992, 1991, 1990, 1986, 1985, 1981, 1980, 1976, 1975, 1972, 1971, 1970, 1969, 1967, 1966, 1965, 1964, 1963, 1962, 1961, 1958, 1957, 1956, 1955, 1954, 1952, 1951, 1950, 1949, 1948, 1947, 1946, 1945, 1944, 1942, 1940, 1939, 1938, 1937, 1936, 1935, 1934, 1933, 1932, 1931, 1930, 1929, 1928, 1927, 1926, 1925, 1924, 1923, 1921, 1920
216 BROADWAY ST	2020, 2017, 2014, 2010, 2006, 2005, 2004, 2003, 2001, 2000, 1999, 1996, 1995, 1992, 1991, 1990, 1986, 1985, 1981, 1980, 1976, 1975, 1972, 1971, 1970, 1969, 1967, 1966, 1965, 1964, 1963, 1962, 1961, 1958, 1957, 1956, 1955, 1954, 1952, 1951, 1950, 1949, 1948, 1947, 1946, 1945, 1944, 1942, 1940, 1939, 1938, 1937, 1936, 1935, 1934, 1933, 1932, 1931, 1930, 1929, 1928, 1927, 1926, 1925, 1924, 1923, 1921, 1920
216 BROADWAY ST	2020, 2017, 2014, 2010, 2006, 2005, 2004, 2003, 2001, 2000, 1999, 1996, 1995, 1992, 1991, 1990, 1986, 1985, 1981, 1980, 1976, 1975, 1972, 1971, 1970, 1969, 1967, 1966, 1965, 1964, 1963, 1962, 1961, 1960, 1958, 1957, 1956, 1954, 1952, 1951, 1950, 1949, 1948, 1947, 1946, 1945, 1944, 1942, 1940, 1939, 1938, 1937, 1936, 1935, 1934, 1933, 1932, 1931, 1930, 1929, 1928, 1927, 1926, 1925, 1924, 1923, 1921, 1920
216 BROADWAY ST	2020, 2017, 2014, 2010, 2006, 2005, 2004, 2003, 2001, 2000, 1999, 1996, 1995, 1992, 1991, 1990, 1986, 1985, 1981, 1980, 1976, 1975, 1972, 1971, 1970, 1969, 1967, 1966, 1965, 1964, 1963, 1962, 1961, 1960, 1958, 1957, 1956, 1955, 1954, 1952, 1951, 1950, 1949, 1948, 1947, 1946, 1945, 1944, 1942, 1939, 1938, 1937, 1936, 1935, 1934, 1933, 1932, 1931, 1930, 1929, 1928, 1927, 1926, 1925, 1924, 1923, 1921, 1920

FINDINGS

Address Researched	Address Not Identified in Research Source
216 BROADWAY ST	2020, 2017, 2014, 2010, 2006, 2005, 2004, 2003, 2001, 2000, 1999, 1996, 1995, 1992, 1991, 1990, 1986, 1985, 1981, 1980, 1976, 1975, 1972, 1971, 1970, 1969, 1967, 1966, 1965, 1964, 1963, 1962, 1961, 1960, 1958, 1957, 1956, 1955, 1954, 1952, 1951, 1950, 1949, 1947, 1946, 1945, 1944, 1942, 1940, 1939, 1938, 1937, 1936, 1935, 1934, 1933, 1932, 1931, 1930, 1929, 1928, 1927, 1926, 1925, 1924, 1923, 1921, 1920
216 BROADWAY ST	2020, 2017, 2014, 2010, 2006, 2005, 2004, 2003, 2001, 2000, 1999, 1996, 1995, 1992, 1991, 1990, 1986, 1985, 1981, 1980, 1976, 1975, 1972, 1971, 1970, 1969, 1967, 1966, 1965, 1964, 1963, 1962, 1961, 1960, 1958, 1957, 1956, 1955, 1954, 1952, 1951, 1950, 1949, 1948, 1947, 1946, 1945, 1944, 1942, 1940, 1939, 1938, 1937, 1936, 1935, 1934, 1932, 1931, 1930, 1929, 1928, 1927, 1926, 1925, 1924, 1923, 1921, 1920
216 BROADWAY ST	2020, 2017, 2014, 2010, 2006, 2005, 2004, 2003, 2001, 2000, 1999, 1996, 1995, 1992, 1991, 1990, 1986, 1985, 1981, 1980, 1976, 1975, 1972, 1971, 1970, 1969, 1967, 1966, 1965, 1964, 1963, 1962, 1961, 1960, 1958, 1957, 1956, 1955, 1954, 1952, 1951, 1950, 1949, 1948, 1947, 1946, 1945, 1944, 1942, 1940, 1939, 1938, 1937, 1936, 1935, 1934, 1933, 1932, 1931, 1930, 1929, 1927, 1926, 1925, 1924, 1923, 1921, 1920
216 BROADWAY ST	2020, 2017, 2014, 2010, 2006, 2005, 2004, 2003, 2001, 2000, 1999, 1996, 1995, 1992, 1991, 1990, 1986, 1985, 1981, 1980, 1976, 1975, 1972, 1971, 1970, 1969, 1966, 1965, 1964, 1963, 1962, 1961, 1960, 1958, 1957, 1956, 1955, 1954, 1952, 1951, 1950, 1949, 1948, 1947, 1946, 1945, 1944, 1942, 1940, 1939, 1938, 1937, 1936, 1935, 1934, 1933, 1932, 1931, 1930, 1929, 1928, 1927, 1926, 1925, 1924, 1923, 1921, 1920
216 BROADWAY ST	2020, 2017, 2014, 2010, 2006, 2005, 2004, 2003, 2001, 2000, 1999, 1996, 1995, 1992, 1991, 1990, 1986, 1985, 1981, 1980, 1976, 1975, 1971, 1970, 1969, 1967, 1966, 1965, 1964, 1963, 1962, 1961, 1960, 1958, 1957, 1956, 1955, 1954, 1952, 1951, 1950, 1949, 1948, 1947, 1946, 1945, 1944, 1942, 1940, 1939, 1938, 1937, 1936, 1935, 1934, 1933, 1932, 1931, 1930, 1929, 1928, 1927, 1926, 1925, 1924, 1923, 1921, 1920
216 BROADWAY ST	2020, 2017, 2014, 2010, 2006, 2005, 2004, 2003, 2000, 1999, 1996, 1995, 1992, 1991, 1990, 1986, 1985, 1981, 1980, 1976, 1975, 1972, 1971, 1970, 1969, 1967, 1966, 1965, 1964, 1963, 1962, 1961, 1960, 1958, 1957, 1956, 1955, 1954, 1952, 1951, 1950, 1949, 1948, 1947, 1946, 1945, 1944, 1942, 1940, 1939, 1938, 1937, 1936, 1935, 1934, 1933, 1932, 1931, 1930, 1929, 1928, 1927, 1926, 1925, 1924, 1923, 1921, 1920
216 PARK AVE	2020, 2017, 2014, 2010, 2006, 2005, 2004, 2003, 2001, 2000, 1999, 1996, 1995, 1991, 1990, 1986, 1985, 1981, 1980, 1976, 1975, 1972, 1971, 1970, 1969, 1967, 1966, 1965, 1964, 1963, 1962, 1961, 1960, 1958, 1957, 1956, 1955, 1954, 1952, 1951, 1950, 1949, 1948, 1947, 1946, 1945, 1944, 1942, 1940, 1939, 1938, 1937, 1936, 1935, 1934, 1933, 1932, 1931, 1930, 1929, 1928, 1927, 1926, 1925, 1924, 1923, 1921, 1920
216 WAVE CREST AVE	2020, 2017, 2014, 2010, 2006, 2005, 2004, 2003, 2001, 2000, 1999, 1996, 1995, 1992, 1991, 1990, 1986, 1985, 1981, 1980, 1976, 1975, 1972, 1971, 1970, 1969, 1967, 1966, 1965, 1964, 1963, 1962, 1961, 1960, 1958, 1957, 1956, 1955, 1952, 1951, 1950, 1949, 1948, 1947, 1946, 1945, 1944, 1942, 1940, 1939, 1938, 1937, 1936, 1935, 1934, 1933, 1932, 1931, 1930, 1929, 1928, 1927, 1926, 1925, 1924, 1923, 1921, 1920
216 WAVE CREST AVE	2020, 2017, 2014, 2010, 2006, 2005, 2004, 2003, 2001, 2000, 1999, 1996, 1995, 1992, 1991, 1990, 1986, 1985, 1981, 1980, 1976, 1975, 1972, 1971, 1970, 1969, 1967, 1966, 1965, 1964, 1963, 1962, 1961, 1960, 1957, 1956, 1955, 1954, 1952, 1951, 1950, 1949, 1948, 1947, 1946, 1945, 1944, 1942, 1940, 1939, 1938, 1937, 1936, 1935, 1934, 1933, 1932, 1931, 1930, 1929, 1928, 1927, 1926, 1925, 1924, 1923, 1921, 1920

FINDINGS

Address Researched	Address Not Identified in Research Source
216 WAVE CREST AVE	2020, 2017, 2014, 2010, 2006, 2005, 2004, 2003, 2001, 2000, 1999, 1996, 1995, 1992, 1991, 1990, 1986, 1985, 1981, 1980, 1976, 1975, 1972, 1971, 1970, 1969, 1967, 1966, 1964, 1963, 1962, 1961, 1960, 1958, 1957, 1956, 1955, 1954, 1952, 1951, 1950, 1949, 1948, 1947, 1946, 1945, 1944, 1942, 1940, 1939, 1938, 1937, 1936, 1935, 1934, 1933, 1932, 1931, 1930, 1929, 1928, 1927, 1926, 1925, 1924, 1923, 1921, 1920
217 BROADWAY ST	2020, 2017, 2014, 2010, 2006, 2005, 2004, 2003, 2001, 2000, 1999, 1996, 1995, 1992, 1991, 1990, 1986, 1985, 1981, 1980, 1976, 1975, 1972, 1971, 1970, 1969, 1967, 1966, 1965, 1964, 1963, 1962, 1961, 1958, 1957, 1956, 1955, 1954, 1952, 1951, 1950, 1949, 1948, 1947, 1946, 1945, 1944, 1942, 1940, 1939, 1938, 1937, 1936, 1935, 1934, 1933, 1932, 1931, 1930, 1929, 1928, 1927, 1926, 1925, 1924, 1923, 1921, 1920
217 BROADWAY ST	2020, 2017, 2014, 2010, 2006, 2005, 2004, 2003, 2001, 2000, 1999, 1996, 1995, 1992, 1991, 1990, 1986, 1985, 1981, 1980, 1976, 1975, 1972, 1971, 1970, 1969, 1967, 1966, 1965, 1964, 1963, 1962, 1961, 1960, 1958, 1957, 1956, 1954, 1952, 1951, 1950, 1949, 1948, 1947, 1946, 1945, 1944, 1942, 1940, 1939, 1938, 1937, 1936, 1935, 1934, 1933, 1932, 1931, 1930, 1929, 1928, 1927, 1926, 1925, 1924, 1923, 1921, 1920
217 BROADWAY ST	2020, 2017, 2014, 2010, 2006, 2005, 2004, 2003, 2001, 2000, 1999, 1996, 1995, 1992, 1991, 1990, 1986, 1985, 1981, 1980, 1976, 1975, 1972, 1971, 1970, 1969, 1967, 1966, 1965, 1964, 1963, 1962, 1961, 1960, 1958, 1957, 1956, 1955, 1954, 1952, 1951, 1950, 1949, 1947, 1946, 1945, 1944, 1942, 1940, 1939, 1938, 1937, 1936, 1935, 1934, 1933, 1932, 1931, 1930, 1929, 1928, 1927, 1926, 1925, 1924, 1923, 1921, 1920
217 BROADWAY ST	2020, 2017, 2014, 2010, 2006, 2005, 2004, 2003, 2001, 2000, 1999, 1996, 1995, 1992, 1991, 1990, 1986, 1985, 1981, 1980, 1976, 1975, 1972, 1971, 1970, 1969, 1967, 1966, 1965, 1964, 1963, 1962, 1961, 1960, 1958, 1957, 1956, 1955, 1954, 1952, 1951, 1950, 1949, 1948, 1947, 1946, 1945, 1944, 1942, 1940, 1939, 1938, 1937, 1936, 1935, 1934, 1933, 1932, 1931, 1930, 1929, 1927, 1926, 1925, 1924, 1923, 1921, 1920
217 BROADWAY ST	2020, 2017, 2014, 2010, 2006, 2005, 2004, 2003, 2001, 2000, 1999, 1996, 1995, 1992, 1991, 1990, 1986, 1985, 1981, 1980, 1976, 1975, 1971, 1970, 1969, 1967, 1966, 1965, 1964, 1963, 1962, 1961, 1960, 1958, 1957, 1956, 1955, 1954, 1952, 1951, 1950, 1949, 1948, 1947, 1946, 1945, 1944, 1942, 1940, 1939, 1938, 1937, 1936, 1935, 1934, 1933, 1932, 1931, 1930, 1929, 1928, 1927, 1926, 1925, 1924, 1923, 1921, 1920
217 BROADWAY ST	2020, 2017, 2014, 2010, 2006, 2005, 2004, 2003, 2001, 2000, 1999, 1996, 1995, 1992, 1991, 1990, 1986, 1985, 1981, 1980, 1976, 1975, 1972, 1971, 1970, 1969, 1966, 1965, 1964, 1963, 1962, 1961, 1960, 1958, 1957, 1956, 1955, 1954, 1952, 1951, 1950, 1949, 1948, 1947, 1946, 1945, 1944, 1942, 1940, 1939, 1938, 1937, 1936, 1935, 1934, 1933, 1932, 1931, 1930, 1929, 1928, 1927, 1926, 1925, 1924, 1923, 1921, 1920
218 BROADWAY ST	2020, 2017, 2014, 2010, 2006, 2005, 2004, 2003, 2001, 2000, 1999, 1996, 1995, 1992, 1991, 1990, 1986, 1985, 1981, 1980, 1976, 1975, 1972, 1971, 1970, 1969, 1966, 1965, 1964, 1963, 1962, 1961, 1960, 1958, 1957, 1956, 1955, 1954, 1952, 1951, 1950, 1949, 1948, 1947, 1946, 1945, 1944, 1942, 1940, 1939, 1938, 1937, 1936, 1935, 1934, 1933, 1932, 1931, 1930, 1929, 1928, 1927, 1926, 1925, 1924, 1923, 1921, 1920
218 BROADWAY ST	2020, 2017, 2014, 2010, 2006, 2005, 2004, 2003, 2001, 2000, 1999, 1996, 1995, 1992, 1991, 1990, 1986, 1985, 1981, 1980, 1976, 1975, 1972, 1971, 1970, 1967, 1966, 1965, 1964, 1963, 1962, 1961, 1960, 1958, 1957, 1956, 1955, 1954, 1952, 1951, 1950, 1949, 1948, 1947, 1946, 1945, 1944, 1942, 1940, 1939, 1938, 1937, 1936, 1935, 1934, 1933, 1932, 1931, 1930, 1929, 1928, 1927, 1926, 1925, 1924, 1923, 1921, 1920

FINDINGS

Address Researched	Address Not Identified in Research Source
218 BROADWAY ST	2020, 2017, 2014, 2010, 2006, 2005, 2004, 2003, 2001, 2000, 1999, 1996, 1995, 1992, 1991, 1990, 1986, 1985, 1981, 1980, 1976, 1975, 1971, 1970, 1969, 1967, 1966, 1965, 1964, 1963, 1962, 1961, 1960, 1958, 1957, 1956, 1955, 1954, 1952, 1951, 1950, 1949, 1948, 1947, 1946, 1945, 1944, 1942, 1940, 1939, 1938, 1937, 1936, 1935, 1934, 1933, 1932, 1931, 1930, 1929, 1928, 1927, 1926, 1925, 1924, 1923, 1921, 1920
218 BROADWAY ST	2020, 2017, 2014, 2010, 2006, 2005, 2004, 2003, 2000, 1999, 1996, 1995, 1992, 1991, 1990, 1986, 1985, 1981, 1980, 1976, 1975, 1972, 1971, 1970, 1969, 1967, 1966, 1965, 1964, 1963, 1962, 1961, 1960, 1958, 1957, 1956, 1955, 1954, 1952, 1951, 1950, 1949, 1948, 1947, 1946, 1945, 1944, 1942, 1940, 1939, 1938, 1937, 1936, 1935, 1934, 1933, 1932, 1931, 1930, 1929, 1928, 1927, 1926, 1925, 1924, 1923, 1921, 1920
218 BROADWAY ST	2020, 2017, 2014, 2010, 2006, 2005, 2004, 2003, 2001, 2000, 1999, 1996, 1995, 1992, 1991, 1990, 1986, 1985, 1981, 1980, 1976, 1975, 1972, 1971, 1970, 1969, 1967, 1966, 1965, 1964, 1963, 1962, 1961, 1960, 1958, 1957, 1956, 1955, 1954, 1952, 1951, 1950, 1949, 1948, 1947, 1946, 1945, 1944, 1942, 1940, 1939, 1938, 1937, 1936, 1935, 1934, 1933, 1932, 1931, 1930, 1929, 1927, 1926, 1925, 1924, 1923, 1921, 1920
218 BROADWAY ST	2020, 2017, 2014, 2010, 2006, 2005, 2004, 2003, 2001, 2000, 1999, 1996, 1995, 1992, 1991, 1990, 1986, 1985, 1981, 1980, 1976, 1975, 1972, 1971, 1970, 1969, 1967, 1966, 1965, 1964, 1963, 1962, 1961, 1960, 1958, 1957, 1956, 1955, 1954, 1952, 1951, 1950, 1949, 1947, 1946, 1945, 1944, 1942, 1940, 1939, 1938, 1937, 1936, 1935, 1934, 1933, 1932, 1931, 1930, 1929, 1928, 1927, 1926, 1925, 1924, 1923, 1921, 1920
218 BROADWAY ST	2020, 2017, 2014, 2010, 2006, 2005, 2004, 2003, 2001, 2000, 1999, 1996, 1995, 1992, 1991, 1990, 1986, 1985, 1981, 1980, 1976, 1975, 1972, 1971, 1970, 1969, 1967, 1966, 1965, 1964, 1963, 1962, 1961, 1960, 1958, 1957, 1956, 1955, 1954, 1952, 1951, 1950, 1949, 1948, 1947, 1946, 1945, 1944, 1942, 1939, 1938, 1937, 1936, 1935, 1934, 1933, 1932, 1931, 1930, 1929, 1928, 1927, 1926, 1925, 1924, 1923, 1921, 1920
218 BROADWAY ST	2020, 2017, 2014, 2010, 2006, 2005, 2004, 2003, 2001, 2000, 1999, 1996, 1995, 1992, 1991, 1990, 1986, 1985, 1981, 1980, 1976, 1975, 1972, 1971, 1970, 1969, 1967, 1966, 1965, 1964, 1963, 1962, 1961, 1960, 1958, 1957, 1956, 1955, 1954, 1952, 1951, 1950, 1949, 1948, 1947, 1946, 1945, 1944, 1942, 1940, 1939, 1938, 1937, 1936, 1935, 1934, 1933, 1932, 1931, 1930, 1929, 1928, 1927, 1926, 1925, 1924, 1923, 1921, 1920
218 BROADWAY ST	2020, 2017, 2014, 2010, 2006, 2005, 2004, 2003, 2001, 2000, 1999, 1996, 1995, 1992, 1991, 1990, 1986, 1985, 1981, 1980, 1976, 1975, 1972, 1971, 1970, 1969, 1967, 1966, 1965, 1964, 1963, 1962, 1961, 1960, 1958, 1957, 1956, 1954, 1952, 1951, 1950, 1949, 1948, 1947, 1946, 1945, 1944, 1942, 1940, 1939, 1938, 1937, 1936, 1935, 1934, 1933, 1932, 1931, 1930, 1929, 1928, 1927, 1926, 1925, 1924, 1923, 1921, 1920
218 BROADWAY ST	2020, 2017, 2014, 2010, 2006, 2005, 2004, 2003, 2001, 2000, 1999, 1996, 1995, 1992, 1991, 1990, 1986, 1985, 1981, 1980, 1976, 1975, 1972, 1971, 1970, 1969, 1967, 1966, 1965, 1964, 1963, 1962, 1961, 1958, 1957, 1956, 1955, 1954, 1952, 1951, 1950, 1949, 1948, 1947, 1946, 1945, 1944, 1942, 1940, 1939, 1938, 1937, 1936, 1935, 1934, 1933, 1932, 1931, 1930, 1929, 1928, 1927, 1926, 1925, 1924, 1923, 1921, 1920
219 BROADWAY ST	2020, 2017, 2014, 2010, 2006, 2005, 2004, 2003, 2001, 2000, 1999, 1996, 1995, 1992, 1991, 1990, 1986, 1985, 1981, 1980, 1976, 1975, 1972, 1971, 1970, 1969, 1967, 1966, 1965, 1964, 1963, 1962, 1961, 1958, 1957, 1956, 1955, 1954, 1952, 1951, 1950, 1949, 1948, 1947, 1946, 1945, 1944, 1942, 1940, 1939, 1938, 1937, 1936, 1935, 1934, 1933, 1932, 1931, 1930, 1929, 1928, 1927, 1926, 1925, 1924, 1923, 1921, 1920

FINDINGS

Address Researched	Address Not Identified in Research Source
219 BROADWAY ST	2020, 2017, 2014, 2010, 2006, 2005, 2004, 2003, 2001, 2000, 1999, 1996, 1995, 1992, 1991, 1990, 1986, 1985, 1981, 1980, 1976, 1975, 1972, 1971, 1970, 1969, 1967, 1966, 1965, 1964, 1963, 1962, 1961, 1960, 1958, 1957, 1956, 1954, 1952, 1951, 1950, 1949, 1948, 1947, 1946, 1945, 1944, 1942, 1940, 1939, 1938, 1937, 1936, 1935, 1934, 1933, 1932, 1931, 1930, 1929, 1928, 1927, 1926, 1925, 1924, 1923, 1921, 1920
219 BROADWAY ST	2020, 2017, 2014, 2010, 2006, 2005, 2004, 2003, 2001, 2000, 1999, 1996, 1995, 1992, 1991, 1990, 1986, 1985, 1981, 1980, 1976, 1975, 1972, 1971, 1970, 1969, 1967, 1966, 1965, 1964, 1963, 1962, 1961, 1960, 1958, 1957, 1956, 1955, 1954, 1952, 1951, 1950, 1949, 1948, 1947, 1946, 1945, 1944, 1942, 1940, 1939, 1938, 1937, 1936, 1935, 1934, 1932, 1931, 1930, 1929, 1928, 1927, 1926, 1925, 1924, 1923, 1921, 1920
219 BROADWAY ST	2020, 2017, 2014, 2010, 2006, 2005, 2004, 2003, 2001, 2000, 1999, 1996, 1995, 1992, 1991, 1990, 1986, 1985, 1981, 1980, 1976, 1975, 1972, 1971, 1970, 1969, 1967, 1966, 1965, 1964, 1963, 1962, 1961, 1960, 1958, 1957, 1956, 1955, 1954, 1952, 1951, 1950, 1949, 1948, 1947, 1946, 1945, 1944, 1942, 1940, 1939, 1938, 1937, 1936, 1935, 1934, 1933, 1932, 1931, 1930, 1929, 1928, 1927, 1926, 1925, 1924, 1923, 1921, 1920
219 BROADWAY ST	2020, 2017, 2014, 2010, 2006, 2005, 2004, 2003, 2001, 2000, 1999, 1996, 1995, 1992, 1991, 1990, 1986, 1985, 1981, 1980, 1976, 1975, 1972, 1971, 1970, 1969, 1967, 1966, 1965, 1964, 1963, 1962, 1961, 1960, 1958, 1957, 1956, 1955, 1954, 1952, 1951, 1950, 1949, 1947, 1946, 1945, 1944, 1942, 1940, 1939, 1938, 1937, 1936, 1935, 1934, 1933, 1932, 1931, 1930, 1929, 1928, 1927, 1926, 1925, 1924, 1923, 1921, 1920
219 BROADWAY ST	2020, 2017, 2014, 2010, 2006, 2005, 2004, 2003, 2001, 2000, 1999, 1996, 1995, 1992, 1991, 1990, 1986, 1985, 1981, 1980, 1976, 1975, 1972, 1971, 1970, 1969, 1967, 1966, 1965, 1964, 1963, 1962, 1961, 1960, 1958, 1957, 1956, 1955, 1954, 1952, 1951, 1950, 1949, 1948, 1947, 1946, 1945, 1944, 1942, 1940, 1939, 1938, 1937, 1936, 1935, 1934, 1933, 1932, 1931, 1930, 1929, 1927, 1926, 1925, 1924, 1923, 1921, 1920
219 BROADWAY ST	2020, 2017, 2014, 2010, 2006, 2005, 2004, 2003, 2001, 2000, 1999, 1996, 1995, 1992, 1991, 1990, 1986, 1985, 1981, 1980, 1976, 1975, 1971, 1970, 1969, 1967, 1966, 1965, 1964, 1963, 1962, 1961, 1960, 1958, 1957, 1956, 1955, 1954, 1952, 1951, 1950, 1949, 1948, 1947, 1946, 1945, 1944, 1942, 1940, 1939, 1938, 1937, 1936, 1935, 1934, 1933, 1932, 1931, 1930, 1929, 1928, 1927, 1926, 1925, 1924, 1923, 1921, 1920
219 BROADWAY ST	2020, 2017, 2014, 2010, 2006, 2005, 2004, 2003, 2001, 2000, 1999, 1996, 1995, 1992, 1991, 1990, 1986, 1985, 1981, 1980, 1976, 1975, 1972, 1971, 1970, 1969, 1966, 1965, 1964, 1963, 1962, 1961, 1960, 1958, 1957, 1956, 1955, 1954, 1952, 1951, 1950, 1949, 1948, 1947, 1946, 1945, 1944, 1942, 1940, 1939, 1938, 1937, 1936, 1935, 1934, 1933, 1932, 1931, 1930, 1929, 1928, 1927, 1926, 1925, 1924, 1923, 1921, 1920
219 BROADWAY ST	2020, 2017, 2014, 2010, 2006, 2005, 2004, 2003, 2001, 2000, 1999, 1996, 1995, 1992, 1991, 1990, 1986, 1985, 1981, 1980, 1976, 1975, 1972, 1971, 1970, 1969, 1967, 1966, 1965, 1964, 1963, 1962, 1961, 1960, 1958, 1957, 1956, 1955, 1954, 1952, 1951, 1950, 1949, 1948, 1947, 1946, 1945, 1944, 1942, 1940, 1939, 1938, 1937, 1936, 1935, 1934, 1933, 1932, 1931, 1930, 1929, 1928, 1927, 1926, 1925, 1924, 1923, 1921, 1920
219-19 1/2 BROADWAY ST	2020, 2017, 2014, 2010, 2006, 2005, 2004, 2003, 2001, 2000, 1999, 1996, 1995, 1992, 1991, 1990, 1986, 1985, 1981, 1980, 1976, 1975, 1972, 1971, 1970, 1969, 1967, 1966, 1965, 1964, 1963, 1962, 1961, 1960, 1958, 1957, 1956, 1954, 1952, 1951, 1950, 1949, 1948, 1947, 1946, 1945, 1944, 1942, 1940, 1939, 1938, 1937, 1936, 1935, 1934, 1933, 1932, 1931, 1930, 1929, 1928, 1927, 1926, 1925, 1924, 1923, 1921, 1920

FINDINGS

Address Researched	Address Not Identified in Research Source
220 1/2 BROADWAY ST	2020, 2017, 2014, 2010, 2006, 2005, 2004, 2003, 2001, 2000, 1999, 1996, 1995, 1992, 1991, 1990, 1986, 1985, 1981, 1980, 1976, 1975, 1972, 1971, 1970, 1969, 1967, 1966, 1965, 1964, 1963, 1962, 1961, 1958, 1957, 1956, 1955, 1954, 1952, 1951, 1950, 1949, 1948, 1947, 1946, 1945, 1944, 1942, 1940, 1939, 1938, 1937, 1936, 1935, 1934, 1933, 1932, 1931, 1930, 1929, 1928, 1927, 1926, 1925, 1924, 1923, 1921, 1920
220 1/2 BROADWAY ST	2020, 2017, 2014, 2010, 2006, 2005, 2004, 2003, 2001, 2000, 1999, 1996, 1995, 1992, 1991, 1990, 1986, 1985, 1981, 1980, 1976, 1975, 1972, 1971, 1970, 1969, 1966, 1965, 1964, 1963, 1962, 1961, 1960, 1958, 1957, 1956, 1955, 1954, 1952, 1951, 1950, 1949, 1948, 1947, 1946, 1945, 1944, 1942, 1940, 1939, 1938, 1937, 1936, 1935, 1934, 1933, 1932, 1931, 1930, 1929, 1928, 1927, 1926, 1925, 1924, 1923, 1921, 1920
220 1/2 BROADWAY ST	2020, 2017, 2014, 2010, 2006, 2005, 2004, 2003, 2001, 2000, 1999, 1996, 1995, 1992, 1991, 1990, 1986, 1985, 1981, 1980, 1976, 1975, 1971, 1970, 1969, 1967, 1966, 1965, 1964, 1963, 1962, 1961, 1960, 1958, 1957, 1956, 1955, 1954, 1952, 1951, 1950, 1949, 1948, 1947, 1946, 1945, 1944, 1942, 1940, 1939, 1938, 1937, 1936, 1935, 1934, 1933, 1932, 1931, 1930, 1929, 1928, 1927, 1926, 1925, 1924, 1923, 1921, 1920
220 BROADWAY ST	2020, 2017, 2014, 2010, 2006, 2005, 2004, 2003, 2001, 2000, 1999, 1996, 1995, 1992, 1991, 1990, 1986, 1985, 1981, 1980, 1976, 1975, 1972, 1971, 1970, 1967, 1966, 1965, 1964, 1963, 1962, 1961, 1960, 1958, 1957, 1956, 1955, 1954, 1952, 1951, 1950, 1949, 1948, 1947, 1946, 1945, 1944, 1942, 1940, 1939, 1938, 1937, 1936, 1935, 1934, 1933, 1932, 1931, 1930, 1929, 1928, 1927, 1926, 1925, 1924, 1923, 1921, 1920
220 BROADWAY ST	2020, 2017, 2014, 2010, 2006, 2005, 2004, 2003, 2001, 2000, 1999, 1996, 1995, 1992, 1991, 1990, 1986, 1985, 1981, 1980, 1976, 1975, 1972, 1971, 1970, 1969, 1966, 1965, 1964, 1963, 1962, 1961, 1960, 1958, 1957, 1956, 1955, 1954, 1952, 1951, 1950, 1949, 1948, 1947, 1946, 1945, 1944, 1942, 1940, 1939, 1938, 1937, 1936, 1935, 1934, 1933, 1932, 1931, 1930, 1929, 1928, 1927, 1926, 1925, 1924, 1923, 1921, 1920
220 BROADWAY ST	2020, 2017, 2014, 2010, 2006, 2005, 2004, 2003, 2001, 2000, 1999, 1996, 1995, 1992, 1991, 1990, 1986, 1985, 1981, 1980, 1976, 1975, 1971, 1970, 1969, 1967, 1966, 1965, 1964, 1963, 1962, 1961, 1960, 1958, 1957, 1956, 1955, 1954, 1952, 1951, 1950, 1949, 1948, 1947, 1946, 1945, 1944, 1942, 1940, 1939, 1938, 1937, 1936, 1935, 1934, 1933, 1932, 1931, 1930, 1929, 1928, 1927, 1926, 1925, 1924, 1923, 1921, 1920
220 BROADWAY ST	2020, 2017, 2014, 2010, 2006, 2005, 2004, 2003, 2000, 1999, 1996, 1995, 1992, 1991, 1990, 1986, 1985, 1981, 1980, 1976, 1975, 1972, 1971, 1970, 1969, 1967, 1966, 1965, 1964, 1963, 1962, 1961, 1960, 1958, 1957, 1956, 1955, 1954, 1952, 1951, 1950, 1949, 1948, 1947, 1946, 1945, 1944, 1942, 1940, 1939, 1938, 1937, 1936, 1935, 1934, 1933, 1932, 1931, 1930, 1929, 1928, 1927, 1926, 1925, 1924, 1923, 1921, 1920
220 BROADWAY ST	2020, 2017, 2014, 2010, 2006, 2005, 2004, 2003, 2001, 2000, 1999, 1996, 1995, 1992, 1991, 1990, 1986, 1985, 1981, 1980, 1976, 1975, 1972, 1971, 1970, 1969, 1967, 1966, 1965, 1964, 1963, 1962, 1961, 1958, 1957, 1956, 1955, 1954, 1952, 1951, 1950, 1949, 1948, 1947, 1946, 1945, 1944, 1942, 1940, 1939, 1938, 1937, 1936, 1935, 1934, 1933, 1932, 1931, 1930, 1929, 1928, 1927, 1926, 1925, 1924, 1923, 1921, 1920
220 BROADWAY ST	2020, 2017, 2014, 2010, 2006, 2005, 2004, 2003, 2001, 2000, 1999, 1996, 1995, 1992, 1991, 1990, 1986, 1985, 1981, 1980, 1976, 1975, 1972, 1971, 1970, 1969, 1967, 1966, 1965, 1964, 1963, 1962, 1961, 1960, 1958, 1957, 1956, 1954, 1952, 1951, 1950, 1949, 1948, 1947, 1946, 1945, 1944, 1942, 1940, 1939, 1938, 1937, 1936, 1935, 1934, 1933, 1932, 1931, 1930, 1929, 1928, 1927, 1926, 1925, 1924, 1923, 1921, 1920

FINDINGS

Address Researched	Address Not Identified in Research Source
220 BROADWAY ST	2020, 2017, 2014, 2010, 2006, 2005, 2004, 2003, 2001, 2000, 1999, 1996, 1995, 1992, 1991, 1990, 1986, 1985, 1981, 1980, 1976, 1975, 1972, 1971, 1970, 1969, 1967, 1966, 1965, 1964, 1963, 1962, 1961, 1960, 1958, 1957, 1956, 1955, 1954, 1952, 1951, 1950, 1949, 1948, 1947, 1946, 1945, 1944, 1942, 1940, 1939, 1938, 1937, 1936, 1935, 1934, 1933, 1932, 1931, 1930, 1929, 1927, 1926, 1925, 1924, 1923, 1921, 1920
220 BROADWAY ST	2020, 2017, 2014, 2010, 2006, 2005, 2004, 2003, 2001, 2000, 1999, 1996, 1995, 1992, 1991, 1990, 1986, 1985, 1981, 1980, 1976, 1975, 1972, 1971, 1970, 1969, 1967, 1966, 1965, 1964, 1963, 1962, 1961, 1960, 1958, 1957, 1956, 1955, 1954, 1952, 1951, 1950, 1949, 1947, 1946, 1945, 1944, 1942, 1940, 1939, 1938, 1937, 1936, 1935, 1934, 1933, 1932, 1931, 1930, 1929, 1928, 1927, 1926, 1925, 1924, 1923, 1921, 1920
220 BROADWAY ST	2020, 2017, 2014, 2010, 2006, 2005, 2004, 2003, 2001, 2000, 1999, 1996, 1995, 1992, 1991, 1990, 1986, 1985, 1981, 1980, 1976, 1975, 1972, 1971, 1970, 1969, 1967, 1966, 1965, 1964, 1963, 1962, 1961, 1960, 1958, 1957, 1956, 1955, 1954, 1952, 1951, 1950, 1949, 1948, 1947, 1946, 1945, 1944, 1942, 1939, 1938, 1937, 1936, 1935, 1934, 1933, 1932, 1931, 1930, 1929, 1928, 1927, 1926, 1925, 1924, 1923, 1921, 1920
220 BROADWAY ST	2020, 2017, 2014, 2010, 2006, 2005, 2004, 2003, 2001, 2000, 1999, 1996, 1995, 1992, 1991, 1990, 1986, 1985, 1981, 1980, 1976, 1975, 1972, 1971, 1970, 1969, 1967, 1966, 1965, 1964, 1963, 1962, 1961, 1960, 1958, 1957, 1956, 1955, 1954, 1952, 1951, 1950, 1949, 1948, 1947, 1946, 1945, 1944, 1942, 1940, 1939, 1938, 1937, 1936, 1935, 1934, 1932, 1931, 1930, 1929, 1928, 1927, 1926, 1925, 1924, 1923, 1921, 1920
221 BROADWAY ST	2020, 2017, 2014, 2010, 2006, 2005, 2004, 2003, 2001, 2000, 1999, 1996, 1995, 1992, 1991, 1990, 1986, 1985, 1981, 1980, 1976, 1975, 1972, 1971, 1970, 1969, 1967, 1966, 1965, 1964, 1963, 1962, 1961, 1960, 1958, 1957, 1956, 1955, 1954, 1952, 1951, 1950, 1949, 1948, 1947, 1946, 1945, 1944, 1942, 1940, 1939, 1938, 1937, 1936, 1935, 1934, 1933, 1932, 1931, 1930, 1929, 1928, 1927, 1926, 1925, 1924, 1923, 1921, 1920
221 BROADWAY ST	2020, 2017, 2014, 2010, 2006, 2005, 2004, 2003, 2001, 2000, 1999, 1996, 1995, 1992, 1991, 1990, 1986, 1985, 1981, 1980, 1976, 1975, 1972, 1971, 1970, 1969, 1967, 1966, 1965, 1964, 1963, 1962, 1961, 1960, 1958, 1957, 1956, 1955, 1954, 1952, 1951, 1950, 1949, 1948, 1947, 1946, 1945, 1944, 1942, 1939, 1938, 1937, 1936, 1935, 1934, 1933, 1932, 1931, 1930, 1929, 1928, 1927, 1926, 1925, 1924, 1923, 1921, 1920
221 BROADWAY ST	2020, 2017, 2014, 2010, 2006, 2005, 2004, 2003, 2001, 2000, 1999, 1996, 1995, 1992, 1991, 1990, 1986, 1985, 1981, 1980, 1976, 1975, 1972, 1971, 1970, 1969, 1967, 1966, 1965, 1964, 1963, 1962, 1961, 1960, 1958, 1957, 1956, 1955, 1954, 1952, 1951, 1950, 1949, 1947, 1946, 1945, 1944, 1942, 1940, 1939, 1938, 1937, 1936, 1935, 1934, 1933, 1932, 1931, 1930, 1929, 1928, 1927, 1926, 1925, 1924, 1923, 1921, 1920
221 BROADWAY ST	2020, 2017, 2014, 2010, 2006, 2005, 2004, 2003, 2001, 2000, 1999, 1996, 1995, 1992, 1991, 1990, 1986, 1985, 1981, 1980, 1976, 1975, 1972, 1971, 1970, 1969, 1967, 1966, 1965, 1964, 1963, 1962, 1961, 1960, 1958, 1957, 1956, 1954, 1952, 1951, 1950, 1949, 1948, 1947, 1946, 1945, 1944, 1942, 1940, 1939, 1938, 1937, 1936, 1935, 1934, 1933, 1932, 1931, 1930, 1929, 1928, 1927, 1926, 1925, 1924, 1923, 1921, 1920

FINDINGS

Address Researched	Address Not Identified in Research Source
221 BROADWAY ST	2020, 2017, 2014, 2010, 2006, 2005, 2004, 2003, 2001, 2000, 1999, 1996, 1995, 1992, 1991, 1990, 1986, 1985, 1981, 1980, 1976, 1975, 1972, 1971, 1970, 1969, 1967, 1966, 1965, 1964, 1963, 1962, 1961, 1958, 1957, 1956, 1955, 1954, 1952, 1951, 1950, 1949, 1948, 1947, 1946, 1945, 1944, 1942, 1940, 1939, 1938, 1937, 1936, 1935, 1934, 1933, 1932, 1931, 1930, 1929, 1928, 1927, 1926, 1925, 1924, 1923, 1921, 1920
221 BROADWAY ST	2020, 2017, 2014, 2010, 2006, 2005, 2004, 2003, 2001, 2000, 1999, 1996, 1995, 1992, 1991, 1990, 1986, 1985, 1981, 1980, 1976, 1975, 1972, 1971, 1970, 1969, 1967, 1966, 1965, 1964, 1963, 1961, 1960, 1958, 1957, 1956, 1955, 1954, 1952, 1951, 1950, 1949, 1948, 1947, 1946, 1945, 1944, 1942, 1940, 1939, 1938, 1937, 1936, 1935, 1934, 1933, 1932, 1931, 1930, 1929, 1928, 1927, 1926, 1925, 1924, 1923, 1921, 1920
221 BROADWAY ST	2020, 2017, 2014, 2010, 2006, 2005, 2004, 2003, 2001, 2000, 1999, 1996, 1995, 1992, 1991, 1990, 1986, 1985, 1981, 1980, 1976, 1975, 1972, 1971, 1970, 1969, 1966, 1965, 1964, 1963, 1962, 1961, 1960, 1958, 1957, 1956, 1955, 1954, 1952, 1951, 1950, 1949, 1948, 1947, 1946, 1945, 1944, 1942, 1940, 1939, 1938, 1937, 1936, 1935, 1934, 1933, 1932, 1931, 1930, 1929, 1928, 1927, 1926, 1925, 1924, 1923, 1921, 1920
221 BROADWAY ST	2020, 2017, 2014, 2010, 2006, 2005, 2004, 2003, 2001, 2000, 1999, 1996, 1995, 1992, 1991, 1990, 1986, 1985, 1981, 1980, 1976, 1975, 1971, 1970, 1969, 1967, 1966, 1965, 1964, 1963, 1962, 1961, 1960, 1958, 1957, 1956, 1955, 1954, 1952, 1951, 1950, 1949, 1948, 1947, 1946, 1945, 1944, 1942, 1940, 1939, 1938, 1937, 1936, 1935, 1934, 1933, 1932, 1931, 1930, 1929, 1928, 1927, 1926, 1925, 1924, 1923, 1921, 1920
222 1/2 BROADWAY ST	2020, 2017, 2014, 2010, 2006, 2005, 2004, 2003, 2001, 2000, 1999, 1996, 1995, 1992, 1991, 1990, 1986, 1985, 1981, 1980, 1976, 1975, 1972, 1971, 1970, 1969, 1966, 1965, 1964, 1963, 1962, 1961, 1960, 1958, 1957, 1956, 1955, 1954, 1952, 1951, 1950, 1949, 1948, 1947, 1946, 1945, 1944, 1942, 1940, 1939, 1938, 1937, 1936, 1935, 1934, 1933, 1932, 1931, 1930, 1929, 1928, 1927, 1926, 1925, 1924, 1923, 1921, 1920
222 1/2 BROADWAY ST	2020, 2017, 2014, 2010, 2006, 2005, 2004, 2003, 2001, 2000, 1999, 1996, 1995, 1992, 1991, 1990, 1986, 1985, 1981, 1980, 1976, 1975, 1971, 1970, 1969, 1967, 1966, 1965, 1964, 1963, 1962, 1961, 1960, 1958, 1957, 1956, 1955, 1954, 1952, 1951, 1950, 1949, 1948, 1947, 1946, 1945, 1944, 1942, 1940, 1939, 1938, 1937, 1936, 1935, 1934, 1933, 1932, 1931, 1930, 1929, 1928, 1927, 1926, 1925, 1924, 1923, 1921, 1920
222 1/2 BROADWAY ST	2020, 2017, 2014, 2010, 2006, 2005, 2004, 2003, 2001, 2000, 1999, 1996, 1995, 1992, 1991, 1990, 1986, 1985, 1981, 1980, 1976, 1975, 1972, 1971, 1970, 1969, 1967, 1966, 1965, 1964, 1963, 1962, 1961, 1958, 1957, 1956, 1955, 1954, 1952, 1951, 1950, 1949, 1948, 1947, 1946, 1945, 1944, 1942, 1940, 1939, 1938, 1937, 1936, 1935, 1934, 1933, 1932, 1931, 1930, 1929, 1928, 1927, 1926, 1925, 1924, 1923, 1921, 1920
222 1/2 BROADWAY ST	2020, 2017, 2014, 2010, 2006, 2005, 2004, 2003, 2001, 2000, 1999, 1996, 1995, 1992, 1991, 1990, 1986, 1985, 1981, 1980, 1976, 1975, 1972, 1971, 1970, 1969, 1967, 1966, 1965, 1964, 1963, 1962, 1961, 1960, 1958, 1957, 1956, 1954, 1952, 1951, 1950, 1949, 1948, 1947, 1946, 1945, 1944, 1942, 1940, 1939, 1938, 1937, 1936, 1935, 1934, 1933, 1932, 1931, 1930, 1929, 1928, 1927, 1926, 1925, 1924, 1923, 1921, 1920
222 BROADWAY ST	2020, 2017, 2014, 2010, 2006, 2005, 2004, 2003, 2001, 2000, 1999, 1996, 1995, 1992, 1991, 1990, 1986, 1985, 1981, 1980, 1976, 1975, 1972, 1971, 1970, 1969, 1967, 1966, 1965, 1964, 1963, 1962, 1961, 1960, 1958, 1957, 1956, 1954, 1952, 1951, 1950, 1949, 1948, 1947, 1946, 1945, 1944, 1942, 1940, 1939, 1938, 1937, 1936, 1935, 1934, 1933, 1932, 1931, 1930, 1929, 1928, 1927, 1926, 1925, 1924, 1923, 1921, 1920

FINDINGS

Address Researched	Address Not Identified in Research Source
222 BROADWAY ST	2020, 2017, 2014, 2010, 2006, 2005, 2004, 2003, 2001, 2000, 1999, 1996, 1995, 1992, 1991, 1990, 1986, 1985, 1981, 1980, 1976, 1975, 1972, 1971, 1970, 1969, 1967, 1966, 1965, 1964, 1963, 1962, 1961, 1958, 1957, 1956, 1955, 1954, 1952, 1951, 1950, 1949, 1948, 1947, 1946, 1945, 1944, 1942, 1940, 1939, 1938, 1937, 1936, 1935, 1934, 1933, 1932, 1931, 1930, 1929, 1928, 1927, 1926, 1925, 1924, 1923, 1921, 1920
222 BROADWAY ST	2020, 2017, 2014, 2010, 2006, 2005, 2004, 2003, 2001, 2000, 1999, 1996, 1995, 1992, 1991, 1990, 1986, 1985, 1981, 1980, 1976, 1975, 1972, 1971, 1970, 1969, 1967, 1966, 1965, 1964, 1963, 1962, 1961, 1960, 1958, 1957, 1956, 1955, 1954, 1952, 1951, 1950, 1949, 1948, 1947, 1946, 1945, 1944, 1942, 1940, 1939, 1938, 1937, 1936, 1935, 1934, 1933, 1932, 1931, 1930, 1929, 1927, 1926, 1925, 1924, 1923, 1921, 1920
222 BROADWAY ST	2020, 2017, 2014, 2010, 2006, 2005, 2004, 2003, 2001, 2000, 1999, 1996, 1995, 1992, 1991, 1990, 1986, 1985, 1981, 1980, 1976, 1975, 1972, 1971, 1970, 1969, 1967, 1966, 1965, 1964, 1963, 1962, 1961, 1960, 1958, 1957, 1956, 1955, 1954, 1952, 1951, 1950, 1949, 1947, 1946, 1945, 1944, 1942, 1940, 1939, 1938, 1937, 1936, 1935, 1934, 1933, 1932, 1931, 1930, 1929, 1928, 1927, 1926, 1925, 1924, 1923, 1921, 1920
222 BROADWAY ST	2020, 2017, 2014, 2010, 2006, 2005, 2004, 2003, 2001, 2000, 1999, 1996, 1995, 1992, 1991, 1990, 1986, 1985, 1981, 1980, 1976, 1975, 1972, 1971, 1970, 1969, 1967, 1966, 1965, 1964, 1963, 1962, 1961, 1960, 1958, 1957, 1956, 1955, 1954, 1952, 1951, 1950, 1949, 1948, 1947, 1946, 1945, 1944, 1942, 1939, 1938, 1937, 1936, 1935, 1934, 1933, 1932, 1931, 1930, 1929, 1928, 1927, 1926, 1925, 1924, 1923, 1921, 1920
222 BROADWAY ST	2020, 2017, 2014, 2010, 2006, 2005, 2004, 2003, 2001, 2000, 1999, 1996, 1995, 1992, 1991, 1990, 1986, 1985, 1981, 1980, 1976, 1975, 1972, 1971, 1970, 1969, 1967, 1966, 1965, 1964, 1963, 1962, 1961, 1960, 1958, 1957, 1956, 1955, 1954, 1952, 1951, 1950, 1949, 1948, 1947, 1946, 1945, 1944, 1942, 1940, 1939, 1938, 1937, 1936, 1935, 1934, 1932, 1931, 1930, 1929, 1928, 1927, 1926, 1925, 1924, 1923, 1921, 1920
222 BROADWAY ST	2020, 2017, 2014, 2010, 2006, 2005, 2004, 2003, 2001, 2000, 1999, 1996, 1995, 1992, 1991, 1990, 1986, 1985, 1981, 1980, 1976, 1975, 1972, 1971, 1970, 1969, 1966, 1965, 1964, 1963, 1962, 1961, 1960, 1958, 1957, 1956, 1955, 1954, 1952, 1951, 1950, 1949, 1948, 1947, 1946, 1945, 1944, 1942, 1940, 1939, 1938, 1937, 1936, 1935, 1934, 1933, 1932, 1931, 1930, 1929, 1928, 1927, 1926, 1925, 1924, 1923, 1921, 1920
222 BROADWAY ST	2020, 2017, 2014, 2010, 2006, 2005, 2004, 2003, 2001, 2000, 1999, 1996, 1995, 1992, 1991, 1990, 1986, 1985, 1981, 1980, 1976, 1975, 1972, 1971, 1970, 1969, 1966, 1965, 1964, 1963, 1962, 1961, 1960, 1958, 1957, 1956, 1955, 1954, 1952, 1951, 1950, 1949, 1948, 1947, 1946, 1945, 1944, 1942, 1940, 1939, 1938, 1937, 1936, 1935, 1934, 1933, 1932, 1931, 1930, 1929, 1928, 1927, 1926, 1925, 1924, 1923, 1921, 1920
222 BROADWAY ST	2020, 2017, 2014, 2010, 2006, 2005, 2004, 2003, 2001, 2000, 1999, 1996, 1995, 1992, 1991, 1990, 1986, 1985, 1981, 1980, 1976, 1975, 1972, 1971, 1970, 1967, 1966, 1965, 1964, 1963, 1962, 1961, 1960, 1958, 1957, 1956, 1955, 1954, 1952, 1951, 1950, 1949, 1948, 1947, 1946, 1945, 1944, 1942, 1940, 1939, 1938, 1937, 1936, 1935, 1934, 1933, 1932, 1931, 1930, 1929, 1928, 1927, 1926, 1925, 1924, 1923, 1921, 1920
222 BROADWAY ST	2020, 2017, 2014, 2010, 2006, 2005, 2004, 2003, 2000, 1999, 1996, 1995, 1992, 1991, 1990, 1986, 1985, 1981, 1980, 1976, 1975, 1972, 1971, 1970, 1969, 1967, 1966, 1965, 1964, 1963, 1962, 1961, 1960, 1958, 1957, 1956, 1955, 1954, 1952, 1951, 1950, 1949, 1948, 1947, 1946, 1945, 1944, 1942, 1940, 1939, 1938, 1937, 1936, 1935, 1934, 1933, 1932, 1931, 1930, 1929, 1928, 1927, 1926, 1925, 1924, 1923, 1921, 1920

FINDINGS

Address Researched	Address Not Identified in Research Source
223 BROADWAY ST	2020, 2017, 2014, 2010, 2006, 2005, 2004, 2003, 2001, 2000, 1999, 1996, 1995, 1992, 1991, 1990, 1986, 1985, 1981, 1980, 1975, 1972, 1971, 1970, 1969, 1967, 1966, 1965, 1964, 1963, 1962, 1961, 1960, 1958, 1957, 1956, 1955, 1954, 1952, 1951, 1950, 1949, 1948, 1947, 1946, 1945, 1944, 1942, 1940, 1939, 1938, 1937, 1936, 1935, 1934, 1933, 1932, 1931, 1930, 1929, 1928, 1927, 1926, 1925, 1924, 1923, 1921, 1920
223 BROADWAY ST	2020, 2017, 2014, 2010, 2006, 2005, 2004, 2003, 2001, 2000, 1999, 1996, 1995, 1992, 1991, 1990, 1986, 1985, 1981, 1980, 1976, 1975, 1972, 1971, 1970, 1969, 1967, 1966, 1965, 1964, 1963, 1962, 1961, 1960, 1958, 1957, 1956, 1955, 1954, 1952, 1951, 1950, 1949, 1948, 1947, 1946, 1945, 1944, 1942, 1940, 1939, 1938, 1937, 1936, 1935, 1934, 1932, 1931, 1930, 1929, 1928, 1927, 1926, 1925, 1924, 1923, 1921, 1920
223 BROADWAY ST	2020, 2017, 2014, 2010, 2006, 2005, 2004, 2003, 2001, 2000, 1999, 1996, 1995, 1992, 1991, 1990, 1986, 1985, 1981, 1980, 1976, 1975, 1972, 1971, 1970, 1969, 1967, 1966, 1965, 1964, 1963, 1962, 1961, 1960, 1958, 1957, 1956, 1955, 1954, 1952, 1951, 1950, 1949, 1948, 1947, 1946, 1945, 1944, 1942, 1940, 1939, 1938, 1937, 1936, 1935, 1934, 1933, 1932, 1931, 1930, 1929, 1928, 1927, 1926, 1925, 1924, 1923, 1921, 1920
223 BROADWAY ST	2020, 2017, 2014, 2010, 2006, 2005, 2004, 2003, 2001, 2000, 1999, 1996, 1995, 1992, 1991, 1990, 1986, 1985, 1981, 1980, 1976, 1975, 1972, 1971, 1970, 1969, 1967, 1966, 1965, 1964, 1963, 1962, 1961, 1960, 1958, 1957, 1956, 1955, 1954, 1952, 1951, 1950, 1949, 1947, 1946, 1945, 1944, 1942, 1940, 1939, 1938, 1937, 1936, 1935, 1934, 1933, 1932, 1931, 1930, 1929, 1928, 1927, 1926, 1925, 1924, 1923, 1921, 1920
223 BROADWAY ST	2020, 2017, 2014, 2010, 2006, 2005, 2004, 2003, 2001, 2000, 1999, 1996, 1995, 1992, 1991, 1990, 1986, 1985, 1981, 1980, 1976, 1975, 1972, 1971, 1970, 1969, 1967, 1966, 1965, 1964, 1963, 1962, 1961, 1960, 1958, 1957, 1956, 1955, 1954, 1952, 1951, 1950, 1949, 1948, 1947, 1946, 1945, 1944, 1942, 1940, 1939, 1938, 1937, 1936, 1935, 1934, 1933, 1932, 1931, 1930, 1929, 1927, 1926, 1925, 1924, 1923, 1921, 1920
223 BROADWAY ST	2020, 2017, 2014, 2010, 2006, 2005, 2004, 2003, 2001, 2000, 1999, 1996, 1995, 1992, 1991, 1990, 1986, 1985, 1981, 1980, 1976, 1975, 1972, 1971, 1970, 1969, 1967, 1966, 1965, 1964, 1963, 1962, 1961, 1958, 1957, 1956, 1955, 1954, 1952, 1951, 1950, 1949, 1948, 1947, 1946, 1945, 1944, 1942, 1940, 1939, 1938, 1937, 1936, 1935, 1934, 1933, 1932, 1931, 1930, 1929, 1928, 1927, 1926, 1925, 1924, 1923, 1921, 1920
223 BROADWAY ST	2020, 2017, 2014, 2010, 2006, 2005, 2004, 2003, 2001, 2000, 1999, 1996, 1995, 1992, 1991, 1990, 1986, 1985, 1981, 1980, 1976, 1975, 1972, 1971, 1970, 1969, 1967, 1966, 1965, 1964, 1963, 1962, 1961, 1960, 1958, 1957, 1956, 1954, 1952, 1951, 1950, 1949, 1948, 1947, 1946, 1945, 1944, 1942, 1940, 1939, 1938, 1937, 1936, 1935, 1934, 1933, 1932, 1931, 1930, 1929, 1928, 1927, 1926, 1925, 1924, 1923, 1921, 1920
224 BROADWAY ST	2020, 2017, 2014, 2010, 2006, 2005, 2004, 2003, 2001, 2000, 1999, 1996, 1995, 1992, 1991, 1990, 1986, 1985, 1981, 1980, 1976, 1975, 1972, 1971, 1970, 1969, 1967, 1966, 1965, 1964, 1963, 1962, 1961, 1960, 1958, 1957, 1956, 1954, 1952, 1951, 1950, 1949, 1948, 1947, 1946, 1945, 1944, 1942, 1940, 1939, 1938, 1937, 1936, 1935, 1934, 1933, 1932, 1931, 1930, 1929, 1928, 1927, 1926, 1925, 1924, 1923, 1921, 1920
224 BROADWAY ST	2020, 2017, 2014, 2010, 2006, 2005, 2004, 2003, 2001, 2000, 1999, 1996, 1995, 1992, 1991, 1990, 1986, 1985, 1981, 1980, 1976, 1975, 1972, 1971, 1970, 1969, 1967, 1966, 1965, 1964, 1963, 1962, 1961, 1958, 1957, 1956, 1955, 1954, 1952, 1951, 1950, 1949, 1948, 1947, 1946, 1945, 1944, 1942, 1940, 1939, 1938, 1937, 1936, 1935, 1934, 1933, 1932, 1931, 1930, 1929, 1928, 1927, 1926, 1925, 1924, 1923, 1921, 1920

FINDINGS

Address Researched	Address Not Identified in Research Source
224 BROADWAY ST	2020, 2017, 2014, 2010, 2006, 2005, 2004, 2003, 2001, 2000, 1999, 1996, 1995, 1992, 1991, 1990, 1986, 1985, 1981, 1980, 1976, 1975, 1972, 1971, 1970, 1969, 1967, 1966, 1965, 1964, 1963, 1962, 1961, 1960, 1958, 1957, 1956, 1955, 1954, 1952, 1951, 1950, 1949, 1948, 1947, 1946, 1945, 1944, 1942, 1940, 1939, 1938, 1937, 1936, 1935, 1934, 1933, 1932, 1931, 1930, 1929, 1927, 1926, 1925, 1924, 1923, 1921, 1920
224 BROADWAY ST	2020, 2017, 2014, 2010, 2006, 2005, 2004, 2003, 2001, 2000, 1999, 1996, 1995, 1992, 1991, 1990, 1986, 1985, 1981, 1980, 1976, 1975, 1972, 1971, 1970, 1969, 1967, 1966, 1965, 1964, 1963, 1962, 1961, 1960, 1958, 1957, 1956, 1955, 1954, 1952, 1951, 1950, 1949, 1947, 1946, 1945, 1944, 1942, 1940, 1939, 1938, 1937, 1936, 1935, 1934, 1933, 1932, 1931, 1930, 1929, 1928, 1927, 1926, 1925, 1924, 1923, 1921, 1920
224 BROADWAY ST	2020, 2017, 2014, 2010, 2006, 2005, 2004, 2003, 2001, 2000, 1999, 1996, 1995, 1992, 1991, 1990, 1986, 1985, 1981, 1980, 1976, 1975, 1972, 1971, 1970, 1969, 1967, 1966, 1965, 1964, 1963, 1962, 1961, 1960, 1958, 1957, 1956, 1955, 1954, 1952, 1951, 1950, 1949, 1948, 1947, 1946, 1945, 1944, 1942, 1939, 1938, 1937, 1936, 1935, 1934, 1933, 1932, 1931, 1930, 1929, 1928, 1927, 1926, 1925, 1924, 1923, 1921, 1920
224 BROADWAY ST	2020, 2017, 2014, 2010, 2006, 2005, 2004, 2003, 2001, 2000, 1999, 1996, 1995, 1992, 1991, 1990, 1986, 1985, 1981, 1980, 1976, 1975, 1972, 1971, 1970, 1969, 1967, 1966, 1965, 1964, 1963, 1962, 1961, 1960, 1958, 1957, 1956, 1955, 1954, 1952, 1951, 1950, 1949, 1948, 1947, 1946, 1945, 1944, 1942, 1940, 1939, 1938, 1937, 1936, 1935, 1934, 1932, 1931, 1930, 1929, 1928, 1927, 1926, 1925, 1924, 1923, 1921, 1920
339 BROOKS AVE	2020, 2017, 2014, 2010, 2006, 2005, 2004, 2003, 2001, 2000, 1999, 1996, 1995, 1992, 1991, 1990, 1986, 1985, 1981, 1980, 1976, 1972, 1971, 1970, 1969, 1967, 1966, 1965, 1964, 1963, 1962, 1961, 1960, 1958, 1957, 1956, 1955, 1954, 1952, 1951, 1950, 1949, 1948, 1947, 1946, 1945, 1944, 1942, 1940, 1939, 1938, 1937, 1936, 1935, 1934, 1933, 1932, 1931, 1930, 1929, 1928, 1927, 1926, 1925, 1924, 1923, 1921, 1920
339 BROOKS AVE	2020, 2017, 2014, 2010, 2006, 2005, 2004, 2003, 2001, 2000, 1999, 1996, 1995, 1992, 1991, 1990, 1986, 1985, 1981, 1980, 1976, 1975, 1972, 1971, 1970, 1969, 1967, 1966, 1964, 1963, 1962, 1961, 1960, 1958, 1957, 1956, 1955, 1954, 1952, 1951, 1950, 1949, 1948, 1947, 1946, 1945, 1944, 1942, 1940, 1939, 1938, 1937, 1936, 1935, 1934, 1933, 1932, 1931, 1930, 1929, 1928, 1927, 1926, 1925, 1924, 1923, 1921, 1920
339 BROOKS AVE	2020, 2017, 2014, 2010, 2006, 2005, 2004, 2003, 2001, 2000, 1999, 1996, 1995, 1992, 1990, 1986, 1985, 1981, 1980, 1976, 1975, 1972, 1971, 1970, 1969, 1967, 1966, 1965, 1964, 1963, 1962, 1961, 1960, 1958, 1957, 1956, 1955, 1954, 1952, 1951, 1950, 1949, 1948, 1947, 1946, 1945, 1944, 1942, 1940, 1939, 1938, 1937, 1936, 1935, 1934, 1933, 1932, 1931, 1930, 1929, 1928, 1927, 1926, 1925, 1924, 1923, 1921, 1920
339 BROOKS AVE	2020, 2017, 2014, 2010, 2006, 2005, 2004, 2003, 2001, 2000, 1999, 1996, 1995, 1991, 1990, 1986, 1985, 1981, 1980, 1976, 1975, 1972, 1971, 1970, 1969, 1967, 1966, 1965, 1964, 1963, 1962, 1961, 1960, 1958, 1957, 1956, 1955, 1954, 1952, 1951, 1950, 1949, 1948, 1947, 1946, 1945, 1944, 1942, 1940, 1939, 1938, 1937, 1936, 1935, 1934, 1933, 1932, 1931, 1930, 1929, 1928, 1927, 1926, 1925, 1924, 1923, 1921, 1920
339 BROOKS CT	2020, 2017, 2014, 2010, 2006, 2005, 2004, 2003, 2001, 2000, 1999, 1996, 1995, 1992, 1991, 1990, 1986, 1985, 1981, 1980, 1976, 1975, 1972, 1971, 1970, 1969, 1967, 1966, 1965, 1964, 1963, 1961, 1960, 1958, 1957, 1956, 1955, 1954, 1952, 1951, 1950, 1949, 1948, 1947, 1946, 1945, 1944, 1942, 1940, 1939, 1938, 1937, 1936, 1935, 1934, 1933, 1932, 1931, 1930, 1929, 1928, 1927, 1926, 1925, 1924, 1923, 1921, 1920

FINDINGS

Address Researched	Address Not Identified in Research Source
339 INDIANA AVE	2020, 2017, 2014, 2010, 2006, 2005, 2004, 2003, 2001, 2000, 1999, 1996, 1995, 1992, 1991, 1990, 1986, 1985, 1981, 1980, 1976, 1975, 1972, 1971, 1970, 1969, 1967, 1966, 1965, 1964, 1963, 1962, 1961, 1960, 1958, 1957, 1956, 1955, 1954, 1952, 1951, 1950, 1949, 1948, 1947, 1946, 1945, 1944, 1942, 1940, 1939, 1938, 1937, 1936, 1935, 1934, 1933, 1932, 1931, 1930, 1929, 1927, 1926, 1925, 1924, 1923, 1921, 1920
339 INDIANA AVE	2020, 2017, 2014, 2010, 2006, 2005, 2004, 2003, 2001, 2000, 1999, 1996, 1995, 1992, 1991, 1990, 1986, 1985, 1981, 1980, 1976, 1975, 1972, 1971, 1970, 1969, 1967, 1966, 1965, 1964, 1963, 1962, 1961, 1960, 1958, 1957, 1956, 1955, 1954, 1952, 1951, 1950, 1949, 1948, 1947, 1946, 1945, 1944, 1942, 1940, 1939, 1938, 1937, 1936, 1935, 1934, 1932, 1931, 1930, 1929, 1928, 1927, 1926, 1925, 1924, 1923, 1921, 1920
339 INDIANA AVE	2020, 2017, 2014, 2010, 2006, 2005, 2004, 2003, 2001, 2000, 1999, 1996, 1995, 1992, 1991, 1990, 1986, 1985, 1981, 1980, 1976, 1975, 1972, 1971, 1970, 1969, 1967, 1966, 1965, 1964, 1963, 1962, 1961, 1960, 1958, 1957, 1956, 1955, 1954, 1952, 1951, 1950, 1949, 1948, 1947, 1946, 1945, 1944, 1942, 1940, 1939, 1938, 1937, 1935, 1934, 1933, 1932, 1931, 1930, 1929, 1928, 1927, 1926, 1925, 1924, 1923, 1921, 1920
339 INDIANA AVE	2020, 2017, 2014, 2010, 2006, 2005, 2004, 2003, 2001, 2000, 1999, 1996, 1992, 1991, 1990, 1986, 1985, 1981, 1980, 1976, 1975, 1972, 1971, 1970, 1969, 1967, 1966, 1965, 1964, 1963, 1962, 1961, 1960, 1958, 1957, 1956, 1955, 1954, 1952, 1951, 1950, 1949, 1948, 1947, 1946, 1945, 1944, 1942, 1940, 1939, 1938, 1937, 1936, 1935, 1934, 1933, 1932, 1931, 1930, 1929, 1928, 1927, 1926, 1925, 1924, 1923, 1921, 1920
339 INDIANA AVE	2020, 2017, 2014, 2010, 2006, 2005, 2004, 2003, 2001, 1999, 1996, 1995, 1992, 1991, 1990, 1986, 1985, 1981, 1980, 1976, 1975, 1972, 1971, 1970, 1969, 1967, 1966, 1965, 1964, 1963, 1962, 1961, 1960, 1958, 1957, 1956, 1955, 1954, 1952, 1951, 1950, 1949, 1948, 1947, 1946, 1945, 1944, 1942, 1940, 1939, 1938, 1937, 1936, 1935, 1934, 1933, 1932, 1931, 1930, 1929, 1928, 1927, 1926, 1925, 1924, 1923, 1921, 1920
339 INDIANA AVE	2020, 2017, 2014, 2010, 2006, 2004, 2003, 2001, 2000, 1999, 1996, 1995, 1992, 1991, 1990, 1986, 1985, 1981, 1980, 1976, 1975, 1972, 1971, 1970, 1969, 1967, 1966, 1965, 1964, 1963, 1962, 1961, 1960, 1958, 1957, 1956, 1955, 1954, 1952, 1951, 1950, 1949, 1948, 1947, 1946, 1945, 1944, 1942, 1940, 1939, 1938, 1937, 1936, 1935, 1934, 1933, 1932, 1931, 1930, 1929, 1928, 1927, 1926, 1925, 1924, 1923, 1921, 1920
339 INDIANA AVE	2020, 2017, 2014, 2010, 2005, 2004, 2003, 2001, 2000, 1999, 1996, 1995, 1992, 1991, 1990, 1986, 1985, 1981, 1980, 1976, 1975, 1972, 1971, 1970, 1969, 1967, 1966, 1965, 1964, 1963, 1962, 1961, 1960, 1958, 1957, 1956, 1955, 1954, 1952, 1951, 1950, 1949, 1948, 1947, 1946, 1945, 1944, 1942, 1940, 1939, 1938, 1937, 1936, 1935, 1934, 1933, 1932, 1931, 1930, 1929, 1928, 1927, 1926, 1925, 1924, 1923, 1921, 1920
339 INDIANA AVE	2020, 2017, 2014, 2006, 2005, 2004, 2003, 2001, 2000, 1999, 1996, 1995, 1992, 1991, 1990, 1986, 1985, 1981, 1980, 1976, 1975, 1972, 1971, 1970, 1969, 1967, 1966, 1965, 1964, 1963, 1962, 1961, 1960, 1958, 1957, 1956, 1955, 1954, 1952, 1951, 1950, 1949, 1948, 1947, 1946, 1945, 1944, 1942, 1940, 1939, 1938, 1937, 1936, 1935, 1934, 1933, 1932, 1931, 1930, 1929, 1928, 1927, 1926, 1925, 1924, 1923, 1921, 1920
339 VERNON AVE	2020, 2017, 2014, 2006, 2005, 2004, 2003, 2001, 2000, 1999, 1996, 1995, 1992, 1991, 1990, 1986, 1985, 1981, 1980, 1976, 1975, 1972, 1971, 1970, 1969, 1967, 1966, 1965, 1964, 1963, 1962, 1961, 1960, 1958, 1957, 1956, 1955, 1954, 1952, 1951, 1950, 1949, 1948, 1947, 1946, 1945, 1944, 1942, 1940, 1939, 1938, 1937, 1936, 1935, 1934, 1933, 1932, 1931, 1930, 1929, 1928, 1927, 1926, 1925, 1924, 1923, 1921, 1920

FINDINGS

Address Researched	Address Not Identified in Research Source
339 VERNON AVE	2020, 2017, 2010, 2006, 2005, 2004, 2003, 2001, 2000, 1999, 1996, 1995, 1992, 1991, 1990, 1986, 1985, 1981, 1980, 1976, 1975, 1972, 1971, 1970, 1969, 1967, 1966, 1965, 1964, 1963, 1962, 1961, 1960, 1958, 1957, 1956, 1955, 1954, 1952, 1951, 1950, 1949, 1948, 1947, 1946, 1945, 1944, 1942, 1940, 1939, 1938, 1937, 1936, 1935, 1934, 1933, 1932, 1931, 1930, 1929, 1928, 1927, 1926, 1925, 1924, 1923, 1921, 1920
339 VERNON AVE	2017, 2014, 2010, 2006, 2005, 2004, 2003, 2001, 2000, 1999, 1996, 1995, 1992, 1991, 1990, 1986, 1985, 1981, 1980, 1976, 1975, 1972, 1971, 1970, 1969, 1967, 1966, 1965, 1964, 1963, 1962, 1961, 1960, 1958, 1957, 1956, 1955, 1954, 1952, 1951, 1950, 1949, 1948, 1947, 1946, 1945, 1944, 1942, 1940, 1939, 1938, 1937, 1936, 1935, 1934, 1933, 1932, 1931, 1930, 1929, 1928, 1927, 1926, 1925, 1924, 1923, 1921, 1920
339 VERNON AVE	2020, 2017, 2014, 2010, 2005, 2004, 2003, 2001, 2000, 1999, 1996, 1995, 1992, 1991, 1990, 1986, 1985, 1981, 1980, 1976, 1975, 1972, 1971, 1970, 1969, 1967, 1966, 1965, 1964, 1963, 1962, 1961, 1960, 1958, 1957, 1956, 1955, 1954, 1952, 1951, 1950, 1949, 1948, 1947, 1946, 1945, 1944, 1942, 1940, 1939, 1938, 1937, 1936, 1935, 1934, 1933, 1932, 1931, 1930, 1929, 1928, 1927, 1926, 1925, 1924, 1923, 1921, 1920
339 VERNON AVE	2020, 2017, 2014, 2010, 2006, 2005, 2004, 2003, 2001, 1999, 1996, 1995, 1992, 1991, 1990, 1986, 1985, 1981, 1980, 1976, 1975, 1972, 1971, 1970, 1969, 1967, 1966, 1965, 1964, 1963, 1962, 1961, 1960, 1958, 1957, 1956, 1955, 1954, 1952, 1951, 1950, 1949, 1948, 1947, 1946, 1945, 1944, 1942, 1940, 1939, 1938, 1937, 1936, 1935, 1934, 1933, 1932, 1931, 1930, 1929, 1928, 1927, 1926, 1925, 1924, 1923, 1921, 1920
339 VERNON AVE	2020, 2017, 2014, 2010, 2006, 2004, 2003, 2001, 2000, 1999, 1996, 1995, 1992, 1991, 1990, 1986, 1985, 1981, 1980, 1976, 1975, 1972, 1971, 1970, 1969, 1967, 1966, 1965, 1964, 1963, 1962, 1961, 1960, 1958, 1957, 1956, 1955, 1954, 1952, 1951, 1950, 1949, 1948, 1947, 1946, 1945, 1944, 1942, 1940, 1939, 1938, 1937, 1936, 1935, 1934, 1933, 1932, 1931, 1930, 1929, 1928, 1927, 1926, 1925, 1924, 1923, 1921, 1920
339 VERNON AVE	2020, 2017, 2014, 2010, 2006, 2005, 2004, 2003, 2001, 2000, 1999, 1996, 1992, 1991, 1990, 1986, 1985, 1981, 1980, 1976, 1975, 1972, 1971, 1970, 1969, 1967, 1966, 1965, 1964, 1963, 1962, 1961, 1960, 1958, 1957, 1956, 1955, 1954, 1952, 1951, 1950, 1949, 1948, 1947, 1946, 1945, 1944, 1942, 1940, 1939, 1938, 1937, 1936, 1935, 1934, 1933, 1932, 1931, 1930, 1929, 1928, 1927, 1926, 1925, 1924, 1923, 1921, 1920
339 VERNON AVE	2020, 2017, 2014, 2010, 2006, 2005, 2004, 2003, 2001, 2000, 1999, 1996, 1995, 1991, 1990, 1986, 1985, 1981, 1980, 1976, 1975, 1972, 1971, 1970, 1969, 1967, 1966, 1965, 1964, 1963, 1962, 1961, 1960, 1958, 1957, 1956, 1955, 1954, 1952, 1951, 1950, 1949, 1948, 1947, 1946, 1945, 1944, 1942, 1940, 1939, 1938, 1937, 1936, 1935, 1934, 1933, 1932, 1931, 1930, 1929, 1928, 1927, 1926, 1925, 1924, 1923, 1921, 1920
339 VERNON AVE	2020, 2017, 2014, 2010, 2006, 2005, 2004, 2003, 2001, 2000, 1999, 1996, 1995, 1992, 1990, 1986, 1985, 1981, 1980, 1976, 1975, 1972, 1971, 1970, 1969, 1967, 1966, 1965, 1964, 1963, 1962, 1961, 1960, 1958, 1957, 1956, 1955, 1954, 1952, 1951, 1950, 1949, 1948, 1947, 1946, 1945, 1944, 1942, 1940, 1939, 1938, 1937, 1936, 1935, 1934, 1933, 1932, 1931, 1930, 1929, 1928, 1927, 1926, 1925, 1924, 1923, 1921, 1920
339 VERNON AVE	2020, 2017, 2014, 2010, 2006, 2005, 2004, 2003, 2001, 2000, 1999, 1996, 1995, 1992, 1991, 1990, 1986, 1985, 1981, 1980, 1976, 1975, 1972, 1971, 1970, 1969, 1967, 1966, 1965, 1964, 1963, 1962, 1961, 1960, 1958, 1957, 1956, 1955, 1954, 1952, 1951, 1950, 1949, 1948, 1947, 1946, 1945, 1944, 1942, 1940, 1939, 1938, 1937, 1935, 1934, 1933, 1932, 1931, 1930, 1929, 1928, 1927, 1926, 1925, 1924, 1923, 1921, 1920

FINDINGS

Address Researched	Address Not Identified in Research Source
339 VERNON AVE	2020, 2017, 2014, 2010, 2006, 2005, 2004, 2003, 2001, 2000, 1999, 1996, 1995, 1992, 1991, 1990, 1986, 1985, 1981, 1980, 1976, 1975, 1972, 1971, 1970, 1969, 1967, 1966, 1965, 1964, 1963, 1962, 1961, 1960, 1958, 1957, 1956, 1955, 1954, 1952, 1951, 1950, 1949, 1948, 1947, 1946, 1945, 1944, 1942, 1940, 1939, 1938, 1937, 1936, 1935, 1934, 1932, 1931, 1930, 1929, 1928, 1927, 1926, 1925, 1924, 1923, 1921, 1920
339 VERNON AVE	2020, 2017, 2014, 2010, 2006, 2005, 2004, 2003, 2001, 2000, 1999, 1996, 1995, 1992, 1991, 1990, 1986, 1985, 1981, 1980, 1976, 1975, 1972, 1971, 1970, 1969, 1967, 1966, 1965, 1964, 1963, 1962, 1961, 1960, 1957, 1956, 1955, 1954, 1952, 1951, 1950, 1949, 1948, 1947, 1946, 1945, 1944, 1942, 1940, 1939, 1938, 1937, 1936, 1935, 1934, 1933, 1932, 1931, 1930, 1929, 1928, 1927, 1926, 1925, 1924, 1923, 1921, 1920
339 VERNON AVE	2020, 2017, 2014, 2010, 2006, 2005, 2004, 2003, 2001, 2000, 1999, 1996, 1995, 1992, 1991, 1990, 1986, 1985, 1981, 1980, 1976, 1975, 1972, 1971, 1970, 1969, 1967, 1966, 1965, 1964, 1963, 1962, 1961, 1960, 1958, 1957, 1956, 1955, 1954, 1952, 1951, 1950, 1949, 1948, 1947, 1946, 1945, 1944, 1942, 1940, 1939, 1938, 1937, 1936, 1935, 1934, 1933, 1932, 1931, 1930, 1929, 1927, 1926, 1925, 1924, 1923, 1921, 1920
339 VERNON AVE	2020, 2017, 2014, 2010, 2006, 2005, 2004, 2003, 2001, 2000, 1999, 1996, 1995, 1992, 1991, 1990, 1986, 1985, 1981, 1980, 1976, 1975, 1972, 1971, 1970, 1969, 1967, 1966, 1965, 1964, 1963, 1962, 1961, 1960, 1958, 1957, 1956, 1955, 1954, 1952, 1951, 1950, 1949, 1948, 1947, 1946, 1945, 1944, 1942, 1940, 1939, 1938, 1937, 1936, 1935, 1934, 1933, 1932, 1931, 1930, 1928, 1927, 1926, 1925, 1924, 1923, 1921, 1920
339A BROOKS AVE	2020, 2017, 2014, 2010, 2006, 2005, 2004, 2003, 2001, 2000, 1999, 1996, 1995, 1992, 1991, 1990, 1986, 1985, 1981, 1980, 1976, 1975, 1972, 1971, 1970, 1969, 1967, 1966, 1965, 1964, 1963, 1962, 1961, 1960, 1958, 1957, 1956, 1955, 1952, 1951, 1950, 1949, 1948, 1947, 1946, 1945, 1944, 1942, 1940, 1939, 1938, 1937, 1936, 1935, 1934, 1933, 1932, 1931, 1930, 1929, 1928, 1927, 1926, 1925, 1924, 1923, 1921, 1920
339B BROOKS AVE	2020, 2017, 2014, 2010, 2006, 2005, 2004, 2003, 2001, 2000, 1999, 1996, 1995, 1992, 1991, 1990, 1986, 1985, 1981, 1980, 1976, 1975, 1972, 1971, 1970, 1969, 1967, 1966, 1965, 1964, 1963, 1962, 1961, 1960, 1958, 1957, 1956, 1955, 1952, 1951, 1950, 1949, 1948, 1947, 1946, 1945, 1944, 1942, 1940, 1939, 1938, 1937, 1936, 1935, 1934, 1933, 1932, 1931, 1930, 1929, 1928, 1927, 1926, 1925, 1924, 1923, 1921, 1920
340 1/2 BROADWAY ST	2020, 2017, 2014, 2010, 2006, 2005, 2004, 2003, 2001, 2000, 1999, 1996, 1995, 1992, 1991, 1990, 1986, 1985, 1981, 1980, 1976, 1975, 1972, 1971, 1970, 1969, 1967, 1966, 1965, 1964, 1963, 1962, 1961, 1960, 1958, 1957, 1956, 1954, 1952, 1951, 1950, 1949, 1948, 1947, 1946, 1945, 1944, 1942, 1940, 1939, 1938, 1937, 1936, 1935, 1934, 1933, 1932, 1931, 1930, 1929, 1928, 1927, 1926, 1925, 1924, 1923, 1921, 1920
340 1/2 BROADWAY ST	2020, 2017, 2014, 2010, 2006, 2005, 2004, 2003, 2001, 2000, 1999, 1996, 1995, 1992, 1991, 1990, 1986, 1985, 1981, 1980, 1976, 1975, 1972, 1971, 1970, 1969, 1967, 1966, 1965, 1964, 1963, 1962, 1961, 1958, 1957, 1956, 1955, 1954, 1952, 1951, 1950, 1949, 1948, 1947, 1946, 1945, 1944, 1942, 1940, 1939, 1938, 1937, 1936, 1935, 1934, 1933, 1932, 1931, 1930, 1929, 1928, 1927, 1926, 1925, 1924, 1923, 1921, 1920
340 1/2 BROADWAY ST	2020, 2017, 2014, 2010, 2006, 2005, 2004, 2003, 2001, 2000, 1999, 1996, 1995, 1992, 1991, 1990, 1986, 1985, 1981, 1980, 1976, 1975, 1972, 1971, 1970, 1969, 1966, 1965, 1964, 1963, 1962, 1961, 1960, 1958, 1957, 1956, 1955, 1954, 1952, 1951, 1950, 1949, 1948, 1947, 1946, 1945, 1944, 1942, 1940, 1939, 1938, 1937, 1936, 1935, 1934, 1933, 1932, 1931, 1930, 1929, 1928, 1927, 1926, 1925, 1924, 1923, 1921, 1920

FINDINGS

Address Researched	Address Not Identified in Research Source
340 1/2 BROADWAY ST	2020, 2017, 2014, 2010, 2006, 2005, 2004, 2003, 2001, 2000, 1999, 1996, 1995, 1992, 1991, 1990, 1986, 1985, 1981, 1980, 1976, 1975, 1971, 1970, 1969, 1967, 1966, 1965, 1964, 1963, 1962, 1961, 1960, 1958, 1957, 1956, 1955, 1954, 1952, 1951, 1950, 1949, 1948, 1947, 1946, 1945, 1944, 1942, 1940, 1939, 1938, 1937, 1936, 1935, 1934, 1933, 1932, 1931, 1930, 1929, 1928, 1927, 1926, 1925, 1924, 1923, 1921, 1920
340 BROADWAY ST	2020, 2017, 2014, 2010, 2006, 2005, 2004, 2003, 2001, 2000, 1999, 1996, 1995, 1992, 1991, 1990, 1986, 1985, 1981, 1980, 1976, 1975, 1971, 1970, 1969, 1967, 1966, 1965, 1964, 1963, 1962, 1961, 1960, 1958, 1957, 1956, 1955, 1954, 1952, 1951, 1950, 1949, 1948, 1947, 1946, 1945, 1944, 1942, 1940, 1939, 1938, 1937, 1936, 1935, 1934, 1933, 1932, 1931, 1930, 1929, 1928, 1927, 1926, 1925, 1924, 1923, 1921, 1920
340 BROADWAY ST	2020, 2017, 2014, 2010, 2006, 2005, 2004, 2003, 2001, 2000, 1999, 1996, 1995, 1992, 1991, 1990, 1986, 1985, 1981, 1980, 1976, 1975, 1972, 1971, 1970, 1967, 1966, 1965, 1964, 1963, 1962, 1961, 1960, 1958, 1957, 1956, 1955, 1954, 1952, 1951, 1950, 1949, 1948, 1947, 1946, 1945, 1944, 1942, 1940, 1939, 1938, 1937, 1936, 1935, 1934, 1933, 1932, 1931, 1930, 1929, 1928, 1927, 1926, 1925, 1924, 1923, 1921, 1920
340 BROADWAY ST	2020, 2017, 2014, 2010, 2006, 2005, 2004, 2003, 2001, 2000, 1999, 1996, 1995, 1992, 1991, 1990, 1986, 1985, 1981, 1980, 1976, 1975, 1972, 1971, 1970, 1969, 1966, 1965, 1964, 1963, 1962, 1961, 1960, 1958, 1957, 1956, 1955, 1954, 1952, 1951, 1950, 1949, 1948, 1947, 1946, 1945, 1944, 1942, 1940, 1939, 1938, 1937, 1936, 1935, 1934, 1933, 1932, 1931, 1930, 1929, 1928, 1927, 1926, 1925, 1924, 1923, 1921, 1920
340 BROADWAY ST	2020, 2017, 2014, 2010, 2006, 2005, 2004, 2003, 2001, 2000, 1999, 1996, 1995, 1992, 1991, 1990, 1986, 1985, 1981, 1980, 1976, 1975, 1972, 1971, 1970, 1969, 1967, 1966, 1965, 1964, 1963, 1962, 1961, 1958, 1957, 1956, 1955, 1954, 1952, 1951, 1950, 1949, 1948, 1947, 1946, 1945, 1944, 1942, 1940, 1939, 1938, 1937, 1936, 1935, 1934, 1933, 1932, 1931, 1930, 1929, 1928, 1927, 1926, 1925, 1924, 1923, 1921, 1920
340 BROADWAY ST	2020, 2017, 2014, 2010, 2006, 2005, 2004, 2003, 2001, 2000, 1999, 1996, 1995, 1992, 1991, 1990, 1986, 1985, 1981, 1980, 1976, 1975, 1972, 1971, 1970, 1969, 1967, 1966, 1965, 1964, 1963, 1962, 1961, 1960, 1958, 1957, 1956, 1955, 1954, 1952, 1951, 1950, 1949, 1948, 1947, 1946, 1945, 1944, 1942, 1940, 1939, 1938, 1937, 1936, 1935, 1934, 1933, 1932, 1931, 1930, 1929, 1928, 1927, 1926, 1925, 1924, 1923, 1921, 1920
340 BROOKS AVE	2020, 2017, 2014, 2010, 2006, 2005, 2004, 2003, 2001, 2000, 1999, 1996, 1995, 1992, 1991, 1990, 1986, 1985, 1981, 1980, 1976, 1975, 1972, 1971, 1970, 1969, 1967, 1966, 1965, 1964, 1963, 1962, 1961, 1960, 1958, 1957, 1956, 1955, 1954, 1952, 1951, 1950, 1949, 1948, 1947, 1946, 1945, 1944, 1942, 1940, 1939, 1938, 1937, 1936, 1935, 1934, 1932, 1931, 1930, 1929, 1928, 1927, 1926, 1925, 1924, 1923, 1921, 1920
340 BROOKS AVE	2020, 2017, 2014, 2010, 2006, 2005, 2004, 2003, 2001, 2000, 1999, 1996, 1995, 1992, 1991, 1990, 1986, 1985, 1981, 1980, 1976, 1975, 1972, 1971, 1970, 1969, 1967, 1966, 1965, 1964, 1963, 1962, 1961, 1960, 1958, 1957, 1956, 1955, 1954, 1952, 1951, 1950, 1949, 1948, 1947, 1946, 1945, 1944, 1942, 1940, 1939, 1938, 1937, 1936, 1935, 1934, 1933, 1932, 1931, 1930, 1929, 1927, 1926, 1925, 1924, 1923, 1921, 1920
340 BROOKS AVE	2020, 2017, 2014, 2010, 2006, 2005, 2004, 2003, 2001, 2000, 1999, 1996, 1995, 1992, 1991, 1990, 1986, 1985, 1981, 1980, 1976, 1975, 1972, 1971, 1969, 1967, 1966, 1965, 1964, 1963, 1962, 1961, 1960, 1958, 1957, 1956, 1955, 1954, 1952, 1951, 1950, 1949, 1948, 1947, 1946, 1945, 1944, 1942, 1940, 1939, 1938, 1937, 1936, 1935, 1934, 1933, 1932, 1931, 1930, 1929, 1928, 1927, 1926, 1925, 1924, 1923, 1921, 1920

FINDINGS

Address Researched	Address Not Identified in Research Source
340 BROOKS AVE	2020, 2017, 2014, 2010, 2006, 2005, 2004, 2003, 2001, 2000, 1999, 1996, 1995, 1992, 1991, 1990, 1986, 1985, 1981, 1980, 1976, 1972, 1971, 1970, 1969, 1967, 1966, 1965, 1964, 1963, 1962, 1961, 1960, 1958, 1957, 1956, 1955, 1954, 1952, 1951, 1950, 1949, 1948, 1947, 1946, 1945, 1944, 1942, 1940, 1939, 1938, 1937, 1936, 1935, 1934, 1933, 1932, 1931, 1930, 1929, 1928, 1927, 1926, 1925, 1924, 1923, 1921, 1920
340 BROOKS AVE	2020, 2017, 2014, 2010, 2006, 2005, 2004, 2003, 2001, 2000, 1999, 1996, 1995, 1992, 1991, 1990, 1986, 1985, 1981, 1976, 1975, 1972, 1971, 1970, 1969, 1967, 1966, 1965, 1964, 1963, 1962, 1961, 1960, 1958, 1957, 1956, 1955, 1954, 1952, 1951, 1950, 1949, 1948, 1947, 1946, 1945, 1944, 1942, 1940, 1939, 1938, 1937, 1936, 1935, 1934, 1933, 1932, 1931, 1930, 1929, 1928, 1927, 1926, 1925, 1924, 1923, 1921, 1920
340 BROOKS AVE	2020, 2017, 2014, 2010, 2006, 2005, 2004, 2003, 2001, 2000, 1999, 1996, 1995, 1991, 1990, 1986, 1985, 1981, 1980, 1976, 1975, 1972, 1971, 1970, 1969, 1967, 1966, 1965, 1964, 1963, 1962, 1961, 1960, 1958, 1957, 1956, 1955, 1954, 1952, 1951, 1950, 1949, 1948, 1947, 1946, 1945, 1944, 1942, 1940, 1939, 1938, 1937, 1936, 1935, 1934, 1933, 1932, 1931, 1930, 1929, 1928, 1927, 1926, 1925, 1924, 1923, 1921, 1920
340 BROOKS AVE	2020, 2017, 2014, 2010, 2006, 2005, 2004, 2003, 2001, 2000, 1999, 1996, 1992, 1991, 1990, 1986, 1985, 1981, 1980, 1976, 1975, 1972, 1971, 1970, 1969, 1967, 1966, 1965, 1964, 1963, 1962, 1961, 1960, 1958, 1957, 1956, 1955, 1954, 1952, 1951, 1950, 1949, 1948, 1947, 1946, 1945, 1944, 1942, 1940, 1939, 1938, 1937, 1936, 1935, 1934, 1933, 1932, 1931, 1930, 1929, 1928, 1927, 1926, 1925, 1924, 1923, 1921, 1920
340 BROOKS AVE	2020, 2017, 2014, 2010, 2006, 2005, 2004, 2003, 2001, 1999, 1996, 1995, 1992, 1991, 1990, 1986, 1985, 1981, 1980, 1976, 1975, 1972, 1971, 1970, 1969, 1967, 1966, 1965, 1964, 1963, 1962, 1961, 1960, 1958, 1957, 1956, 1955, 1954, 1952, 1951, 1950, 1949, 1948, 1947, 1946, 1945, 1944, 1942, 1940, 1939, 1938, 1937, 1936, 1935, 1934, 1933, 1932, 1931, 1930, 1929, 1928, 1927, 1926, 1925, 1924, 1923, 1921, 1920
340 BROOKS AVE	2020, 2017, 2014, 2010, 2005, 2004, 2003, 2001, 2000, 1999, 1996, 1995, 1992, 1991, 1990, 1986, 1985, 1981, 1980, 1976, 1975, 1972, 1971, 1970, 1969, 1967, 1966, 1965, 1964, 1963, 1962, 1961, 1960, 1958, 1957, 1956, 1955, 1954, 1952, 1951, 1950, 1949, 1948, 1947, 1946, 1945, 1944, 1942, 1940, 1939, 1938, 1937, 1936, 1935, 1934, 1933, 1932, 1931, 1930, 1929, 1928, 1927, 1926, 1925, 1924, 1923, 1921, 1920
340 BROOKS AVE	2020, 2017, 2014, 2010, 2006, 2004, 2003, 2001, 2000, 1999, 1996, 1995, 1992, 1991, 1990, 1986, 1985, 1981, 1980, 1976, 1975, 1972, 1971, 1970, 1969, 1967, 1966, 1965, 1964, 1963, 1962, 1961, 1960, 1958, 1957, 1956, 1955, 1954, 1952, 1951, 1950, 1949, 1948, 1947, 1946, 1945, 1944, 1942, 1940, 1939, 1938, 1937, 1936, 1935, 1934, 1933, 1932, 1931, 1930, 1929, 1928, 1927, 1926, 1925, 1924, 1923, 1921, 1920
340 BROOKS AVE	2020, 2017, 2010, 2006, 2005, 2004, 2003, 2001, 2000, 1999, 1996, 1995, 1992, 1991, 1990, 1986, 1985, 1981, 1980, 1976, 1975, 1972, 1971, 1970, 1969, 1967, 1966, 1965, 1964, 1963, 1962, 1961, 1960, 1958, 1957, 1956, 1955, 1954, 1952, 1951, 1950, 1949, 1948, 1947, 1946, 1945, 1944, 1942, 1940, 1939, 1938, 1937, 1936, 1935, 1934, 1933, 1932, 1931, 1930, 1929, 1928, 1927, 1926, 1925, 1924, 1923, 1921, 1920
340 BROOKS AVE	2017, 2014, 2010, 2006, 2005, 2004, 2003, 2001, 2000, 1999, 1996, 1995, 1992, 1991, 1990, 1986, 1985, 1981, 1980, 1976, 1975, 1972, 1971, 1970, 1969, 1967, 1966, 1965, 1964, 1963, 1962, 1961, 1960, 1958, 1957, 1956, 1955, 1954, 1952, 1951, 1950, 1949, 1948, 1947, 1946, 1945, 1944, 1942, 1940, 1939, 1938, 1937, 1936, 1935, 1934, 1933, 1932, 1931, 1930, 1929, 1928, 1927, 1926, 1925, 1924, 1923, 1921, 1920

FINDINGS

Address Researched	Address Not Identified in Research Source
340 BROOKS AVE	2020, 2017, 2014, 2006, 2005, 2004, 2003, 2001, 2000, 1999, 1996, 1995, 1992, 1991, 1990, 1986, 1985, 1981, 1980, 1976, 1975, 1972, 1971, 1970, 1969, 1967, 1966, 1965, 1964, 1963, 1962, 1961, 1960, 1958, 1957, 1956, 1955, 1954, 1952, 1951, 1950, 1949, 1948, 1947, 1946, 1945, 1944, 1942, 1940, 1939, 1938, 1937, 1936, 1935, 1934, 1933, 1932, 1931, 1930, 1929, 1928, 1927, 1926, 1925, 1924, 1923, 1921, 1920
340A BROOKS AVE	2020, 2017, 2014, 2010, 2006, 2005, 2004, 2003, 2001, 2000, 1999, 1996, 1995, 1992, 1991, 1990, 1986, 1985, 1981, 1980, 1976, 1975, 1972, 1971, 1970, 1969, 1967, 1966, 1965, 1964, 1963, 1961, 1960, 1958, 1957, 1956, 1955, 1954, 1952, 1951, 1950, 1949, 1948, 1947, 1946, 1945, 1944, 1942, 1940, 1939, 1938, 1937, 1936, 1935, 1934, 1933, 1932, 1931, 1930, 1929, 1928, 1927, 1926, 1925, 1924, 1923, 1921, 1920
340A BROOKS AVE	2020, 2017, 2014, 2010, 2006, 2005, 2004, 2003, 2001, 2000, 1999, 1996, 1995, 1992, 1991, 1990, 1986, 1985, 1981, 1980, 1976, 1975, 1972, 1971, 1970, 1969, 1967, 1966, 1965, 1964, 1963, 1962, 1961, 1960, 1957, 1956, 1955, 1954, 1952, 1951, 1950, 1949, 1948, 1947, 1946, 1945, 1944, 1942, 1940, 1939, 1938, 1937, 1936, 1935, 1934, 1933, 1932, 1931, 1930, 1929, 1928, 1927, 1926, 1925, 1924, 1923, 1921, 1920
340B BROOKS AVE	2020, 2017, 2014, 2010, 2006, 2005, 2004, 2003, 2001, 2000, 1999, 1996, 1995, 1992, 1991, 1990, 1986, 1985, 1981, 1980, 1976, 1975, 1972, 1971, 1970, 1969, 1967, 1966, 1965, 1964, 1963, 1962, 1961, 1960, 1957, 1956, 1955, 1954, 1952, 1951, 1950, 1949, 1948, 1947, 1946, 1945, 1944, 1942, 1940, 1939, 1938, 1937, 1936, 1935, 1934, 1933, 1932, 1931, 1930, 1929, 1928, 1927, 1926, 1925, 1924, 1923, 1921, 1920
340B BROOKS AVE	2020, 2017, 2014, 2010, 2006, 2005, 2004, 2003, 2001, 2000, 1999, 1996, 1995, 1992, 1991, 1990, 1986, 1985, 1981, 1980, 1976, 1975, 1972, 1971, 1970, 1969, 1967, 1966, 1965, 1964, 1963, 1961, 1960, 1958, 1957, 1956, 1955, 1954, 1952, 1951, 1950, 1949, 1948, 1947, 1946, 1945, 1944, 1942, 1940, 1939, 1938, 1937, 1936, 1935, 1934, 1933, 1932, 1931, 1930, 1929, 1928, 1927, 1926, 1925, 1924, 1923, 1921, 1920
341 BROADWAY ST	2020, 2017, 2014, 2010, 2006, 2005, 2004, 2003, 2001, 2000, 1999, 1996, 1995, 1992, 1991, 1990, 1986, 1985, 1981, 1980, 1976, 1975, 1972, 1971, 1970, 1969, 1967, 1966, 1965, 1964, 1963, 1962, 1961, 1958, 1957, 1956, 1955, 1954, 1952, 1951, 1950, 1949, 1948, 1947, 1946, 1945, 1944, 1942, 1940, 1939, 1938, 1937, 1936, 1935, 1934, 1933, 1932, 1931, 1930, 1929, 1928, 1927, 1926, 1925, 1924, 1923, 1921, 1920
341 BROADWAY ST	2020, 2017, 2014, 2010, 2006, 2005, 2004, 2003, 2001, 2000, 1999, 1996, 1995, 1992, 1991, 1990, 1986, 1985, 1981, 1980, 1976, 1975, 1971, 1970, 1969, 1967, 1966, 1965, 1964, 1963, 1962, 1961, 1960, 1958, 1957, 1956, 1955, 1954, 1952, 1951, 1950, 1949, 1948, 1947, 1946, 1945, 1944, 1942, 1940, 1939, 1938, 1937, 1936, 1935, 1934, 1933, 1932, 1931, 1930, 1929, 1928, 1927, 1926, 1925, 1924, 1923, 1921, 1920
341 BROADWAY ST	2020, 2017, 2014, 2010, 2006, 2005, 2004, 2003, 2001, 2000, 1999, 1996, 1995, 1992, 1991, 1990, 1986, 1985, 1981, 1980, 1976, 1975, 1972, 1971, 1970, 1969, 1966, 1965, 1964, 1963, 1962, 1961, 1960, 1958, 1957, 1956, 1955, 1954, 1952, 1951, 1950, 1949, 1948, 1947, 1946, 1945, 1944, 1942, 1940, 1939, 1938, 1937, 1936, 1935, 1934, 1933, 1932, 1931, 1930, 1929, 1928, 1927, 1926, 1925, 1924, 1923, 1921, 1920
341 VERNON AVE	2020, 2017, 2014, 2010, 2006, 2005, 2004, 2003, 2001, 2000, 1999, 1996, 1995, 1992, 1991, 1990, 1986, 1985, 1981, 1976, 1975, 1972, 1971, 1970, 1969, 1967, 1966, 1965, 1964, 1963, 1962, 1961, 1960, 1958, 1957, 1956, 1955, 1954, 1952, 1951, 1950, 1949, 1948, 1947, 1946, 1945, 1944, 1942, 1940, 1939, 1938, 1937, 1936, 1935, 1934, 1933, 1932, 1931, 1930, 1929, 1928, 1927, 1926, 1925, 1924, 1923, 1921, 1920

FINDINGS

Address Researched	Address Not Identified in Research Source
341 VERNON AVE	2020, 2017, 2014, 2010, 2006, 2005, 2004, 2003, 2001, 2000, 1999, 1996, 1995, 1992, 1991, 1990, 1986, 1985, 1981, 1980, 1976, 1972, 1971, 1970, 1969, 1967, 1966, 1965, 1964, 1963, 1962, 1961, 1960, 1958, 1957, 1956, 1955, 1954, 1952, 1951, 1950, 1949, 1948, 1947, 1946, 1945, 1944, 1942, 1940, 1939, 1938, 1937, 1936, 1935, 1934, 1933, 1932, 1931, 1930, 1929, 1928, 1927, 1926, 1925, 1924, 1923, 1921, 1920
341 VERNON AVE	2020, 2017, 2014, 2010, 2006, 2005, 2004, 2003, 2001, 1999, 1996, 1995, 1992, 1991, 1990, 1986, 1985, 1981, 1980, 1976, 1975, 1972, 1971, 1970, 1969, 1967, 1966, 1965, 1964, 1963, 1962, 1961, 1960, 1958, 1957, 1956, 1955, 1954, 1952, 1951, 1950, 1949, 1948, 1947, 1946, 1945, 1944, 1942, 1940, 1939, 1938, 1937, 1936, 1935, 1934, 1933, 1932, 1931, 1930, 1929, 1928, 1927, 1926, 1925, 1924, 1923, 1921, 1920
341 VERNON AVE	2020, 2017, 2014, 2010, 2006, 2005, 2004, 2003, 2001, 2000, 1999, 1996, 1995, 1992, 1991, 1990, 1986, 1985, 1981, 1980, 1976, 1975, 1972, 1971, 1970, 1969, 1967, 1966, 1965, 1964, 1963, 1961, 1960, 1958, 1957, 1956, 1955, 1954, 1952, 1951, 1950, 1949, 1948, 1947, 1946, 1945, 1944, 1942, 1940, 1939, 1938, 1937, 1936, 1935, 1934, 1933, 1932, 1931, 1930, 1929, 1928, 1927, 1926, 1925, 1924, 1923, 1921, 1920
341 VERNON AVE	2020, 2017, 2014, 2010, 2006, 2005, 2004, 2003, 2001, 2000, 1999, 1996, 1995, 1992, 1991, 1990, 1986, 1985, 1981, 1980, 1976, 1975, 1972, 1971, 1970, 1969, 1967, 1966, 1964, 1963, 1962, 1961, 1960, 1958, 1957, 1956, 1955, 1954, 1952, 1951, 1950, 1949, 1948, 1947, 1946, 1945, 1944, 1942, 1940, 1939, 1938, 1937, 1936, 1935, 1934, 1933, 1932, 1931, 1930, 1929, 1928, 1927, 1926, 1925, 1924, 1923, 1921, 1920
341 VERNON AVE	2020, 2017, 2014, 2010, 2006, 2005, 2004, 2003, 2001, 2000, 1999, 1996, 1995, 1992, 1991, 1990, 1986, 1985, 1981, 1980, 1976, 1975, 1972, 1971, 1970, 1969, 1967, 1966, 1965, 1964, 1963, 1962, 1961, 1960, 1957, 1956, 1955, 1954, 1952, 1951, 1950, 1949, 1948, 1947, 1946, 1945, 1944, 1942, 1940, 1939, 1938, 1937, 1936, 1935, 1934, 1933, 1932, 1931, 1930, 1929, 1928, 1927, 1926, 1925, 1924, 1923, 1921, 1920
341 VERNON AVE	2020, 2017, 2014, 2010, 2006, 2005, 2004, 2003, 2001, 2000, 1999, 1996, 1995, 1992, 1991, 1990, 1986, 1985, 1981, 1980, 1976, 1975, 1972, 1971, 1970, 1969, 1967, 1966, 1965, 1964, 1963, 1962, 1961, 1960, 1958, 1957, 1956, 1955, 1954, 1952, 1951, 1950, 1949, 1948, 1947, 1946, 1945, 1944, 1942, 1940, 1939, 1938, 1937, 1936, 1935, 1934, 1933, 1932, 1931, 1930, 1929, 1928, 1927, 1926, 1925, 1924, 1923, 1921, 1920
341 VERNON AVE	2020, 2017, 2014, 2010, 2006, 2005, 2004, 2003, 2001, 2000, 1999, 1996, 1995, 1992, 1991, 1990, 1986, 1985, 1981, 1980, 1976, 1975, 1972, 1971, 1970, 1969, 1967, 1966, 1965, 1964, 1963, 1962, 1961, 1960, 1958, 1957, 1956, 1955, 1954, 1952, 1951, 1950, 1949, 1948, 1947, 1946, 1945, 1944, 1942, 1940, 1939, 1938, 1937, 1935, 1934, 1933, 1932, 1931, 1930, 1929, 1928, 1927, 1926, 1925, 1924, 1923, 1921, 1920
341 VERNON AVE	2020, 2017, 2014, 2010, 2006, 2005, 2004, 2003, 2001, 2000, 1999, 1996, 1995, 1992, 1991, 1990, 1986, 1985, 1981, 1980, 1976, 1975, 1972, 1971, 1970, 1969, 1967, 1966, 1965, 1964, 1963, 1962, 1961, 1960, 1958, 1957, 1956, 1955, 1954, 1952, 1951, 1950, 1949, 1948, 1947, 1946, 1945, 1944, 1942, 1940, 1939, 1938, 1937, 1936, 1935, 1934, 1933, 1932, 1931, 1930, 1929, 1928, 1927, 1926, 1925, 1924, 1923, 1921, 1920
341 VERNON AVE	2020, 2017, 2014, 2010, 2006, 2005, 2004, 2003, 2001, 2000, 1999, 1996, 1995, 1992, 1991, 1990, 1986, 1985, 1981, 1980, 1976, 1975, 1972, 1971, 1970, 1969, 1967, 1966, 1965, 1964, 1963, 1962, 1961, 1960, 1958, 1957, 1956, 1955, 1954, 1952, 1951, 1950, 1949, 1948, 1947, 1946, 1945, 1944, 1942, 1940, 1939, 1938, 1937, 1936, 1935, 1934, 1933, 1932, 1931, 1930, 1929, 1927, 1926, 1925, 1924, 1923, 1921, 1920

FINDINGS

Address Researched	Address Not Identified in Research Source
342 BROADWAY ST	2020, 2017, 2014, 2010, 2006, 2005, 2004, 2003, 2001, 2000, 1999, 1996, 1995, 1992, 1991, 1990, 1986, 1985, 1981, 1980, 1976, 1975, 1972, 1971, 1970, 1969, 1967, 1966, 1965, 1964, 1963, 1962, 1961, 1960, 1958, 1957, 1956, 1954, 1952, 1951, 1950, 1949, 1948, 1947, 1946, 1945, 1944, 1942, 1940, 1939, 1938, 1937, 1936, 1935, 1934, 1933, 1932, 1931, 1930, 1929, 1928, 1927, 1926, 1925, 1924, 1923, 1921, 1920
342 BROADWAY ST	2020, 2017, 2014, 2010, 2006, 2005, 2004, 2003, 2001, 2000, 1999, 1996, 1995, 1992, 1991, 1990, 1986, 1985, 1981, 1980, 1976, 1975, 1972, 1971, 1970, 1969, 1967, 1966, 1965, 1964, 1963, 1962, 1961, 1958, 1957, 1956, 1955, 1954, 1952, 1951, 1950, 1949, 1948, 1947, 1946, 1945, 1944, 1942, 1940, 1939, 1938, 1937, 1936, 1935, 1934, 1933, 1932, 1931, 1930, 1929, 1928, 1927, 1926, 1925, 1924, 1923, 1921, 1920
342 BROADWAY ST	2020, 2017, 2014, 2010, 2006, 2005, 2004, 2003, 2001, 2000, 1999, 1996, 1995, 1992, 1991, 1990, 1986, 1985, 1981, 1980, 1976, 1975, 1972, 1971, 1970, 1969, 1966, 1965, 1964, 1963, 1962, 1961, 1960, 1958, 1957, 1956, 1955, 1954, 1952, 1951, 1950, 1949, 1948, 1947, 1946, 1945, 1944, 1942, 1940, 1939, 1938, 1937, 1936, 1935, 1934, 1933, 1932, 1931, 1930, 1929, 1928, 1927, 1926, 1925, 1924, 1923, 1921, 1920
342 BROADWAY ST	2020, 2017, 2014, 2010, 2006, 2005, 2004, 2003, 2001, 2000, 1999, 1996, 1995, 1992, 1991, 1990, 1986, 1985, 1981, 1980, 1976, 1975, 1971, 1970, 1969, 1967, 1966, 1965, 1964, 1963, 1962, 1961, 1960, 1958, 1957, 1956, 1955, 1954, 1952, 1951, 1950, 1949, 1948, 1947, 1946, 1945, 1944, 1942, 1940, 1939, 1938, 1937, 1936, 1935, 1934, 1933, 1932, 1931, 1930, 1929, 1928, 1927, 1926, 1925, 1924, 1923, 1921, 1920
342 BROADWAY ST	2020, 2017, 2014, 2010, 2006, 2005, 2004, 2003, 2001, 2000, 1999, 1996, 1995, 1992, 1991, 1990, 1986, 1985, 1981, 1980, 1976, 1975, 1972, 1971, 1970, 1967, 1966, 1965, 1964, 1963, 1962, 1961, 1960, 1958, 1957, 1956, 1955, 1954, 1952, 1951, 1950, 1949, 1948, 1947, 1946, 1945, 1944, 1942, 1940, 1939, 1938, 1937, 1936, 1935, 1934, 1933, 1932, 1931, 1930, 1929, 1928, 1927, 1926, 1925, 1924, 1923, 1921, 1920
342 VERNON AVE	2020, 2017, 2014, 2010, 2006, 2005, 2004, 2003, 2001, 2000, 1999, 1996, 1995, 1992, 1991, 1990, 1986, 1985, 1981, 1980, 1976, 1975, 1972, 1971, 1970, 1969, 1967, 1966, 1965, 1964, 1963, 1962, 1961, 1960, 1958, 1957, 1956, 1955, 1954, 1952, 1951, 1950, 1949, 1948, 1947, 1946, 1945, 1944, 1942, 1940, 1939, 1938, 1937, 1936, 1935, 1934, 1933, 1932, 1931, 1930, 1929, 1927, 1926, 1925, 1924, 1923, 1921, 1920
343 1/2 BROADWAY ST	2020, 2017, 2014, 2010, 2006, 2005, 2004, 2003, 2001, 2000, 1999, 1996, 1995, 1992, 1991, 1990, 1986, 1985, 1981, 1980, 1976, 1975, 1971, 1970, 1969, 1967, 1966, 1965, 1964, 1963, 1962, 1961, 1960, 1958, 1957, 1956, 1955, 1954, 1952, 1951, 1950, 1949, 1948, 1947, 1946, 1945, 1944, 1942, 1940, 1939, 1938, 1937, 1936, 1935, 1934, 1933, 1932, 1931, 1930, 1929, 1928, 1927, 1926, 1925, 1924, 1923, 1921, 1920
343 BROADWAY ST	2020, 2017, 2014, 2010, 2006, 2005, 2004, 2003, 2001, 2000, 1999, 1996, 1995, 1992, 1991, 1990, 1986, 1985, 1981, 1980, 1976, 1975, 1971, 1970, 1969, 1967, 1966, 1965, 1964, 1963, 1962, 1961, 1960, 1958, 1957, 1956, 1955, 1954, 1952, 1951, 1950, 1949, 1948, 1947, 1946, 1945, 1944, 1942, 1940, 1939, 1938, 1937, 1936, 1935, 1934, 1933, 1932, 1931, 1930, 1929, 1928, 1927, 1926, 1925, 1924, 1923, 1921, 1920
343 BROADWAY ST	2020, 2017, 2014, 2010, 2006, 2005, 2004, 2003, 2001, 2000, 1999, 1996, 1995, 1992, 1991, 1990, 1986, 1985, 1981, 1980, 1976, 1975, 1972, 1971, 1970, 1969, 1966, 1965, 1964, 1963, 1962, 1961, 1960, 1958, 1957, 1956, 1955, 1954, 1952, 1951, 1950, 1949, 1948, 1947, 1946, 1945, 1944, 1942, 1940, 1939, 1938, 1937, 1936, 1935, 1934, 1933, 1932, 1931, 1930, 1929, 1928, 1927, 1926, 1925, 1924, 1923, 1921, 1920

FINDINGS

Address Researched	Address Not Identified in Research Source
343 BROADWAY ST	2020, 2017, 2014, 2010, 2006, 2005, 2004, 2003, 2001, 2000, 1999, 1996, 1995, 1992, 1991, 1990, 1986, 1985, 1981, 1980, 1976, 1975, 1972, 1971, 1970, 1969, 1967, 1966, 1965, 1964, 1963, 1962, 1961, 1958, 1957, 1956, 1955, 1954, 1952, 1951, 1950, 1949, 1948, 1947, 1946, 1945, 1944, 1942, 1940, 1939, 1938, 1937, 1936, 1935, 1934, 1933, 1932, 1931, 1930, 1929, 1928, 1927, 1926, 1925, 1924, 1923, 1921, 1920
343 BROADWAY ST	2020, 2017, 2014, 2010, 2006, 2005, 2004, 2003, 2001, 2000, 1999, 1996, 1995, 1992, 1991, 1990, 1986, 1985, 1981, 1980, 1976, 1975, 1972, 1971, 1970, 1969, 1967, 1966, 1965, 1964, 1963, 1962, 1961, 1960, 1958, 1957, 1956, 1954, 1952, 1951, 1950, 1949, 1948, 1947, 1946, 1945, 1944, 1942, 1940, 1939, 1938, 1937, 1936, 1935, 1934, 1933, 1932, 1931, 1930, 1929, 1928, 1927, 1926, 1925, 1924, 1923, 1921, 1920
343 INDIANA AVE	2020, 2017, 2014, 2010, 2006, 2005, 2004, 2003, 2001, 2000, 1999, 1996, 1995, 1992, 1991, 1990, 1986, 1985, 1981, 1980, 1976, 1975, 1972, 1971, 1970, 1969, 1967, 1966, 1965, 1964, 1963, 1962, 1961, 1960, 1958, 1957, 1956, 1955, 1954, 1952, 1951, 1950, 1949, 1948, 1947, 1946, 1945, 1944, 1942, 1940, 1939, 1938, 1937, 1935, 1934, 1933, 1932, 1931, 1930, 1929, 1928, 1927, 1926, 1925, 1924, 1923, 1921, 1920
343 INDIANA AVE	2020, 2017, 2014, 2010, 2006, 2005, 2004, 2003, 2001, 2000, 1999, 1996, 1995, 1992, 1991, 1990, 1986, 1985, 1981, 1980, 1976, 1975, 1972, 1971, 1970, 1969, 1967, 1966, 1965, 1964, 1963, 1962, 1961, 1960, 1958, 1957, 1956, 1955, 1954, 1952, 1951, 1950, 1949, 1948, 1947, 1946, 1945, 1944, 1942, 1940, 1939, 1938, 1937, 1936, 1935, 1934, 1932, 1931, 1930, 1929, 1928, 1927, 1926, 1925, 1924, 1923, 1921, 1920
344 BROADWAY ST	2020, 2017, 2014, 2010, 2006, 2005, 2004, 2003, 2001, 2000, 1999, 1996, 1995, 1992, 1991, 1990, 1986, 1985, 1981, 1980, 1976, 1975, 1972, 1971, 1970, 1967, 1966, 1965, 1964, 1963, 1962, 1961, 1960, 1958, 1957, 1956, 1955, 1954, 1952, 1951, 1950, 1949, 1948, 1947, 1946, 1945, 1944, 1942, 1940, 1939, 1938, 1937, 1936, 1935, 1934, 1933, 1932, 1931, 1930, 1929, 1928, 1927, 1926, 1925, 1924, 1923, 1921, 1920
344 INDIANA AVE	2020, 2017, 2014, 2010, 2006, 2005, 2004, 2003, 2001, 2000, 1999, 1996, 1995, 1992, 1991, 1990, 1986, 1985, 1981, 1980, 1976, 1975, 1972, 1971, 1969, 1967, 1966, 1965, 1964, 1963, 1962, 1961, 1960, 1958, 1957, 1956, 1955, 1954, 1952, 1951, 1950, 1949, 1948, 1947, 1946, 1945, 1944, 1942, 1940, 1939, 1938, 1937, 1936, 1935, 1934, 1933, 1932, 1931, 1930, 1929, 1928, 1927, 1926, 1925, 1924, 1923, 1921, 1920
344 INDIANA AVE	2020, 2017, 2014, 2010, 2006, 2005, 2004, 2003, 2001, 2000, 1999, 1996, 1992, 1991, 1990, 1986, 1985, 1981, 1980, 1976, 1975, 1972, 1971, 1970, 1969, 1967, 1966, 1965, 1964, 1963, 1962, 1961, 1960, 1958, 1957, 1956, 1955, 1954, 1952, 1951, 1950, 1949, 1948, 1947, 1946, 1945, 1944, 1942, 1940, 1939, 1938, 1937, 1936, 1935, 1934, 1933, 1932, 1931, 1930, 1929, 1928, 1927, 1926, 1925, 1924, 1923, 1921, 1920
344 INDIANA AVE	2020, 2017, 2014, 2010, 2006, 2005, 2004, 2003, 2001, 2000, 1999, 1996, 1995, 1991, 1990, 1986, 1985, 1981, 1980, 1976, 1975, 1972, 1971, 1970, 1969, 1967, 1966, 1965, 1964, 1963, 1962, 1961, 1960, 1958, 1957, 1956, 1955, 1954, 1952, 1951, 1950, 1949, 1948, 1947, 1946, 1945, 1944, 1942, 1940, 1939, 1938, 1937, 1936, 1935, 1934, 1933, 1932, 1931, 1930, 1929, 1928, 1927, 1926, 1925, 1924, 1923, 1921, 1920
344 INDIANA AVE	2020, 2017, 2014, 2010, 2006, 2005, 2004, 2003, 2001, 1999, 1996, 1995, 1992, 1991, 1990, 1986, 1985, 1981, 1980, 1976, 1975, 1972, 1971, 1970, 1969, 1967, 1966, 1965, 1964, 1963, 1962, 1961, 1960, 1958, 1957, 1956, 1955, 1954, 1952, 1951, 1950, 1949, 1948, 1947, 1946, 1945, 1944, 1942, 1940, 1939, 1938, 1937, 1936, 1935, 1934, 1933, 1932, 1931, 1930, 1929, 1928, 1927, 1926, 1925, 1924, 1923, 1921, 1920

FINDINGS

Address Researched	Address Not Identified in Research Source
344 INDIANA AVE	2020, 2017, 2014, 2010, 2006, 2004, 2003, 2001, 2000, 1999, 1996, 1995, 1992, 1991, 1990, 1986, 1985, 1981, 1980, 1976, 1975, 1972, 1971, 1970, 1969, 1967, 1966, 1965, 1964, 1963, 1962, 1961, 1960, 1958, 1957, 1956, 1955, 1954, 1952, 1951, 1950, 1949, 1948, 1947, 1946, 1945, 1944, 1942, 1940, 1939, 1938, 1937, 1936, 1935, 1934, 1933, 1932, 1931, 1930, 1929, 1928, 1927, 1926, 1925, 1924, 1923, 1921, 1920
344 INDIANA AVE	2020, 2017, 2014, 2010, 2005, 2004, 2003, 2001, 2000, 1999, 1996, 1995, 1992, 1991, 1990, 1986, 1985, 1981, 1980, 1976, 1975, 1972, 1971, 1970, 1969, 1967, 1966, 1965, 1964, 1963, 1962, 1961, 1960, 1958, 1957, 1956, 1955, 1954, 1952, 1951, 1950, 1949, 1948, 1947, 1946, 1945, 1944, 1942, 1940, 1939, 1938, 1937, 1936, 1935, 1934, 1933, 1932, 1931, 1930, 1929, 1928, 1927, 1926, 1925, 1924, 1923, 1921, 1920
344 INDIANA AVE	2020, 2017, 2014, 2006, 2005, 2004, 2003, 2001, 2000, 1999, 1996, 1995, 1992, 1991, 1990, 1986, 1985, 1981, 1980, 1976, 1975, 1972, 1971, 1970, 1969, 1967, 1966, 1965, 1964, 1963, 1962, 1961, 1960, 1958, 1957, 1956, 1955, 1954, 1952, 1951, 1950, 1949, 1948, 1947, 1946, 1945, 1944, 1942, 1940, 1939, 1938, 1937, 1936, 1935, 1934, 1933, 1932, 1931, 1930, 1929, 1928, 1927, 1926, 1925, 1924, 1923, 1921, 1920
344 INDIANA AVE	2017, 2014, 2010, 2006, 2005, 2004, 2003, 2001, 2000, 1999, 1996, 1995, 1992, 1991, 1990, 1986, 1985, 1981, 1980, 1976, 1975, 1972, 1971, 1970, 1969, 1967, 1966, 1965, 1964, 1963, 1962, 1961, 1960, 1958, 1957, 1956, 1955, 1954, 1952, 1951, 1950, 1949, 1948, 1947, 1946, 1945, 1944, 1942, 1940, 1939, 1938, 1937, 1936, 1935, 1934, 1933, 1932, 1931, 1930, 1929, 1928, 1927, 1926, 1925, 1924, 1923, 1921, 1920
344 INDIANA AVE	2020, 2017, 2010, 2006, 2005, 2004, 2003, 2001, 2000, 1999, 1996, 1995, 1992, 1991, 1990, 1986, 1985, 1981, 1980, 1976, 1975, 1972, 1971, 1970, 1969, 1967, 1966, 1965, 1964, 1963, 1962, 1961, 1960, 1958, 1957, 1956, 1955, 1954, 1952, 1951, 1950, 1949, 1948, 1947, 1946, 1945, 1944, 1942, 1940, 1939, 1938, 1937, 1936, 1935, 1934, 1933, 1932, 1931, 1930, 1929, 1928, 1927, 1926, 1925, 1924, 1923, 1921, 1920
344 INDIANA AVE	2020, 2017, 2014, 2010, 2006, 2005, 2004, 2003, 2001, 2000, 1999, 1996, 1995, 1992, 1991, 1990, 1986, 1985, 1981, 1980, 1976, 1975, 1972, 1971, 1970, 1969, 1967, 1966, 1965, 1964, 1963, 1962, 1961, 1960, 1958, 1957, 1956, 1955, 1954, 1952, 1951, 1950, 1949, 1948, 1947, 1946, 1945, 1944, 1942, 1940, 1939, 1938, 1937, 1936, 1935, 1934, 1933, 1932, 1931, 1930, 1929, 1927, 1926, 1925, 1924, 1923, 1921, 1920
344 INDIANA AVE	2020, 2017, 2014, 2010, 2006, 2005, 2004, 2003, 2001, 2000, 1999, 1996, 1995, 1992, 1991, 1990, 1986, 1985, 1981, 1980, 1976, 1975, 1972, 1971, 1970, 1969, 1967, 1966, 1965, 1964, 1963, 1962, 1961, 1960, 1958, 1957, 1956, 1955, 1954, 1952, 1951, 1950, 1949, 1948, 1947, 1946, 1945, 1944, 1942, 1940, 1939, 1938, 1937, 1935, 1934, 1933, 1932, 1931, 1930, 1929, 1928, 1927, 1926, 1925, 1924, 1923, 1921, 1920
344 INDIANA AVE	2020, 2017, 2014, 2010, 2006, 2005, 2004, 2003, 2001, 2000, 1999, 1996, 1995, 1992, 1991, 1990, 1986, 1985, 1981, 1980, 1976, 1975, 1972, 1971, 1970, 1969, 1967, 1966, 1965, 1964, 1963, 1962, 1961, 1960, 1958, 1957, 1956, 1955, 1952, 1951, 1950, 1949, 1948, 1947, 1946, 1945, 1944, 1942, 1940, 1939, 1938, 1937, 1936, 1935, 1934, 1933, 1932, 1931, 1930, 1929, 1928, 1927, 1926, 1925, 1924, 1923, 1921, 1920
345 BROOKS AVE	2020, 2017, 2014, 2010, 2006, 2005, 2004, 2003, 2001, 2000, 1999, 1996, 1995, 1992, 1991, 1990, 1986, 1985, 1981, 1980, 1976, 1975, 1972, 1971, 1970, 1969, 1967, 1966, 1965, 1964, 1963, 1962, 1961, 1960, 1958, 1957, 1956, 1955, 1952, 1951, 1950, 1949, 1948, 1947, 1946, 1945, 1944, 1942, 1940, 1939, 1938, 1937, 1936, 1935, 1934, 1933, 1932, 1931, 1930, 1929, 1928, 1927, 1926, 1925, 1924, 1923, 1921, 1920

FINDINGS

Address Researched	Address Not Identified in Research Source
345 BROOKS AVE	2020, 2017, 2014, 2010, 2006, 2005, 2004, 2003, 2001, 2000, 1999, 1996, 1995, 1992, 1991, 1990, 1986, 1985, 1981, 1980, 1976, 1975, 1972, 1971, 1970, 1969, 1967, 1966, 1965, 1964, 1963, 1962, 1961, 1960, 1957, 1956, 1955, 1954, 1952, 1951, 1950, 1949, 1948, 1947, 1946, 1945, 1944, 1942, 1940, 1939, 1938, 1937, 1936, 1935, 1934, 1933, 1932, 1931, 1930, 1929, 1928, 1927, 1926, 1925, 1924, 1923, 1921, 1920
345 BROOKS AVE	2020, 2017, 2014, 2010, 2006, 2005, 2004, 2003, 2001, 2000, 1999, 1996, 1995, 1992, 1991, 1990, 1986, 1985, 1981, 1980, 1976, 1975, 1972, 1971, 1970, 1969, 1967, 1966, 1965, 1964, 1963, 1962, 1961, 1960, 1958, 1957, 1956, 1955, 1954, 1952, 1951, 1950, 1949, 1948, 1947, 1946, 1945, 1944, 1942, 1940, 1939, 1938, 1937, 1936, 1935, 1934, 1933, 1932, 1931, 1930, 1929, 1927, 1926, 1925, 1924, 1923, 1921, 1920
345 BROOKS AVE	2020, 2017, 2014, 2010, 2006, 2005, 2004, 2003, 2001, 2000, 1999, 1996, 1995, 1992, 1991, 1990, 1986, 1985, 1981, 1980, 1976, 1975, 1972, 1971, 1970, 1969, 1967, 1966, 1965, 1964, 1963, 1962, 1961, 1960, 1958, 1957, 1956, 1955, 1954, 1952, 1951, 1950, 1949, 1948, 1947, 1946, 1945, 1944, 1942, 1940, 1939, 1938, 1937, 1936, 1935, 1934, 1932, 1931, 1930, 1929, 1928, 1927, 1926, 1925, 1924, 1923, 1921, 1920
345 BROOKS AVE	2020, 2017, 2010, 2006, 2005, 2004, 2003, 2001, 2000, 1999, 1996, 1995, 1992, 1991, 1990, 1986, 1985, 1981, 1980, 1976, 1975, 1972, 1971, 1970, 1969, 1967, 1966, 1965, 1964, 1963, 1962, 1961, 1960, 1958, 1957, 1956, 1955, 1954, 1952, 1951, 1950, 1949, 1948, 1947, 1946, 1945, 1944, 1942, 1940, 1939, 1938, 1937, 1936, 1935, 1934, 1933, 1932, 1931, 1930, 1929, 1928, 1927, 1926, 1925, 1924, 1923, 1921, 1920
345 BROOKS AVE	2017, 2014, 2010, 2006, 2005, 2004, 2003, 2001, 2000, 1999, 1996, 1995, 1992, 1991, 1990, 1986, 1985, 1981, 1980, 1976, 1975, 1972, 1971, 1970, 1969, 1967, 1966, 1965, 1964, 1963, 1962, 1961, 1960, 1958, 1957, 1956, 1955, 1954, 1952, 1951, 1950, 1949, 1948, 1947, 1946, 1945, 1944, 1942, 1940, 1939, 1938, 1937, 1936, 1935, 1934, 1933, 1932, 1931, 1930, 1929, 1928, 1927, 1926, 1925, 1924, 1923, 1921, 1920
345 BROOKS AVE	2020, 2017, 2014, 2006, 2005, 2004, 2003, 2001, 2000, 1999, 1996, 1995, 1992, 1991, 1990, 1986, 1985, 1981, 1980, 1976, 1975, 1972, 1971, 1970, 1969, 1967, 1966, 1965, 1964, 1963, 1962, 1961, 1960, 1958, 1957, 1956, 1955, 1954, 1952, 1951, 1950, 1949, 1948, 1947, 1946, 1945, 1944, 1942, 1940, 1939, 1938, 1937, 1936, 1935, 1934, 1933, 1932, 1931, 1930, 1929, 1928, 1927, 1926, 1925, 1924, 1923, 1921, 1920
345 BROOKS AVE	2020, 2017, 2014, 2010, 2005, 2004, 2003, 2001, 2000, 1999, 1996, 1995, 1992, 1991, 1990, 1986, 1985, 1981, 1980, 1976, 1975, 1972, 1971, 1970, 1969, 1967, 1966, 1965, 1964, 1963, 1962, 1961, 1960, 1958, 1957, 1956, 1955, 1954, 1952, 1951, 1950, 1949, 1948, 1947, 1946, 1945, 1944, 1942, 1940, 1939, 1938, 1937, 1936, 1935, 1934, 1933, 1932, 1931, 1930, 1929, 1928, 1927, 1926, 1925, 1924, 1923, 1921, 1920
345 BROOKS AVE	2020, 2017, 2014, 2010, 2006, 2004, 2003, 2001, 2000, 1999, 1996, 1995, 1992, 1991, 1990, 1986, 1985, 1981, 1980, 1976, 1975, 1972, 1971, 1970, 1969, 1967, 1966, 1965, 1964, 1963, 1962, 1961, 1960, 1958, 1957, 1956, 1955, 1954, 1952, 1951, 1950, 1949, 1948, 1947, 1946, 1945, 1944, 1942, 1940, 1939, 1938, 1937, 1936, 1935, 1934, 1933, 1932, 1931, 1930, 1929, 1928, 1927, 1926, 1925, 1924, 1923, 1921, 1920
345 BROOKS AVE	2020, 2017, 2014, 2010, 2006, 2005, 2004, 2003, 2001, 1999, 1996, 1995, 1992, 1991, 1990, 1986, 1985, 1981, 1980, 1976, 1975, 1972, 1971, 1970, 1969, 1967, 1966, 1965, 1964, 1963, 1962, 1961, 1960, 1958, 1957, 1956, 1955, 1954, 1952, 1951, 1950, 1949, 1948, 1947, 1946, 1945, 1944, 1942, 1940, 1939, 1938, 1937, 1936, 1935, 1934, 1933, 1932, 1931, 1930, 1929, 1928, 1927, 1926, 1925, 1924, 1923, 1921, 1920

FINDINGS

Address Researched	Address Not Identified in Research Source
345 BROOKS AVE	2020, 2017, 2014, 2010, 2006, 2005, 2004, 2003, 2001, 2000, 1999, 1996, 1992, 1991, 1990, 1986, 1985, 1981, 1980, 1976, 1975, 1972, 1971, 1970, 1969, 1967, 1966, 1965, 1964, 1963, 1962, 1961, 1960, 1958, 1957, 1956, 1955, 1954, 1952, 1951, 1950, 1949, 1948, 1947, 1946, 1945, 1944, 1942, 1940, 1939, 1938, 1937, 1936, 1935, 1934, 1933, 1932, 1931, 1930, 1929, 1928, 1927, 1926, 1925, 1924, 1923, 1921, 1920
345 INDIANA AVE	2020, 2017, 2014, 2010, 2006, 2005, 2004, 2003, 2001, 2000, 1999, 1996, 1992, 1991, 1990, 1986, 1985, 1981, 1980, 1976, 1975, 1972, 1971, 1970, 1969, 1967, 1966, 1965, 1964, 1963, 1962, 1961, 1960, 1958, 1957, 1956, 1955, 1954, 1952, 1951, 1950, 1949, 1948, 1947, 1946, 1945, 1944, 1942, 1940, 1939, 1938, 1937, 1936, 1935, 1934, 1933, 1932, 1931, 1930, 1929, 1928, 1927, 1926, 1925, 1924, 1923, 1921, 1920
345 INDIANA AVE	2020, 2017, 2014, 2010, 2006, 2005, 2004, 2003, 2001, 2000, 1999, 1996, 1995, 1992, 1990, 1986, 1985, 1981, 1980, 1976, 1975, 1972, 1971, 1970, 1969, 1967, 1966, 1965, 1964, 1963, 1962, 1961, 1960, 1958, 1957, 1956, 1955, 1954, 1952, 1951, 1950, 1949, 1948, 1947, 1946, 1945, 1944, 1942, 1940, 1939, 1938, 1937, 1936, 1935, 1934, 1933, 1932, 1931, 1930, 1929, 1928, 1927, 1926, 1925, 1924, 1923, 1921, 1920
345 INDIANA AVE	2020, 2017, 2014, 2010, 2006, 2005, 2004, 2003, 2001, 2000, 1999, 1996, 1995, 1992, 1991, 1990, 1986, 1985, 1981, 1980, 1976, 1975, 1972, 1971, 1970, 1969, 1967, 1966, 1965, 1964, 1963, 1962, 1961, 1960, 1958, 1957, 1956, 1955, 1954, 1952, 1951, 1950, 1949, 1948, 1947, 1946, 1945, 1944, 1942, 1940, 1939, 1938, 1937, 1936, 1935, 1934, 1933, 1932, 1931, 1930, 1929, 1928, 1927, 1926, 1925, 1924, 1923, 1921, 1920
345 INDIANA AVE	2020, 2017, 2014, 2010, 2006, 2005, 2004, 2003, 2001, 2000, 1999, 1996, 1995, 1992, 1991, 1990, 1986, 1985, 1981, 1980, 1976, 1972, 1971, 1970, 1969, 1967, 1966, 1965, 1964, 1963, 1962, 1961, 1960, 1958, 1957, 1956, 1955, 1954, 1952, 1951, 1950, 1949, 1948, 1947, 1946, 1945, 1944, 1942, 1940, 1939, 1938, 1937, 1936, 1935, 1934, 1933, 1932, 1931, 1930, 1929, 1928, 1927, 1926, 1925, 1924, 1923, 1921, 1920
345 INDIANA AVE	2020, 2017, 2014, 2010, 2006, 2005, 2004, 2003, 2001, 1999, 1996, 1995, 1992, 1991, 1990, 1986, 1985, 1981, 1980, 1976, 1975, 1972, 1971, 1970, 1969, 1967, 1966, 1965, 1964, 1963, 1962, 1961, 1960, 1958, 1957, 1956, 1955, 1954, 1952, 1951, 1950, 1949, 1948, 1947, 1946, 1945, 1944, 1942, 1940, 1939, 1938, 1937, 1936, 1935, 1934, 1933, 1932, 1931, 1930, 1929, 1928, 1927, 1926, 1925, 1924, 1923, 1921, 1920
345 INDIANA AVE	2020, 2017, 2014, 2010, 2006, 2004, 2003, 2001, 2000, 1999, 1996, 1995, 1992, 1991, 1990, 1986, 1985, 1981, 1980, 1976, 1975, 1972, 1971, 1970, 1969, 1967, 1966, 1965, 1964, 1963, 1962, 1961, 1960, 1958, 1957, 1956, 1955, 1954, 1952, 1951, 1950, 1949, 1948, 1947, 1946, 1945, 1944, 1942, 1940, 1939, 1938, 1937, 1936, 1935, 1934, 1933, 1932, 1931, 1930, 1929, 1928, 1927, 1926, 1925, 1924, 1923, 1921, 1920
345 INDIANA AVE	2020, 2017, 2014, 2010, 2005, 2004, 2003, 2001, 2000, 1999, 1996, 1995, 1992, 1991, 1990, 1986, 1985, 1981, 1980, 1976, 1975, 1972, 1971, 1970, 1969, 1967, 1966, 1965, 1964, 1963, 1962, 1961, 1960, 1958, 1957, 1956, 1955, 1954, 1952, 1951, 1950, 1949, 1948, 1947, 1946, 1945, 1944, 1942, 1940, 1939, 1938, 1937, 1936, 1935, 1934, 1933, 1932, 1931, 1930, 1929, 1928, 1927, 1926, 1925, 1924, 1923, 1921, 1920
345 INDIANA AVE	2020, 2017, 2014, 2006, 2005, 2004, 2003, 2001, 2000, 1999, 1996, 1995, 1992, 1991, 1990, 1986, 1985, 1981, 1980, 1976, 1975, 1972, 1971, 1970, 1969, 1967, 1966, 1965, 1964, 1963, 1962, 1961, 1960, 1958, 1957, 1956, 1955, 1954, 1952, 1951, 1950, 1949, 1948, 1947, 1946, 1945, 1944, 1942, 1940, 1939, 1938, 1937, 1936, 1935, 1934, 1933, 1932, 1931, 1930, 1929, 1928, 1927, 1926, 1925, 1924, 1923, 1921, 1920

FINDINGS

Address Researched	Address Not Identified in Research Source
345 INDIANA AVE	2017, 2014, 2010, 2006, 2005, 2004, 2003, 2001, 2000, 1999, 1996, 1995, 1992, 1991, 1990, 1986, 1985, 1981, 1980, 1976, 1975, 1972, 1971, 1970, 1969, 1967, 1966, 1965, 1964, 1963, 1962, 1961, 1960, 1958, 1957, 1956, 1955, 1954, 1952, 1951, 1950, 1949, 1948, 1947, 1946, 1945, 1944, 1942, 1940, 1939, 1938, 1937, 1936, 1935, 1934, 1933, 1932, 1931, 1930, 1929, 1928, 1927, 1926, 1925, 1924, 1923, 1921, 1920
345 INDIANA AVE	2020, 2017, 2010, 2006, 2005, 2004, 2003, 2001, 2000, 1999, 1996, 1995, 1992, 1991, 1990, 1986, 1985, 1981, 1980, 1976, 1975, 1972, 1971, 1970, 1969, 1967, 1966, 1965, 1964, 1963, 1962, 1961, 1960, 1958, 1957, 1956, 1955, 1954, 1952, 1951, 1950, 1949, 1948, 1947, 1946, 1945, 1944, 1942, 1940, 1939, 1938, 1937, 1936, 1935, 1934, 1933, 1932, 1931, 1930, 1929, 1928, 1927, 1926, 1925, 1924, 1923, 1921, 1920
345 INDIANA AVE	2020, 2017, 2014, 2010, 2006, 2005, 2004, 2003, 2001, 2000, 1999, 1996, 1995, 1992, 1991, 1990, 1986, 1985, 1981, 1980, 1976, 1975, 1972, 1971, 1970, 1969, 1967, 1966, 1965, 1964, 1963, 1962, 1961, 1960, 1958, 1957, 1956, 1955, 1954, 1952, 1951, 1950, 1949, 1948, 1947, 1946, 1945, 1944, 1942, 1940, 1939, 1938, 1937, 1936, 1935, 1934, 1932, 1931, 1930, 1929, 1928, 1927, 1926, 1925, 1924, 1923, 1921, 1920
345 INDIANA AVE	2020, 2017, 2014, 2010, 2006, 2005, 2004, 2003, 2001, 2000, 1999, 1996, 1995, 1992, 1991, 1990, 1986, 1985, 1981, 1980, 1976, 1975, 1972, 1971, 1970, 1969, 1967, 1966, 1965, 1964, 1963, 1962, 1961, 1960, 1958, 1957, 1956, 1955, 1954, 1952, 1951, 1950, 1949, 1948, 1947, 1946, 1945, 1944, 1942, 1940, 1939, 1938, 1937, 1936, 1935, 1934, 1933, 1932, 1931, 1930, 1929, 1927, 1926, 1925, 1924, 1923, 1921, 1920
345 INDIANA AVE	2020, 2017, 2014, 2010, 2006, 2005, 2004, 2003, 2001, 2000, 1999, 1996, 1995, 1992, 1991, 1990, 1986, 1985, 1981, 1980, 1976, 1975, 1972, 1971, 1970, 1969, 1967, 1966, 1965, 1964, 1963, 1962, 1961, 1960, 1958, 1957, 1956, 1955, 1954, 1952, 1951, 1950, 1949, 1948, 1947, 1946, 1945, 1944, 1942, 1940, 1939, 1938, 1937, 1935, 1934, 1933, 1932, 1931, 1930, 1929, 1928, 1927, 1926, 1925, 1924, 1923, 1921, 1920
345 INDIANA AVE	2020, 2017, 2014, 2010, 2006, 2005, 2004, 2003, 2001, 2000, 1999, 1996, 1995, 1992, 1991, 1990, 1986, 1985, 1981, 1980, 1976, 1975, 1972, 1971, 1970, 1969, 1967, 1966, 1965, 1964, 1963, 1962, 1961, 1960, 1958, 1957, 1956, 1955, 1952, 1951, 1950, 1949, 1948, 1947, 1946, 1945, 1944, 1942, 1940, 1939, 1938, 1937, 1936, 1935, 1934, 1933, 1932, 1931, 1930, 1929, 1928, 1927, 1926, 1925, 1924, 1923, 1921, 1920
346 1/2 INDIANA AVE	2020, 2017, 2014, 2010, 2006, 2005, 2004, 2003, 2001, 2000, 1999, 1996, 1995, 1992, 1991, 1990, 1986, 1985, 1981, 1980, 1976, 1975, 1972, 1971, 1970, 1969, 1967, 1966, 1965, 1964, 1963, 1962, 1961, 1960, 1958, 1957, 1956, 1955, 1954, 1952, 1951, 1950, 1949, 1948, 1947, 1946, 1945, 1944, 1942, 1940, 1939, 1938, 1937, 1935, 1934, 1933, 1932, 1931, 1930, 1929, 1928, 1927, 1926, 1925, 1924, 1923, 1921, 1920
346 1/2 INDIANA AVE	2020, 2017, 2014, 2010, 2006, 2005, 2004, 2003, 2001, 2000, 1999, 1996, 1995, 1992, 1991, 1990, 1986, 1985, 1981, 1980, 1976, 1972, 1971, 1970, 1969, 1967, 1966, 1965, 1964, 1963, 1962, 1961, 1960, 1958, 1957, 1956, 1955, 1954, 1952, 1951, 1950, 1949, 1948, 1947, 1946, 1945, 1944, 1942, 1940, 1939, 1938, 1937, 1936, 1935, 1934, 1933, 1932, 1931, 1930, 1929, 1928, 1927, 1926, 1925, 1924, 1923, 1921, 1920
346 BROADWAY ST	2020, 2017, 2014, 2010, 2006, 2005, 2004, 2003, 2001, 2000, 1999, 1996, 1995, 1992, 1991, 1990, 1986, 1985, 1981, 1980, 1976, 1975, 1972, 1971, 1970, 1967, 1966, 1965, 1964, 1963, 1962, 1961, 1960, 1958, 1957, 1956, 1955, 1954, 1952, 1951, 1950, 1949, 1948, 1947, 1946, 1945, 1944, 1942, 1940, 1939, 1938, 1937, 1936, 1935, 1934, 1933, 1932, 1931, 1930, 1929, 1928, 1927, 1926, 1925, 1924, 1923, 1921, 1920

FINDINGS

Address Researched	Address Not Identified in Research Source
346 BROOKS AVE	2020, 2017, 2014, 2010, 2006, 2005, 2004, 2003, 2001, 2000, 1999, 1996, 1995, 1992, 1991, 1990, 1986, 1985, 1981, 1980, 1976, 1975, 1972, 1971, 1970, 1969, 1967, 1966, 1964, 1963, 1962, 1961, 1960, 1958, 1957, 1956, 1955, 1954, 1952, 1951, 1950, 1949, 1948, 1947, 1946, 1945, 1944, 1942, 1940, 1939, 1938, 1937, 1936, 1935, 1934, 1933, 1932, 1931, 1930, 1929, 1928, 1927, 1926, 1925, 1924, 1923, 1921, 1920
346 BROOKS AVE	2020, 2017, 2014, 2010, 2006, 2005, 2004, 2003, 2001, 2000, 1999, 1996, 1995, 1992, 1991, 1990, 1986, 1985, 1981, 1976, 1975, 1972, 1971, 1970, 1969, 1967, 1966, 1965, 1964, 1963, 1962, 1961, 1960, 1958, 1957, 1956, 1955, 1954, 1952, 1951, 1950, 1949, 1948, 1947, 1946, 1945, 1944, 1942, 1940, 1939, 1938, 1937, 1936, 1935, 1934, 1933, 1932, 1931, 1930, 1929, 1928, 1927, 1926, 1925, 1924, 1923, 1921, 1920
346 BROOKS AVE	2020, 2017, 2014, 2010, 2006, 2005, 2004, 2003, 2001, 2000, 1999, 1996, 1995, 1992, 1991, 1990, 1986, 1981, 1980, 1976, 1975, 1972, 1971, 1970, 1969, 1967, 1966, 1965, 1964, 1963, 1962, 1961, 1960, 1958, 1957, 1956, 1955, 1954, 1952, 1951, 1950, 1949, 1948, 1947, 1946, 1945, 1944, 1942, 1940, 1939, 1938, 1937, 1936, 1935, 1934, 1933, 1932, 1931, 1930, 1929, 1928, 1927, 1926, 1925, 1924, 1923, 1921, 1920
346 BROOKS AVE	2020, 2017, 2014, 2010, 2006, 2005, 2004, 2003, 2001, 2000, 1999, 1996, 1995, 1992, 1990, 1986, 1985, 1981, 1980, 1976, 1975, 1972, 1971, 1970, 1969, 1967, 1966, 1965, 1964, 1963, 1962, 1961, 1960, 1958, 1957, 1956, 1955, 1954, 1952, 1951, 1950, 1949, 1948, 1947, 1946, 1945, 1944, 1942, 1940, 1939, 1938, 1937, 1936, 1935, 1934, 1933, 1932, 1931, 1930, 1929, 1928, 1927, 1926, 1925, 1924, 1923, 1921, 1920
346 BROOKS AVE	2020, 2017, 2014, 2010, 2006, 2005, 2004, 2003, 2001, 2000, 1999, 1996, 1992, 1991, 1990, 1986, 1985, 1981, 1980, 1976, 1975, 1972, 1971, 1970, 1969, 1967, 1966, 1965, 1964, 1963, 1962, 1961, 1960, 1958, 1957, 1956, 1955, 1954, 1952, 1951, 1950, 1949, 1948, 1947, 1946, 1945, 1944, 1942, 1940, 1939, 1938, 1937, 1936, 1935, 1934, 1933, 1932, 1931, 1930, 1929, 1928, 1927, 1926, 1925, 1924, 1923, 1921, 1920
346 BROOKS AVE	2017, 2014, 2010, 2006, 2005, 2004, 2003, 2001, 2000, 1999, 1996, 1995, 1992, 1991, 1990, 1986, 1985, 1981, 1980, 1976, 1975, 1972, 1971, 1970, 1969, 1967, 1966, 1965, 1964, 1963, 1962, 1961, 1960, 1958, 1957, 1956, 1955, 1954, 1952, 1951, 1950, 1949, 1948, 1947, 1946, 1945, 1944, 1942, 1940, 1939, 1938, 1937, 1936, 1935, 1934, 1933, 1932, 1931, 1930, 1929, 1928, 1927, 1926, 1925, 1924, 1923, 1921, 1920
346 BROOKS AVE	2020, 2017, 2014, 2010, 2006, 2005, 2004, 2003, 2001, 1999, 1996, 1995, 1992, 1991, 1990, 1986, 1985, 1981, 1980, 1976, 1975, 1972, 1971, 1970, 1969, 1967, 1966, 1965, 1964, 1963, 1962, 1961, 1960, 1958, 1957, 1956, 1955, 1954, 1952, 1951, 1950, 1949, 1948, 1947, 1946, 1945, 1944, 1942, 1940, 1939, 1938, 1937, 1936, 1935, 1934, 1933, 1932, 1931, 1930, 1929, 1928, 1927, 1926, 1925, 1924, 1923, 1921, 1920
346 BROOKS AVE	2020, 2017, 2014, 2010, 2006, 2005, 2004, 2003, 2001, 2000, 1999, 1996, 1995, 1992, 1991, 1990, 1986, 1985, 1981, 1980, 1976, 1975, 1972, 1971, 1970, 1969, 1967, 1966, 1965, 1964, 1963, 1961, 1960, 1958, 1957, 1956, 1955, 1954, 1952, 1951, 1950, 1949, 1948, 1947, 1946, 1945, 1944, 1942, 1940, 1939, 1938, 1937, 1936, 1935, 1934, 1933, 1932, 1931, 1930, 1929, 1928, 1927, 1926, 1925, 1924, 1923, 1921, 1920
346 INDIANA AVE	2020, 2017, 2014, 2010, 2006, 2005, 2004, 2003, 2001, 2000, 1999, 1996, 1995, 1992, 1991, 1990, 1986, 1985, 1981, 1980, 1976, 1975, 1972, 1971, 1970, 1969, 1967, 1966, 1965, 1964, 1963, 1962, 1961, 1960, 1958, 1957, 1956, 1955, 1952, 1951, 1950, 1949, 1948, 1947, 1946, 1945, 1944, 1942, 1940, 1939, 1938, 1937, 1936, 1935, 1934, 1933, 1932, 1931, 1930, 1929, 1928, 1927, 1926, 1925, 1924, 1923, 1921, 1920

FINDINGS

Address Researched	Address Not Identified in Research Source
346 INDIANA AVE	2020, 2017, 2014, 2010, 2006, 2005, 2004, 2003, 2001, 2000, 1999, 1996, 1995, 1992, 1991, 1990, 1986, 1985, 1981, 1980, 1976, 1975, 1972, 1971, 1970, 1969, 1967, 1966, 1965, 1964, 1963, 1962, 1961, 1960, 1958, 1957, 1956, 1955, 1954, 1952, 1951, 1950, 1949, 1948, 1947, 1946, 1945, 1944, 1942, 1940, 1939, 1938, 1937, 1935, 1934, 1933, 1932, 1931, 1930, 1929, 1928, 1927, 1926, 1925, 1924, 1923, 1921, 1920
346 INDIANA AVE	2020, 2017, 2014, 2010, 2006, 2005, 2004, 2003, 2001, 2000, 1999, 1996, 1995, 1992, 1991, 1990, 1986, 1985, 1981, 1980, 1976, 1975, 1972, 1971, 1970, 1969, 1967, 1966, 1965, 1964, 1963, 1962, 1961, 1960, 1958, 1957, 1956, 1955, 1954, 1952, 1951, 1950, 1949, 1948, 1947, 1946, 1945, 1944, 1942, 1940, 1939, 1938, 1937, 1936, 1935, 1934, 1933, 1932, 1931, 1930, 1929, 1927, 1926, 1925, 1924, 1923, 1921, 1920
346 INDIANA AVE	2020, 2017, 2014, 2010, 2006, 2005, 2004, 2003, 2001, 2000, 1999, 1996, 1995, 1992, 1991, 1990, 1986, 1985, 1981, 1980, 1976, 1975, 1972, 1971, 1970, 1969, 1967, 1966, 1965, 1964, 1963, 1962, 1961, 1960, 1958, 1957, 1956, 1955, 1954, 1952, 1951, 1950, 1949, 1948, 1947, 1946, 1945, 1944, 1942, 1940, 1939, 1938, 1937, 1936, 1935, 1934, 1932, 1931, 1930, 1929, 1928, 1927, 1926, 1925, 1924, 1923, 1921, 1920
346 INDIANA AVE	2020, 2017, 2014, 2010, 2006, 2005, 2004, 2003, 2001, 1999, 1996, 1995, 1992, 1991, 1990, 1986, 1985, 1981, 1980, 1976, 1975, 1972, 1971, 1970, 1969, 1967, 1966, 1965, 1964, 1963, 1962, 1961, 1960, 1958, 1957, 1956, 1955, 1954, 1952, 1951, 1950, 1949, 1948, 1947, 1946, 1945, 1944, 1942, 1940, 1939, 1938, 1937, 1936, 1935, 1934, 1933, 1932, 1931, 1930, 1929, 1928, 1927, 1926, 1925, 1924, 1923, 1921, 1920
346 INDIANA AVE	2020, 2017, 2014, 2010, 2005, 2004, 2003, 2001, 2000, 1999, 1996, 1995, 1992, 1991, 1990, 1986, 1985, 1981, 1980, 1976, 1975, 1972, 1971, 1970, 1969, 1967, 1966, 1965, 1964, 1963, 1962, 1961, 1960, 1958, 1957, 1956, 1955, 1954, 1952, 1951, 1950, 1949, 1948, 1947, 1946, 1945, 1944, 1942, 1940, 1939, 1938, 1937, 1936, 1935, 1934, 1933, 1932, 1931, 1930, 1929, 1928, 1927, 1926, 1925, 1924, 1923, 1921, 1920
809 HAMPTON DR	2020, 2017, 2014, 2010, 2006, 2005, 2004, 2003, 2001, 1999, 1996, 1995, 1992, 1991, 1990, 1986, 1985, 1981, 1980, 1976, 1975, 1972, 1971, 1970, 1969, 1967, 1966, 1965, 1964, 1963, 1962, 1961, 1960, 1958, 1957, 1956, 1955, 1954, 1952, 1951, 1950, 1949, 1948, 1947, 1946, 1945, 1944, 1942, 1940, 1939, 1938, 1937, 1936, 1935, 1934, 1933, 1932, 1931, 1930, 1929, 1928, 1927, 1926, 1925, 1924, 1923, 1921, 1920
809 PACIFIC AVE	2020, 2017, 2014, 2010, 2006, 2005, 2004, 2003, 2001, 1999, 1996, 1995, 1992, 1991, 1990, 1986, 1985, 1981, 1980, 1976, 1975, 1972, 1971, 1970, 1969, 1967, 1966, 1965, 1964, 1963, 1962, 1961, 1960, 1958, 1957, 1956, 1955, 1954, 1952, 1951, 1950, 1949, 1948, 1947, 1946, 1945, 1944, 1942, 1940, 1939, 1938, 1937, 1936, 1935, 1934, 1933, 1932, 1931, 1930, 1929, 1928, 1927, 1926, 1925, 1924, 1923, 1921, 1920
809 PACIFIC AVE	2020, 2017, 2014, 2010, 2006, 2004, 2003, 2001, 2000, 1999, 1996, 1995, 1992, 1991, 1990, 1986, 1985, 1981, 1980, 1976, 1975, 1972, 1971, 1970, 1969, 1967, 1966, 1965, 1964, 1963, 1962, 1961, 1960, 1958, 1957, 1956, 1955, 1954, 1952, 1951, 1950, 1949, 1948, 1947, 1946, 1945, 1944, 1942, 1940, 1939, 1938, 1937, 1936, 1935, 1934, 1933, 1932, 1931, 1930, 1929, 1928, 1927, 1926, 1925, 1924, 1923, 1921, 1920
809 PACIFIC AVE	2020, 2017, 2010, 2006, 2005, 2004, 2003, 2001, 2000, 1999, 1996, 1995, 1992, 1991, 1990, 1986, 1985, 1981, 1980, 1976, 1975, 1972, 1971, 1970, 1969, 1967, 1966, 1965, 1964, 1963, 1962, 1961, 1960, 1958, 1957, 1956, 1955, 1954, 1952, 1951, 1950, 1949, 1948, 1947, 1946, 1945, 1944, 1942, 1940, 1939, 1938, 1937, 1936, 1935, 1934, 1933, 1932, 1931, 1930, 1929, 1928, 1927, 1926, 1925, 1924, 1923, 1921, 1920

FINDINGS

Address Researched	Address Not Identified in Research Source
809 PACIFIC AVE	2020, 2017, 2014, 2006, 2005, 2004, 2003, 2001, 2000, 1999, 1996, 1995, 1992, 1991, 1990, 1986, 1985, 1981, 1980, 1976, 1975, 1972, 1971, 1970, 1969, 1967, 1966, 1965, 1964, 1963, 1962, 1961, 1960, 1958, 1957, 1956, 1955, 1954, 1952, 1951, 1950, 1949, 1948, 1947, 1946, 1945, 1944, 1942, 1940, 1939, 1938, 1937, 1936, 1935, 1934, 1933, 1932, 1931, 1930, 1929, 1928, 1927, 1926, 1925, 1924, 1923, 1921, 1920
809 PACIFIC AVE	2017, 2014, 2010, 2006, 2005, 2004, 2003, 2001, 2000, 1999, 1996, 1995, 1992, 1991, 1990, 1986, 1985, 1981, 1980, 1976, 1975, 1972, 1971, 1970, 1969, 1967, 1966, 1965, 1964, 1963, 1962, 1961, 1960, 1958, 1957, 1956, 1955, 1954, 1952, 1951, 1950, 1949, 1948, 1947, 1946, 1945, 1944, 1942, 1940, 1939, 1938, 1937, 1936, 1935, 1934, 1933, 1932, 1931, 1930, 1929, 1928, 1927, 1926, 1925, 1924, 1923, 1921, 1920
809 PACIFIC AVE	2020, 2017, 2014, 2010, 2006, 2005, 2004, 2003, 2001, 2000, 1999, 1996, 1995, 1992, 1990, 1986, 1985, 1981, 1980, 1976, 1975, 1972, 1971, 1970, 1969, 1967, 1966, 1965, 1964, 1963, 1962, 1961, 1960, 1958, 1957, 1956, 1955, 1954, 1952, 1951, 1950, 1949, 1948, 1947, 1946, 1945, 1944, 1942, 1940, 1939, 1938, 1937, 1936, 1935, 1934, 1933, 1932, 1931, 1930, 1929, 1928, 1927, 1926, 1925, 1924, 1923, 1921, 1920
809 PACIFIC AVE	2020, 2017, 2014, 2010, 2006, 2005, 2004, 2003, 2001, 2000, 1999, 1996, 1995, 1992, 1991, 1990, 1986, 1985, 1981, 1980, 1976, 1972, 1971, 1970, 1969, 1967, 1966, 1965, 1964, 1963, 1962, 1961, 1960, 1958, 1957, 1956, 1955, 1954, 1952, 1951, 1950, 1949, 1948, 1947, 1946, 1945, 1944, 1942, 1940, 1939, 1938, 1937, 1936, 1935, 1934, 1933, 1932, 1931, 1930, 1929, 1928, 1927, 1926, 1925, 1924, 1923, 1921, 1920
810 MAIN	2020, 2017, 2014, 2010, 2006, 2005, 2004, 2003, 2001, 1999, 1996, 1995, 1992, 1991, 1990, 1986, 1985, 1981, 1980, 1976, 1975, 1972, 1971, 1970, 1969, 1967, 1966, 1965, 1964, 1963, 1962, 1961, 1960, 1958, 1957, 1956, 1955, 1954, 1952, 1951, 1950, 1949, 1948, 1947, 1946, 1945, 1944, 1942, 1940, 1939, 1938, 1937, 1936, 1935, 1934, 1933, 1932, 1931, 1930, 1929, 1928, 1927, 1926, 1925, 1924, 1923, 1921, 1920
810 MAIN	2020, 2017, 2014, 2010, 2006, 2005, 2004, 2003, 2001, 2000, 1999, 1996, 1995, 1992, 1991, 1990, 1986, 1985, 1981, 1980, 1976, 1975, 1972, 1971, 1970, 1969, 1967, 1966, 1965, 1964, 1963, 1962, 1961, 1960, 1958, 1957, 1956, 1955, 1954, 1952, 1951, 1950, 1949, 1948, 1947, 1946, 1945, 1944, 1942, 1940, 1939, 1938, 1937, 1935, 1934, 1933, 1932, 1931, 1930, 1929, 1928, 1927, 1926, 1925, 1924, 1923, 1921, 1920
810 MAIN ST	2020, 2017, 2014, 2010, 2006, 2005, 2004, 2003, 2001, 2000, 1999, 1996, 1995, 1992, 1991, 1990, 1986, 1985, 1981, 1980, 1976, 1975, 1972, 1971, 1970, 1969, 1967, 1966, 1965, 1964, 1963, 1961, 1960, 1958, 1957, 1956, 1955, 1954, 1952, 1951, 1950, 1949, 1948, 1947, 1946, 1945, 1944, 1942, 1940, 1939, 1938, 1937, 1936, 1935, 1934, 1933, 1932, 1931, 1930, 1929, 1928, 1927, 1926, 1925, 1924, 1923, 1921, 1920
810 MAIN ST	2020, 2017, 2014, 2010, 2006, 2005, 2004, 2003, 2001, 2000, 1999, 1996, 1995, 1992, 1991, 1990, 1986, 1985, 1981, 1980, 1976, 1975, 1972, 1971, 1970, 1969, 1967, 1966, 1965, 1964, 1963, 1962, 1961, 1960, 1957, 1956, 1955, 1954, 1952, 1951, 1950, 1949, 1948, 1947, 1946, 1945, 1944, 1942, 1940, 1939, 1938, 1937, 1936, 1935, 1934, 1933, 1932, 1931, 1930, 1929, 1928, 1927, 1926, 1925, 1924, 1923, 1921, 1920
810 MAIN ST	2020, 2017, 2014, 2010, 2006, 2005, 2004, 2003, 2001, 2000, 1999, 1996, 1995, 1992, 1990, 1986, 1985, 1981, 1980, 1976, 1975, 1972, 1971, 1970, 1969, 1967, 1966, 1965, 1964, 1963, 1962, 1961, 1960, 1958, 1957, 1956, 1955, 1954, 1952, 1951, 1950, 1949, 1948, 1947, 1946, 1945, 1944, 1942, 1940, 1939, 1938, 1937, 1936, 1935, 1934, 1933, 1932, 1931, 1930, 1929, 1928, 1927, 1926, 1925, 1924, 1923, 1921, 1920

FINDINGS

Address Researched	Address Not Identified in Research Source
810 MAIN ST	2020, 2017, 2014, 2010, 2006, 2005, 2004, 2003, 2001, 2000, 1999, 1996, 1995, 1992, 1991, 1990, 1986, 1981, 1980, 1976, 1975, 1972, 1971, 1970, 1969, 1967, 1966, 1965, 1964, 1963, 1962, 1961, 1960, 1958, 1957, 1956, 1955, 1954, 1952, 1951, 1950, 1949, 1948, 1947, 1946, 1945, 1944, 1942, 1940, 1939, 1938, 1937, 1936, 1935, 1934, 1933, 1932, 1931, 1930, 1929, 1928, 1927, 1926, 1925, 1924, 1923, 1921, 1920
810 MAIN ST	2020, 2017, 2014, 2010, 2006, 2005, 2004, 2003, 2001, 2000, 1999, 1996, 1992, 1991, 1990, 1986, 1985, 1981, 1980, 1976, 1975, 1972, 1971, 1970, 1969, 1967, 1966, 1965, 1964, 1963, 1962, 1961, 1960, 1958, 1957, 1956, 1955, 1954, 1952, 1951, 1950, 1949, 1948, 1947, 1946, 1945, 1944, 1942, 1940, 1939, 1938, 1937, 1936, 1935, 1934, 1933, 1932, 1931, 1930, 1929, 1928, 1927, 1926, 1925, 1924, 1923, 1921, 1920
810 MAIN ST	2020, 2017, 2014, 2010, 2006, 2005, 2004, 2003, 2001, 2000, 1999, 1996, 1995, 1991, 1990, 1986, 1985, 1981, 1980, 1976, 1975, 1972, 1971, 1970, 1969, 1967, 1966, 1965, 1964, 1963, 1962, 1961, 1960, 1958, 1957, 1956, 1955, 1954, 1952, 1951, 1950, 1949, 1948, 1947, 1946, 1945, 1944, 1942, 1940, 1939, 1938, 1937, 1936, 1935, 1934, 1933, 1932, 1931, 1930, 1929, 1928, 1927, 1926, 1925, 1924, 1923, 1921, 1920
811 HAMPTON DR	2020, 2017, 2014, 2010, 2006, 2005, 2004, 2003, 2001, 2000, 1999, 1996, 1992, 1991, 1990, 1986, 1985, 1981, 1980, 1976, 1975, 1972, 1971, 1970, 1969, 1967, 1966, 1965, 1964, 1963, 1962, 1961, 1960, 1958, 1957, 1956, 1955, 1954, 1952, 1951, 1950, 1949, 1948, 1947, 1946, 1945, 1944, 1942, 1940, 1939, 1938, 1937, 1936, 1935, 1934, 1933, 1932, 1931, 1930, 1929, 1928, 1927, 1926, 1925, 1924, 1923, 1921, 1920
811 HAMPTON DR	2020, 2017, 2014, 2010, 2006, 2005, 2004, 2003, 2001, 2000, 1999, 1996, 1995, 1992, 1991, 1990, 1986, 1981, 1980, 1976, 1975, 1972, 1971, 1970, 1969, 1967, 1966, 1965, 1964, 1963, 1962, 1961, 1960, 1958, 1957, 1956, 1955, 1954, 1952, 1951, 1950, 1949, 1948, 1947, 1946, 1945, 1944, 1942, 1940, 1939, 1938, 1937, 1936, 1935, 1934, 1933, 1932, 1931, 1930, 1929, 1928, 1927, 1926, 1925, 1924, 1923, 1921, 1920
811 HAMPTON DR	2020, 2017, 2014, 2010, 2006, 2005, 2004, 2003, 2001, 2000, 1999, 1996, 1995, 1992, 1991, 1990, 1986, 1985, 1981, 1980, 1976, 1972, 1971, 1970, 1969, 1967, 1966, 1965, 1964, 1963, 1962, 1961, 1960, 1958, 1957, 1956, 1955, 1954, 1952, 1951, 1950, 1949, 1948, 1947, 1946, 1945, 1944, 1942, 1940, 1939, 1938, 1937, 1936, 1935, 1934, 1933, 1932, 1931, 1930, 1929, 1928, 1927, 1926, 1925, 1924, 1923, 1921, 1920
811 HAMPTON DR	2020, 2017, 2014, 2010, 2006, 2005, 2004, 2003, 2001, 2000, 1999, 1996, 1995, 1992, 1991, 1990, 1986, 1985, 1981, 1976, 1975, 1972, 1971, 1970, 1969, 1967, 1966, 1965, 1964, 1963, 1962, 1961, 1960, 1958, 1957, 1956, 1955, 1954, 1952, 1951, 1950, 1949, 1948, 1947, 1946, 1945, 1944, 1942, 1940, 1939, 1938, 1937, 1936, 1935, 1934, 1933, 1932, 1931, 1930, 1929, 1928, 1927, 1926, 1925, 1924, 1923, 1921, 1920
811 HAMPTON DR	2020, 2017, 2014, 2010, 2006, 2005, 2004, 2003, 2001, 1999, 1996, 1995, 1992, 1991, 1990, 1986, 1985, 1981, 1980, 1976, 1975, 1972, 1971, 1970, 1969, 1967, 1966, 1965, 1964, 1963, 1962, 1961, 1960, 1958, 1957, 1956, 1955, 1954, 1952, 1951, 1950, 1949, 1948, 1947, 1946, 1945, 1944, 1942, 1940, 1939, 1938, 1937, 1936, 1935, 1934, 1933, 1932, 1931, 1930, 1929, 1928, 1927, 1926, 1925, 1924, 1923, 1921, 1920

FINDINGS

Address Researched	Address Not Identified in Research Source
811 HAMPTON DR	2020, 2017, 2014, 2010, 2006, 2004, 2003, 2001, 2000, 1999, 1996, 1995, 1992, 1991, 1990, 1986, 1985, 1981, 1980, 1976, 1975, 1972, 1971, 1970, 1969, 1967, 1966, 1965, 1964, 1963, 1962, 1961, 1960, 1958, 1957, 1956, 1955, 1954, 1952, 1951, 1950, 1949, 1948, 1947, 1946, 1945, 1944, 1942, 1940, 1939, 1938, 1937, 1936, 1935, 1934, 1933, 1932, 1931, 1930, 1929, 1928, 1927, 1926, 1925, 1924, 1923, 1921, 1920
811 MAIN ST	2020, 2017, 2014, 2010, 2006, 2005, 2004, 2003, 2001, 2000, 1999, 1996, 1995, 1992, 1991, 1990, 1986, 1985, 1981, 1980, 1975, 1972, 1971, 1970, 1969, 1967, 1966, 1965, 1964, 1963, 1962, 1961, 1960, 1958, 1957, 1956, 1955, 1954, 1952, 1951, 1950, 1949, 1948, 1947, 1946, 1945, 1944, 1942, 1940, 1939, 1938, 1937, 1936, 1935, 1934, 1933, 1932, 1931, 1930, 1929, 1928, 1927, 1926, 1925, 1924, 1923, 1921, 1920
812 1/2 4TH AVE	2020, 2017, 2014, 2010, 2006, 2005, 2004, 2003, 2001, 2000, 1999, 1996, 1995, 1992, 1991, 1990, 1986, 1985, 1981, 1980, 1976, 1975, 1972, 1971, 1970, 1969, 1967, 1966, 1965, 1964, 1963, 1962, 1961, 1960, 1957, 1956, 1955, 1954, 1952, 1951, 1950, 1949, 1948, 1947, 1946, 1945, 1944, 1942, 1940, 1939, 1938, 1937, 1936, 1935, 1934, 1933, 1932, 1931, 1930, 1929, 1928, 1927, 1926, 1925, 1924, 1923, 1921, 1920
812 1/4 4TH AVE	2020, 2017, 2014, 2010, 2006, 2005, 2004, 2003, 2001, 2000, 1999, 1996, 1995, 1992, 1991, 1990, 1986, 1985, 1981, 1980, 1976, 1975, 1972, 1971, 1970, 1969, 1967, 1966, 1965, 1964, 1963, 1962, 1961, 1960, 1957, 1956, 1955, 1954, 1952, 1951, 1950, 1949, 1948, 1947, 1946, 1945, 1944, 1942, 1940, 1939, 1938, 1937, 1936, 1935, 1934, 1933, 1932, 1931, 1930, 1929, 1928, 1927, 1926, 1925, 1924, 1923, 1921, 1920
812 1/4 4TH AVE	2020, 2017, 2014, 2010, 2006, 2005, 2004, 2003, 2001, 2000, 1999, 1996, 1995, 1992, 1991, 1990, 1986, 1985, 1981, 1980, 1976, 1975, 1972, 1971, 1970, 1969, 1967, 1966, 1965, 1964, 1963, 1962, 1961, 1960, 1958, 1957, 1956, 1955, 1954, 1952, 1951, 1950, 1949, 1948, 1947, 1946, 1945, 1944, 1942, 1940, 1939, 1938, 1937, 1936, 1935, 1934, 1933, 1932, 1931, 1930, 1929, 1928, 1927, 1926, 1925, 1924, 1923, 1921, 1920
812 1/4 4TH AVE	2020, 2017, 2014, 2010, 2006, 2005, 2004, 2003, 2001, 2000, 1999, 1996, 1995, 1992, 1991, 1990, 1986, 1985, 1981, 1980, 1976, 1975, 1972, 1971, 1970, 1969, 1967, 1966, 1964, 1963, 1962, 1961, 1960, 1958, 1957, 1956, 1955, 1954, 1952, 1951, 1950, 1949, 1948, 1947, 1946, 1945, 1944, 1942, 1940, 1939, 1938, 1937, 1936, 1935, 1934, 1933, 1932, 1931, 1930, 1929, 1928, 1927, 1926, 1925, 1924, 1923, 1921, 1920
812 4TH AVE	2020, 2017, 2014, 2010, 2006, 2005, 2004, 2003, 2001, 2000, 1999, 1996, 1995, 1992, 1991, 1990, 1986, 1985, 1981, 1980, 1976, 1975, 1972, 1971, 1970, 1969, 1967, 1966, 1964, 1963, 1962, 1961, 1960, 1958, 1957, 1956, 1955, 1954, 1952, 1951, 1950, 1949, 1948, 1947, 1946, 1945, 1944, 1942, 1940, 1939, 1938, 1937, 1936, 1935, 1934, 1933, 1932, 1931, 1930, 1929, 1928, 1927, 1926, 1925, 1924, 1923, 1921, 1920
812 4TH AVE	2020, 2017, 2014, 2010, 2006, 2005, 2004, 2003, 2001, 2000, 1999, 1996, 1995, 1992, 1991, 1990, 1986, 1985, 1981, 1980, 1976, 1975, 1972, 1971, 1970, 1969, 1967, 1966, 1965, 1964, 1963, 1961, 1960, 1958, 1957, 1956, 1955, 1954, 1952, 1951, 1950, 1949, 1948, 1947, 1946, 1945, 1944, 1942, 1940, 1939, 1938, 1937, 1936, 1935, 1934, 1933, 1932, 1931, 1930, 1929, 1928, 1927, 1926, 1925, 1924, 1923, 1921, 1920
812 HAMPTON DR	2020, 2017, 2014, 2010, 2006, 2005, 2004, 2003, 2001, 2000, 1999, 1996, 1995, 1992, 1991, 1990, 1986, 1985, 1981, 1980, 1976, 1975, 1972, 1971, 1969, 1967, 1966, 1965, 1964, 1963, 1962, 1961, 1960, 1958, 1957, 1956, 1955, 1954, 1952, 1951, 1950, 1949, 1948, 1947, 1946, 1945, 1944, 1942, 1940, 1939, 1938, 1937, 1936, 1935, 1934, 1933, 1932, 1931, 1930, 1929, 1928, 1927, 1926, 1925, 1924, 1923, 1921, 1920

FINDINGS

Address Researched	Address Not Identified in Research Source
812 HAMPTON DR	2020, 2017, 2014, 2010, 2006, 2005, 2004, 2003, 2001, 2000, 1999, 1996, 1995, 1992, 1991, 1990, 1986, 1981, 1980, 1976, 1975, 1972, 1971, 1970, 1969, 1967, 1966, 1965, 1964, 1963, 1962, 1961, 1960, 1958, 1957, 1956, 1955, 1954, 1952, 1951, 1950, 1949, 1948, 1947, 1946, 1945, 1944, 1942, 1940, 1939, 1938, 1937, 1936, 1935, 1934, 1933, 1932, 1931, 1930, 1929, 1928, 1927, 1926, 1925, 1924, 1923, 1921, 1920
812 HAMPTON DR	2020, 2017, 2014, 2010, 2006, 2005, 2004, 2003, 2001, 2000, 1999, 1996, 1995, 1992, 1990, 1986, 1985, 1981, 1980, 1976, 1975, 1972, 1971, 1970, 1969, 1967, 1966, 1965, 1964, 1963, 1962, 1961, 1960, 1958, 1957, 1956, 1955, 1954, 1952, 1951, 1950, 1949, 1948, 1947, 1946, 1945, 1944, 1942, 1940, 1939, 1938, 1937, 1936, 1935, 1934, 1933, 1932, 1931, 1930, 1929, 1928, 1927, 1926, 1925, 1924, 1923, 1921, 1920
812 HAMPTON DR	2020, 2017, 2014, 2010, 2006, 2005, 2004, 2003, 2001, 1999, 1996, 1995, 1992, 1991, 1990, 1986, 1985, 1981, 1980, 1976, 1975, 1972, 1971, 1970, 1969, 1967, 1966, 1965, 1964, 1963, 1962, 1961, 1960, 1958, 1957, 1956, 1955, 1954, 1952, 1951, 1950, 1949, 1948, 1947, 1946, 1945, 1944, 1942, 1940, 1939, 1938, 1937, 1936, 1935, 1934, 1933, 1932, 1931, 1930, 1929, 1928, 1927, 1926, 1925, 1924, 1923, 1921, 1920
812 MAIN	2020, 2017, 2014, 2010, 2006, 2005, 2004, 2003, 2001, 1999, 1996, 1995, 1992, 1991, 1990, 1986, 1985, 1981, 1980, 1976, 1975, 1972, 1971, 1970, 1969, 1967, 1966, 1965, 1964, 1963, 1962, 1961, 1960, 1958, 1957, 1956, 1955, 1954, 1952, 1951, 1950, 1949, 1948, 1947, 1946, 1945, 1944, 1942, 1940, 1939, 1938, 1937, 1936, 1935, 1934, 1933, 1932, 1931, 1930, 1929, 1928, 1927, 1926, 1925, 1924, 1923, 1921, 1920
812 MAIN ST	2020, 2017, 2014, 2010, 2006, 2004, 2003, 2001, 2000, 1999, 1996, 1995, 1992, 1991, 1990, 1986, 1985, 1981, 1980, 1976, 1975, 1972, 1971, 1970, 1969, 1967, 1966, 1965, 1964, 1963, 1962, 1961, 1960, 1958, 1957, 1956, 1955, 1954, 1952, 1951, 1950, 1949, 1948, 1947, 1946, 1945, 1944, 1942, 1940, 1939, 1938, 1937, 1936, 1935, 1934, 1933, 1932, 1931, 1930, 1929, 1928, 1927, 1926, 1925, 1924, 1923, 1921, 1920
812 MAIN ST	2020, 2017, 2014, 2010, 2005, 2004, 2003, 2001, 2000, 1999, 1996, 1995, 1992, 1991, 1990, 1986, 1985, 1981, 1980, 1976, 1975, 1972, 1971, 1970, 1969, 1967, 1966, 1965, 1964, 1963, 1962, 1961, 1960, 1958, 1957, 1956, 1955, 1954, 1952, 1951, 1950, 1949, 1948, 1947, 1946, 1945, 1944, 1942, 1940, 1939, 1938, 1937, 1936, 1935, 1934, 1933, 1932, 1931, 1930, 1929, 1928, 1927, 1926, 1925, 1924, 1923, 1921, 1920
812 MAIN ST	2017, 2014, 2010, 2006, 2005, 2004, 2003, 2001, 2000, 1999, 1996, 1995, 1992, 1991, 1990, 1986, 1985, 1981, 1980, 1976, 1975, 1972, 1971, 1970, 1969, 1967, 1966, 1965, 1964, 1963, 1962, 1961, 1960, 1958, 1957, 1956, 1955, 1954, 1952, 1951, 1950, 1949, 1948, 1947, 1946, 1945, 1944, 1942, 1940, 1939, 1938, 1937, 1936, 1935, 1934, 1933, 1932, 1931, 1930, 1929, 1928, 1927, 1926, 1925, 1924, 1923, 1921, 1920
812 MAIN ST	2020, 2017, 2014, 2010, 2006, 2005, 2004, 2003, 2001, 2000, 1999, 1996, 1992, 1991, 1990, 1986, 1985, 1981, 1980, 1976, 1975, 1972, 1971, 1970, 1969, 1967, 1966, 1965, 1964, 1963, 1962, 1961, 1960, 1958, 1957, 1956, 1955, 1954, 1952, 1951, 1950, 1949, 1948, 1947, 1946, 1945, 1944, 1942, 1940, 1939, 1938, 1937, 1936, 1935, 1934, 1933, 1932, 1931, 1930, 1929, 1928, 1927, 1926, 1925, 1924, 1923, 1921, 1920
812 MAIN ST	2020, 2017, 2014, 2010, 2006, 2005, 2004, 2003, 2001, 2000, 1999, 1996, 1995, 1991, 1990, 1986, 1985, 1981, 1980, 1976, 1975, 1972, 1971, 1970, 1969, 1967, 1966, 1965, 1964, 1963, 1962, 1961, 1960, 1958, 1957, 1956, 1955, 1954, 1952, 1951, 1950, 1949, 1948, 1947, 1946, 1945, 1944, 1942, 1940, 1939, 1938, 1937, 1936, 1935, 1934, 1933, 1932, 1931, 1930, 1929, 1928, 1927, 1926, 1925, 1924, 1923, 1921, 1920

FINDINGS

Address Researched	Address Not Identified in Research Source
814 HAMPTON DR	2020, 2017, 2014, 2010, 2006, 2005, 2004, 2003, 2001, 2000, 1999, 1996, 1995, 1992, 1991, 1990, 1986, 1981, 1980, 1976, 1975, 1972, 1971, 1970, 1969, 1967, 1966, 1965, 1964, 1963, 1962, 1961, 1960, 1958, 1957, 1956, 1955, 1954, 1952, 1951, 1950, 1949, 1948, 1947, 1946, 1945, 1944, 1942, 1940, 1939, 1938, 1937, 1936, 1935, 1934, 1933, 1932, 1931, 1930, 1929, 1928, 1927, 1926, 1925, 1924, 1923, 1921, 1920
814 HAMPTON DR	2020, 2017, 2014, 2010, 2006, 2005, 2004, 2003, 2001, 2000, 1999, 1996, 1995, 1992, 1991, 1990, 1986, 1985, 1981, 1980, 1976, 1975, 1972, 1971, 1969, 1967, 1966, 1965, 1964, 1963, 1962, 1961, 1960, 1958, 1957, 1956, 1955, 1954, 1952, 1951, 1950, 1949, 1948, 1947, 1946, 1945, 1944, 1942, 1940, 1939, 1938, 1937, 1936, 1935, 1934, 1933, 1932, 1931, 1930, 1929, 1928, 1927, 1926, 1925, 1924, 1923, 1921, 1920
814 HAMPTON DR	2020, 2017, 2014, 2010, 2006, 2005, 2004, 2003, 2001, 2000, 1999, 1996, 1995, 1992, 1991, 1990, 1986, 1985, 1981, 1976, 1975, 1972, 1971, 1970, 1969, 1967, 1966, 1965, 1964, 1963, 1962, 1961, 1960, 1958, 1957, 1956, 1955, 1954, 1952, 1951, 1950, 1949, 1948, 1947, 1946, 1945, 1944, 1942, 1940, 1939, 1938, 1937, 1936, 1935, 1934, 1933, 1932, 1931, 1930, 1929, 1928, 1927, 1926, 1925, 1924, 1923, 1921, 1920
814 HAMPTON DR	2020, 2017, 2014, 2010, 2006, 2005, 2004, 2003, 2001, 2000, 1999, 1996, 1995, 1992, 1991, 1990, 1986, 1985, 1981, 1980, 1976, 1972, 1971, 1970, 1969, 1967, 1966, 1965, 1964, 1963, 1962, 1961, 1960, 1958, 1957, 1956, 1955, 1954, 1952, 1951, 1950, 1949, 1948, 1947, 1946, 1945, 1944, 1942, 1940, 1939, 1938, 1937, 1936, 1935, 1934, 1933, 1932, 1931, 1930, 1929, 1928, 1927, 1926, 1925, 1924, 1923, 1921, 1920
814 HAMPTON DR	2020, 2017, 2014, 2010, 2006, 2005, 2004, 2003, 2001, 1999, 1996, 1995, 1992, 1991, 1990, 1986, 1985, 1981, 1980, 1976, 1975, 1972, 1971, 1970, 1969, 1967, 1966, 1965, 1964, 1963, 1962, 1961, 1960, 1958, 1957, 1956, 1955, 1954, 1952, 1951, 1950, 1949, 1948, 1947, 1946, 1945, 1944, 1942, 1940, 1939, 1938, 1937, 1936, 1935, 1934, 1933, 1932, 1931, 1930, 1929, 1928, 1927, 1926, 1925, 1924, 1923, 1921, 1920
814 PACIFIC AVE	2020, 2017, 2014, 2010, 2006, 2005, 2004, 2003, 2001, 1999, 1996, 1995, 1992, 1991, 1990, 1986, 1985, 1981, 1980, 1976, 1975, 1972, 1971, 1970, 1969, 1967, 1966, 1965, 1964, 1963, 1962, 1961, 1960, 1958, 1957, 1956, 1955, 1954, 1952, 1951, 1950, 1949, 1948, 1947, 1946, 1945, 1944, 1942, 1940, 1939, 1938, 1937, 1936, 1935, 1934, 1933, 1932, 1931, 1930, 1929, 1928, 1927, 1926, 1925, 1924, 1923, 1921, 1920
814 PACIFIC AVE	2020, 2017, 2014, 2010, 2006, 2004, 2003, 2001, 2000, 1999, 1996, 1995, 1992, 1991, 1990, 1986, 1985, 1981, 1980, 1976, 1975, 1972, 1971, 1970, 1969, 1967, 1966, 1965, 1964, 1963, 1962, 1961, 1960, 1958, 1957, 1956, 1955, 1954, 1952, 1951, 1950, 1949, 1948, 1947, 1946, 1945, 1944, 1942, 1940, 1939, 1938, 1937, 1936, 1935, 1934, 1933, 1932, 1931, 1930, 1929, 1928, 1927, 1926, 1925, 1924, 1923, 1921, 1920
814 PACIFIC AVE	2020, 2017, 2014, 2010, 2005, 2004, 2003, 2001, 2000, 1999, 1996, 1995, 1992, 1991, 1990, 1986, 1985, 1981, 1980, 1976, 1975, 1972, 1971, 1970, 1969, 1967, 1966, 1965, 1964, 1963, 1962, 1961, 1960, 1958, 1957, 1956, 1955, 1954, 1952, 1951, 1950, 1949, 1948, 1947, 1946, 1945, 1944, 1942, 1940, 1939, 1938, 1937, 1936, 1935, 1934, 1933, 1932, 1931, 1930, 1929, 1928, 1927, 1926, 1925, 1924, 1923, 1921, 1920
814 PACIFIC AVE	2017, 2014, 2010, 2006, 2005, 2004, 2003, 2001, 2000, 1999, 1996, 1995, 1992, 1991, 1990, 1986, 1985, 1981, 1980, 1976, 1975, 1972, 1971, 1970, 1969, 1967, 1966, 1965, 1964, 1963, 1962, 1961, 1960, 1958, 1957, 1956, 1955, 1954, 1952, 1951, 1950, 1949, 1948, 1947, 1946, 1945, 1944, 1942, 1940, 1939, 1938, 1937, 1936, 1935, 1934, 1933, 1932, 1931, 1930, 1929, 1928, 1927, 1926, 1925, 1924, 1923, 1921, 1920

FINDINGS

Address Researched	Address Not Identified in Research Source
814 PACIFIC AVE	2020, 2017, 2014, 2006, 2005, 2004, 2003, 2001, 2000, 1999, 1996, 1995, 1992, 1991, 1990, 1986, 1985, 1981, 1980, 1976, 1975, 1972, 1971, 1970, 1969, 1967, 1966, 1965, 1964, 1963, 1962, 1961, 1960, 1958, 1957, 1956, 1955, 1954, 1952, 1951, 1950, 1949, 1948, 1947, 1946, 1945, 1944, 1942, 1940, 1939, 1938, 1937, 1936, 1935, 1934, 1933, 1932, 1931, 1930, 1929, 1928, 1927, 1926, 1925, 1924, 1923, 1921, 1920
814 PACIFIC AVE	2020, 2017, 2010, 2006, 2005, 2004, 2003, 2001, 2000, 1999, 1996, 1995, 1992, 1991, 1990, 1986, 1985, 1981, 1980, 1976, 1975, 1972, 1971, 1970, 1969, 1967, 1966, 1965, 1964, 1963, 1962, 1961, 1960, 1958, 1957, 1956, 1955, 1954, 1952, 1951, 1950, 1949, 1948, 1947, 1946, 1945, 1944, 1942, 1940, 1939, 1938, 1937, 1936, 1935, 1934, 1933, 1932, 1931, 1930, 1929, 1928, 1927, 1926, 1925, 1924, 1923, 1921, 1920
814 PACIFIC AVE	2020, 2017, 2014, 2010, 2006, 2005, 2004, 2003, 2001, 2000, 1999, 1996, 1995, 1992, 1991, 1990, 1986, 1985, 1981, 1980, 1976, 1975, 1972, 1971, 1970, 1969, 1967, 1966, 1964, 1963, 1962, 1961, 1960, 1958, 1957, 1956, 1955, 1954, 1952, 1951, 1950, 1949, 1948, 1947, 1946, 1945, 1944, 1942, 1940, 1939, 1938, 1937, 1936, 1935, 1934, 1933, 1932, 1931, 1930, 1929, 1928, 1927, 1926, 1925, 1924, 1923, 1921, 1920
814 PACIFIC AVE	2020, 2017, 2014, 2010, 2006, 2005, 2004, 2003, 2001, 2000, 1999, 1996, 1992, 1991, 1990, 1986, 1985, 1981, 1980, 1976, 1975, 1972, 1971, 1970, 1969, 1967, 1966, 1965, 1964, 1963, 1962, 1961, 1960, 1958, 1957, 1956, 1955, 1954, 1952, 1951, 1950, 1949, 1948, 1947, 1946, 1945, 1944, 1942, 1940, 1939, 1938, 1937, 1936, 1935, 1934, 1933, 1932, 1931, 1930, 1929, 1928, 1927, 1926, 1925, 1924, 1923, 1921, 1920
815 4TH AVE	2020, 2017, 2014, 2010, 2006, 2005, 2004, 2003, 2001, 2000, 1999, 1996, 1992, 1991, 1990, 1986, 1985, 1981, 1980, 1976, 1975, 1972, 1971, 1970, 1969, 1967, 1966, 1965, 1964, 1963, 1962, 1961, 1960, 1958, 1957, 1956, 1955, 1954, 1952, 1951, 1950, 1949, 1948, 1947, 1946, 1945, 1944, 1942, 1940, 1939, 1938, 1937, 1936, 1935, 1934, 1933, 1932, 1931, 1930, 1929, 1928, 1927, 1926, 1925, 1924, 1923, 1921, 1920
815 4TH AVE	2020, 2017, 2014, 2010, 2006, 2005, 2004, 2003, 2001, 2000, 1999, 1996, 1995, 1991, 1990, 1986, 1985, 1981, 1980, 1976, 1975, 1972, 1971, 1970, 1969, 1967, 1966, 1965, 1964, 1963, 1962, 1961, 1960, 1958, 1957, 1956, 1955, 1954, 1952, 1951, 1950, 1949, 1948, 1947, 1946, 1945, 1944, 1942, 1940, 1939, 1938, 1937, 1936, 1935, 1934, 1933, 1932, 1931, 1930, 1929, 1928, 1927, 1926, 1925, 1924, 1923, 1921, 1920
815 4TH AVE	2020, 2017, 2014, 2010, 2006, 2005, 2004, 2003, 2001, 2000, 1999, 1996, 1995, 1992, 1991, 1990, 1986, 1981, 1980, 1976, 1975, 1972, 1971, 1970, 1969, 1967, 1966, 1965, 1964, 1963, 1962, 1961, 1960, 1958, 1957, 1956, 1955, 1954, 1952, 1951, 1950, 1949, 1948, 1947, 1946, 1945, 1944, 1942, 1940, 1939, 1938, 1937, 1936, 1935, 1934, 1933, 1932, 1931, 1930, 1929, 1928, 1927, 1926, 1925, 1924, 1923, 1921, 1920
815 4TH AVE	2020, 2017, 2014, 2010, 2006, 2005, 2004, 2003, 2001, 2000, 1999, 1996, 1995, 1992, 1990, 1986, 1985, 1981, 1980, 1976, 1975, 1972, 1971, 1970, 1969, 1967, 1966, 1965, 1964, 1963, 1962, 1961, 1960, 1958, 1957, 1956, 1955, 1954, 1952, 1951, 1950, 1949, 1948, 1947, 1946, 1945, 1944, 1942, 1940, 1939, 1938, 1937, 1936, 1935, 1934, 1933, 1932, 1931, 1930, 1929, 1928, 1927, 1926, 1925, 1924, 1923, 1921, 1920
815 4TH AVE	2020, 2017, 2014, 2010, 2006, 2005, 2004, 2003, 2001, 2000, 1999, 1996, 1995, 1992, 1991, 1990, 1986, 1985, 1981, 1980, 1976, 1975, 1972, 1971, 1970, 1969, 1967, 1966, 1964, 1963, 1962, 1961, 1960, 1958, 1957, 1956, 1955, 1954, 1952, 1951, 1950, 1949, 1948, 1947, 1946, 1945, 1944, 1942, 1940, 1939, 1938, 1937, 1936, 1935, 1934, 1933, 1932, 1931, 1930, 1929, 1928, 1927, 1926, 1925, 1924, 1923, 1921, 1920

FINDINGS

Address Researched	Address Not Identified in Research Source
815 4TH AVE	2020, 2017, 2014, 2006, 2005, 2004, 2003, 2001, 2000, 1999, 1996, 1995, 1992, 1991, 1990, 1986, 1985, 1981, 1980, 1976, 1975, 1972, 1971, 1970, 1969, 1967, 1966, 1965, 1964, 1963, 1962, 1961, 1960, 1958, 1957, 1956, 1955, 1954, 1952, 1951, 1950, 1949, 1948, 1947, 1946, 1945, 1944, 1942, 1940, 1939, 1938, 1937, 1936, 1935, 1934, 1933, 1932, 1931, 1930, 1929, 1928, 1927, 1926, 1925, 1924, 1923, 1921, 1920
815 4TH AVE	2020, 2017, 2014, 2010, 2005, 2004, 2003, 2001, 2000, 1999, 1996, 1995, 1992, 1991, 1990, 1986, 1985, 1981, 1980, 1976, 1975, 1972, 1971, 1970, 1969, 1967, 1966, 1965, 1964, 1963, 1962, 1961, 1960, 1958, 1957, 1956, 1955, 1954, 1952, 1951, 1950, 1949, 1948, 1947, 1946, 1945, 1944, 1942, 1940, 1939, 1938, 1937, 1936, 1935, 1934, 1933, 1932, 1931, 1930, 1929, 1928, 1927, 1926, 1925, 1924, 1923, 1921, 1920
815 4TH AVE	2017, 2014, 2010, 2006, 2005, 2004, 2003, 2001, 2000, 1999, 1996, 1995, 1992, 1991, 1990, 1986, 1985, 1981, 1980, 1976, 1975, 1972, 1971, 1970, 1969, 1967, 1966, 1965, 1964, 1963, 1962, 1961, 1960, 1958, 1957, 1956, 1955, 1954, 1952, 1951, 1950, 1949, 1948, 1947, 1946, 1945, 1944, 1942, 1940, 1939, 1938, 1937, 1936, 1935, 1934, 1933, 1932, 1931, 1930, 1929, 1928, 1927, 1926, 1925, 1924, 1923, 1921, 1920
815 4TH AVE	2020, 2017, 2010, 2006, 2005, 2004, 2003, 2001, 2000, 1999, 1996, 1995, 1992, 1991, 1990, 1986, 1985, 1981, 1980, 1976, 1975, 1972, 1971, 1970, 1969, 1967, 1966, 1965, 1964, 1963, 1962, 1961, 1960, 1958, 1957, 1956, 1955, 1954, 1952, 1951, 1950, 1949, 1948, 1947, 1946, 1945, 1944, 1942, 1940, 1939, 1938, 1937, 1936, 1935, 1934, 1933, 1932, 1931, 1930, 1929, 1928, 1927, 1926, 1925, 1924, 1923, 1921, 1920
815 4TH AVE	2020, 2017, 2014, 2010, 2006, 2005, 2004, 2003, 2001, 1999, 1996, 1995, 1992, 1991, 1990, 1986, 1985, 1981, 1980, 1976, 1975, 1972, 1971, 1970, 1969, 1967, 1966, 1965, 1964, 1963, 1962, 1961, 1960, 1958, 1957, 1956, 1955, 1954, 1952, 1951, 1950, 1949, 1948, 1947, 1946, 1945, 1944, 1942, 1940, 1939, 1938, 1937, 1936, 1935, 1934, 1933, 1932, 1931, 1930, 1929, 1928, 1927, 1926, 1925, 1924, 1923, 1921, 1920
815 4TH AVE	2020, 2017, 2014, 2010, 2006, 2005, 2004, 2003, 2001, 2000, 1999, 1996, 1995, 1992, 1991, 1990, 1986, 1985, 1981, 1980, 1976, 1975, 1972, 1971, 1970, 1969, 1967, 1966, 1965, 1964, 1963, 1962, 1961, 1960, 1958, 1957, 1956, 1955, 1954, 1952, 1951, 1950, 1949, 1948, 1947, 1946, 1945, 1944, 1942, 1940, 1939, 1938, 1937, 1936, 1935, 1934, 1932, 1931, 1930, 1929, 1928, 1927, 1926, 1925, 1924, 1923, 1921, 1920
815 4TH AVE	2020, 2017, 2014, 2010, 2006, 2005, 2004, 2003, 2001, 2000, 1999, 1996, 1995, 1992, 1991, 1990, 1986, 1985, 1981, 1980, 1976, 1975, 1972, 1971, 1970, 1969, 1967, 1966, 1965, 1964, 1963, 1962, 1961, 1960, 1958, 1957, 1956, 1955, 1954, 1952, 1951, 1950, 1949, 1948, 1947, 1946, 1945, 1944, 1942, 1940, 1939, 1938, 1937, 1935, 1934, 1933, 1932, 1931, 1930, 1929, 1928, 1927, 1926, 1925, 1924, 1923, 1921, 1920
815 4TH AVE	2020, 2017, 2014, 2010, 2006, 2005, 2004, 2003, 2001, 2000, 1999, 1996, 1995, 1992, 1991, 1990, 1986, 1985, 1981, 1980, 1976, 1975, 1972, 1971, 1970, 1969, 1967, 1966, 1965, 1964, 1963, 1962, 1961, 1960, 1958, 1957, 1956, 1955, 1954, 1952, 1951, 1950, 1949, 1948, 1947, 1946, 1945, 1944, 1942, 1940, 1939, 1938, 1937, 1936, 1935, 1934, 1933, 1932, 1931, 1930, 1929, 1927, 1926, 1925, 1924, 1923, 1921, 1920

FINDINGS

Address Researched	Address Not Identified in Research Source
815 HAMPTON DR	2020, 2017, 2010, 2006, 2005, 2004, 2003, 2001, 2000, 1999, 1996, 1995, 1992, 1991, 1990, 1986, 1985, 1981, 1980, 1976, 1975, 1972, 1971, 1970, 1969, 1967, 1966, 1965, 1964, 1963, 1962, 1961, 1960, 1958, 1957, 1956, 1955, 1954, 1952, 1951, 1950, 1949, 1948, 1947, 1946, 1945, 1944, 1942, 1940, 1939, 1938, 1937, 1936, 1935, 1934, 1933, 1932, 1931, 1930, 1929, 1928, 1927, 1926, 1925, 1924, 1923, 1921, 1920
815 HAMPTON DR	2017, 2014, 2010, 2006, 2005, 2004, 2003, 2001, 2000, 1999, 1996, 1995, 1992, 1991, 1990, 1986, 1985, 1981, 1980, 1976, 1975, 1972, 1971, 1970, 1969, 1967, 1966, 1965, 1964, 1963, 1962, 1961, 1960, 1958, 1957, 1956, 1955, 1954, 1952, 1951, 1950, 1949, 1948, 1947, 1946, 1945, 1944, 1942, 1940, 1939, 1938, 1937, 1936, 1935, 1934, 1933, 1932, 1931, 1930, 1929, 1928, 1927, 1926, 1925, 1924, 1923, 1921, 1920
815 HAMPTON DR	2020, 2017, 2014, 2006, 2005, 2004, 2003, 2001, 2000, 1999, 1996, 1995, 1992, 1991, 1990, 1986, 1985, 1981, 1980, 1976, 1975, 1972, 1971, 1970, 1969, 1967, 1966, 1965, 1964, 1963, 1962, 1961, 1960, 1958, 1957, 1956, 1955, 1954, 1952, 1951, 1950, 1949, 1948, 1947, 1946, 1945, 1944, 1942, 1940, 1939, 1938, 1937, 1936, 1935, 1934, 1933, 1932, 1931, 1930, 1929, 1928, 1927, 1926, 1925, 1924, 1923, 1921, 1920
815 HAMPTON DR UNIT 2	2017, 2014, 2010, 2006, 2005, 2004, 2003, 2001, 2000, 1999, 1996, 1995, 1992, 1991, 1990, 1986, 1985, 1981, 1980, 1976, 1975, 1972, 1971, 1970, 1969, 1967, 1966, 1965, 1964, 1963, 1962, 1961, 1960, 1958, 1957, 1956, 1955, 1954, 1952, 1951, 1950, 1949, 1948, 1947, 1946, 1945, 1944, 1942, 1940, 1939, 1938, 1937, 1936, 1935, 1934, 1933, 1932, 1931, 1930, 1929, 1928, 1927, 1926, 1925, 1924, 1923, 1921, 1920
815 PACIFIC AVE	2020, 2017, 2014, 2010, 2006, 2005, 2004, 2003, 2001, 2000, 1999, 1996, 1995, 1992, 1991, 1990, 1986, 1985, 1981, 1976, 1975, 1972, 1971, 1970, 1969, 1967, 1966, 1965, 1964, 1963, 1962, 1961, 1960, 1958, 1957, 1956, 1955, 1954, 1952, 1951, 1950, 1949, 1948, 1947, 1946, 1945, 1944, 1942, 1940, 1939, 1938, 1937, 1936, 1935, 1934, 1933, 1932, 1931, 1930, 1929, 1928, 1927, 1926, 1925, 1924, 1923, 1921, 1920
816 PACIFIC AVE	2020, 2017, 2014, 2010, 2006, 2005, 2004, 2003, 2001, 2000, 1999, 1996, 1995, 1992, 1991, 1990, 1986, 1985, 1981, 1976, 1975, 1972, 1971, 1970, 1969, 1967, 1966, 1965, 1964, 1963, 1962, 1961, 1960, 1958, 1957, 1956, 1955, 1954, 1952, 1951, 1950, 1949, 1948, 1947, 1946, 1945, 1944, 1942, 1940, 1939, 1938, 1937, 1936, 1935, 1934, 1933, 1932, 1931, 1930, 1929, 1928, 1927, 1926, 1925, 1924, 1923, 1921, 1920
816 PACIFIC AVE	2020, 2017, 2014, 2010, 2006, 2005, 2004, 2003, 2001, 2000, 1999, 1996, 1995, 1992, 1991, 1990, 1986, 1985, 1981, 1980, 1976, 1972, 1971, 1970, 1969, 1967, 1966, 1965, 1964, 1963, 1962, 1961, 1960, 1958, 1957, 1956, 1955, 1954, 1952, 1951, 1950, 1949, 1948, 1947, 1946, 1945, 1944, 1942, 1940, 1939, 1938, 1937, 1936, 1935, 1934, 1933, 1932, 1931, 1930, 1929, 1928, 1927, 1926, 1925, 1924, 1923, 1921, 1920
816 PACIFIC AVE	2020, 2017, 2014, 2010, 2006, 2005, 2004, 2003, 2001, 2000, 1999, 1996, 1995, 1992, 1990, 1986, 1985, 1981, 1980, 1976, 1975, 1972, 1971, 1970, 1969, 1967, 1966, 1965, 1964, 1963, 1962, 1961, 1960, 1958, 1957, 1956, 1955, 1954, 1952, 1951, 1950, 1949, 1948, 1947, 1946, 1945, 1944, 1942, 1940, 1939, 1938, 1937, 1936, 1935, 1934, 1933, 1932, 1931, 1930, 1929, 1928, 1927, 1926, 1925, 1924, 1923, 1921, 1920
816 PACIFIC AVE	2020, 2017, 2014, 2010, 2006, 2005, 2004, 2003, 2001, 2000, 1999, 1996, 1995, 1991, 1990, 1986, 1985, 1981, 1980, 1976, 1975, 1972, 1971, 1970, 1969, 1967, 1966, 1965, 1964, 1963, 1962, 1961, 1960, 1958, 1957, 1956, 1955, 1954, 1952, 1951, 1950, 1949, 1948, 1947, 1946, 1945, 1944, 1942, 1940, 1939, 1938, 1937, 1936, 1935, 1934, 1933, 1932, 1931, 1930, 1929, 1928, 1927, 1926, 1925, 1924, 1923, 1921, 1920

FINDINGS

Address Researched	Address Not Identified in Research Source
816 PACIFIC AVE	2020, 2017, 2014, 2010, 2006, 2005, 2004, 2003, 2001, 2000, 1999, 1996, 1992, 1991, 1990, 1986, 1985, 1981, 1980, 1976, 1975, 1972, 1971, 1970, 1969, 1967, 1966, 1965, 1964, 1963, 1962, 1961, 1960, 1958, 1957, 1956, 1955, 1954, 1952, 1951, 1950, 1949, 1948, 1947, 1946, 1945, 1944, 1942, 1940, 1939, 1938, 1937, 1936, 1935, 1934, 1933, 1932, 1931, 1930, 1929, 1928, 1927, 1926, 1925, 1924, 1923, 1921, 1920
816 PACIFIC AVE	2020, 2017, 2014, 2006, 2005, 2004, 2003, 2001, 2000, 1999, 1996, 1995, 1992, 1991, 1990, 1986, 1985, 1981, 1980, 1976, 1975, 1972, 1971, 1970, 1969, 1967, 1966, 1965, 1964, 1963, 1962, 1961, 1960, 1958, 1957, 1956, 1955, 1954, 1952, 1951, 1950, 1949, 1948, 1947, 1946, 1945, 1944, 1942, 1940, 1939, 1938, 1937, 1936, 1935, 1934, 1933, 1932, 1931, 1930, 1929, 1928, 1927, 1926, 1925, 1924, 1923, 1921, 1920
816 PACIFIC AVE	2020, 2017, 2010, 2006, 2005, 2004, 2003, 2001, 2000, 1999, 1996, 1995, 1992, 1991, 1990, 1986, 1985, 1981, 1980, 1976, 1975, 1972, 1971, 1970, 1969, 1967, 1966, 1965, 1964, 1963, 1962, 1961, 1960, 1958, 1957, 1956, 1955, 1954, 1952, 1951, 1950, 1949, 1948, 1947, 1946, 1945, 1944, 1942, 1940, 1939, 1938, 1937, 1936, 1935, 1934, 1933, 1932, 1931, 1930, 1929, 1928, 1927, 1926, 1925, 1924, 1923, 1921, 1920
816 PACIFIC AVE	2020, 2017, 2014, 2010, 2006, 2005, 2004, 2003, 2001, 1999, 1996, 1995, 1992, 1991, 1990, 1986, 1985, 1981, 1980, 1976, 1975, 1972, 1971, 1970, 1969, 1967, 1966, 1965, 1964, 1963, 1962, 1961, 1960, 1958, 1957, 1956, 1955, 1954, 1952, 1951, 1950, 1949, 1948, 1947, 1946, 1945, 1944, 1942, 1940, 1939, 1938, 1937, 1936, 1935, 1934, 1933, 1932, 1931, 1930, 1929, 1928, 1927, 1926, 1925, 1924, 1923, 1921, 1920
816 PACIFIC AVE	2020, 2017, 2014, 2010, 2005, 2004, 2003, 2001, 2000, 1999, 1996, 1995, 1992, 1991, 1990, 1986, 1985, 1981, 1980, 1976, 1975, 1972, 1971, 1970, 1969, 1967, 1966, 1965, 1964, 1963, 1962, 1961, 1960, 1958, 1957, 1956, 1955, 1954, 1952, 1951, 1950, 1949, 1948, 1947, 1946, 1945, 1944, 1942, 1940, 1939, 1938, 1937, 1936, 1935, 1934, 1933, 1932, 1931, 1930, 1929, 1928, 1927, 1926, 1925, 1924, 1923, 1921, 1920
816 PACIFIC AVE	2020, 2017, 2014, 2010, 2006, 2004, 2003, 2001, 2000, 1999, 1996, 1995, 1992, 1991, 1990, 1986, 1985, 1981, 1980, 1976, 1975, 1972, 1971, 1970, 1969, 1967, 1966, 1965, 1964, 1963, 1962, 1961, 1960, 1958, 1957, 1956, 1955, 1954, 1952, 1951, 1950, 1949, 1948, 1947, 1946, 1945, 1944, 1942, 1940, 1939, 1938, 1937, 1936, 1935, 1934, 1933, 1932, 1931, 1930, 1929, 1928, 1927, 1926, 1925, 1924, 1923, 1921, 1920
817 4TH AVE	2020, 2017, 2014, 2010, 2006, 2005, 2004, 2003, 2001, 2000, 1999, 1996, 1995, 1992, 1991, 1990, 1986, 1985, 1981, 1980, 1976, 1975, 1972, 1971, 1970, 1969, 1967, 1966, 1964, 1963, 1962, 1961, 1960, 1958, 1957, 1956, 1955, 1954, 1952, 1951, 1950, 1949, 1948, 1947, 1946, 1945, 1944, 1942, 1940, 1939, 1938, 1937, 1936, 1935, 1934, 1933, 1932, 1931, 1930, 1929, 1928, 1927, 1926, 1925, 1924, 1923, 1921, 1920
817 4TH AVE	2020, 2017, 2014, 2010, 2006, 2005, 2004, 2003, 2001, 2000, 1999, 1996, 1995, 1992, 1991, 1990, 1986, 1985, 1981, 1980, 1976, 1975, 1972, 1971, 1970, 1969, 1967, 1966, 1965, 1964, 1963, 1962, 1961, 1960, 1958, 1957, 1956, 1955, 1954, 1952, 1951, 1950, 1949, 1948, 1947, 1946, 1945, 1944, 1942, 1940, 1939, 1938, 1937, 1936, 1935, 1934, 1933, 1932, 1931, 1930, 1929, 1927, 1926, 1925, 1924, 1923, 1921, 1920
817 4TH AVE	2020, 2017, 2014, 2010, 2006, 2005, 2004, 2003, 2001, 2000, 1999, 1996, 1995, 1992, 1991, 1990, 1986, 1985, 1981, 1980, 1976, 1975, 1972, 1971, 1970, 1969, 1967, 1966, 1965, 1964, 1963, 1962, 1961, 1960, 1958, 1957, 1956, 1955, 1954, 1952, 1951, 1950, 1949, 1948, 1947, 1946, 1945, 1944, 1942, 1940, 1939, 1938, 1937, 1935, 1934, 1933, 1932, 1931, 1930, 1929, 1928, 1927, 1926, 1925, 1924, 1923, 1921, 1920

FINDINGS

Address Researched	Address Not Identified in Research Source
817 4TH AVE	2020, 2017, 2014, 2010, 2006, 2005, 2004, 2003, 2001, 2000, 1999, 1996, 1995, 1992, 1991, 1990, 1986, 1985, 1981, 1980, 1976, 1975, 1972, 1971, 1970, 1969, 1967, 1966, 1965, 1964, 1963, 1962, 1961, 1960, 1958, 1957, 1956, 1955, 1954, 1952, 1951, 1950, 1949, 1948, 1947, 1946, 1945, 1944, 1942, 1940, 1939, 1938, 1937, 1936, 1935, 1934, 1932, 1931, 1930, 1929, 1928, 1927, 1926, 1925, 1924, 1923, 1921, 1920
817 4TH AVE	2020, 2017, 2014, 2010, 2006, 2005, 2004, 2003, 2001, 2000, 1999, 1996, 1995, 1992, 1991, 1990, 1986, 1985, 1981, 1980, 1976, 1975, 1972, 1971, 1970, 1969, 1967, 1966, 1965, 1964, 1963, 1962, 1961, 1960, 1957, 1956, 1955, 1954, 1952, 1951, 1950, 1949, 1948, 1947, 1946, 1945, 1944, 1942, 1940, 1939, 1938, 1937, 1936, 1935, 1934, 1933, 1932, 1931, 1930, 1929, 1928, 1927, 1926, 1925, 1924, 1923, 1921, 1920
818 HAMPTON DR	2020, 2017, 2014, 2010, 2006, 2005, 2004, 2003, 2001, 2000, 1999, 1996, 1992, 1991, 1990, 1986, 1985, 1981, 1980, 1976, 1975, 1972, 1971, 1970, 1969, 1967, 1966, 1965, 1964, 1963, 1962, 1961, 1960, 1958, 1957, 1956, 1955, 1954, 1952, 1951, 1950, 1949, 1948, 1947, 1946, 1945, 1944, 1942, 1940, 1939, 1938, 1937, 1936, 1935, 1934, 1933, 1932, 1931, 1930, 1929, 1928, 1927, 1926, 1925, 1924, 1923, 1921, 1920
818 HAMPTON DR	2020, 2017, 2014, 2010, 2006, 2005, 2004, 2003, 2001, 2000, 1999, 1996, 1995, 1991, 1990, 1986, 1985, 1981, 1980, 1976, 1975, 1972, 1971, 1970, 1969, 1967, 1966, 1965, 1964, 1963, 1962, 1961, 1960, 1958, 1957, 1956, 1955, 1954, 1952, 1951, 1950, 1949, 1948, 1947, 1946, 1945, 1944, 1942, 1940, 1939, 1938, 1937, 1936, 1935, 1934, 1933, 1932, 1931, 1930, 1929, 1928, 1927, 1926, 1925, 1924, 1923, 1921, 1920
818 HAMPTON DR	2020, 2017, 2014, 2010, 2006, 2004, 2003, 2001, 2000, 1999, 1996, 1995, 1992, 1991, 1990, 1986, 1985, 1981, 1980, 1976, 1975, 1972, 1971, 1970, 1969, 1967, 1966, 1965, 1964, 1963, 1962, 1961, 1960, 1958, 1957, 1956, 1955, 1954, 1952, 1951, 1950, 1949, 1948, 1947, 1946, 1945, 1944, 1942, 1940, 1939, 1938, 1937, 1936, 1935, 1934, 1933, 1932, 1931, 1930, 1929, 1928, 1927, 1926, 1925, 1924, 1923, 1921, 1920
818 HAMPTON DR	2020, 2017, 2014, 2010, 2005, 2004, 2003, 2001, 2000, 1999, 1996, 1995, 1992, 1991, 1990, 1986, 1985, 1981, 1980, 1976, 1975, 1972, 1971, 1970, 1969, 1967, 1966, 1965, 1964, 1963, 1962, 1961, 1960, 1958, 1957, 1956, 1955, 1954, 1952, 1951, 1950, 1949, 1948, 1947, 1946, 1945, 1944, 1942, 1940, 1939, 1938, 1937, 1936, 1935, 1934, 1933, 1932, 1931, 1930, 1929, 1928, 1927, 1926, 1925, 1924, 1923, 1921, 1920
818 HAMPTON DR	2020, 2017, 2014, 2010, 2006, 2005, 2004, 2003, 2001, 1999, 1996, 1995, 1992, 1991, 1990, 1986, 1985, 1981, 1980, 1976, 1975, 1972, 1971, 1970, 1969, 1967, 1966, 1965, 1964, 1963, 1962, 1961, 1960, 1958, 1957, 1956, 1955, 1954, 1952, 1951, 1950, 1949, 1948, 1947, 1946, 1945, 1944, 1942, 1940, 1939, 1938, 1937, 1936, 1935, 1934, 1933, 1932, 1931, 1930, 1929, 1928, 1927, 1926, 1925, 1924, 1923, 1921, 1920
818 HAMPTON DR	2020, 2017, 2014, 2006, 2005, 2004, 2003, 2001, 2000, 1999, 1996, 1995, 1992, 1991, 1990, 1986, 1985, 1981, 1980, 1976, 1975, 1972, 1971, 1970, 1969, 1967, 1966, 1965, 1964, 1963, 1962, 1961, 1960, 1958, 1957, 1956, 1955, 1954, 1952, 1951, 1950, 1949, 1948, 1947, 1946, 1945, 1944, 1942, 1940, 1939, 1938, 1937, 1936, 1935, 1934, 1933, 1932, 1931, 1930, 1929, 1928, 1927, 1926, 1925, 1924, 1923, 1921, 1920
818 HAMPTON DR	2017, 2014, 2010, 2006, 2005, 2004, 2003, 2001, 2000, 1999, 1996, 1995, 1992, 1991, 1990, 1986, 1985, 1981, 1980, 1976, 1975, 1972, 1971, 1970, 1969, 1967, 1966, 1965, 1964, 1963, 1962, 1961, 1960, 1958, 1957, 1956, 1955, 1954, 1952, 1951, 1950, 1949, 1948, 1947, 1946, 1945, 1944, 1942, 1940, 1939, 1938, 1937, 1936, 1935, 1934, 1933, 1932, 1931, 1930, 1929, 1928, 1927, 1926, 1925, 1924, 1923, 1921, 1920

FINDINGS

Address Researched	Address Not Identified in Research Source
818 PACIFIC AVE	2017, 2014, 2010, 2006, 2005, 2004, 2003, 2001, 2000, 1999, 1996, 1995, 1992, 1991, 1990, 1986, 1985, 1981, 1980, 1976, 1975, 1972, 1971, 1970, 1969, 1967, 1966, 1965, 1964, 1963, 1962, 1961, 1960, 1958, 1957, 1956, 1955, 1954, 1952, 1951, 1950, 1949, 1948, 1947, 1946, 1945, 1944, 1942, 1940, 1939, 1938, 1937, 1936, 1935, 1934, 1933, 1932, 1931, 1930, 1929, 1928, 1927, 1926, 1925, 1924, 1923, 1921, 1920
818 PACIFIC AVE	2020, 2017, 2014, 2006, 2005, 2004, 2003, 2001, 2000, 1999, 1996, 1995, 1992, 1991, 1990, 1986, 1985, 1981, 1980, 1976, 1975, 1972, 1971, 1970, 1969, 1967, 1966, 1965, 1964, 1963, 1962, 1961, 1960, 1958, 1957, 1956, 1955, 1954, 1952, 1951, 1950, 1949, 1948, 1947, 1946, 1945, 1944, 1942, 1940, 1939, 1938, 1937, 1936, 1935, 1934, 1933, 1932, 1931, 1930, 1929, 1928, 1927, 1926, 1925, 1924, 1923, 1921, 1920
818 PACIFIC AVE	2020, 2017, 2014, 2010, 2006, 2005, 2004, 2003, 2001, 1999, 1996, 1995, 1992, 1991, 1990, 1986, 1985, 1981, 1980, 1976, 1975, 1972, 1971, 1970, 1969, 1967, 1966, 1965, 1964, 1963, 1962, 1961, 1960, 1958, 1957, 1956, 1955, 1954, 1952, 1951, 1950, 1949, 1948, 1947, 1946, 1945, 1944, 1942, 1940, 1939, 1938, 1937, 1936, 1935, 1934, 1933, 1932, 1931, 1930, 1929, 1928, 1927, 1926, 1925, 1924, 1923, 1921, 1920
818 PACIFIC AVE	2020, 2017, 2014, 2010, 2006, 2004, 2003, 2001, 2000, 1999, 1996, 1995, 1992, 1991, 1990, 1986, 1985, 1981, 1980, 1976, 1975, 1972, 1971, 1970, 1969, 1967, 1966, 1965, 1964, 1963, 1962, 1961, 1960, 1958, 1957, 1956, 1955, 1954, 1952, 1951, 1950, 1949, 1948, 1947, 1946, 1945, 1944, 1942, 1940, 1939, 1938, 1937, 1936, 1935, 1934, 1933, 1932, 1931, 1930, 1929, 1928, 1927, 1926, 1925, 1924, 1923, 1921, 1920
818 PACIFIC AVE	2020, 2017, 2014, 2010, 2005, 2004, 2003, 2001, 2000, 1999, 1996, 1995, 1992, 1991, 1990, 1986, 1985, 1981, 1980, 1976, 1975, 1972, 1971, 1970, 1969, 1967, 1966, 1965, 1964, 1963, 1962, 1961, 1960, 1958, 1957, 1956, 1955, 1954, 1952, 1951, 1950, 1949, 1948, 1947, 1946, 1945, 1944, 1942, 1940, 1939, 1938, 1937, 1936, 1935, 1934, 1933, 1932, 1931, 1930, 1929, 1928, 1927, 1926, 1925, 1924, 1923, 1921, 1920
818 PACIFIC AVE	2020, 2017, 2014, 2010, 2006, 2005, 2004, 2003, 2001, 2000, 1999, 1996, 1995, 1991, 1990, 1986, 1985, 1981, 1980, 1976, 1975, 1972, 1971, 1970, 1969, 1967, 1966, 1965, 1964, 1963, 1962, 1961, 1960, 1958, 1957, 1956, 1955, 1954, 1952, 1951, 1950, 1949, 1948, 1947, 1946, 1945, 1944, 1942, 1940, 1939, 1938, 1937, 1936, 1935, 1934, 1933, 1932, 1931, 1930, 1929, 1928, 1927, 1926, 1925, 1924, 1923, 1921, 1920
818 PACIFIC AVE	2020, 2017, 2014, 2010, 2006, 2005, 2004, 2003, 2001, 2000, 1999, 1996, 1992, 1991, 1990, 1986, 1985, 1981, 1980, 1976, 1975, 1972, 1971, 1970, 1969, 1967, 1966, 1965, 1964, 1963, 1962, 1961, 1960, 1958, 1957, 1956, 1955, 1954, 1952, 1951, 1950, 1949, 1948, 1947, 1946, 1945, 1944, 1942, 1940, 1939, 1938, 1937, 1936, 1935, 1934, 1933, 1932, 1931, 1930, 1929, 1928, 1927, 1926, 1925, 1924, 1923, 1921, 1920
818 PACIFIC AVE	2020, 2017, 2014, 2010, 2006, 2005, 2004, 2003, 2001, 2000, 1999, 1996, 1995, 1992, 1990, 1986, 1985, 1981, 1980, 1976, 1975, 1972, 1971, 1970, 1969, 1967, 1966, 1965, 1964, 1963, 1962, 1961, 1960, 1958, 1957, 1956, 1955, 1954, 1952, 1951, 1950, 1949, 1948, 1947, 1946, 1945, 1944, 1942, 1940, 1939, 1938, 1937, 1936, 1935, 1934, 1933, 1932, 1931, 1930, 1929, 1928, 1927, 1926, 1925, 1924, 1923, 1921, 1920
818 PACIFIC AVE	2020, 2017, 2014, 2010, 2006, 2005, 2004, 2003, 2001, 2000, 1999, 1996, 1995, 1992, 1991, 1990, 1986, 1981, 1980, 1976, 1975, 1972, 1971, 1970, 1969, 1967, 1966, 1965, 1964, 1963, 1962, 1961, 1960, 1958, 1957, 1956, 1955, 1954, 1952, 1951, 1950, 1949, 1948, 1947, 1946, 1945, 1944, 1942, 1940, 1939, 1938, 1937, 1936, 1935, 1934, 1933, 1932, 1931, 1930, 1929, 1928, 1927, 1926, 1925, 1924, 1923, 1921, 1920

FINDINGS

Address Researched	Address Not Identified in Research Source
818 PACIFIC AVE	2020, 2017, 2014, 2010, 2006, 2005, 2004, 2003, 2001, 2000, 1999, 1996, 1995, 1992, 1991, 1990, 1986, 1985, 1981, 1980, 1976, 1975, 1972, 1971, 1969, 1967, 1966, 1965, 1964, 1963, 1962, 1961, 1960, 1958, 1957, 1956, 1955, 1954, 1952, 1951, 1950, 1949, 1948, 1947, 1946, 1945, 1944, 1942, 1940, 1939, 1938, 1937, 1936, 1935, 1934, 1933, 1932, 1931, 1930, 1929, 1928, 1927, 1926, 1925, 1924, 1923, 1921, 1920
818 PACIFIC AVE	2020, 2017, 2014, 2010, 2006, 2005, 2004, 2003, 2001, 2000, 1999, 1996, 1995, 1992, 1991, 1990, 1986, 1985, 1981, 1976, 1975, 1972, 1971, 1970, 1969, 1967, 1966, 1965, 1964, 1963, 1962, 1961, 1960, 1958, 1957, 1956, 1955, 1954, 1952, 1951, 1950, 1949, 1948, 1947, 1946, 1945, 1944, 1942, 1940, 1939, 1938, 1937, 1936, 1935, 1934, 1933, 1932, 1931, 1930, 1929, 1928, 1927, 1926, 1925, 1924, 1923, 1921, 1920
818 PACIFIC AVE	2020, 2017, 2014, 2010, 2006, 2005, 2004, 2003, 2001, 2000, 1999, 1996, 1995, 1992, 1991, 1990, 1986, 1985, 1981, 1980, 1976, 1975, 1972, 1971, 1970, 1969, 1967, 1966, 1965, 1964, 1963, 1962, 1961, 1960, 1957, 1956, 1955, 1954, 1952, 1951, 1950, 1949, 1948, 1947, 1946, 1945, 1944, 1942, 1940, 1939, 1938, 1937, 1936, 1935, 1934, 1933, 1932, 1931, 1930, 1929, 1928, 1927, 1926, 1925, 1924, 1923, 1921, 1920
822 ELECTRIC AVE	2020, 2017, 2014, 2010, 2006, 2005, 2004, 2003, 2001, 2000, 1999, 1996, 1995, 1992, 1991, 1990, 1986, 1985, 1981, 1980, 1976, 1975, 1972, 1971, 1970, 1969, 1967, 1966, 1965, 1964, 1963, 1962, 1961, 1960, 1958, 1957, 1956, 1955, 1954, 1952, 1951, 1950, 1949, 1948, 1947, 1946, 1945, 1944, 1942, 1940, 1939, 1938, 1937, 1935, 1934, 1933, 1932, 1931, 1930, 1929, 1928, 1927, 1926, 1925, 1924, 1923, 1921, 1920
822 ELECTRIC AVE	2020, 2017, 2014, 2010, 2006, 2005, 2004, 2003, 2001, 2000, 1999, 1996, 1995, 1992, 1991, 1990, 1986, 1985, 1981, 1980, 1976, 1975, 1972, 1971, 1970, 1969, 1967, 1966, 1965, 1964, 1963, 1962, 1961, 1960, 1958, 1957, 1956, 1955, 1954, 1952, 1951, 1950, 1949, 1948, 1947, 1946, 1945, 1944, 1942, 1940, 1939, 1938, 1937, 1936, 1935, 1934, 1932, 1931, 1930, 1929, 1928, 1927, 1926, 1925, 1924, 1923, 1921, 1920
822 ELECTRIC AVE	2020, 2017, 2014, 2010, 2006, 2005, 2004, 2003, 2001, 2000, 1999, 1996, 1995, 1992, 1991, 1990, 1986, 1985, 1981, 1980, 1976, 1975, 1972, 1971, 1970, 1969, 1967, 1966, 1965, 1964, 1963, 1962, 1961, 1960, 1958, 1957, 1956, 1955, 1954, 1952, 1951, 1950, 1949, 1948, 1947, 1946, 1945, 1944, 1942, 1940, 1939, 1938, 1937, 1936, 1935, 1934, 1933, 1932, 1931, 1930, 1929, 1927, 1926, 1925, 1924, 1923, 1921, 1920
822 HAMPTON DR	2020, 2017, 2014, 2010, 2006, 2005, 2004, 2003, 2001, 2000, 1999, 1996, 1995, 1992, 1991, 1990, 1986, 1981, 1980, 1976, 1975, 1972, 1971, 1970, 1969, 1967, 1966, 1965, 1964, 1963, 1962, 1961, 1960, 1958, 1957, 1956, 1955, 1954, 1952, 1951, 1950, 1949, 1948, 1947, 1946, 1945, 1944, 1942, 1940, 1939, 1938, 1937, 1936, 1935, 1934, 1933, 1932, 1931, 1930, 1929, 1928, 1927, 1926, 1925, 1924, 1923, 1921, 1920
822 HAMPTON DR	2020, 2017, 2014, 2010, 2006, 2005, 2004, 2003, 2001, 2000, 1999, 1996, 1995, 1992, 1990, 1986, 1985, 1981, 1980, 1976, 1975, 1972, 1971, 1970, 1969, 1967, 1966, 1965, 1964, 1963, 1962, 1961, 1960, 1958, 1957, 1956, 1955, 1954, 1952, 1951, 1950, 1949, 1948, 1947, 1946, 1945, 1944, 1942, 1940, 1939, 1938, 1937, 1936, 1935, 1934, 1933, 1932, 1931, 1930, 1929, 1928, 1927, 1926, 1925, 1924, 1923, 1921, 1920
822 HAMPTON DR	2020, 2017, 2014, 2010, 2006, 2005, 2004, 2003, 2001, 2000, 1999, 1996, 1992, 1991, 1990, 1986, 1985, 1981, 1980, 1976, 1975, 1972, 1971, 1970, 1969, 1967, 1966, 1965, 1964, 1963, 1962, 1961, 1960, 1958, 1957, 1956, 1955, 1954, 1952, 1951, 1950, 1949, 1948, 1947, 1946, 1945, 1944, 1942, 1940, 1939, 1938, 1937, 1936, 1935, 1934, 1933, 1932, 1931, 1930, 1929, 1928, 1927, 1926, 1925, 1924, 1923, 1921, 1920

FINDINGS

Address Researched	Address Not Identified in Research Source
822 HAMPTON DR	2020, 2017, 2014, 2010, 2006, 2005, 2004, 2003, 2001, 2000, 1999, 1996, 1995, 1991, 1990, 1986, 1985, 1981, 1980, 1976, 1975, 1972, 1971, 1970, 1969, 1967, 1966, 1965, 1964, 1963, 1962, 1961, 1960, 1958, 1957, 1956, 1955, 1954, 1952, 1951, 1950, 1949, 1948, 1947, 1946, 1945, 1944, 1942, 1940, 1939, 1938, 1937, 1936, 1935, 1934, 1933, 1932, 1931, 1930, 1929, 1928, 1927, 1926, 1925, 1924, 1923, 1921, 1920
822 HAMPTON DR	2020, 2017, 2014, 2010, 2005, 2004, 2003, 2001, 2000, 1999, 1996, 1995, 1992, 1991, 1990, 1986, 1985, 1981, 1980, 1976, 1975, 1972, 1971, 1970, 1969, 1967, 1966, 1965, 1964, 1963, 1962, 1961, 1960, 1958, 1957, 1956, 1955, 1954, 1952, 1951, 1950, 1949, 1948, 1947, 1946, 1945, 1944, 1942, 1940, 1939, 1938, 1937, 1936, 1935, 1934, 1933, 1932, 1931, 1930, 1929, 1928, 1927, 1926, 1925, 1924, 1923, 1921, 1920
822 HAMPTON DR	2020, 2017, 2014, 2010, 2006, 2005, 2004, 2003, 2001, 1999, 1996, 1995, 1992, 1991, 1990, 1986, 1985, 1981, 1980, 1976, 1975, 1972, 1971, 1970, 1969, 1967, 1966, 1965, 1964, 1963, 1962, 1961, 1960, 1958, 1957, 1956, 1955, 1954, 1952, 1951, 1950, 1949, 1948, 1947, 1946, 1945, 1944, 1942, 1940, 1939, 1938, 1937, 1936, 1935, 1934, 1933, 1932, 1931, 1930, 1929, 1928, 1927, 1926, 1925, 1924, 1923, 1921, 1920
822 HAMPTON DR	2017, 2014, 2010, 2006, 2005, 2004, 2003, 2001, 2000, 1999, 1996, 1995, 1992, 1991, 1990, 1986, 1985, 1981, 1980, 1976, 1975, 1972, 1971, 1970, 1969, 1967, 1966, 1965, 1964, 1963, 1962, 1961, 1960, 1958, 1957, 1956, 1955, 1954, 1952, 1951, 1950, 1949, 1948, 1947, 1946, 1945, 1944, 1942, 1940, 1939, 1938, 1937, 1936, 1935, 1934, 1933, 1932, 1931, 1930, 1929, 1928, 1927, 1926, 1925, 1924, 1923, 1921, 1920
822 PACIFIC AVE	2017, 2014, 2010, 2006, 2005, 2004, 2003, 2001, 2000, 1999, 1996, 1995, 1992, 1991, 1990, 1986, 1985, 1981, 1980, 1976, 1975, 1972, 1971, 1970, 1969, 1967, 1966, 1965, 1964, 1963, 1962, 1961, 1960, 1958, 1957, 1956, 1955, 1954, 1952, 1951, 1950, 1949, 1948, 1947, 1946, 1945, 1944, 1942, 1940, 1939, 1938, 1937, 1936, 1935, 1934, 1933, 1932, 1931, 1930, 1929, 1928, 1927, 1926, 1925, 1924, 1923, 1921, 1920
822 PACIFIC AVE	2020, 2017, 2014, 2010, 2006, 2005, 2004, 2003, 2001, 1999, 1996, 1995, 1992, 1991, 1990, 1986, 1985, 1981, 1980, 1976, 1975, 1972, 1971, 1970, 1969, 1967, 1966, 1965, 1964, 1963, 1962, 1961, 1960, 1958, 1957, 1956, 1955, 1954, 1952, 1951, 1950, 1949, 1948, 1947, 1946, 1945, 1944, 1942, 1940, 1939, 1938, 1937, 1936, 1935, 1934, 1933, 1932, 1931, 1930, 1929, 1928, 1927, 1926, 1925, 1924, 1923, 1921, 1920
822 PACIFIC AVE	2020, 2017, 2014, 2010, 2005, 2004, 2003, 2001, 2000, 1999, 1996, 1995, 1992, 1991, 1990, 1986, 1985, 1981, 1980, 1976, 1975, 1972, 1971, 1970, 1969, 1967, 1966, 1965, 1964, 1963, 1962, 1961, 1960, 1958, 1957, 1956, 1955, 1954, 1952, 1951, 1950, 1949, 1948, 1947, 1946, 1945, 1944, 1942, 1940, 1939, 1938, 1937, 1936, 1935, 1934, 1933, 1932, 1931, 1930, 1929, 1928, 1927, 1926, 1925, 1924, 1923, 1921, 1920
822 PACIFIC AVE	2020, 2017, 2014, 2010, 2006, 2005, 2004, 2003, 2001, 2000, 1999, 1996, 1992, 1991, 1990, 1986, 1985, 1981, 1980, 1976, 1975, 1972, 1971, 1970, 1969, 1967, 1966, 1965, 1964, 1963, 1962, 1961, 1960, 1958, 1957, 1956, 1955, 1954, 1952, 1951, 1950, 1949, 1948, 1947, 1946, 1945, 1944, 1942, 1940, 1939, 1938, 1937, 1936, 1935, 1934, 1933, 1932, 1931, 1930, 1929, 1928, 1927, 1926, 1925, 1924, 1923, 1921, 1920
822 PACIFIC AVE	2020, 2017, 2014, 2010, 2006, 2005, 2004, 2003, 2001, 2000, 1999, 1996, 1995, 1992, 1991, 1990, 1986, 1981, 1980, 1976, 1975, 1972, 1971, 1970, 1969, 1967, 1966, 1965, 1964, 1963, 1962, 1961, 1960, 1958, 1957, 1956, 1955, 1954, 1952, 1951, 1950, 1949, 1948, 1947, 1946, 1945, 1944, 1942, 1940, 1939, 1938, 1937, 1936, 1935, 1934, 1933, 1932, 1931, 1930, 1929, 1928, 1927, 1926, 1925, 1924, 1923, 1921, 1920

FINDINGS

Address Researched	Address Not Identified in Research Source
822 PACIFIC AVE	2020, 2017, 2014, 2010, 2006, 2005, 2004, 2003, 2001, 2000, 1999, 1996, 1995, 1992, 1991, 1990, 1986, 1985, 1981, 1976, 1975, 1972, 1971, 1970, 1969, 1967, 1966, 1965, 1964, 1963, 1962, 1961, 1960, 1958, 1957, 1956, 1955, 1954, 1952, 1951, 1950, 1949, 1948, 1947, 1946, 1945, 1944, 1942, 1940, 1939, 1938, 1937, 1936, 1935, 1934, 1933, 1932, 1931, 1930, 1929, 1928, 1927, 1926, 1925, 1924, 1923, 1921, 1920
822 PACIFIC AVE	2020, 2017, 2014, 2010, 2006, 2005, 2004, 2003, 2001, 2000, 1999, 1996, 1995, 1992, 1991, 1990, 1986, 1985, 1981, 1980, 1976, 1972, 1971, 1970, 1969, 1967, 1966, 1965, 1964, 1963, 1962, 1961, 1960, 1958, 1957, 1956, 1955, 1954, 1952, 1951, 1950, 1949, 1948, 1947, 1946, 1945, 1944, 1942, 1940, 1939, 1938, 1937, 1936, 1935, 1934, 1933, 1932, 1931, 1930, 1929, 1928, 1927, 1926, 1925, 1924, 1923, 1921, 1920
822 PACIFIC AVE	2020, 2017, 2014, 2010, 2006, 2005, 2004, 2003, 2001, 2000, 1999, 1996, 1995, 1992, 1991, 1990, 1986, 1985, 1981, 1980, 1976, 1975, 1972, 1971, 1969, 1967, 1966, 1965, 1964, 1963, 1962, 1961, 1960, 1958, 1957, 1956, 1955, 1954, 1952, 1951, 1950, 1949, 1948, 1947, 1946, 1945, 1944, 1942, 1940, 1939, 1938, 1937, 1936, 1935, 1934, 1933, 1932, 1931, 1930, 1929, 1928, 1927, 1926, 1925, 1924, 1923, 1921, 1920
822 PACIFIC AVE	2020, 2017, 2014, 2010, 2006, 2005, 2004, 2003, 2001, 2000, 1999, 1996, 1995, 1992, 1991, 1990, 1986, 1985, 1981, 1980, 1976, 1975, 1972, 1971, 1970, 1969, 1967, 1966, 1964, 1963, 1962, 1961, 1960, 1958, 1957, 1956, 1955, 1954, 1952, 1951, 1950, 1949, 1948, 1947, 1946, 1945, 1944, 1942, 1940, 1939, 1938, 1937, 1936, 1935, 1934, 1933, 1932, 1931, 1930, 1929, 1928, 1927, 1926, 1925, 1924, 1923, 1921, 1920
822 PACIFIC AVE	2020, 2017, 2014, 2010, 2006, 2005, 2004, 2003, 2001, 2000, 1999, 1996, 1995, 1992, 1991, 1990, 1986, 1985, 1981, 1980, 1976, 1975, 1972, 1971, 1970, 1969, 1967, 1966, 1965, 1964, 1963, 1962, 1961, 1960, 1957, 1956, 1955, 1954, 1952, 1951, 1950, 1949, 1948, 1947, 1946, 1945, 1944, 1942, 1940, 1939, 1938, 1937, 1936, 1935, 1934, 1933, 1932, 1931, 1930, 1929, 1928, 1927, 1926, 1925, 1924, 1923, 1921, 1920
822 PACIFIC AVE	2020, 2017, 2014, 2010, 2006, 2005, 2004, 2003, 2001, 2000, 1999, 1996, 1995, 1992, 1991, 1990, 1986, 1985, 1981, 1980, 1976, 1975, 1972, 1971, 1970, 1969, 1967, 1966, 1965, 1964, 1963, 1961, 1960, 1958, 1957, 1956, 1955, 1954, 1952, 1951, 1950, 1949, 1948, 1947, 1946, 1945, 1944, 1942, 1940, 1939, 1938, 1937, 1936, 1935, 1934, 1933, 1932, 1931, 1930, 1929, 1928, 1927, 1926, 1925, 1924, 1923, 1921, 1920
823 HAMPTON DR	2020, 2017, 2014, 2010, 2006, 2005, 2004, 2003, 2001, 2000, 1999, 1996, 1995, 1992, 1991, 1990, 1986, 1985, 1981, 1976, 1975, 1972, 1971, 1970, 1969, 1967, 1966, 1965, 1964, 1963, 1962, 1961, 1960, 1958, 1957, 1956, 1955, 1954, 1952, 1951, 1950, 1949, 1948, 1947, 1946, 1945, 1944, 1942, 1940, 1939, 1938, 1937, 1936, 1935, 1934, 1933, 1932, 1931, 1930, 1929, 1928, 1927, 1926, 1925, 1924, 1923, 1921, 1920
823 PACIFIC AVE	2020, 2017, 2014, 2010, 2006, 2005, 2004, 2003, 2001, 1999, 1996, 1995, 1992, 1991, 1990, 1986, 1985, 1981, 1980, 1976, 1975, 1972, 1971, 1970, 1969, 1967, 1966, 1965, 1964, 1963, 1962, 1961, 1960, 1958, 1957, 1956, 1955, 1954, 1952, 1951, 1950, 1949, 1948, 1947, 1946, 1945, 1944, 1942, 1940, 1939, 1938, 1937, 1936, 1935, 1934, 1933, 1932, 1931, 1930, 1929, 1928, 1927, 1926, 1925, 1924, 1923, 1921, 1920
825 MAIN	2020, 2017, 2014, 2010, 2006, 2005, 2004, 2003, 2001, 1999, 1996, 1995, 1992, 1991, 1990, 1986, 1985, 1981, 1980, 1976, 1975, 1972, 1971, 1970, 1969, 1967, 1966, 1965, 1964, 1963, 1962, 1961, 1960, 1958, 1957, 1956, 1955, 1954, 1952, 1951, 1950, 1949, 1948, 1947, 1946, 1945, 1944, 1942, 1940, 1939, 1938, 1937, 1936, 1935, 1934, 1933, 1932, 1931, 1930, 1929, 1928, 1927, 1926, 1925, 1924, 1923, 1921, 1920

FINDINGS

Address Researched	Address Not Identified in Research Source
825 MAIN ST	2020, 2017, 2014, 2010, 2005, 2004, 2003, 2001, 2000, 1999, 1996, 1995, 1992, 1991, 1990, 1986, 1985, 1981, 1980, 1976, 1975, 1972, 1971, 1970, 1969, 1967, 1966, 1965, 1964, 1963, 1962, 1961, 1960, 1958, 1957, 1956, 1955, 1954, 1952, 1951, 1950, 1949, 1948, 1947, 1946, 1945, 1944, 1942, 1940, 1939, 1938, 1937, 1936, 1935, 1934, 1933, 1932, 1931, 1930, 1929, 1928, 1927, 1926, 1925, 1924, 1923, 1921, 1920
825 MAIN ST	2020, 2017, 2014, 2010, 2006, 2004, 2003, 2001, 2000, 1999, 1996, 1995, 1992, 1991, 1990, 1986, 1985, 1981, 1980, 1976, 1975, 1972, 1971, 1970, 1969, 1967, 1966, 1965, 1964, 1963, 1962, 1961, 1960, 1958, 1957, 1956, 1955, 1954, 1952, 1951, 1950, 1949, 1948, 1947, 1946, 1945, 1944, 1942, 1940, 1939, 1938, 1937, 1936, 1935, 1934, 1933, 1932, 1931, 1930, 1929, 1928, 1927, 1926, 1925, 1924, 1923, 1921, 1920
825 MAIN ST	2020, 2017, 2014, 2006, 2005, 2004, 2003, 2001, 2000, 1999, 1996, 1995, 1992, 1991, 1990, 1986, 1985, 1981, 1980, 1976, 1975, 1972, 1971, 1970, 1969, 1967, 1966, 1965, 1964, 1963, 1962, 1961, 1960, 1958, 1957, 1956, 1955, 1954, 1952, 1951, 1950, 1949, 1948, 1947, 1946, 1945, 1944, 1942, 1940, 1939, 1938, 1937, 1936, 1935, 1934, 1933, 1932, 1931, 1930, 1929, 1928, 1927, 1926, 1925, 1924, 1923, 1921, 1920
825 MAIN ST	2020, 2017, 2010, 2006, 2005, 2004, 2003, 2001, 2000, 1999, 1996, 1995, 1992, 1991, 1990, 1986, 1985, 1981, 1980, 1976, 1975, 1972, 1971, 1970, 1969, 1967, 1966, 1965, 1964, 1963, 1962, 1961, 1960, 1958, 1957, 1956, 1955, 1954, 1952, 1951, 1950, 1949, 1948, 1947, 1946, 1945, 1944, 1942, 1940, 1939, 1938, 1937, 1936, 1935, 1934, 1933, 1932, 1931, 1930, 1929, 1928, 1927, 1926, 1925, 1924, 1923, 1921, 1920
825 MAIN ST	2017, 2014, 2010, 2006, 2005, 2004, 2003, 2001, 2000, 1999, 1996, 1995, 1992, 1991, 1990, 1986, 1985, 1981, 1980, 1976, 1975, 1972, 1971, 1970, 1969, 1967, 1966, 1965, 1964, 1963, 1962, 1961, 1960, 1958, 1957, 1956, 1955, 1954, 1952, 1951, 1950, 1949, 1948, 1947, 1946, 1945, 1944, 1942, 1940, 1939, 1938, 1937, 1936, 1935, 1934, 1933, 1932, 1931, 1930, 1929, 1928, 1927, 1926, 1925, 1924, 1923, 1921, 1920
825 MAIN ST	2020, 2017, 2014, 2010, 2006, 2005, 2004, 2003, 2001, 2000, 1999, 1996, 1995, 1992, 1991, 1990, 1986, 1985, 1981, 1980, 1976, 1975, 1972, 1971, 1970, 1969, 1967, 1966, 1965, 1964, 1963, 1962, 1961, 1960, 1958, 1957, 1956, 1955, 1954, 1952, 1951, 1950, 1949, 1948, 1947, 1946, 1945, 1944, 1942, 1940, 1939, 1938, 1937, 1936, 1935, 1934, 1933, 1932, 1931, 1930, 1929, 1928, 1927, 1926, 1925, 1924, 1923, 1921, 1920
121 BREEZE AVE	2020, 2017, 2014, 2010, 2006, 2005, 2004, 2003, 2001, 2000, 1999, 1996, 1995, 1992, 1991, 1990, 1986, 1985, 1981, 1980, 1976, 1975, 1972, 1971, 1970, 1969, 1967, 1966, 1965, 1964, 1963, 1962, 1961, 1960, 1958, 1957, 1956, 1955, 1954, 1952, 1951, 1950, 1949, 1948, 1947, 1946, 1945, 1944, 1942, 1940, 1939, 1938, 1937, 1936, 1935, 1934, 1933, 1932, 1931, 1930, 1929, 1927, 1926, 1925, 1924, 1923, 1921, 1920
121 BREEZE AVE	2020, 2017, 2014, 2010, 2006, 2005, 2004, 2003, 2001, 2000, 1999, 1996, 1995, 1992, 1991, 1990, 1986, 1985, 1981, 1980, 1976, 1975, 1972, 1971, 1970, 1969, 1967, 1966, 1965, 1964, 1963, 1962, 1961, 1960, 1958, 1957, 1956, 1955, 1954, 1952, 1951, 1950, 1949, 1948, 1947, 1946, 1945, 1944, 1942, 1940, 1939, 1938, 1937, 1935, 1934, 1933, 1932, 1931, 1930, 1929, 1928, 1927, 1926, 1925, 1924, 1923, 1921, 1920
121 BREEZE AVE	2020, 2017, 2014, 2010, 2006, 2005, 2004, 2003, 2001, 2000, 1999, 1996, 1995, 1992, 1991, 1990, 1986, 1985, 1981, 1980, 1976, 1975, 1972, 1971, 1970, 1969, 1967, 1966, 1965, 1964, 1963, 1961, 1960, 1958, 1957, 1956, 1955, 1954, 1952, 1951, 1950, 1949, 1948, 1947, 1946, 1945, 1944, 1942, 1940, 1939, 1938, 1937, 1936, 1935, 1934, 1933, 1932, 1931, 1930, 1929, 1928, 1927, 1926, 1925, 1924, 1923, 1921, 1920

FINDINGS

Address Researched	Address Not Identified in Research Source
121 BREEZE AVE	2020, 2017, 2014, 2010, 2006, 2005, 2004, 2003, 2001, 2000, 1999, 1996, 1995, 1992, 1991, 1990, 1986, 1985, 1981, 1980, 1976, 1975, 1972, 1971, 1970, 1969, 1967, 1966, 1965, 1964, 1963, 1962, 1961, 1960, 1957, 1956, 1955, 1954, 1952, 1951, 1950, 1949, 1948, 1947, 1946, 1945, 1944, 1942, 1940, 1939, 1938, 1937, 1936, 1935, 1934, 1933, 1932, 1931, 1930, 1929, 1928, 1927, 1926, 1925, 1924, 1923, 1921, 1920
121 BREEZE AVE	2020, 2017, 2014, 2010, 2006, 2005, 2004, 2003, 2001, 2000, 1999, 1996, 1995, 1992, 1991, 1990, 1986, 1985, 1981, 1980, 1976, 1975, 1972, 1971, 1970, 1969, 1967, 1966, 1965, 1964, 1963, 1962, 1961, 1960, 1958, 1957, 1956, 1955, 1952, 1951, 1950, 1949, 1948, 1947, 1946, 1945, 1944, 1942, 1940, 1939, 1938, 1937, 1936, 1935, 1934, 1933, 1932, 1931, 1930, 1929, 1928, 1927, 1926, 1925, 1924, 1923, 1921, 1920
121 BREEZE AVE	2020, 2017, 2014, 2010, 2006, 2005, 2004, 2003, 2001, 1999, 1996, 1995, 1992, 1991, 1990, 1986, 1985, 1981, 1980, 1976, 1975, 1972, 1971, 1970, 1969, 1967, 1966, 1965, 1964, 1963, 1962, 1961, 1960, 1958, 1957, 1956, 1955, 1954, 1952, 1951, 1950, 1949, 1948, 1947, 1946, 1945, 1944, 1942, 1940, 1939, 1938, 1937, 1936, 1935, 1934, 1933, 1932, 1931, 1930, 1929, 1928, 1927, 1926, 1925, 1924, 1923, 1921, 1920
121 BREEZE AVE	2020, 2017, 2014, 2010, 2006, 2004, 2003, 2001, 2000, 1999, 1996, 1995, 1992, 1991, 1990, 1986, 1985, 1981, 1980, 1976, 1975, 1972, 1971, 1970, 1969, 1967, 1966, 1965, 1964, 1963, 1962, 1961, 1960, 1958, 1957, 1956, 1955, 1954, 1952, 1951, 1950, 1949, 1948, 1947, 1946, 1945, 1944, 1942, 1940, 1939, 1938, 1937, 1936, 1935, 1934, 1933, 1932, 1931, 1930, 1929, 1928, 1927, 1926, 1925, 1924, 1923, 1921, 1920
121 BREEZE AVE	2020, 2017, 2010, 2006, 2005, 2004, 2003, 2001, 2000, 1999, 1996, 1995, 1992, 1991, 1990, 1986, 1985, 1981, 1980, 1976, 1975, 1972, 1971, 1970, 1969, 1967, 1966, 1965, 1964, 1963, 1962, 1961, 1960, 1958, 1957, 1956, 1955, 1954, 1952, 1951, 1950, 1949, 1948, 1947, 1946, 1945, 1944, 1942, 1940, 1939, 1938, 1937, 1936, 1935, 1934, 1933, 1932, 1931, 1930, 1929, 1928, 1927, 1926, 1925, 1924, 1923, 1921, 1920
121 BREEZE AVE	2017, 2014, 2010, 2006, 2005, 2004, 2003, 2001, 2000, 1999, 1996, 1995, 1992, 1991, 1990, 1986, 1985, 1981, 1980, 1976, 1975, 1972, 1971, 1970, 1969, 1967, 1966, 1965, 1964, 1963, 1962, 1961, 1960, 1958, 1957, 1956, 1955, 1954, 1952, 1951, 1950, 1949, 1948, 1947, 1946, 1945, 1944, 1942, 1940, 1939, 1938, 1937, 1936, 1935, 1934, 1933, 1932, 1931, 1930, 1929, 1928, 1927, 1926, 1925, 1924, 1923, 1921, 1920
121 BREEZE AVE	2020, 2017, 2014, 2006, 2005, 2004, 2003, 2001, 2000, 1999, 1996, 1995, 1992, 1991, 1990, 1986, 1985, 1981, 1980, 1976, 1975, 1972, 1971, 1970, 1969, 1967, 1966, 1965, 1964, 1963, 1962, 1961, 1960, 1958, 1957, 1956, 1955, 1954, 1952, 1951, 1950, 1949, 1948, 1947, 1946, 1945, 1944, 1942, 1940, 1939, 1938, 1937, 1936, 1935, 1934, 1933, 1932, 1931, 1930, 1929, 1928, 1927, 1926, 1925, 1924, 1923, 1921, 1920
121 BREEZE AVE	2020, 2017, 2014, 2010, 2005, 2004, 2003, 2001, 2000, 1999, 1996, 1995, 1992, 1991, 1990, 1986, 1985, 1981, 1980, 1976, 1975, 1972, 1971, 1970, 1969, 1967, 1966, 1965, 1964, 1963, 1962, 1961, 1960, 1958, 1957, 1956, 1955, 1954, 1952, 1951, 1950, 1949, 1948, 1947, 1946, 1945, 1944, 1942, 1940, 1939, 1938, 1937, 1936, 1935, 1934, 1933, 1932, 1931, 1930, 1929, 1928, 1927, 1926, 1925, 1924, 1923, 1921, 1920
121 BREEZE AVE	2020, 2017, 2014, 2010, 2006, 2005, 2004, 2003, 2001, 2000, 1999, 1996, 1995, 1992, 1991, 1990, 1986, 1985, 1981, 1976, 1975, 1972, 1971, 1970, 1969, 1967, 1966, 1965, 1964, 1963, 1962, 1961, 1960, 1958, 1957, 1956, 1955, 1954, 1952, 1951, 1950, 1949, 1948, 1947, 1946, 1945, 1944, 1942, 1940, 1939, 1938, 1937, 1936, 1935, 1934, 1933, 1932, 1931, 1930, 1929, 1928, 1927, 1926, 1925, 1924, 1923, 1921, 1920

FINDINGS

Address Researched	Address Not Identified in Research Source
121 BREEZE AVE	2020, 2017, 2014, 2010, 2006, 2005, 2004, 2003, 2001, 2000, 1999, 1996, 1995, 1992, 1991, 1990, 1986, 1985, 1981, 1980, 1976, 1972, 1971, 1970, 1969, 1967, 1966, 1965, 1964, 1963, 1962, 1961, 1960, 1958, 1957, 1956, 1955, 1954, 1952, 1951, 1950, 1949, 1948, 1947, 1946, 1945, 1944, 1942, 1940, 1939, 1938, 1937, 1936, 1935, 1934, 1933, 1932, 1931, 1930, 1929, 1928, 1927, 1926, 1925, 1924, 1923, 1921, 1920
121 BREEZE AVE	2020, 2017, 2014, 2010, 2006, 2005, 2004, 2003, 2001, 2000, 1999, 1996, 1995, 1992, 1991, 1990, 1986, 1985, 1981, 1980, 1976, 1975, 1972, 1971, 1969, 1967, 1966, 1965, 1964, 1963, 1962, 1961, 1960, 1958, 1957, 1956, 1955, 1954, 1952, 1951, 1950, 1949, 1948, 1947, 1946, 1945, 1944, 1942, 1940, 1939, 1938, 1937, 1936, 1935, 1934, 1933, 1932, 1931, 1930, 1929, 1928, 1927, 1926, 1925, 1924, 1923, 1921, 1920
121 BREEZE AVE	2020, 2017, 2014, 2010, 2006, 2005, 2004, 2003, 2001, 2000, 1999, 1996, 1995, 1992, 1991, 1990, 1986, 1985, 1981, 1980, 1976, 1975, 1972, 1971, 1970, 1969, 1967, 1966, 1964, 1963, 1962, 1961, 1960, 1958, 1957, 1956, 1955, 1954, 1952, 1951, 1950, 1949, 1948, 1947, 1946, 1945, 1944, 1942, 1940, 1939, 1938, 1937, 1936, 1935, 1934, 1933, 1932, 1931, 1930, 1929, 1928, 1927, 1926, 1925, 1924, 1923, 1921, 1920
121 BREEZE AVE	2020, 2017, 2014, 2010, 2006, 2005, 2004, 2003, 2001, 2000, 1999, 1996, 1992, 1991, 1990, 1986, 1985, 1981, 1980, 1976, 1975, 1972, 1971, 1970, 1969, 1967, 1966, 1965, 1964, 1963, 1962, 1961, 1960, 1958, 1957, 1956, 1955, 1954, 1952, 1951, 1950, 1949, 1948, 1947, 1946, 1945, 1944, 1942, 1940, 1939, 1938, 1937, 1936, 1935, 1934, 1933, 1932, 1931, 1930, 1929, 1928, 1927, 1926, 1925, 1924, 1923, 1921, 1920
121 BREEZE AVE	2020, 2017, 2014, 2010, 2006, 2005, 2004, 2003, 2001, 2000, 1999, 1996, 1995, 1991, 1990, 1986, 1985, 1981, 1980, 1976, 1975, 1972, 1971, 1970, 1969, 1967, 1966, 1965, 1964, 1963, 1962, 1961, 1960, 1958, 1957, 1956, 1955, 1954, 1952, 1951, 1950, 1949, 1948, 1947, 1946, 1945, 1944, 1942, 1940, 1939, 1938, 1937, 1936, 1935, 1934, 1933, 1932, 1931, 1930, 1929, 1928, 1927, 1926, 1925, 1924, 1923, 1921, 1920
121 BROOKS AVE	2020, 2017, 2014, 2010, 2006, 2005, 2004, 2003, 2001, 2000, 1999, 1996, 1992, 1991, 1990, 1986, 1985, 1981, 1980, 1976, 1975, 1972, 1971, 1970, 1969, 1967, 1966, 1965, 1964, 1963, 1962, 1961, 1960, 1958, 1957, 1956, 1955, 1954, 1952, 1951, 1950, 1949, 1948, 1947, 1946, 1945, 1944, 1942, 1940, 1939, 1938, 1937, 1936, 1935, 1934, 1933, 1932, 1931, 1930, 1929, 1928, 1927, 1926, 1925, 1924, 1923, 1921, 1920
121 BROOKS AVE	2020, 2017, 2014, 2010, 2006, 2005, 2004, 2003, 2001, 2000, 1999, 1996, 1995, 1992, 1991, 1990, 1986, 1985, 1981, 1980, 1976, 1975, 1972, 1971, 1970, 1969, 1967, 1966, 1964, 1963, 1962, 1961, 1960, 1958, 1957, 1956, 1955, 1954, 1952, 1951, 1950, 1949, 1948, 1947, 1946, 1945, 1944, 1942, 1940, 1939, 1938, 1937, 1936, 1935, 1934, 1933, 1932, 1931, 1930, 1929, 1928, 1927, 1926, 1925, 1924, 1923, 1921, 1920
121 BROOKS AVE	2020, 2017, 2014, 2010, 2006, 2005, 2004, 2003, 2001, 2000, 1999, 1996, 1995, 1992, 1991, 1990, 1986, 1985, 1981, 1980, 1976, 1972, 1971, 1970, 1969, 1967, 1966, 1965, 1964, 1963, 1962, 1961, 1960, 1958, 1957, 1956, 1955, 1954, 1952, 1951, 1950, 1949, 1948, 1947, 1946, 1945, 1944, 1942, 1940, 1939, 1938, 1937, 1936, 1935, 1934, 1933, 1932, 1931, 1930, 1929, 1928, 1927, 1926, 1925, 1924, 1923, 1921, 1920
121 BROOKS AVE	2020, 2017, 2014, 2010, 2006, 2005, 2004, 2003, 2001, 2000, 1999, 1996, 1995, 1992, 1991, 1990, 1986, 1985, 1981, 1976, 1975, 1972, 1971, 1970, 1969, 1967, 1966, 1965, 1964, 1963, 1962, 1961, 1960, 1958, 1957, 1956, 1955, 1954, 1952, 1951, 1950, 1949, 1948, 1947, 1946, 1945, 1944, 1942, 1940, 1939, 1938, 1937, 1936, 1935, 1934, 1933, 1932, 1931, 1930, 1929, 1928, 1927, 1926, 1925, 1924, 1923, 1921, 1920

FINDINGS

Address Researched	Address Not Identified in Research Source
121 BROOKS AVE	2020, 2017, 2014, 2006, 2005, 2004, 2003, 2001, 2000, 1999, 1996, 1995, 1992, 1991, 1990, 1986, 1985, 1981, 1980, 1976, 1975, 1972, 1971, 1970, 1969, 1967, 1966, 1965, 1964, 1963, 1962, 1961, 1960, 1958, 1957, 1956, 1955, 1954, 1952, 1951, 1950, 1949, 1948, 1947, 1946, 1945, 1944, 1942, 1940, 1939, 1938, 1937, 1936, 1935, 1934, 1933, 1932, 1931, 1930, 1929, 1928, 1927, 1926, 1925, 1924, 1923, 1921, 1920
121 BROOKS AVE	2017, 2014, 2010, 2006, 2005, 2004, 2003, 2001, 2000, 1999, 1996, 1995, 1992, 1991, 1990, 1986, 1985, 1981, 1980, 1976, 1975, 1972, 1971, 1970, 1969, 1967, 1966, 1965, 1964, 1963, 1962, 1961, 1960, 1958, 1957, 1956, 1955, 1954, 1952, 1951, 1950, 1949, 1948, 1947, 1946, 1945, 1944, 1942, 1940, 1939, 1938, 1937, 1936, 1935, 1934, 1933, 1932, 1931, 1930, 1929, 1928, 1927, 1926, 1925, 1924, 1923, 1921, 1920
121 BROOKS AVE	2020, 2017, 2010, 2006, 2005, 2004, 2003, 2001, 2000, 1999, 1996, 1995, 1992, 1991, 1990, 1986, 1985, 1981, 1980, 1976, 1975, 1972, 1971, 1970, 1969, 1967, 1966, 1965, 1964, 1963, 1962, 1961, 1960, 1958, 1957, 1956, 1955, 1954, 1952, 1951, 1950, 1949, 1948, 1947, 1946, 1945, 1944, 1942, 1940, 1939, 1938, 1937, 1936, 1935, 1934, 1933, 1932, 1931, 1930, 1929, 1928, 1927, 1926, 1925, 1924, 1923, 1921, 1920
121 BROOKS AVE	2020, 2017, 2014, 2010, 2006, 2004, 2003, 2001, 2000, 1999, 1996, 1995, 1992, 1991, 1990, 1986, 1985, 1981, 1980, 1976, 1975, 1972, 1971, 1970, 1969, 1967, 1966, 1965, 1964, 1963, 1962, 1961, 1960, 1958, 1957, 1956, 1955, 1954, 1952, 1951, 1950, 1949, 1948, 1947, 1946, 1945, 1944, 1942, 1940, 1939, 1938, 1937, 1936, 1935, 1934, 1933, 1932, 1931, 1930, 1929, 1928, 1927, 1926, 1925, 1924, 1923, 1921, 1920
121 BROOKS AVE	2020, 2017, 2014, 2010, 2005, 2004, 2003, 2001, 2000, 1999, 1996, 1995, 1992, 1991, 1990, 1986, 1985, 1981, 1980, 1976, 1975, 1972, 1971, 1970, 1969, 1967, 1966, 1965, 1964, 1963, 1962, 1961, 1960, 1958, 1957, 1956, 1955, 1954, 1952, 1951, 1950, 1949, 1948, 1947, 1946, 1945, 1944, 1942, 1940, 1939, 1938, 1937, 1936, 1935, 1934, 1933, 1932, 1931, 1930, 1929, 1928, 1927, 1926, 1925, 1924, 1923, 1921, 1920
121 BROOKS AVE	2020, 2017, 2014, 2010, 2006, 2005, 2004, 2003, 2001, 1999, 1996, 1995, 1992, 1991, 1990, 1986, 1985, 1981, 1980, 1976, 1975, 1972, 1971, 1970, 1969, 1967, 1966, 1965, 1964, 1963, 1962, 1961, 1960, 1958, 1957, 1956, 1955, 1954, 1952, 1951, 1950, 1949, 1948, 1947, 1946, 1945, 1944, 1942, 1940, 1939, 1938, 1937, 1936, 1935, 1934, 1933, 1932, 1931, 1930, 1929, 1928, 1927, 1926, 1925, 1924, 1923, 1921, 1920
121 BROOKS AVE	2020, 2017, 2014, 2010, 2006, 2005, 2004, 2003, 2001, 2000, 1999, 1996, 1995, 1992, 1991, 1990, 1986, 1985, 1981, 1980, 1976, 1975, 1972, 1971, 1970, 1969, 1967, 1966, 1965, 1964, 1963, 1962, 1961, 1960, 1958, 1957, 1956, 1955, 1954, 1952, 1951, 1950, 1949, 1948, 1947, 1946, 1945, 1944, 1942, 1940, 1939, 1938, 1937, 1936, 1935, 1934, 1933, 1932, 1931, 1930, 1929, 1927, 1926, 1925, 1924, 1923, 1921, 1920
121 BROOKS AVE	2020, 2017, 2014, 2010, 2006, 2005, 2004, 2003, 2001, 2000, 1999, 1996, 1995, 1992, 1991, 1990, 1986, 1985, 1981, 1980, 1976, 1975, 1972, 1971, 1970, 1969, 1967, 1966, 1965, 1964, 1963, 1962, 1961, 1960, 1958, 1957, 1956, 1955, 1954, 1952, 1951, 1950, 1949, 1948, 1947, 1946, 1945, 1944, 1942, 1940, 1939, 1938, 1937, 1936, 1935, 1934, 1932, 1931, 1930, 1929, 1928, 1927, 1926, 1925, 1924, 1923, 1921, 1920

FINDINGS

Address Researched	Address Not Identified in Research Source
121 PARK PL	2020, 2017, 2014, 2010, 2006, 2005, 2004, 2003, 2001, 2000, 1999, 1996, 1995, 1992, 1991, 1990, 1986, 1985, 1981, 1980, 1976, 1975, 1972, 1971, 1970, 1969, 1967, 1966, 1965, 1964, 1963, 1962, 1961, 1960, 1958, 1957, 1956, 1955, 1954, 1952, 1951, 1950, 1949, 1948, 1947, 1946, 1945, 1944, 1942, 1940, 1939, 1938, 1937, 1936, 1935, 1934, 1933, 1932, 1931, 1930, 1929, 1927, 1926, 1925, 1924, 1923, 1921, 1920
121 PARK PL	2020, 2017, 2014, 2010, 2006, 2005, 2004, 2003, 2001, 2000, 1999, 1996, 1995, 1992, 1991, 1990, 1986, 1985, 1981, 1980, 1976, 1975, 1972, 1971, 1970, 1969, 1967, 1966, 1965, 1964, 1963, 1962, 1961, 1960, 1958, 1957, 1956, 1955, 1952, 1951, 1950, 1949, 1948, 1947, 1946, 1945, 1944, 1942, 1940, 1939, 1938, 1937, 1936, 1935, 1934, 1933, 1932, 1931, 1930, 1929, 1928, 1927, 1926, 1925, 1924, 1923, 1921, 1920
121 PARK PL	2020, 2017, 2014, 2010, 2006, 2005, 2004, 2003, 2001, 2000, 1999, 1996, 1995, 1992, 1991, 1990, 1986, 1985, 1981, 1980, 1976, 1975, 1972, 1971, 1970, 1969, 1967, 1966, 1964, 1963, 1962, 1961, 1960, 1958, 1957, 1956, 1955, 1954, 1952, 1951, 1950, 1949, 1948, 1947, 1946, 1945, 1944, 1942, 1940, 1939, 1938, 1937, 1936, 1935, 1934, 1933, 1932, 1931, 1930, 1929, 1928, 1927, 1926, 1925, 1924, 1923, 1921, 1920
121 PARK PL	2020, 2017, 2014, 2010, 2006, 2005, 2004, 2003, 2001, 2000, 1999, 1996, 1995, 1992, 1991, 1990, 1986, 1985, 1981, 1980, 1976, 1975, 1972, 1971, 1970, 1969, 1967, 1966, 1965, 1964, 1963, 1961, 1960, 1958, 1957, 1956, 1955, 1954, 1952, 1951, 1950, 1949, 1948, 1947, 1946, 1945, 1944, 1942, 1940, 1939, 1938, 1937, 1936, 1935, 1934, 1933, 1932, 1931, 1930, 1929, 1928, 1927, 1926, 1925, 1924, 1923, 1921, 1920
121 PARK PL	2020, 2017, 2014, 2010, 2006, 2004, 2003, 2001, 2000, 1999, 1996, 1995, 1992, 1991, 1990, 1986, 1985, 1981, 1980, 1976, 1975, 1972, 1971, 1970, 1969, 1967, 1966, 1965, 1964, 1963, 1962, 1961, 1960, 1958, 1957, 1956, 1955, 1954, 1952, 1951, 1950, 1949, 1948, 1947, 1946, 1945, 1944, 1942, 1940, 1939, 1938, 1937, 1936, 1935, 1934, 1933, 1932, 1931, 1930, 1929, 1928, 1927, 1926, 1925, 1924, 1923, 1921, 1920
121 PARK PL	2020, 2017, 2014, 2010, 2006, 2005, 2004, 2003, 2001, 1999, 1996, 1995, 1992, 1991, 1990, 1986, 1985, 1981, 1980, 1976, 1975, 1972, 1971, 1970, 1969, 1967, 1966, 1965, 1964, 1963, 1962, 1961, 1960, 1958, 1957, 1956, 1955, 1954, 1952, 1951, 1950, 1949, 1948, 1947, 1946, 1945, 1944, 1942, 1940, 1939, 1938, 1937, 1936, 1935, 1934, 1933, 1932, 1931, 1930, 1929, 1928, 1927, 1926, 1925, 1924, 1923, 1921, 1920
121 PARK PL	2020, 2017, 2014, 2010, 2005, 2004, 2003, 2001, 2000, 1999, 1996, 1995, 1992, 1991, 1990, 1986, 1985, 1981, 1980, 1976, 1975, 1972, 1971, 1970, 1969, 1967, 1966, 1965, 1964, 1963, 1962, 1961, 1960, 1958, 1957, 1956, 1955, 1954, 1952, 1951, 1950, 1949, 1948, 1947, 1946, 1945, 1944, 1942, 1940, 1939, 1938, 1937, 1936, 1935, 1934, 1933, 1932, 1931, 1930, 1929, 1928, 1927, 1926, 1925, 1924, 1923, 1921, 1920
121 PARK PL	2017, 2014, 2010, 2006, 2005, 2004, 2003, 2001, 2000, 1999, 1996, 1995, 1992, 1991, 1990, 1986, 1985, 1981, 1980, 1976, 1975, 1972, 1971, 1970, 1969, 1967, 1966, 1965, 1964, 1963, 1962, 1961, 1960, 1958, 1957, 1956, 1955, 1954, 1952, 1951, 1950, 1949, 1948, 1947, 1946, 1945, 1944, 1942, 1940, 1939, 1938, 1937, 1936, 1935, 1934, 1933, 1932, 1931, 1930, 1929, 1928, 1927, 1926, 1925, 1924, 1923, 1921, 1920
121 PARK PL	2020, 2017, 2010, 2006, 2005, 2004, 2003, 2001, 2000, 1999, 1996, 1995, 1992, 1991, 1990, 1986, 1985, 1981, 1980, 1976, 1975, 1972, 1971, 1970, 1969, 1967, 1966, 1965, 1964, 1963, 1962, 1961, 1960, 1958, 1957, 1956, 1955, 1954, 1952, 1951, 1950, 1949, 1948, 1947, 1946, 1945, 1944, 1942, 1940, 1939, 1938, 1937, 1936, 1935, 1934, 1933, 1932, 1931, 1930, 1929, 1928, 1927, 1926, 1925, 1924, 1923, 1921, 1920

FINDINGS

Address Researched	Address Not Identified in Research Source
121 PARK PL	2020, 2017, 2014, 2006, 2005, 2004, 2003, 2001, 2000, 1999, 1996, 1995, 1992, 1991, 1990, 1986, 1985, 1981, 1980, 1976, 1975, 1972, 1971, 1970, 1969, 1967, 1966, 1965, 1964, 1963, 1962, 1961, 1960, 1958, 1957, 1956, 1955, 1954, 1952, 1951, 1950, 1949, 1948, 1947, 1946, 1945, 1944, 1942, 1940, 1939, 1938, 1937, 1936, 1935, 1934, 1933, 1932, 1931, 1930, 1929, 1928, 1927, 1926, 1925, 1924, 1923, 1921, 1920
121 PARK PL	2020, 2017, 2014, 2010, 2006, 2005, 2004, 2003, 2001, 2000, 1999, 1996, 1995, 1992, 1991, 1990, 1986, 1985, 1981, 1976, 1975, 1972, 1971, 1970, 1969, 1967, 1966, 1965, 1964, 1963, 1962, 1961, 1960, 1958, 1957, 1956, 1955, 1954, 1952, 1951, 1950, 1949, 1948, 1947, 1946, 1945, 1944, 1942, 1940, 1939, 1938, 1937, 1936, 1935, 1934, 1933, 1932, 1931, 1930, 1929, 1928, 1927, 1926, 1925, 1924, 1923, 1921, 1920
121 PARK PL	2020, 2017, 2014, 2010, 2006, 2005, 2004, 2003, 2001, 2000, 1999, 1996, 1995, 1992, 1991, 1990, 1986, 1985, 1981, 1980, 1976, 1975, 1972, 1971, 1969, 1967, 1966, 1965, 1964, 1963, 1962, 1961, 1960, 1958, 1957, 1956, 1955, 1954, 1952, 1951, 1950, 1949, 1948, 1947, 1946, 1945, 1944, 1942, 1940, 1939, 1938, 1937, 1936, 1935, 1934, 1933, 1932, 1931, 1930, 1929, 1928, 1927, 1926, 1925, 1924, 1923, 1921, 1920
121 PARK PL	2020, 2017, 2014, 2010, 2006, 2005, 2004, 2003, 2001, 2000, 1999, 1996, 1992, 1991, 1990, 1986, 1985, 1981, 1980, 1976, 1975, 1972, 1971, 1970, 1969, 1967, 1966, 1965, 1964, 1963, 1962, 1961, 1960, 1958, 1957, 1956, 1955, 1954, 1952, 1951, 1950, 1949, 1948, 1947, 1946, 1945, 1944, 1942, 1940, 1939, 1938, 1937, 1936, 1935, 1934, 1933, 1932, 1931, 1930, 1929, 1928, 1927, 1926, 1925, 1924, 1923, 1921, 1920
121 VISTA PL	2020, 2017, 2014, 2010, 2006, 2005, 2004, 2003, 2001, 2000, 1999, 1996, 1992, 1991, 1990, 1986, 1985, 1981, 1980, 1976, 1975, 1972, 1971, 1970, 1969, 1967, 1966, 1965, 1964, 1963, 1962, 1961, 1960, 1958, 1957, 1956, 1955, 1954, 1952, 1951, 1950, 1949, 1948, 1947, 1946, 1945, 1944, 1942, 1940, 1939, 1938, 1937, 1936, 1935, 1934, 1933, 1932, 1931, 1930, 1929, 1928, 1927, 1926, 1925, 1924, 1923, 1921, 1920
121 VISTA PL	2020, 2017, 2014, 2010, 2006, 2005, 2004, 2003, 2001, 1999, 1996, 1995, 1992, 1991, 1990, 1986, 1985, 1981, 1980, 1976, 1975, 1972, 1971, 1970, 1969, 1967, 1966, 1965, 1964, 1963, 1962, 1961, 1960, 1958, 1957, 1956, 1955, 1954, 1952, 1951, 1950, 1949, 1948, 1947, 1946, 1945, 1944, 1942, 1940, 1939, 1938, 1937, 1936, 1935, 1934, 1933, 1932, 1931, 1930, 1929, 1928, 1927, 1926, 1925, 1924, 1923, 1921, 1920
121 VISTA PL	2020, 2017, 2014, 2010, 2006, 2005, 2004, 2003, 2001, 2000, 1999, 1996, 1995, 1992, 1991, 1990, 1986, 1985, 1981, 1980, 1976, 1975, 1972, 1971, 1970, 1969, 1967, 1966, 1965, 1964, 1963, 1962, 1961, 1960, 1958, 1957, 1956, 1955, 1954, 1952, 1951, 1950, 1949, 1948, 1947, 1946, 1945, 1944, 1942, 1940, 1939, 1938, 1937, 1936, 1935, 1934, 1933, 1932, 1931, 1930, 1929, 1928, 1927, 1926, 1925, 1924, 1923, 1921, 1920
121 VISTA PL	2020, 2017, 2014, 2010, 2006, 2005, 2004, 2003, 2001, 2000, 1999, 1996, 1995, 1992, 1991, 1990, 1986, 1985, 1981, 1976, 1975, 1972, 1971, 1970, 1969, 1967, 1966, 1965, 1964, 1963, 1962, 1961, 1960, 1958, 1957, 1956, 1955, 1954, 1952, 1951, 1950, 1949, 1948, 1947, 1946, 1945, 1944, 1942, 1940, 1939, 1938, 1937, 1936, 1935, 1934, 1933, 1932, 1931, 1930, 1929, 1928, 1927, 1926, 1925, 1924, 1923, 1921, 1920
121 VISTA PL	2020, 2017, 2014, 2006, 2005, 2004, 2003, 2001, 2000, 1999, 1996, 1995, 1992, 1991, 1990, 1986, 1985, 1981, 1980, 1976, 1975, 1972, 1971, 1970, 1969, 1967, 1966, 1965, 1964, 1963, 1962, 1961, 1960, 1958, 1957, 1956, 1955, 1954, 1952, 1951, 1950, 1949, 1948, 1947, 1946, 1945, 1944, 1942, 1940, 1939, 1938, 1937, 1936, 1935, 1934, 1933, 1932, 1931, 1930, 1929, 1928, 1927, 1926, 1925, 1924, 1923, 1921, 1920

FINDINGS

Address Researched	Address Not Identified in Research Source
121 VISTA PL	2020, 2017, 2010, 2006, 2005, 2004, 2003, 2001, 2000, 1999, 1996, 1995, 1992, 1991, 1990, 1986, 1985, 1981, 1980, 1976, 1975, 1972, 1971, 1970, 1969, 1967, 1966, 1965, 1964, 1963, 1962, 1961, 1960, 1958, 1957, 1956, 1955, 1954, 1952, 1951, 1950, 1949, 1948, 1947, 1946, 1945, 1944, 1942, 1940, 1939, 1938, 1937, 1936, 1935, 1934, 1933, 1932, 1931, 1930, 1929, 1928, 1927, 1926, 1925, 1924, 1923, 1921, 1920
121 VISTA PL	2017, 2014, 2010, 2006, 2005, 2004, 2003, 2001, 2000, 1999, 1996, 1995, 1992, 1991, 1990, 1986, 1985, 1981, 1980, 1976, 1975, 1972, 1971, 1970, 1969, 1967, 1966, 1965, 1964, 1963, 1962, 1961, 1960, 1958, 1957, 1956, 1955, 1954, 1952, 1951, 1950, 1949, 1948, 1947, 1946, 1945, 1944, 1942, 1940, 1939, 1938, 1937, 1936, 1935, 1934, 1933, 1932, 1931, 1930, 1929, 1928, 1927, 1926, 1925, 1924, 1923, 1921, 1920
121 VISTA PL	2020, 2017, 2014, 2010, 2005, 2004, 2003, 2001, 2000, 1999, 1996, 1995, 1992, 1991, 1990, 1986, 1985, 1981, 1980, 1976, 1975, 1972, 1971, 1970, 1969, 1967, 1966, 1965, 1964, 1963, 1962, 1961, 1960, 1958, 1957, 1956, 1955, 1954, 1952, 1951, 1950, 1949, 1948, 1947, 1946, 1945, 1944, 1942, 1940, 1939, 1938, 1937, 1936, 1935, 1934, 1933, 1932, 1931, 1930, 1929, 1928, 1927, 1926, 1925, 1924, 1923, 1921, 1920
121 VISTA PL	2020, 2017, 2014, 2010, 2006, 2004, 2003, 2001, 2000, 1999, 1996, 1995, 1992, 1991, 1990, 1986, 1985, 1981, 1980, 1976, 1975, 1972, 1971, 1970, 1969, 1967, 1966, 1965, 1964, 1963, 1962, 1961, 1960, 1958, 1957, 1956, 1955, 1954, 1952, 1951, 1950, 1949, 1948, 1947, 1946, 1945, 1944, 1942, 1940, 1939, 1938, 1937, 1936, 1935, 1934, 1933, 1932, 1931, 1930, 1929, 1928, 1927, 1926, 1925, 1924, 1923, 1921, 1920
121 VISTA PL	2020, 2017, 2014, 2010, 2006, 2005, 2004, 2003, 2001, 2000, 1999, 1996, 1995, 1992, 1991, 1990, 1986, 1985, 1981, 1980, 1976, 1975, 1972, 1971, 1970, 1969, 1967, 1966, 1965, 1964, 1963, 1962, 1961, 1960, 1958, 1957, 1956, 1955, 1954, 1952, 1951, 1950, 1949, 1948, 1947, 1946, 1945, 1944, 1942, 1940, 1939, 1938, 1937, 1935, 1934, 1933, 1932, 1931, 1930, 1929, 1928, 1927, 1926, 1925, 1924, 1923, 1921, 1920
121 VISTA PL	2020, 2017, 2014, 2010, 2006, 2005, 2004, 2003, 2001, 2000, 1999, 1996, 1995, 1992, 1991, 1990, 1986, 1985, 1981, 1980, 1976, 1975, 1972, 1971, 1970, 1969, 1967, 1966, 1965, 1964, 1963, 1962, 1961, 1960, 1958, 1957, 1956, 1955, 1954, 1952, 1951, 1950, 1949, 1948, 1947, 1946, 1945, 1944, 1942, 1940, 1939, 1938, 1937, 1936, 1935, 1934, 1933, 1932, 1931, 1930, 1929, 1928, 1927, 1926, 1925, 1924, 1923, 1921, 1920
121 VISTA PL	2020, 2017, 2014, 2010, 2006, 2005, 2004, 2003, 2001, 2000, 1999, 1996, 1995, 1992, 1991, 1990, 1986, 1985, 1981, 1980, 1976, 1975, 1972, 1971, 1970, 1969, 1967, 1966, 1965, 1964, 1963, 1962, 1961, 1960, 1958, 1957, 1956, 1955, 1954, 1952, 1951, 1950, 1949, 1948, 1947, 1946, 1945, 1944, 1942, 1940, 1939, 1938, 1937, 1936, 1935, 1934, 1933, 1932, 1931, 1930, 1929, 1928, 1927, 1926, 1925, 1924, 1923, 1921
121 VISTA PL	2020, 2017, 2014, 2010, 2006, 2005, 2004, 2003, 2001, 2000, 1999, 1996, 1995, 1992, 1991, 1990, 1986, 1985, 1981, 1980, 1976, 1975, 1972, 1971, 1970, 1969, 1967, 1966, 1965, 1964, 1963, 1962, 1961, 1960, 1958, 1957, 1956, 1955, 1954, 1952, 1951, 1950, 1949, 1948, 1947, 1946, 1945, 1944, 1942, 1940, 1939, 1938, 1937, 1936, 1935, 1934, 1933, 1932, 1931, 1930, 1929, 1927, 1926, 1925, 1924, 1923, 1921, 1920

FINDINGS

Address Researched	Address Not Identified in Research Source
122 1/2 BREEZE AVE	2020, 2017, 2014, 2010, 2006, 2005, 2004, 2003, 2001, 2000, 1999, 1996, 1995, 1992, 1991, 1990, 1986, 1985, 1981, 1980, 1976, 1975, 1972, 1971, 1970, 1969, 1967, 1966, 1965, 1964, 1963, 1962, 1961, 1960, 1957, 1956, 1955, 1954, 1952, 1951, 1950, 1949, 1948, 1947, 1946, 1945, 1944, 1942, 1940, 1939, 1938, 1937, 1936, 1935, 1934, 1933, 1932, 1931, 1930, 1929, 1928, 1927, 1926, 1925, 1924, 1923, 1921, 1920
122 1/2 THORNTON PL	2020, 2017, 2014, 2010, 2006, 2005, 2004, 2003, 2001, 2000, 1999, 1996, 1995, 1992, 1991, 1990, 1986, 1985, 1981, 1980, 1976, 1975, 1972, 1971, 1970, 1969, 1967, 1966, 1965, 1964, 1963, 1961, 1960, 1958, 1957, 1956, 1955, 1954, 1952, 1951, 1950, 1949, 1948, 1947, 1946, 1945, 1944, 1942, 1940, 1939, 1938, 1937, 1936, 1935, 1934, 1933, 1932, 1931, 1930, 1929, 1928, 1927, 1926, 1925, 1924, 1923, 1921, 1920
122 1/2 THORNTON PL	2020, 2017, 2014, 2010, 2006, 2005, 2004, 2003, 2001, 2000, 1999, 1996, 1995, 1992, 1991, 1990, 1986, 1985, 1981, 1980, 1976, 1975, 1972, 1971, 1970, 1969, 1967, 1966, 1965, 1964, 1963, 1962, 1961, 1960, 1957, 1956, 1955, 1954, 1952, 1951, 1950, 1949, 1948, 1947, 1946, 1945, 1944, 1942, 1940, 1939, 1938, 1937, 1936, 1935, 1934, 1933, 1932, 1931, 1930, 1929, 1928, 1927, 1926, 1925, 1924, 1923, 1921, 1920
122 1/2 THORNTON PL	2020, 2017, 2014, 2010, 2006, 2005, 2004, 2003, 2001, 2000, 1999, 1996, 1995, 1992, 1991, 1990, 1986, 1985, 1981, 1980, 1976, 1975, 1972, 1971, 1969, 1967, 1966, 1965, 1964, 1963, 1962, 1961, 1960, 1958, 1957, 1956, 1955, 1954, 1952, 1951, 1950, 1949, 1948, 1947, 1946, 1945, 1944, 1942, 1940, 1939, 1938, 1937, 1936, 1935, 1934, 1933, 1932, 1931, 1930, 1929, 1928, 1927, 1926, 1925, 1924, 1923, 1921, 1920
122 BREEZE AVE	2020, 2017, 2014, 2010, 2006, 2005, 2004, 2003, 2001, 2000, 1999, 1996, 1995, 1992, 1991, 1990, 1986, 1985, 1981, 1980, 1976, 1975, 1972, 1971, 1970, 1969, 1967, 1966, 1964, 1963, 1962, 1961, 1960, 1958, 1957, 1956, 1955, 1954, 1952, 1951, 1950, 1949, 1948, 1947, 1946, 1945, 1944, 1942, 1940, 1939, 1938, 1937, 1936, 1935, 1934, 1933, 1932, 1931, 1930, 1929, 1928, 1927, 1926, 1925, 1924, 1923, 1921, 1920
122 BREEZE AVE	2020, 2017, 2014, 2010, 2006, 2005, 2004, 2003, 2001, 2000, 1999, 1996, 1995, 1992, 1991, 1990, 1986, 1985, 1981, 1980, 1976, 1975, 1972, 1971, 1969, 1967, 1966, 1965, 1964, 1963, 1962, 1961, 1960, 1958, 1957, 1956, 1955, 1954, 1952, 1951, 1950, 1949, 1948, 1947, 1946, 1945, 1944, 1942, 1940, 1939, 1938, 1937, 1936, 1935, 1934, 1933, 1932, 1931, 1930, 1929, 1928, 1927, 1926, 1925, 1924, 1923, 1921, 1920
122 BREEZE AVE	2020, 2017, 2014, 2010, 2006, 2005, 2004, 2003, 2001, 2000, 1999, 1996, 1995, 1992, 1991, 1990, 1986, 1985, 1981, 1976, 1975, 1972, 1971, 1970, 1969, 1967, 1966, 1965, 1964, 1963, 1962, 1961, 1960, 1958, 1957, 1956, 1955, 1954, 1952, 1951, 1950, 1949, 1948, 1947, 1946, 1945, 1944, 1942, 1940, 1939, 1938, 1937, 1936, 1935, 1934, 1933, 1932, 1931, 1930, 1929, 1928, 1927, 1926, 1925, 1924, 1923, 1921, 1920
122 BREEZE AVE	2020, 2017, 2014, 2010, 2006, 2005, 2004, 2003, 2001, 2000, 1999, 1996, 1995, 1992, 1991, 1990, 1986, 1985, 1981, 1980, 1976, 1972, 1971, 1970, 1969, 1967, 1966, 1965, 1964, 1963, 1962, 1961, 1960, 1958, 1957, 1956, 1955, 1954, 1952, 1951, 1950, 1949, 1948, 1947, 1946, 1945, 1944, 1942, 1940, 1939, 1938, 1937, 1936, 1935, 1934, 1933, 1932, 1931, 1930, 1929, 1928, 1927, 1926, 1925, 1924, 1923, 1921, 1920
122 BREEZE AVE	2020, 2017, 2014, 2010, 2006, 2005, 2004, 2003, 2001, 1999, 1996, 1995, 1992, 1991, 1990, 1986, 1985, 1981, 1980, 1976, 1975, 1972, 1971, 1970, 1969, 1967, 1966, 1965, 1964, 1963, 1962, 1961, 1960, 1958, 1957, 1956, 1955, 1954, 1952, 1951, 1950, 1949, 1948, 1947, 1946, 1945, 1944, 1942, 1940, 1939, 1938, 1937, 1936, 1935, 1934, 1933, 1932, 1931, 1930, 1929, 1928, 1927, 1926, 1925, 1924, 1923, 1921, 1920

FINDINGS

Address Researched	Address Not Identified in Research Source
122 BREEZE AVE	2020, 2017, 2014, 2010, 2006, 2004, 2003, 2001, 2000, 1999, 1996, 1995, 1992, 1991, 1990, 1986, 1985, 1981, 1980, 1976, 1975, 1972, 1971, 1970, 1969, 1967, 1966, 1965, 1964, 1963, 1962, 1961, 1960, 1958, 1957, 1956, 1955, 1954, 1952, 1951, 1950, 1949, 1948, 1947, 1946, 1945, 1944, 1942, 1940, 1939, 1938, 1937, 1936, 1935, 1934, 1933, 1932, 1931, 1930, 1929, 1928, 1927, 1926, 1925, 1924, 1923, 1921, 1920
122 BREEZE AVE	2020, 2017, 2010, 2006, 2005, 2004, 2003, 2001, 2000, 1999, 1996, 1995, 1992, 1991, 1990, 1986, 1985, 1981, 1980, 1976, 1975, 1972, 1971, 1970, 1969, 1967, 1966, 1965, 1964, 1963, 1962, 1961, 1960, 1958, 1957, 1956, 1955, 1954, 1952, 1951, 1950, 1949, 1948, 1947, 1946, 1945, 1944, 1942, 1940, 1939, 1938, 1937, 1936, 1935, 1934, 1933, 1932, 1931, 1930, 1929, 1928, 1927, 1926, 1925, 1924, 1923, 1921, 1920
122 BREEZE AVE	2017, 2014, 2010, 2006, 2005, 2004, 2003, 2001, 2000, 1999, 1996, 1995, 1992, 1991, 1990, 1986, 1985, 1981, 1980, 1976, 1975, 1972, 1971, 1970, 1969, 1967, 1966, 1965, 1964, 1963, 1962, 1961, 1960, 1958, 1957, 1956, 1955, 1954, 1952, 1951, 1950, 1949, 1948, 1947, 1946, 1945, 1944, 1942, 1940, 1939, 1938, 1937, 1936, 1935, 1934, 1933, 1932, 1931, 1930, 1929, 1928, 1927, 1926, 1925, 1924, 1923, 1921, 1920
122 BREEZE AVE	2020, 2017, 2014, 2006, 2005, 2004, 2003, 2001, 2000, 1999, 1996, 1995, 1992, 1991, 1990, 1986, 1985, 1981, 1980, 1976, 1975, 1972, 1971, 1970, 1969, 1967, 1966, 1965, 1964, 1963, 1962, 1961, 1960, 1958, 1957, 1956, 1955, 1954, 1952, 1951, 1950, 1949, 1948, 1947, 1946, 1945, 1944, 1942, 1940, 1939, 1938, 1937, 1936, 1935, 1934, 1933, 1932, 1931, 1930, 1929, 1928, 1927, 1926, 1925, 1924, 1923, 1921, 1920
122 BREEZE AVE	2020, 2017, 2014, 2010, 2005, 2004, 2003, 2001, 2000, 1999, 1996, 1995, 1992, 1991, 1990, 1986, 1985, 1981, 1980, 1976, 1975, 1972, 1971, 1970, 1969, 1967, 1966, 1965, 1964, 1963, 1962, 1961, 1960, 1958, 1957, 1956, 1955, 1954, 1952, 1951, 1950, 1949, 1948, 1947, 1946, 1945, 1944, 1942, 1940, 1939, 1938, 1937, 1936, 1935, 1934, 1933, 1932, 1931, 1930, 1929, 1928, 1927, 1926, 1925, 1924, 1923, 1921, 1920
122 BREEZE AVE	2020, 2017, 2014, 2010, 2006, 2005, 2004, 2003, 2001, 2000, 1999, 1996, 1995, 1992, 1991, 1990, 1986, 1985, 1981, 1980, 1976, 1975, 1972, 1971, 1970, 1969, 1967, 1966, 1965, 1964, 1963, 1962, 1961, 1960, 1958, 1957, 1956, 1955, 1954, 1952, 1951, 1950, 1949, 1948, 1947, 1946, 1945, 1944, 1942, 1940, 1939, 1938, 1937, 1936, 1935, 1934, 1932, 1931, 1930, 1929, 1928, 1927, 1926, 1925, 1924, 1923, 1921, 1920
122 BREEZE AVE	2020, 2017, 2014, 2010, 2006, 2005, 2004, 2003, 2001, 2000, 1999, 1996, 1995, 1992, 1991, 1990, 1986, 1985, 1981, 1980, 1976, 1975, 1972, 1971, 1970, 1969, 1967, 1966, 1965, 1964, 1963, 1962, 1961, 1960, 1958, 1957, 1956, 1955, 1954, 1952, 1951, 1950, 1949, 1948, 1947, 1946, 1945, 1944, 1942, 1940, 1939, 1938, 1937, 1936, 1935, 1934, 1933, 1932, 1931, 1930, 1929, 1927, 1926, 1925, 1924, 1923, 1921, 1920
122 BREEZE AVE	2020, 2017, 2014, 2010, 2006, 2005, 2004, 2003, 2001, 2000, 1999, 1996, 1995, 1992, 1991, 1990, 1986, 1985, 1981, 1980, 1976, 1975, 1972, 1971, 1970, 1969, 1967, 1966, 1965, 1964, 1963, 1962, 1961, 1960, 1958, 1957, 1956, 1955, 1954, 1952, 1951, 1950, 1949, 1948, 1947, 1946, 1945, 1944, 1942, 1940, 1939, 1938, 1937, 1935, 1934, 1933, 1932, 1931, 1930, 1929, 1928, 1927, 1926, 1925, 1924, 1923, 1921, 1920

FINDINGS

Address Researched	Address Not Identified in Research Source
122 BROOKS AVE	2020, 2017, 2014, 2010, 2006, 2005, 2004, 2003, 2001, 2000, 1999, 1996, 1995, 1992, 1991, 1990, 1986, 1985, 1981, 1980, 1976, 1975, 1972, 1971, 1970, 1969, 1967, 1966, 1965, 1964, 1963, 1962, 1961, 1960, 1958, 1957, 1956, 1955, 1952, 1951, 1950, 1949, 1948, 1947, 1946, 1945, 1944, 1942, 1940, 1939, 1938, 1937, 1936, 1935, 1934, 1933, 1932, 1931, 1930, 1929, 1928, 1927, 1926, 1925, 1924, 1923, 1921, 1920
122 BROOKS AVE	2020, 2017, 2014, 2010, 2006, 2005, 2004, 2003, 2001, 2000, 1999, 1996, 1995, 1992, 1991, 1990, 1986, 1985, 1981, 1980, 1976, 1975, 1972, 1971, 1970, 1969, 1967, 1966, 1965, 1964, 1963, 1962, 1961, 1960, 1957, 1956, 1955, 1954, 1952, 1951, 1950, 1949, 1948, 1947, 1946, 1945, 1944, 1942, 1940, 1939, 1938, 1937, 1936, 1935, 1934, 1933, 1932, 1931, 1930, 1929, 1928, 1927, 1926, 1925, 1924, 1923, 1921, 1920
122 THORNTON PL	2020, 2017, 2014, 2010, 2006, 2005, 2004, 2003, 2001, 2000, 1999, 1996, 1995, 1992, 1991, 1990, 1986, 1985, 1981, 1980, 1976, 1975, 1972, 1971, 1970, 1969, 1967, 1966, 1965, 1964, 1963, 1962, 1961, 1960, 1957, 1956, 1955, 1954, 1952, 1951, 1950, 1949, 1948, 1947, 1946, 1945, 1944, 1942, 1940, 1939, 1938, 1937, 1936, 1935, 1934, 1933, 1932, 1931, 1930, 1929, 1928, 1927, 1926, 1925, 1924, 1923, 1921, 1920
122 THORNTON PL	2020, 2017, 2014, 2006, 2005, 2004, 2003, 2001, 2000, 1999, 1996, 1995, 1992, 1991, 1990, 1986, 1985, 1981, 1980, 1976, 1975, 1972, 1971, 1970, 1969, 1967, 1966, 1965, 1964, 1963, 1962, 1961, 1960, 1958, 1957, 1956, 1955, 1954, 1952, 1951, 1950, 1949, 1948, 1947, 1946, 1945, 1944, 1942, 1940, 1939, 1938, 1937, 1936, 1935, 1934, 1933, 1932, 1931, 1930, 1929, 1928, 1927, 1926, 1925, 1924, 1923, 1921, 1920
122 THORNTON PL	2020, 2017, 2010, 2006, 2005, 2004, 2003, 2001, 2000, 1999, 1996, 1995, 1992, 1991, 1990, 1986, 1985, 1981, 1980, 1976, 1975, 1972, 1971, 1970, 1969, 1967, 1966, 1965, 1964, 1963, 1962, 1961, 1960, 1958, 1957, 1956, 1955, 1954, 1952, 1951, 1950, 1949, 1948, 1947, 1946, 1945, 1944, 1942, 1940, 1939, 1938, 1937, 1936, 1935, 1934, 1933, 1932, 1931, 1930, 1929, 1928, 1927, 1926, 1925, 1924, 1923, 1921, 1920
122 THORNTON PL	2017, 2014, 2010, 2006, 2005, 2004, 2003, 2001, 2000, 1999, 1996, 1995, 1992, 1991, 1990, 1986, 1985, 1981, 1980, 1976, 1975, 1972, 1971, 1970, 1969, 1967, 1966, 1965, 1964, 1963, 1962, 1961, 1960, 1958, 1957, 1956, 1955, 1954, 1952, 1951, 1950, 1949, 1948, 1947, 1946, 1945, 1944, 1942, 1940, 1939, 1938, 1937, 1936, 1935, 1934, 1933, 1932, 1931, 1930, 1929, 1928, 1927, 1926, 1925, 1924, 1923, 1921, 1920
122 THORNTON PL	2020, 2017, 2014, 2010, 2005, 2004, 2003, 2001, 2000, 1999, 1996, 1995, 1992, 1991, 1990, 1986, 1985, 1981, 1980, 1976, 1975, 1972, 1971, 1970, 1969, 1967, 1966, 1965, 1964, 1963, 1962, 1961, 1960, 1958, 1957, 1956, 1955, 1954, 1952, 1951, 1950, 1949, 1948, 1947, 1946, 1945, 1944, 1942, 1940, 1939, 1938, 1937, 1936, 1935, 1934, 1933, 1932, 1931, 1930, 1929, 1928, 1927, 1926, 1925, 1924, 1923, 1921, 1920
122 THORNTON PL	2020, 2017, 2014, 2010, 2006, 2004, 2003, 2001, 2000, 1999, 1996, 1995, 1992, 1991, 1990, 1986, 1985, 1981, 1980, 1976, 1975, 1972, 1971, 1970, 1969, 1967, 1966, 1965, 1964, 1963, 1962, 1961, 1960, 1958, 1957, 1956, 1955, 1954, 1952, 1951, 1950, 1949, 1948, 1947, 1946, 1945, 1944, 1942, 1940, 1939, 1938, 1937, 1936, 1935, 1934, 1933, 1932, 1931, 1930, 1929, 1928, 1927, 1926, 1925, 1924, 1923, 1921, 1920
122 THORNTON PL	2020, 2017, 2014, 2010, 2006, 2005, 2004, 2003, 2001, 1999, 1996, 1995, 1992, 1991, 1990, 1986, 1985, 1981, 1980, 1976, 1975, 1972, 1971, 1970, 1969, 1967, 1966, 1965, 1964, 1963, 1962, 1961, 1960, 1958, 1957, 1956, 1955, 1954, 1952, 1951, 1950, 1949, 1948, 1947, 1946, 1945, 1944, 1942, 1940, 1939, 1938, 1937, 1936, 1935, 1934, 1933, 1932, 1931, 1930, 1929, 1928, 1927, 1926, 1925, 1924, 1923, 1921, 1920

FINDINGS

Address Researched	Address Not Identified in Research Source
122 THORNTON PL	2020, 2017, 2014, 2010, 2006, 2005, 2004, 2003, 2001, 2000, 1999, 1996, 1995, 1992, 1991, 1990, 1986, 1985, 1981, 1976, 1975, 1972, 1971, 1970, 1969, 1967, 1966, 1965, 1964, 1963, 1962, 1961, 1960, 1958, 1957, 1956, 1955, 1954, 1952, 1951, 1950, 1949, 1948, 1947, 1946, 1945, 1944, 1942, 1940, 1939, 1938, 1937, 1936, 1935, 1934, 1933, 1932, 1931, 1930, 1929, 1928, 1927, 1926, 1925, 1924, 1923, 1921, 1920
122 THORNTON PL	2020, 2017, 2014, 2010, 2006, 2005, 2004, 2003, 2001, 2000, 1999, 1996, 1995, 1992, 1991, 1990, 1986, 1985, 1981, 1980, 1976, 1975, 1972, 1971, 1969, 1967, 1966, 1965, 1964, 1963, 1962, 1961, 1960, 1958, 1957, 1956, 1955, 1954, 1952, 1951, 1950, 1949, 1948, 1947, 1946, 1945, 1944, 1942, 1940, 1939, 1938, 1937, 1936, 1935, 1934, 1933, 1932, 1931, 1930, 1929, 1928, 1927, 1926, 1925, 1924, 1923, 1921, 1920
122 THORNTON PL	2020, 2017, 2014, 2010, 2006, 2005, 2004, 2003, 2001, 2000, 1999, 1996, 1995, 1992, 1991, 1990, 1986, 1981, 1980, 1976, 1975, 1972, 1971, 1970, 1969, 1967, 1966, 1965, 1964, 1963, 1962, 1961, 1960, 1958, 1957, 1956, 1955, 1954, 1952, 1951, 1950, 1949, 1948, 1947, 1946, 1945, 1944, 1942, 1940, 1939, 1938, 1937, 1936, 1935, 1934, 1933, 1932, 1931, 1930, 1929, 1928, 1927, 1926, 1925, 1924, 1923, 1921, 1920
122 THORNTON PL	2020, 2017, 2014, 2010, 2006, 2005, 2004, 2003, 2001, 2000, 1999, 1996, 1992, 1991, 1990, 1986, 1985, 1981, 1980, 1976, 1975, 1972, 1971, 1970, 1969, 1967, 1966, 1965, 1964, 1963, 1962, 1961, 1960, 1958, 1957, 1956, 1955, 1954, 1952, 1951, 1950, 1949, 1948, 1947, 1946, 1945, 1944, 1942, 1940, 1939, 1938, 1937, 1936, 1935, 1934, 1933, 1932, 1931, 1930, 1929, 1928, 1927, 1926, 1925, 1924, 1923, 1921, 1920
123 BREEZE AVE	2020, 2017, 2014, 2010, 2006, 2005, 2004, 2003, 2001, 2000, 1999, 1996, 1992, 1991, 1990, 1986, 1985, 1981, 1980, 1976, 1975, 1972, 1971, 1970, 1969, 1967, 1966, 1965, 1964, 1963, 1962, 1961, 1960, 1958, 1957, 1956, 1955, 1954, 1952, 1951, 1950, 1949, 1948, 1947, 1946, 1945, 1944, 1942, 1940, 1939, 1938, 1937, 1936, 1935, 1934, 1933, 1932, 1931, 1930, 1929, 1928, 1927, 1926, 1925, 1924, 1923, 1921, 1920
123 BREEZE AVE	2020, 2017, 2014, 2010, 2006, 2005, 2004, 2003, 2001, 2000, 1999, 1996, 1995, 1992, 1991, 1990, 1986, 1985, 1981, 1980, 1976, 1975, 1972, 1971, 1970, 1969, 1967, 1966, 1964, 1963, 1962, 1961, 1960, 1958, 1957, 1956, 1955, 1954, 1952, 1951, 1950, 1949, 1948, 1947, 1946, 1945, 1944, 1942, 1940, 1939, 1938, 1937, 1936, 1935, 1934, 1933, 1932, 1931, 1930, 1929, 1928, 1927, 1926, 1925, 1924, 1923, 1921, 1920
123 BREEZE AVE	2020, 2017, 2014, 2010, 2006, 2005, 2004, 2003, 2001, 2000, 1999, 1996, 1995, 1992, 1991, 1990, 1986, 1985, 1981, 1976, 1975, 1972, 1971, 1970, 1969, 1967, 1966, 1965, 1964, 1963, 1962, 1961, 1960, 1958, 1957, 1956, 1955, 1954, 1952, 1951, 1950, 1949, 1948, 1947, 1946, 1945, 1944, 1942, 1940, 1939, 1938, 1937, 1936, 1935, 1934, 1933, 1932, 1931, 1930, 1929, 1928, 1927, 1926, 1925, 1924, 1923, 1921, 1920
123 BREEZE AVE	2020, 2017, 2014, 2010, 2006, 2005, 2004, 2003, 2001, 1999, 1996, 1995, 1992, 1991, 1990, 1986, 1985, 1981, 1980, 1976, 1975, 1972, 1971, 1970, 1969, 1967, 1966, 1965, 1964, 1963, 1962, 1961, 1960, 1958, 1957, 1956, 1955, 1954, 1952, 1951, 1950, 1949, 1948, 1947, 1946, 1945, 1944, 1942, 1940, 1939, 1938, 1937, 1936, 1935, 1934, 1933, 1932, 1931, 1930, 1929, 1928, 1927, 1926, 1925, 1924, 1923, 1921, 1920

FINDINGS

Address Researched	Address Not Identified in Research Source
123 BREEZE AVE	2020, 2017, 2014, 2010, 2006, 2004, 2003, 2001, 2000, 1999, 1996, 1995, 1992, 1991, 1990, 1986, 1985, 1981, 1980, 1976, 1975, 1972, 1971, 1970, 1969, 1967, 1966, 1965, 1964, 1963, 1962, 1961, 1960, 1958, 1957, 1956, 1955, 1954, 1952, 1951, 1950, 1949, 1948, 1947, 1946, 1945, 1944, 1942, 1940, 1939, 1938, 1937, 1936, 1935, 1934, 1933, 1932, 1931, 1930, 1929, 1928, 1927, 1926, 1925, 1924, 1923, 1921, 1920
123 BREEZE AVE	2020, 2017, 2010, 2006, 2005, 2004, 2003, 2001, 2000, 1999, 1996, 1995, 1992, 1991, 1990, 1986, 1985, 1981, 1980, 1976, 1975, 1972, 1971, 1970, 1969, 1967, 1966, 1965, 1964, 1963, 1962, 1961, 1960, 1958, 1957, 1956, 1955, 1954, 1952, 1951, 1950, 1949, 1948, 1947, 1946, 1945, 1944, 1942, 1940, 1939, 1938, 1937, 1936, 1935, 1934, 1933, 1932, 1931, 1930, 1929, 1928, 1927, 1926, 1925, 1924, 1923, 1921, 1920
123 BREEZE AVE	2017, 2014, 2010, 2006, 2005, 2004, 2003, 2001, 2000, 1999, 1996, 1995, 1992, 1991, 1990, 1986, 1985, 1981, 1980, 1976, 1975, 1972, 1971, 1970, 1969, 1967, 1966, 1965, 1964, 1963, 1962, 1961, 1960, 1958, 1957, 1956, 1955, 1954, 1952, 1951, 1950, 1949, 1948, 1947, 1946, 1945, 1944, 1942, 1940, 1939, 1938, 1937, 1936, 1935, 1934, 1933, 1932, 1931, 1930, 1929, 1928, 1927, 1926, 1925, 1924, 1923, 1921, 1920
123 BREEZE AVE	2020, 2017, 2014, 2006, 2005, 2004, 2003, 2001, 2000, 1999, 1996, 1995, 1992, 1991, 1990, 1986, 1985, 1981, 1980, 1976, 1975, 1972, 1971, 1970, 1969, 1967, 1966, 1965, 1964, 1963, 1962, 1961, 1960, 1958, 1957, 1956, 1955, 1954, 1952, 1951, 1950, 1949, 1948, 1947, 1946, 1945, 1944, 1942, 1940, 1939, 1938, 1937, 1936, 1935, 1934, 1933, 1932, 1931, 1930, 1929, 1928, 1927, 1926, 1925, 1924, 1923, 1921, 1920
123 BREEZE AVE	2020, 2017, 2014, 2010, 2005, 2004, 2003, 2001, 2000, 1999, 1996, 1995, 1992, 1991, 1990, 1986, 1985, 1981, 1980, 1976, 1975, 1972, 1971, 1970, 1969, 1967, 1966, 1965, 1964, 1963, 1962, 1961, 1960, 1958, 1957, 1956, 1955, 1954, 1952, 1951, 1950, 1949, 1948, 1947, 1946, 1945, 1944, 1942, 1940, 1939, 1938, 1937, 1936, 1935, 1934, 1933, 1932, 1931, 1930, 1929, 1928, 1927, 1926, 1925, 1924, 1923, 1921, 1920
123 BREEZE AVE	2020, 2017, 2014, 2010, 2006, 2005, 2004, 2003, 2001, 2000, 1999, 1996, 1995, 1992, 1991, 1990, 1986, 1985, 1981, 1980, 1976, 1975, 1972, 1971, 1970, 1969, 1967, 1966, 1965, 1964, 1963, 1962, 1961, 1960, 1958, 1957, 1956, 1955, 1954, 1952, 1951, 1950, 1949, 1948, 1947, 1946, 1945, 1944, 1942, 1940, 1939, 1938, 1937, 1936, 1935, 1934, 1933, 1932, 1931, 1930, 1929, 1928, 1927, 1926, 1925, 1924, 1923, 1921, 1920
123 BREEZE AVE	2020, 2017, 2014, 2010, 2006, 2005, 2004, 2003, 2001, 2000, 1999, 1996, 1995, 1992, 1991, 1990, 1986, 1985, 1981, 1980, 1976, 1975, 1972, 1971, 1970, 1969, 1967, 1966, 1965, 1964, 1963, 1961, 1960, 1958, 1957, 1956, 1955, 1954, 1952, 1951, 1950, 1949, 1948, 1947, 1946, 1945, 1944, 1942, 1940, 1939, 1938, 1937, 1936, 1935, 1934, 1933, 1932, 1931, 1930, 1929, 1928, 1927, 1926, 1925, 1924, 1923, 1921, 1920
123 BREEZE AVE	2020, 2017, 2014, 2010, 2006, 2005, 2004, 2003, 2001, 2000, 1999, 1996, 1995, 1992, 1991, 1990, 1986, 1985, 1981, 1980, 1976, 1975, 1972, 1971, 1970, 1969, 1967, 1966, 1965, 1964, 1963, 1962, 1961, 1960, 1958, 1957, 1956, 1955, 1954, 1952, 1951, 1950, 1949, 1948, 1947, 1946, 1945, 1944, 1942, 1940, 1939, 1938, 1937, 1936, 1935, 1934, 1933, 1932, 1931, 1930, 1929, 1928, 1927, 1926, 1925, 1924, 1923, 1921, 1920

FINDINGS

Address Researched	Address Not Identified in Research Source
123 BREEZE AVE	2020, 2017, 2014, 2010, 2006, 2005, 2004, 2003, 2001, 2000, 1999, 1996, 1995, 1992, 1991, 1990, 1986, 1985, 1981, 1980, 1976, 1975, 1972, 1971, 1970, 1969, 1967, 1966, 1965, 1964, 1963, 1962, 1961, 1960, 1958, 1957, 1956, 1955, 1954, 1952, 1951, 1950, 1949, 1948, 1947, 1946, 1945, 1944, 1942, 1940, 1939, 1938, 1937, 1936, 1935, 1934, 1933, 1932, 1931, 1930, 1929, 1927, 1926, 1925, 1924, 1923, 1921, 1920
123 BREEZE AVE	2020, 2017, 2014, 2010, 2006, 2005, 2004, 2003, 2001, 2000, 1999, 1996, 1995, 1992, 1991, 1990, 1986, 1985, 1981, 1980, 1976, 1975, 1972, 1971, 1970, 1969, 1967, 1966, 1965, 1964, 1963, 1962, 1961, 1960, 1958, 1957, 1956, 1955, 1954, 1952, 1951, 1950, 1949, 1948, 1947, 1946, 1945, 1944, 1942, 1940, 1939, 1938, 1937, 1936, 1935, 1934, 1932, 1931, 1930, 1929, 1928, 1927, 1926, 1925, 1924, 1923, 1921, 1920
123 BROOKS AVE	2020, 2017, 2014, 2010, 2006, 2005, 2004, 2003, 2001, 2000, 1999, 1996, 1995, 1992, 1991, 1990, 1986, 1985, 1981, 1980, 1976, 1975, 1972, 1971, 1970, 1969, 1967, 1966, 1965, 1964, 1963, 1962, 1961, 1960, 1958, 1957, 1956, 1955, 1954, 1952, 1951, 1950, 1949, 1948, 1947, 1946, 1945, 1944, 1942, 1940, 1939, 1938, 1937, 1936, 1935, 1934, 1933, 1932, 1931, 1930, 1929, 1928, 1927, 1926, 1925, 1924, 1923, 1921, 1920
123 BROOKS AVE	2020, 2017, 2014, 2010, 2006, 2005, 2004, 2003, 2001, 2000, 1999, 1996, 1995, 1992, 1991, 1990, 1986, 1985, 1981, 1980, 1976, 1975, 1972, 1971, 1970, 1969, 1967, 1966, 1965, 1964, 1963, 1962, 1961, 1960, 1958, 1957, 1956, 1955, 1954, 1952, 1951, 1950, 1949, 1948, 1947, 1946, 1945, 1944, 1942, 1940, 1939, 1938, 1937, 1936, 1935, 1934, 1933, 1932, 1931, 1930, 1929, 1927, 1926, 1925, 1924, 1923, 1921, 1920
123 BROOKS AVE	2020, 2017, 2014, 2010, 2006, 2005, 2004, 2003, 2001, 2000, 1999, 1996, 1995, 1992, 1991, 1990, 1986, 1985, 1981, 1980, 1976, 1975, 1972, 1971, 1970, 1969, 1967, 1966, 1965, 1964, 1963, 1962, 1961, 1960, 1957, 1956, 1955, 1954, 1952, 1951, 1950, 1949, 1948, 1947, 1946, 1945, 1944, 1942, 1940, 1939, 1938, 1937, 1936, 1935, 1934, 1933, 1932, 1931, 1930, 1929, 1928, 1927, 1926, 1925, 1924, 1923, 1921, 1920
123 BROOKS AVE	2020, 2017, 2014, 2006, 2005, 2004, 2003, 2001, 2000, 1999, 1996, 1995, 1992, 1991, 1990, 1986, 1985, 1981, 1980, 1976, 1975, 1972, 1971, 1970, 1969, 1967, 1966, 1965, 1964, 1963, 1962, 1961, 1960, 1958, 1957, 1956, 1955, 1954, 1952, 1951, 1950, 1949, 1948, 1947, 1946, 1945, 1944, 1942, 1940, 1939, 1938, 1937, 1936, 1935, 1934, 1933, 1932, 1931, 1930, 1929, 1928, 1927, 1926, 1925, 1924, 1923, 1921, 1920
123 BROOKS AVE	2017, 2014, 2010, 2006, 2005, 2004, 2003, 2001, 2000, 1999, 1996, 1995, 1992, 1991, 1990, 1986, 1985, 1981, 1980, 1976, 1975, 1972, 1971, 1970, 1969, 1967, 1966, 1965, 1964, 1963, 1962, 1961, 1960, 1958, 1957, 1956, 1955, 1954, 1952, 1951, 1950, 1949, 1948, 1947, 1946, 1945, 1944, 1942, 1940, 1939, 1938, 1937, 1936, 1935, 1934, 1933, 1932, 1931, 1930, 1929, 1928, 1927, 1926, 1925, 1924, 1923, 1921, 1920
123 BROOKS AVE	2020, 2017, 2010, 2006, 2005, 2004, 2003, 2001, 2000, 1999, 1996, 1995, 1992, 1991, 1990, 1986, 1985, 1981, 1980, 1976, 1975, 1972, 1971, 1970, 1969, 1967, 1966, 1965, 1964, 1963, 1962, 1961, 1960, 1958, 1957, 1956, 1955, 1954, 1952, 1951, 1950, 1949, 1948, 1947, 1946, 1945, 1944, 1942, 1940, 1939, 1938, 1937, 1936, 1935, 1934, 1933, 1932, 1931, 1930, 1929, 1928, 1927, 1926, 1925, 1924, 1923, 1921, 1920

FINDINGS

Address Researched	Address Not Identified in Research Source
123 BROOKS AVE	2020, 2017, 2014, 2010, 2006, 2004, 2003, 2001, 2000, 1999, 1996, 1995, 1992, 1991, 1990, 1986, 1985, 1981, 1980, 1976, 1975, 1972, 1971, 1970, 1969, 1967, 1966, 1965, 1964, 1963, 1962, 1961, 1960, 1958, 1957, 1956, 1955, 1954, 1952, 1951, 1950, 1949, 1948, 1947, 1946, 1945, 1944, 1942, 1940, 1939, 1938, 1937, 1936, 1935, 1934, 1933, 1932, 1931, 1930, 1929, 1928, 1927, 1926, 1925, 1924, 1923, 1921, 1920
123 BROOKS AVE	2020, 2017, 2014, 2010, 2005, 2004, 2003, 2001, 2000, 1999, 1996, 1995, 1992, 1991, 1990, 1986, 1985, 1981, 1980, 1976, 1975, 1972, 1971, 1970, 1969, 1967, 1966, 1965, 1964, 1963, 1962, 1961, 1960, 1958, 1957, 1956, 1955, 1954, 1952, 1951, 1950, 1949, 1948, 1947, 1946, 1945, 1944, 1942, 1940, 1939, 1938, 1937, 1936, 1935, 1934, 1933, 1932, 1931, 1930, 1929, 1928, 1927, 1926, 1925, 1924, 1923, 1921, 1920
123 BROOKS AVE	2020, 2017, 2014, 2010, 2006, 2005, 2004, 2003, 2001, 1999, 1996, 1995, 1992, 1991, 1990, 1986, 1985, 1981, 1980, 1976, 1975, 1972, 1971, 1970, 1969, 1967, 1966, 1965, 1964, 1963, 1962, 1961, 1960, 1958, 1957, 1956, 1955, 1954, 1952, 1951, 1950, 1949, 1948, 1947, 1946, 1945, 1944, 1942, 1940, 1939, 1938, 1937, 1936, 1935, 1934, 1933, 1932, 1931, 1930, 1929, 1928, 1927, 1926, 1925, 1924, 1923, 1921, 1920
123 BROOKS AVE	2020, 2017, 2014, 2010, 2006, 2005, 2004, 2003, 2001, 2000, 1999, 1996, 1995, 1992, 1991, 1990, 1986, 1985, 1981, 1980, 1976, 1975, 1972, 1971, 1970, 1969, 1967, 1966, 1965, 1964, 1963, 1962, 1961, 1960, 1958, 1957, 1956, 1955, 1954, 1952, 1951, 1950, 1949, 1948, 1947, 1946, 1945, 1944, 1942, 1940, 1939, 1938, 1937, 1936, 1935, 1934, 1933, 1932, 1931, 1930, 1929, 1928, 1927, 1926, 1925, 1924, 1923, 1921, 1920
123 BROOKS AVE	2020, 2017, 2014, 2010, 2006, 2005, 2004, 2003, 2001, 2000, 1999, 1996, 1992, 1991, 1990, 1986, 1985, 1981, 1980, 1976, 1975, 1972, 1971, 1970, 1969, 1967, 1966, 1965, 1964, 1963, 1962, 1961, 1960, 1958, 1957, 1956, 1955, 1954, 1952, 1951, 1950, 1949, 1948, 1947, 1946, 1945, 1944, 1942, 1940, 1939, 1938, 1937, 1936, 1935, 1934, 1933, 1932, 1931, 1930, 1929, 1928, 1927, 1926, 1925, 1924, 1923, 1921, 1920
123 BROOKS AVE	2020, 2017, 2014, 2010, 2006, 2005, 2004, 2003, 2001, 2000, 1999, 1996, 1995, 1992, 1991, 1990, 1986, 1985, 1981, 1980, 1976, 1975, 1972, 1971, 1970, 1969, 1967, 1966, 1965, 1964, 1963, 1962, 1961, 1960, 1958, 1957, 1956, 1955, 1954, 1952, 1951, 1950, 1949, 1948, 1947, 1946, 1945, 1944, 1942, 1940, 1939, 1938, 1937, 1936, 1935, 1934, 1933, 1932, 1931, 1930, 1929, 1928, 1927, 1926, 1925, 1924, 1923, 1921, 1920
123 PARK PL	2020, 2017, 2014, 2010, 2006, 2005, 2004, 2003, 2001, 2000, 1999, 1996, 1995, 1992, 1991, 1990, 1986, 1981, 1980, 1976, 1975, 1972, 1971, 1970, 1969, 1967, 1966, 1965, 1964, 1963, 1962, 1961, 1960, 1958, 1957, 1956, 1955, 1954, 1952, 1951, 1950, 1949, 1948, 1947, 1946, 1945, 1944, 1942, 1940, 1939, 1938, 1937, 1936, 1935, 1934, 1933, 1932, 1931, 1930, 1929, 1928, 1927, 1926, 1925, 1924, 1923, 1921, 1920
123 PARK PL	2020, 2017, 2014, 2010, 2006, 2005, 2004, 2003, 2001, 2000, 1999, 1996, 1995, 1992, 1990, 1986, 1985, 1981, 1980, 1976, 1975, 1972, 1971, 1970, 1969, 1967, 1966, 1965, 1964, 1963, 1962, 1961, 1960, 1958, 1957, 1956, 1955, 1954, 1952, 1951, 1950, 1949, 1948, 1947, 1946, 1945, 1944, 1942, 1940, 1939, 1938, 1937, 1936, 1935, 1934, 1933, 1932, 1931, 1930, 1929, 1928, 1927, 1926, 1925, 1924, 1923, 1921, 1920
123 PARK PL	2020, 2017, 2014, 2010, 2006, 2005, 2004, 2003, 2001, 2000, 1999, 1996, 1992, 1991, 1990, 1986, 1985, 1981, 1980, 1976, 1975, 1972, 1971, 1970, 1969, 1967, 1966, 1965, 1964, 1963, 1962, 1961, 1960, 1958, 1957, 1956, 1955, 1954, 1952, 1951, 1950, 1949, 1948, 1947, 1946, 1945, 1944, 1942, 1940, 1939, 1938, 1937, 1936, 1935, 1934, 1933, 1932, 1931, 1930, 1929, 1928, 1927, 1926, 1925, 1924, 1923, 1921, 1920

FINDINGS

Address Researched	Address Not Identified in Research Source
123 PARK PL	2020, 2017, 2014, 2010, 2006, 2005, 2004, 2003, 2001, 2000, 1999, 1996, 1995, 1992, 1991, 1990, 1986, 1985, 1981, 1976, 1975, 1972, 1971, 1970, 1969, 1967, 1966, 1965, 1964, 1963, 1962, 1961, 1960, 1958, 1957, 1956, 1955, 1954, 1952, 1951, 1950, 1949, 1948, 1947, 1946, 1945, 1944, 1942, 1940, 1939, 1938, 1937, 1936, 1935, 1934, 1933, 1932, 1931, 1930, 1929, 1928, 1927, 1926, 1925, 1924, 1923, 1921, 1920
123 PARK PL	2020, 2017, 2014, 2010, 2006, 2004, 2003, 2001, 2000, 1999, 1996, 1995, 1992, 1991, 1990, 1986, 1985, 1981, 1980, 1976, 1975, 1972, 1971, 1970, 1969, 1967, 1966, 1965, 1964, 1963, 1962, 1961, 1960, 1958, 1957, 1956, 1955, 1954, 1952, 1951, 1950, 1949, 1948, 1947, 1946, 1945, 1944, 1942, 1940, 1939, 1938, 1937, 1936, 1935, 1934, 1933, 1932, 1931, 1930, 1929, 1928, 1927, 1926, 1925, 1924, 1923, 1921, 1920
123 PARK PL	2020, 2017, 2014, 2010, 2006, 2005, 2004, 2003, 2001, 1999, 1996, 1995, 1992, 1991, 1990, 1986, 1985, 1981, 1980, 1976, 1975, 1972, 1971, 1970, 1969, 1967, 1966, 1965, 1964, 1963, 1962, 1961, 1960, 1958, 1957, 1956, 1955, 1954, 1952, 1951, 1950, 1949, 1948, 1947, 1946, 1945, 1944, 1942, 1940, 1939, 1938, 1937, 1936, 1935, 1934, 1933, 1932, 1931, 1930, 1929, 1928, 1927, 1926, 1925, 1924, 1923, 1921, 1920
123 PARK PL	2020, 2017, 2014, 2010, 2005, 2004, 2003, 2001, 2000, 1999, 1996, 1995, 1992, 1991, 1990, 1986, 1985, 1981, 1980, 1976, 1975, 1972, 1971, 1970, 1969, 1967, 1966, 1965, 1964, 1963, 1962, 1961, 1960, 1958, 1957, 1956, 1955, 1954, 1952, 1951, 1950, 1949, 1948, 1947, 1946, 1945, 1944, 1942, 1940, 1939, 1938, 1937, 1936, 1935, 1934, 1933, 1932, 1931, 1930, 1929, 1928, 1927, 1926, 1925, 1924, 1923, 1921, 1920
123 PARK PL	2017, 2014, 2010, 2006, 2005, 2004, 2003, 2001, 2000, 1999, 1996, 1995, 1992, 1991, 1990, 1986, 1985, 1981, 1980, 1976, 1975, 1972, 1971, 1970, 1969, 1967, 1966, 1965, 1964, 1963, 1962, 1961, 1960, 1958, 1957, 1956, 1955, 1954, 1952, 1951, 1950, 1949, 1948, 1947, 1946, 1945, 1944, 1942, 1940, 1939, 1938, 1937, 1936, 1935, 1934, 1933, 1932, 1931, 1930, 1929, 1928, 1927, 1926, 1925, 1924, 1923, 1921, 1920
123 PARK PL	2020, 2017, 2010, 2006, 2005, 2004, 2003, 2001, 2000, 1999, 1996, 1995, 1992, 1991, 1990, 1986, 1985, 1981, 1980, 1976, 1975, 1972, 1971, 1970, 1969, 1967, 1966, 1965, 1964, 1963, 1962, 1961, 1960, 1958, 1957, 1956, 1955, 1954, 1952, 1951, 1950, 1949, 1948, 1947, 1946, 1945, 1944, 1942, 1940, 1939, 1938, 1937, 1936, 1935, 1934, 1933, 1932, 1931, 1930, 1929, 1928, 1927, 1926, 1925, 1924, 1923, 1921, 1920
123 PARK PL	2020, 2017, 2014, 2006, 2005, 2004, 2003, 2001, 2000, 1999, 1996, 1995, 1992, 1991, 1990, 1986, 1985, 1981, 1980, 1976, 1975, 1972, 1971, 1970, 1969, 1967, 1966, 1965, 1964, 1963, 1962, 1961, 1960, 1958, 1957, 1956, 1955, 1954, 1952, 1951, 1950, 1949, 1948, 1947, 1946, 1945, 1944, 1942, 1940, 1939, 1938, 1937, 1936, 1935, 1934, 1933, 1932, 1931, 1930, 1929, 1928, 1927, 1926, 1925, 1924, 1923, 1921, 1920
123 PARK PL	2020, 2017, 2014, 2010, 2006, 2005, 2004, 2003, 2001, 2000, 1999, 1996, 1995, 1992, 1991, 1990, 1986, 1985, 1981, 1980, 1976, 1975, 1972, 1971, 1970, 1969, 1967, 1966, 1965, 1964, 1963, 1961, 1960, 1958, 1957, 1956, 1955, 1954, 1952, 1951, 1950, 1949, 1948, 1947, 1946, 1945, 1944, 1942, 1940, 1939, 1938, 1937, 1936, 1935, 1934, 1933, 1932, 1931, 1930, 1929, 1928, 1927, 1926, 1925, 1924, 1923, 1921, 1920
123 PARK PL	2020, 2017, 2014, 2010, 2006, 2005, 2004, 2003, 2001, 2000, 1999, 1996, 1995, 1992, 1991, 1990, 1986, 1985, 1981, 1980, 1976, 1975, 1972, 1971, 1970, 1969, 1967, 1966, 1965, 1964, 1963, 1962, 1961, 1960, 1957, 1956, 1955, 1954, 1952, 1951, 1950, 1949, 1948, 1947, 1946, 1945, 1944, 1942, 1940, 1939, 1938, 1937, 1936, 1935, 1934, 1933, 1932, 1931, 1930, 1929, 1928, 1927, 1926, 1925, 1924, 1923, 1921, 1920

FINDINGS

Address Researched	Address Not Identified in Research Source
123 PARK PL	2020, 2017, 2014, 2010, 2006, 2005, 2004, 2003, 2001, 2000, 1999, 1996, 1995, 1992, 1991, 1990, 1986, 1985, 1981, 1980, 1976, 1975, 1972, 1971, 1970, 1969, 1967, 1966, 1965, 1964, 1963, 1962, 1961, 1960, 1958, 1957, 1956, 1955, 1954, 1952, 1951, 1950, 1949, 1948, 1947, 1946, 1945, 1944, 1942, 1940, 1939, 1938, 1937, 1936, 1935, 1934, 1933, 1932, 1931, 1930, 1929, 1927, 1926, 1925, 1924, 1923, 1921, 1920
123 PARK PL	2020, 2017, 2014, 2010, 2006, 2005, 2004, 2003, 2001, 2000, 1999, 1996, 1995, 1992, 1991, 1990, 1986, 1985, 1981, 1980, 1976, 1975, 1972, 1971, 1970, 1969, 1967, 1966, 1965, 1964, 1963, 1962, 1961, 1960, 1958, 1957, 1956, 1955, 1954, 1952, 1951, 1950, 1949, 1948, 1947, 1946, 1945, 1944, 1942, 1940, 1939, 1938, 1937, 1936, 1935, 1934, 1932, 1931, 1930, 1929, 1928, 1927, 1926, 1925, 1924, 1923, 1921, 1920
123 PARK PL	2020, 2017, 2014, 2010, 2006, 2005, 2004, 2003, 2001, 2000, 1999, 1996, 1995, 1992, 1991, 1990, 1986, 1985, 1981, 1980, 1976, 1975, 1972, 1971, 1970, 1969, 1967, 1966, 1965, 1964, 1963, 1962, 1961, 1960, 1958, 1957, 1956, 1955, 1954, 1952, 1951, 1950, 1949, 1948, 1947, 1946, 1945, 1944, 1942, 1940, 1939, 1938, 1937, 1935, 1934, 1933, 1932, 1931, 1930, 1929, 1928, 1927, 1926, 1925, 1924, 1923, 1921, 1920
123 PARK PL	2020, 2017, 2014, 2010, 2006, 2005, 2004, 2003, 2001, 2000, 1999, 1996, 1995, 1992, 1991, 1990, 1986, 1985, 1981, 1980, 1976, 1975, 1972, 1971, 1970, 1969, 1967, 1966, 1965, 1964, 1963, 1962, 1961, 1960, 1958, 1957, 1956, 1955, 1954, 1952, 1951, 1950, 1949, 1948, 1947, 1946, 1945, 1944, 1942, 1940, 1939, 1938, 1937, 1936, 1935, 1934, 1933, 1932, 1931, 1930, 1929, 1928, 1927, 1926, 1925, 1923, 1921, 1920
123 PARK PL	2020, 2017, 2014, 2010, 2006, 2005, 2004, 2003, 2001, 2000, 1999, 1996, 1995, 1992, 1991, 1990, 1986, 1985, 1981, 1980, 1976, 1975, 1972, 1971, 1970, 1969, 1967, 1966, 1965, 1964, 1963, 1962, 1961, 1960, 1958, 1957, 1956, 1955, 1954, 1952, 1951, 1950, 1949, 1948, 1947, 1946, 1945, 1944, 1942, 1940, 1939, 1938, 1937, 1936, 1935, 1934, 1933, 1932, 1931, 1930, 1929, 1928, 1927, 1926, 1925, 1924, 1923, 1921
124 1/2 BREEZE AVE	2020, 2017, 2014, 2010, 2006, 2005, 2004, 2003, 2001, 2000, 1999, 1996, 1995, 1992, 1991, 1990, 1986, 1985, 1981, 1980, 1976, 1975, 1972, 1971, 1969, 1967, 1966, 1965, 1964, 1963, 1962, 1961, 1960, 1958, 1957, 1956, 1955, 1954, 1952, 1951, 1950, 1949, 1948, 1947, 1946, 1945, 1944, 1942, 1940, 1939, 1938, 1937, 1936, 1935, 1934, 1933, 1932, 1931, 1930, 1929, 1928, 1927, 1926, 1925, 1924, 1923, 1921, 1920
124 1/2 BREEZE AVE	2020, 2017, 2014, 2010, 2006, 2005, 2004, 2003, 2001, 2000, 1999, 1996, 1995, 1992, 1991, 1990, 1986, 1985, 1981, 1980, 1976, 1972, 1971, 1970, 1969, 1967, 1966, 1965, 1964, 1963, 1962, 1961, 1960, 1958, 1957, 1956, 1955, 1954, 1952, 1951, 1950, 1949, 1948, 1947, 1946, 1945, 1944, 1942, 1940, 1939, 1938, 1937, 1936, 1935, 1934, 1933, 1932, 1931, 1930, 1929, 1928, 1927, 1926, 1925, 1924, 1923, 1921, 1920
307 BROADWAY ST	2020, 2017, 2014, 2010, 2006, 2005, 2004, 2003, 2001, 2000, 1999, 1996, 1995, 1992, 1991, 1990, 1986, 1985, 1981, 1980, 1976, 1975, 1972, 1971, 1970, 1969, 1967, 1966, 1965, 1964, 1963, 1962, 1961, 1960, 1958, 1957, 1956, 1955, 1954, 1952, 1951, 1950, 1949, 1948, 1947, 1946, 1945, 1944, 1942, 1939, 1938, 1937, 1936, 1935, 1934, 1933, 1932, 1931, 1930, 1929, 1928, 1927, 1926, 1925, 1924, 1923, 1921, 1920
307 BROADWAY ST	2020, 2017, 2014, 2010, 2006, 2005, 2004, 2003, 2001, 2000, 1999, 1996, 1995, 1992, 1991, 1990, 1986, 1985, 1981, 1980, 1976, 1975, 1972, 1971, 1970, 1969, 1967, 1966, 1965, 1964, 1963, 1962, 1961, 1960, 1958, 1957, 1956, 1955, 1954, 1952, 1951, 1950, 1949, 1947, 1946, 1945, 1944, 1942, 1940, 1939, 1938, 1937, 1936, 1935, 1934, 1933, 1932, 1931, 1930, 1929, 1928, 1927, 1926, 1925, 1924, 1923, 1921, 1920

FINDINGS

Address Researched	Address Not Identified in Research Source
307 BROADWAY ST	2020, 2017, 2014, 2010, 2006, 2005, 2004, 2003, 2001, 2000, 1999, 1996, 1995, 1992, 1991, 1990, 1986, 1985, 1981, 1980, 1976, 1975, 1972, 1971, 1970, 1969, 1967, 1966, 1965, 1964, 1963, 1962, 1961, 1960, 1958, 1957, 1956, 1954, 1952, 1951, 1950, 1949, 1948, 1947, 1946, 1945, 1944, 1942, 1940, 1939, 1938, 1937, 1936, 1935, 1934, 1933, 1932, 1931, 1930, 1929, 1928, 1927, 1926, 1925, 1924, 1923, 1921, 1920
307 BROADWAY ST	2020, 2017, 2014, 2010, 2006, 2005, 2004, 2003, 2001, 2000, 1999, 1996, 1995, 1992, 1991, 1990, 1986, 1985, 1981, 1980, 1976, 1975, 1972, 1971, 1970, 1969, 1967, 1966, 1965, 1964, 1963, 1962, 1961, 1958, 1957, 1956, 1955, 1954, 1952, 1951, 1950, 1949, 1948, 1947, 1946, 1945, 1944, 1942, 1940, 1939, 1938, 1937, 1936, 1935, 1934, 1933, 1932, 1931, 1930, 1929, 1928, 1927, 1926, 1925, 1924, 1923, 1921, 1920
307-12 BROADWAY ST	2020, 2017, 2014, 2010, 2006, 2005, 2004, 2003, 2001, 2000, 1999, 1996, 1995, 1992, 1991, 1990, 1986, 1985, 1981, 1980, 1976, 1975, 1972, 1971, 1970, 1969, 1967, 1966, 1965, 1964, 1963, 1962, 1961, 1958, 1957, 1956, 1955, 1954, 1952, 1951, 1950, 1949, 1948, 1947, 1946, 1945, 1944, 1942, 1940, 1939, 1938, 1937, 1936, 1935, 1934, 1933, 1932, 1931, 1930, 1929, 1928, 1927, 1926, 1925, 1924, 1923, 1921, 1920
308 BROADWAY AVE	2020, 2017, 2014, 2010, 2006, 2005, 2004, 2003, 2001, 1999, 1996, 1995, 1992, 1991, 1990, 1986, 1985, 1981, 1980, 1976, 1975, 1972, 1971, 1970, 1969, 1967, 1966, 1965, 1964, 1963, 1962, 1961, 1960, 1958, 1957, 1956, 1955, 1954, 1952, 1951, 1950, 1949, 1948, 1947, 1946, 1945, 1944, 1942, 1940, 1939, 1938, 1937, 1936, 1935, 1934, 1933, 1932, 1931, 1930, 1929, 1928, 1927, 1926, 1925, 1924, 1923, 1921, 1920
308 BROADWAY ST	2020, 2017, 2014, 2010, 2006, 2004, 2003, 2001, 2000, 1999, 1996, 1995, 1992, 1991, 1990, 1986, 1985, 1981, 1980, 1976, 1975, 1972, 1971, 1970, 1969, 1967, 1966, 1965, 1964, 1963, 1962, 1961, 1960, 1958, 1957, 1956, 1955, 1954, 1952, 1951, 1950, 1949, 1948, 1947, 1946, 1945, 1944, 1942, 1940, 1939, 1938, 1937, 1936, 1935, 1934, 1933, 1932, 1931, 1930, 1929, 1928, 1927, 1926, 1925, 1924, 1923, 1921, 1920
308 BROADWAY ST	2020, 2017, 2010, 2006, 2005, 2004, 2003, 2001, 2000, 1999, 1996, 1995, 1992, 1991, 1990, 1986, 1985, 1981, 1980, 1976, 1975, 1972, 1971, 1970, 1969, 1967, 1966, 1965, 1964, 1963, 1962, 1961, 1960, 1958, 1957, 1956, 1955, 1954, 1952, 1951, 1950, 1949, 1948, 1947, 1946, 1945, 1944, 1942, 1940, 1939, 1938, 1937, 1936, 1935, 1934, 1933, 1932, 1931, 1930, 1929, 1928, 1927, 1926, 1925, 1924, 1923, 1921, 1920
308 BROADWAY ST	2020, 2017, 2014, 2010, 2005, 2004, 2003, 2001, 2000, 1999, 1996, 1995, 1992, 1991, 1990, 1986, 1985, 1981, 1980, 1976, 1975, 1972, 1971, 1970, 1969, 1967, 1966, 1965, 1964, 1963, 1962, 1961, 1960, 1958, 1957, 1956, 1955, 1954, 1952, 1951, 1950, 1949, 1948, 1947, 1946, 1945, 1944, 1942, 1940, 1939, 1938, 1937, 1936, 1935, 1934, 1933, 1932, 1931, 1930, 1929, 1928, 1927, 1926, 1925, 1924, 1923, 1921, 1920
308 BROADWAY ST	2020, 2017, 2014, 2006, 2005, 2004, 2003, 2001, 2000, 1999, 1996, 1995, 1992, 1991, 1990, 1986, 1985, 1981, 1980, 1976, 1975, 1972, 1971, 1970, 1969, 1967, 1966, 1965, 1964, 1963, 1962, 1961, 1960, 1958, 1957, 1956, 1955, 1954, 1952, 1951, 1950, 1949, 1948, 1947, 1946, 1945, 1944, 1942, 1940, 1939, 1938, 1937, 1936, 1935, 1934, 1933, 1932, 1931, 1930, 1929, 1928, 1927, 1926, 1925, 1924, 1923, 1921, 1920
308 BROADWAY ST	2020, 2017, 2014, 2010, 2006, 2005, 2004, 2003, 2001, 2000, 1999, 1996, 1995, 1992, 1991, 1990, 1986, 1985, 1981, 1980, 1976, 1975, 1972, 1971, 1970, 1969, 1966, 1965, 1964, 1963, 1962, 1961, 1960, 1958, 1957, 1956, 1955, 1954, 1952, 1951, 1950, 1949, 1948, 1947, 1946, 1945, 1944, 1942, 1940, 1939, 1938, 1937, 1936, 1935, 1934, 1933, 1932, 1931, 1930, 1929, 1928, 1927, 1926, 1925, 1924, 1923, 1921, 1920

FINDINGS

Address Researched	Address Not Identified in Research Source
308 BROADWAY ST	2020, 2017, 2014, 2010, 2006, 2005, 2004, 2003, 2001, 2000, 1999, 1996, 1995, 1992, 1991, 1990, 1986, 1985, 1981, 1980, 1976, 1975, 1972, 1971, 1970, 1967, 1966, 1965, 1964, 1963, 1962, 1961, 1960, 1958, 1957, 1956, 1955, 1954, 1952, 1951, 1950, 1949, 1948, 1947, 1946, 1945, 1944, 1942, 1940, 1939, 1938, 1937, 1936, 1935, 1934, 1933, 1932, 1931, 1930, 1929, 1928, 1927, 1926, 1925, 1924, 1923, 1921, 1920
308 BROADWAY ST	2020, 2017, 2014, 2010, 2006, 2005, 2004, 2003, 2001, 2000, 1999, 1996, 1995, 1991, 1990, 1986, 1985, 1981, 1980, 1976, 1975, 1972, 1971, 1970, 1969, 1967, 1966, 1965, 1964, 1963, 1962, 1961, 1960, 1958, 1957, 1956, 1955, 1954, 1952, 1951, 1950, 1949, 1948, 1947, 1946, 1945, 1944, 1942, 1940, 1939, 1938, 1937, 1936, 1935, 1934, 1933, 1932, 1931, 1930, 1929, 1928, 1927, 1926, 1925, 1924, 1923, 1921, 1920
308 BROADWAY ST	2020, 2017, 2014, 2010, 2006, 2005, 2004, 2003, 2001, 2000, 1999, 1996, 1995, 1992, 1991, 1990, 1986, 1985, 1981, 1980, 1976, 1975, 1972, 1971, 1970, 1969, 1967, 1966, 1965, 1964, 1963, 1962, 1961, 1958, 1957, 1956, 1955, 1954, 1952, 1951, 1950, 1949, 1948, 1947, 1946, 1945, 1944, 1942, 1940, 1939, 1938, 1937, 1936, 1935, 1934, 1933, 1932, 1931, 1930, 1929, 1928, 1927, 1926, 1925, 1924, 1923, 1921, 1920
308 BROADWAY ST	2020, 2017, 2014, 2010, 2006, 2005, 2004, 2003, 2001, 2000, 1999, 1996, 1995, 1992, 1991, 1990, 1986, 1985, 1981, 1980, 1976, 1975, 1972, 1971, 1970, 1969, 1967, 1966, 1965, 1964, 1963, 1962, 1961, 1960, 1958, 1957, 1956, 1954, 1952, 1951, 1950, 1949, 1948, 1947, 1946, 1945, 1944, 1942, 1940, 1939, 1938, 1937, 1936, 1935, 1934, 1933, 1932, 1931, 1930, 1929, 1928, 1927, 1926, 1925, 1924, 1923, 1921, 1920
308 BROADWAY ST	2020, 2017, 2014, 2010, 2006, 2005, 2004, 2003, 2001, 2000, 1999, 1996, 1995, 1992, 1991, 1990, 1986, 1985, 1981, 1980, 1976, 1975, 1972, 1971, 1970, 1969, 1967, 1966, 1965, 1964, 1963, 1962, 1961, 1960, 1958, 1957, 1956, 1955, 1954, 1952, 1951, 1950, 1949, 1948, 1947, 1946, 1945, 1944, 1942, 1940, 1939, 1938, 1937, 1936, 1935, 1934, 1932, 1931, 1930, 1929, 1928, 1927, 1926, 1925, 1924, 1923, 1921, 1920
308 BROADWAY ST	2020, 2017, 2014, 2010, 2006, 2005, 2004, 2003, 2001, 2000, 1999, 1996, 1995, 1992, 1991, 1990, 1986, 1985, 1981, 1980, 1976, 1975, 1972, 1971, 1970, 1969, 1967, 1966, 1965, 1964, 1963, 1962, 1961, 1960, 1958, 1957, 1956, 1955, 1954, 1952, 1951, 1950, 1949, 1948, 1947, 1946, 1945, 1944, 1942, 1940, 1939, 1938, 1937, 1936, 1935, 1934, 1933, 1932, 1931, 1930, 1929, 1927, 1926, 1925, 1924, 1923, 1921, 1920
309 1/2 BROADWAY ST	2020, 2017, 2014, 2010, 2006, 2005, 2004, 2003, 2001, 2000, 1999, 1996, 1995, 1992, 1991, 1990, 1986, 1985, 1981, 1980, 1976, 1975, 1972, 1971, 1970, 1969, 1967, 1966, 1965, 1964, 1963, 1962, 1961, 1960, 1958, 1957, 1956, 1954, 1952, 1951, 1950, 1949, 1948, 1947, 1946, 1945, 1944, 1942, 1940, 1939, 1938, 1937, 1936, 1935, 1934, 1933, 1932, 1931, 1930, 1929, 1928, 1927, 1926, 1925, 1924, 1923, 1921, 1920
309 1/2 BROADWAY ST	2020, 2017, 2014, 2010, 2006, 2005, 2004, 2003, 2001, 2000, 1999, 1996, 1995, 1992, 1991, 1990, 1986, 1985, 1981, 1980, 1976, 1975, 1972, 1971, 1970, 1969, 1967, 1966, 1965, 1964, 1963, 1962, 1961, 1958, 1957, 1956, 1955, 1954, 1952, 1951, 1950, 1949, 1948, 1947, 1946, 1945, 1944, 1942, 1940, 1939, 1938, 1937, 1936, 1935, 1934, 1933, 1932, 1931, 1930, 1929, 1928, 1927, 1926, 1925, 1924, 1923, 1921, 1920
309 1/2 BROADWAY ST	2020, 2017, 2014, 2010, 2006, 2005, 2004, 2003, 2001, 2000, 1999, 1996, 1995, 1992, 1991, 1990, 1986, 1985, 1981, 1980, 1976, 1975, 1971, 1970, 1969, 1967, 1966, 1965, 1964, 1963, 1962, 1961, 1960, 1958, 1957, 1956, 1955, 1954, 1952, 1951, 1950, 1949, 1948, 1947, 1946, 1945, 1944, 1942, 1940, 1939, 1938, 1937, 1936, 1935, 1934, 1933, 1932, 1931, 1930, 1929, 1928, 1927, 1926, 1925, 1924, 1923, 1921, 1920

FINDINGS

Address Researched	Address Not Identified in Research Source
309 1/2 BROADWAY ST	2020, 2017, 2014, 2010, 2006, 2005, 2004, 2003, 2001, 2000, 1999, 1996, 1995, 1992, 1991, 1990, 1986, 1985, 1981, 1980, 1976, 1975, 1972, 1971, 1970, 1969, 1966, 1965, 1964, 1963, 1962, 1961, 1960, 1958, 1957, 1956, 1955, 1954, 1952, 1951, 1950, 1949, 1948, 1947, 1946, 1945, 1944, 1942, 1940, 1939, 1938, 1937, 1936, 1935, 1934, 1933, 1932, 1931, 1930, 1929, 1928, 1927, 1926, 1925, 1924, 1923, 1921, 1920
309 BROADWAY AVE	2020, 2017, 2014, 2010, 2006, 2005, 2004, 2003, 2001, 2000, 1999, 1996, 1995, 1992, 1991, 1986, 1985, 1981, 1980, 1976, 1975, 1972, 1971, 1970, 1969, 1967, 1966, 1965, 1964, 1963, 1962, 1961, 1960, 1958, 1957, 1956, 1955, 1954, 1952, 1951, 1950, 1949, 1948, 1947, 1946, 1945, 1944, 1942, 1940, 1939, 1938, 1937, 1936, 1935, 1934, 1933, 1932, 1931, 1930, 1929, 1928, 1927, 1926, 1925, 1924, 1923, 1921, 1920
309 BROADWAY AVE	2020, 2017, 2014, 2010, 2006, 2005, 2004, 2003, 2001, 1999, 1996, 1995, 1992, 1991, 1990, 1986, 1985, 1981, 1980, 1976, 1975, 1972, 1971, 1970, 1969, 1967, 1966, 1965, 1964, 1963, 1962, 1961, 1960, 1958, 1957, 1956, 1955, 1954, 1952, 1951, 1950, 1949, 1948, 1947, 1946, 1945, 1944, 1942, 1940, 1939, 1938, 1937, 1936, 1935, 1934, 1933, 1932, 1931, 1930, 1929, 1928, 1927, 1926, 1925, 1924, 1923, 1921, 1920
309 BROADWAY ST	2020, 2017, 2014, 2010, 2006, 2005, 2004, 2003, 2000, 1999, 1996, 1995, 1992, 1991, 1990, 1986, 1985, 1981, 1980, 1976, 1975, 1972, 1971, 1970, 1969, 1967, 1966, 1965, 1964, 1963, 1962, 1961, 1960, 1958, 1957, 1956, 1955, 1954, 1952, 1951, 1950, 1949, 1948, 1947, 1946, 1945, 1944, 1942, 1940, 1939, 1938, 1937, 1936, 1935, 1934, 1933, 1932, 1931, 1930, 1929, 1928, 1927, 1926, 1925, 1924, 1923, 1921, 1920
309 BROADWAY ST	2020, 2017, 2014, 2010, 2006, 2005, 2004, 2003, 2001, 1999, 1996, 1995, 1992, 1991, 1990, 1986, 1985, 1981, 1980, 1976, 1975, 1972, 1971, 1970, 1969, 1967, 1966, 1965, 1964, 1963, 1962, 1961, 1960, 1958, 1957, 1956, 1955, 1954, 1952, 1951, 1950, 1949, 1948, 1947, 1946, 1945, 1944, 1942, 1940, 1939, 1938, 1937, 1936, 1935, 1934, 1933, 1932, 1931, 1930, 1929, 1928, 1927, 1926, 1925, 1924, 1923, 1921, 1920
309 BROADWAY ST	2020, 2017, 2014, 2010, 2006, 2004, 2003, 2001, 2000, 1999, 1996, 1995, 1992, 1991, 1990, 1986, 1985, 1981, 1980, 1976, 1975, 1972, 1971, 1970, 1969, 1967, 1966, 1965, 1964, 1963, 1962, 1961, 1960, 1958, 1957, 1956, 1955, 1954, 1952, 1951, 1950, 1949, 1948, 1947, 1946, 1945, 1944, 1942, 1940, 1939, 1938, 1937, 1936, 1935, 1934, 1933, 1932, 1931, 1930, 1929, 1928, 1927, 1926, 1925, 1924, 1923, 1921, 1920
309 BROADWAY ST	2020, 2017, 2014, 2006, 2005, 2004, 2003, 2001, 2000, 1999, 1996, 1995, 1992, 1991, 1990, 1986, 1985, 1981, 1980, 1976, 1975, 1972, 1971, 1970, 1969, 1967, 1966, 1965, 1964, 1963, 1962, 1961, 1960, 1958, 1957, 1956, 1955, 1954, 1952, 1951, 1950, 1949, 1948, 1947, 1946, 1945, 1944, 1942, 1940, 1939, 1938, 1937, 1936, 1935, 1934, 1933, 1932, 1931, 1930, 1929, 1928, 1927, 1926, 1925, 1924, 1923, 1921, 1920
309 BROADWAY ST	2020, 2017, 2014, 2010, 2005, 2004, 2003, 2001, 2000, 1999, 1996, 1995, 1992, 1991, 1990, 1986, 1985, 1981, 1980, 1976, 1975, 1972, 1971, 1970, 1969, 1967, 1966, 1965, 1964, 1963, 1962, 1961, 1960, 1958, 1957, 1956, 1955, 1954, 1952, 1951, 1950, 1949, 1948, 1947, 1946, 1945, 1944, 1942, 1940, 1939, 1938, 1937, 1936, 1935, 1934, 1933, 1932, 1931, 1930, 1929, 1928, 1927, 1926, 1925, 1924, 1923, 1921, 1920
309 BROADWAY ST	2020, 2017, 2010, 2006, 2005, 2004, 2003, 2001, 2000, 1999, 1996, 1995, 1992, 1991, 1990, 1986, 1985, 1981, 1980, 1976, 1975, 1972, 1971, 1970, 1969, 1967, 1966, 1965, 1964, 1963, 1962, 1961, 1960, 1958, 1957, 1956, 1955, 1954, 1952, 1951, 1950, 1949, 1948, 1947, 1946, 1945, 1944, 1942, 1940, 1939, 1938, 1937, 1936, 1935, 1934, 1933, 1932, 1931, 1930, 1929, 1928, 1927, 1926, 1925, 1924, 1923, 1921, 1920

FINDINGS

Address Researched	Address Not Identified in Research Source
309 BROADWAY ST	2017, 2014, 2010, 2006, 2005, 2004, 2003, 2001, 2000, 1999, 1996, 1995, 1992, 1991, 1990, 1986, 1985, 1981, 1980, 1976, 1975, 1972, 1971, 1970, 1969, 1967, 1966, 1965, 1964, 1963, 1962, 1961, 1960, 1958, 1957, 1956, 1955, 1954, 1952, 1951, 1950, 1949, 1948, 1947, 1946, 1945, 1944, 1942, 1940, 1939, 1938, 1937, 1936, 1935, 1934, 1933, 1932, 1931, 1930, 1929, 1928, 1927, 1926, 1925, 1924, 1923, 1921, 1920
309 BROADWAY ST	2020, 2017, 2014, 2010, 2006, 2005, 2004, 2003, 2001, 2000, 1999, 1996, 1995, 1991, 1990, 1986, 1985, 1981, 1980, 1976, 1975, 1972, 1971, 1970, 1969, 1967, 1966, 1965, 1964, 1963, 1962, 1961, 1960, 1958, 1957, 1956, 1955, 1954, 1952, 1951, 1950, 1949, 1948, 1947, 1946, 1945, 1944, 1942, 1940, 1939, 1938, 1937, 1936, 1935, 1934, 1933, 1932, 1931, 1930, 1929, 1928, 1927, 1926, 1925, 1924, 1923, 1921, 1920
309 BROADWAY ST	2020, 2017, 2014, 2010, 2006, 2005, 2004, 2003, 2001, 2000, 1999, 1996, 1992, 1991, 1990, 1986, 1985, 1981, 1980, 1976, 1975, 1972, 1971, 1970, 1969, 1967, 1966, 1965, 1964, 1963, 1962, 1961, 1960, 1958, 1957, 1956, 1955, 1954, 1952, 1951, 1950, 1949, 1948, 1947, 1946, 1945, 1944, 1942, 1940, 1939, 1938, 1937, 1936, 1935, 1934, 1933, 1932, 1931, 1930, 1929, 1928, 1927, 1926, 1925, 1924, 1923, 1921, 1920
309 BROADWAY ST	2020, 2017, 2014, 2010, 2006, 2005, 2004, 2003, 2001, 2000, 1999, 1996, 1995, 1992, 1991, 1990, 1986, 1985, 1981, 1980, 1976, 1975, 1972, 1971, 1970, 1969, 1966, 1965, 1964, 1963, 1962, 1961, 1960, 1958, 1957, 1956, 1955, 1954, 1952, 1951, 1950, 1949, 1948, 1947, 1946, 1945, 1944, 1942, 1940, 1939, 1938, 1937, 1936, 1935, 1934, 1933, 1932, 1931, 1930, 1929, 1928, 1927, 1926, 1925, 1924, 1923, 1921, 1920
309 BROADWAY ST	2020, 2017, 2014, 2010, 2006, 2005, 2004, 2003, 2001, 2000, 1999, 1996, 1995, 1992, 1991, 1990, 1986, 1985, 1981, 1980, 1976, 1975, 1971, 1970, 1969, 1967, 1966, 1965, 1964, 1963, 1962, 1961, 1960, 1958, 1957, 1956, 1955, 1954, 1952, 1951, 1950, 1949, 1948, 1947, 1946, 1945, 1944, 1942, 1940, 1939, 1938, 1937, 1936, 1935, 1934, 1933, 1932, 1931, 1930, 1929, 1928, 1927, 1926, 1925, 1924, 1923, 1921, 1920
309 BROADWAY ST	2020, 2017, 2014, 2010, 2006, 2005, 2004, 2003, 2001, 2000, 1999, 1996, 1995, 1992, 1991, 1990, 1986, 1985, 1981, 1980, 1976, 1975, 1972, 1971, 1970, 1969, 1967, 1966, 1965, 1964, 1963, 1962, 1961, 1958, 1957, 1956, 1955, 1954, 1952, 1951, 1950, 1949, 1948, 1947, 1946, 1945, 1944, 1942, 1940, 1939, 1938, 1937, 1936, 1935, 1934, 1933, 1932, 1931, 1930, 1929, 1928, 1927, 1926, 1925, 1924, 1923, 1921, 1920
309 BROADWAY ST	2020, 2017, 2014, 2010, 2006, 2005, 2004, 2003, 2001, 2000, 1999, 1996, 1995, 1992, 1991, 1990, 1986, 1985, 1981, 1980, 1976, 1975, 1972, 1971, 1970, 1969, 1967, 1966, 1965, 1964, 1963, 1962, 1961, 1960, 1958, 1957, 1956, 1955, 1954, 1952, 1951, 1950, 1949, 1948, 1947, 1946, 1945, 1944, 1942, 1940, 1939, 1938, 1937, 1936, 1935, 1934, 1933, 1932, 1931, 1930, 1929, 1927, 1926, 1925, 1924, 1923, 1921, 1920
309 BROADWAY ST	2020, 2017, 2014, 2010, 2006, 2005, 2004, 2003, 2001, 2000, 1999, 1996, 1995, 1992, 1991, 1990, 1986, 1985, 1981, 1980, 1976, 1975, 1972, 1971, 1970, 1969, 1967, 1966, 1965, 1964, 1963, 1962, 1961, 1960, 1958, 1957, 1956, 1955, 1954, 1952, 1951, 1950, 1949, 1948, 1947, 1946, 1945, 1944, 1942, 1940, 1939, 1938, 1937, 1936, 1935, 1934, 1932, 1931, 1930, 1929, 1928, 1927, 1926, 1925, 1924, 1923, 1921, 1920

FINDINGS

Address Researched	Address Not Identified in Research Source
309 BROADWAY ST	2020, 2017, 2014, 2010, 2006, 2005, 2004, 2003, 2001, 2000, 1999, 1996, 1995, 1992, 1991, 1990, 1986, 1985, 1981, 1980, 1976, 1975, 1972, 1971, 1970, 1969, 1967, 1966, 1965, 1964, 1963, 1962, 1961, 1960, 1958, 1957, 1956, 1955, 1954, 1952, 1951, 1950, 1949, 1947, 1946, 1945, 1944, 1942, 1940, 1939, 1938, 1937, 1936, 1935, 1934, 1933, 1932, 1931, 1930, 1929, 1928, 1927, 1926, 1925, 1924, 1923, 1921, 1920
309 BROADWAY ST	2020, 2017, 2014, 2010, 2006, 2005, 2004, 2003, 2001, 2000, 1999, 1996, 1995, 1992, 1991, 1990, 1986, 1985, 1981, 1980, 1976, 1975, 1972, 1971, 1970, 1969, 1967, 1966, 1965, 1964, 1963, 1962, 1961, 1960, 1958, 1957, 1956, 1955, 1954, 1952, 1951, 1950, 1949, 1948, 1947, 1946, 1945, 1944, 1942, 1939, 1938, 1937, 1936, 1935, 1934, 1933, 1932, 1931, 1930, 1929, 1928, 1927, 1926, 1925, 1924, 1923, 1921, 1920
310 BROADWAY AVE	2020, 2017, 2014, 2010, 2006, 2005, 2004, 2003, 2001, 1999, 1996, 1995, 1992, 1991, 1990, 1986, 1985, 1981, 1980, 1976, 1975, 1972, 1971, 1970, 1969, 1967, 1966, 1965, 1964, 1963, 1962, 1961, 1960, 1958, 1957, 1956, 1955, 1954, 1952, 1951, 1950, 1949, 1948, 1947, 1946, 1945, 1944, 1942, 1940, 1939, 1938, 1937, 1936, 1935, 1934, 1933, 1932, 1931, 1930, 1929, 1928, 1927, 1926, 1925, 1924, 1923, 1921, 1920
310 BROADWAY ST	2020, 2017, 2014, 2010, 2006, 2004, 2003, 2001, 2000, 1999, 1996, 1995, 1992, 1991, 1990, 1986, 1985, 1981, 1980, 1976, 1975, 1972, 1971, 1970, 1969, 1967, 1966, 1965, 1964, 1963, 1962, 1961, 1960, 1958, 1957, 1956, 1955, 1954, 1952, 1951, 1950, 1949, 1948, 1947, 1946, 1945, 1944, 1942, 1940, 1939, 1938, 1937, 1936, 1935, 1934, 1933, 1932, 1931, 1930, 1929, 1928, 1927, 1926, 1925, 1924, 1923, 1921, 1920
310 BROADWAY ST	2020, 2017, 2010, 2006, 2005, 2004, 2003, 2001, 2000, 1999, 1996, 1995, 1992, 1991, 1990, 1986, 1985, 1981, 1980, 1976, 1975, 1972, 1971, 1970, 1969, 1967, 1966, 1965, 1964, 1963, 1962, 1961, 1960, 1958, 1957, 1956, 1955, 1954, 1952, 1951, 1950, 1949, 1948, 1947, 1946, 1945, 1944, 1942, 1940, 1939, 1938, 1937, 1936, 1935, 1934, 1933, 1932, 1931, 1930, 1929, 1928, 1927, 1926, 1925, 1924, 1923, 1921, 1920
310 BROADWAY ST	2020, 2017, 2014, 2010, 2005, 2004, 2003, 2001, 2000, 1999, 1996, 1995, 1992, 1991, 1990, 1986, 1985, 1981, 1980, 1976, 1975, 1972, 1971, 1970, 1969, 1967, 1966, 1965, 1964, 1963, 1962, 1961, 1960, 1958, 1957, 1956, 1955, 1954, 1952, 1951, 1950, 1949, 1948, 1947, 1946, 1945, 1944, 1942, 1940, 1939, 1938, 1937, 1936, 1935, 1934, 1933, 1932, 1931, 1930, 1929, 1928, 1927, 1926, 1925, 1924, 1923, 1921, 1920
310 BROADWAY ST	2020, 2017, 2014, 2006, 2005, 2004, 2003, 2001, 2000, 1999, 1996, 1995, 1992, 1991, 1990, 1986, 1985, 1981, 1980, 1976, 1975, 1972, 1971, 1970, 1969, 1967, 1966, 1965, 1964, 1963, 1962, 1961, 1960, 1958, 1957, 1956, 1955, 1954, 1952, 1951, 1950, 1949, 1948, 1947, 1946, 1945, 1944, 1942, 1940, 1939, 1938, 1937, 1936, 1935, 1934, 1933, 1932, 1931, 1930, 1929, 1928, 1927, 1926, 1925, 1924, 1923, 1921, 1920
310 BROADWAY ST	2020, 2017, 2014, 2010, 2006, 2005, 2004, 2003, 2001, 2000, 1999, 1996, 1995, 1992, 1991, 1990, 1986, 1985, 1981, 1980, 1976, 1975, 1972, 1971, 1970, 1969, 1967, 1966, 1965, 1964, 1963, 1962, 1961, 1960, 1958, 1957, 1956, 1955, 1954, 1952, 1951, 1950, 1949, 1948, 1947, 1946, 1945, 1944, 1942, 1940, 1939, 1938, 1937, 1936, 1935, 1934, 1933, 1932, 1931, 1930, 1929, 1928, 1927, 1926, 1925, 1924, 1923, 1921, 1920
310 BROADWAY ST	2020, 2017, 2014, 2010, 2006, 2005, 2004, 2003, 2001, 2000, 1999, 1996, 1995, 1992, 1991, 1990, 1986, 1985, 1981, 1980, 1976, 1975, 1972, 1971, 1970, 1967, 1966, 1965, 1964, 1963, 1962, 1961, 1960, 1958, 1957, 1956, 1955, 1954, 1952, 1951, 1950, 1949, 1948, 1947, 1946, 1945, 1944, 1942, 1940, 1939, 1938, 1937, 1936, 1935, 1934, 1933, 1932, 1931, 1930, 1929, 1928, 1927, 1926, 1925, 1924, 1923, 1921, 1920

FINDINGS

Address Researched	Address Not Identified in Research Source
310 BROADWAY ST	2020, 2017, 2014, 2010, 2006, 2005, 2004, 2003, 2001, 2000, 1999, 1996, 1995, 1992, 1991, 1990, 1986, 1985, 1981, 1980, 1976, 1975, 1972, 1971, 1970, 1969, 1967, 1966, 1965, 1964, 1963, 1962, 1961, 1960, 1958, 1957, 1956, 1955, 1954, 1952, 1951, 1950, 1949, 1948, 1947, 1946, 1945, 1944, 1942, 1940, 1939, 1938, 1937, 1936, 1935, 1934, 1932, 1931, 1930, 1929, 1928, 1927, 1926, 1925, 1924, 1923, 1921, 1920
310 BROADWAY ST	2020, 2017, 2014, 2010, 2006, 2005, 2004, 2003, 2001, 2000, 1999, 1996, 1995, 1992, 1991, 1990, 1986, 1985, 1981, 1980, 1976, 1975, 1972, 1971, 1970, 1969, 1967, 1966, 1965, 1964, 1963, 1962, 1961, 1958, 1957, 1956, 1955, 1954, 1952, 1951, 1950, 1949, 1948, 1947, 1946, 1945, 1944, 1942, 1940, 1939, 1938, 1937, 1936, 1935, 1934, 1933, 1932, 1931, 1930, 1929, 1928, 1927, 1926, 1925, 1924, 1923, 1921, 1920
310 BROOKS AVE	2020, 2017, 2014, 2010, 2006, 2005, 2004, 2003, 2001, 2000, 1999, 1996, 1995, 1992, 1991, 1990, 1986, 1985, 1981, 1980, 1976, 1975, 1972, 1971, 1970, 1969, 1967, 1966, 1965, 1964, 1963, 1962, 1961, 1960, 1958, 1957, 1956, 1955, 1954, 1952, 1951, 1950, 1949, 1948, 1947, 1946, 1945, 1944, 1942, 1940, 1939, 1938, 1937, 1936, 1935, 1934, 1933, 1932, 1931, 1930, 1929, 1927, 1926, 1925, 1924, 1923, 1921, 1920
311 1/2 BROOKS AVE	2020, 2017, 2014, 2010, 2006, 2005, 2004, 2003, 2001, 2000, 1999, 1996, 1995, 1992, 1991, 1990, 1986, 1985, 1981, 1980, 1976, 1975, 1972, 1971, 1970, 1969, 1967, 1966, 1965, 1964, 1963, 1962, 1961, 1960, 1957, 1956, 1955, 1954, 1952, 1951, 1950, 1949, 1948, 1947, 1946, 1945, 1944, 1942, 1940, 1939, 1938, 1937, 1936, 1935, 1934, 1933, 1932, 1931, 1930, 1929, 1928, 1927, 1926, 1925, 1924, 1923, 1921, 1920
311 1/2 BROOKS AVE	2020, 2017, 2014, 2010, 2006, 2005, 2004, 2003, 2001, 2000, 1999, 1996, 1995, 1992, 1991, 1990, 1986, 1985, 1981, 1980, 1976, 1975, 1972, 1971, 1969, 1967, 1966, 1965, 1964, 1963, 1962, 1961, 1960, 1958, 1957, 1956, 1955, 1954, 1952, 1951, 1950, 1949, 1948, 1947, 1946, 1945, 1944, 1942, 1940, 1939, 1938, 1937, 1936, 1935, 1934, 1933, 1932, 1931, 1930, 1929, 1928, 1927, 1926, 1925, 1924, 1923, 1921, 1920
311 BROADWAY ST	2020, 2017, 2014, 2010, 2006, 2005, 2004, 2003, 2001, 2000, 1999, 1996, 1995, 1992, 1991, 1990, 1986, 1985, 1981, 1980, 1976, 1975, 1971, 1970, 1969, 1967, 1966, 1965, 1964, 1963, 1962, 1961, 1960, 1958, 1957, 1956, 1955, 1954, 1952, 1951, 1950, 1949, 1948, 1947, 1946, 1945, 1944, 1942, 1940, 1939, 1938, 1937, 1936, 1935, 1934, 1933, 1932, 1931, 1930, 1929, 1928, 1927, 1926, 1925, 1924, 1923, 1921, 1920
311 BROADWAY ST	2020, 2017, 2014, 2010, 2006, 2005, 2004, 2003, 2001, 2000, 1999, 1996, 1995, 1992, 1991, 1990, 1986, 1985, 1981, 1980, 1976, 1975, 1972, 1971, 1970, 1969, 1966, 1965, 1964, 1963, 1962, 1961, 1960, 1958, 1957, 1956, 1955, 1954, 1952, 1951, 1950, 1949, 1948, 1947, 1946, 1945, 1944, 1942, 1940, 1939, 1938, 1937, 1936, 1935, 1934, 1933, 1932, 1931, 1930, 1929, 1928, 1927, 1926, 1925, 1924, 1923, 1921, 1920
311 BROADWAY ST	2020, 2017, 2014, 2010, 2006, 2005, 2004, 2003, 2000, 1999, 1996, 1995, 1992, 1991, 1990, 1986, 1985, 1981, 1980, 1976, 1975, 1972, 1971, 1970, 1969, 1967, 1966, 1965, 1964, 1963, 1962, 1961, 1960, 1958, 1957, 1956, 1955, 1954, 1952, 1951, 1950, 1949, 1948, 1947, 1946, 1945, 1944, 1942, 1940, 1939, 1938, 1937, 1936, 1935, 1934, 1933, 1932, 1931, 1930, 1929, 1928, 1927, 1926, 1925, 1924, 1923, 1921, 1920
311 BROADWAY ST	2020, 2017, 2014, 2010, 2006, 2005, 2004, 2003, 2001, 2000, 1999, 1996, 1995, 1992, 1991, 1990, 1986, 1985, 1981, 1980, 1976, 1975, 1972, 1971, 1970, 1969, 1967, 1966, 1965, 1964, 1963, 1962, 1961, 1960, 1958, 1957, 1956, 1954, 1952, 1951, 1950, 1949, 1948, 1947, 1946, 1945, 1944, 1942, 1940, 1939, 1938, 1937, 1936, 1935, 1934, 1933, 1932, 1931, 1930, 1929, 1928, 1927, 1926, 1925, 1924, 1923, 1921, 1920

FINDINGS

Address Researched	Address Not Identified in Research Source
311 BROADWAY ST	2020, 2017, 2014, 2010, 2006, 2005, 2004, 2003, 2001, 2000, 1999, 1996, 1995, 1992, 1991, 1990, 1986, 1985, 1981, 1980, 1976, 1975, 1972, 1971, 1970, 1969, 1967, 1966, 1965, 1964, 1963, 1962, 1961, 1958, 1957, 1956, 1955, 1954, 1952, 1951, 1950, 1949, 1948, 1947, 1946, 1945, 1944, 1942, 1940, 1939, 1938, 1937, 1936, 1935, 1934, 1933, 1932, 1931, 1930, 1929, 1928, 1927, 1926, 1925, 1924, 1923, 1921, 1920
311 BROOKS AVE	2020, 2017, 2014, 2010, 2006, 2005, 2004, 2003, 2001, 2000, 1999, 1996, 1995, 1992, 1991, 1990, 1986, 1985, 1981, 1980, 1976, 1975, 1972, 1971, 1970, 1969, 1967, 1966, 1965, 1964, 1963, 1961, 1960, 1958, 1957, 1956, 1955, 1954, 1952, 1951, 1950, 1949, 1948, 1947, 1946, 1945, 1944, 1942, 1940, 1939, 1938, 1937, 1936, 1935, 1934, 1933, 1932, 1931, 1930, 1929, 1928, 1927, 1926, 1925, 1924, 1923, 1921, 1920
311 BROOKS AVE	2020, 2017, 2014, 2010, 2006, 2005, 2004, 2003, 2001, 2000, 1999, 1996, 1995, 1992, 1991, 1990, 1986, 1985, 1981, 1980, 1976, 1975, 1972, 1971, 1970, 1969, 1967, 1966, 1965, 1964, 1963, 1962, 1961, 1960, 1958, 1957, 1956, 1955, 1952, 1951, 1950, 1949, 1948, 1947, 1946, 1945, 1944, 1942, 1940, 1939, 1938, 1937, 1936, 1935, 1934, 1933, 1932, 1931, 1930, 1929, 1928, 1927, 1926, 1925, 1924, 1923, 1921, 1920
311 BROOKS AVE	2020, 2017, 2014, 2010, 2006, 2005, 2004, 2003, 2001, 2000, 1999, 1996, 1995, 1992, 1991, 1990, 1986, 1985, 1981, 1980, 1976, 1975, 1972, 1971, 1970, 1969, 1967, 1966, 1965, 1964, 1963, 1962, 1961, 1960, 1957, 1956, 1955, 1954, 1952, 1951, 1950, 1949, 1948, 1947, 1946, 1945, 1944, 1942, 1940, 1939, 1938, 1937, 1936, 1935, 1934, 1933, 1932, 1931, 1930, 1929, 1928, 1927, 1926, 1925, 1924, 1923, 1921, 1920
311 BROOKS AVE	2020, 2017, 2014, 2010, 2006, 2005, 2004, 2003, 2001, 2000, 1999, 1996, 1995, 1992, 1991, 1990, 1986, 1985, 1981, 1980, 1976, 1975, 1972, 1971, 1970, 1969, 1967, 1966, 1965, 1964, 1963, 1962, 1961, 1960, 1958, 1957, 1956, 1955, 1954, 1952, 1951, 1950, 1949, 1948, 1947, 1946, 1945, 1944, 1942, 1940, 1939, 1938, 1937, 1936, 1935, 1934, 1933, 1932, 1931, 1930, 1929, 1927, 1926, 1925, 1924, 1923, 1921, 1920
311 BROOKS AVE	2020, 2017, 2014, 2010, 2006, 2005, 2004, 2003, 2001, 2000, 1999, 1996, 1995, 1992, 1991, 1990, 1986, 1985, 1981, 1980, 1976, 1975, 1972, 1971, 1970, 1969, 1967, 1966, 1965, 1964, 1963, 1962, 1961, 1960, 1958, 1957, 1956, 1955, 1954, 1952, 1951, 1950, 1949, 1948, 1947, 1946, 1945, 1944, 1942, 1940, 1939, 1938, 1937, 1936, 1935, 1934, 1932, 1931, 1930, 1929, 1928, 1927, 1926, 1925, 1924, 1923, 1921, 1920
311 BROOKS AVE	2020, 2017, 2014, 2010, 2006, 2005, 2004, 2003, 2001, 1999, 1996, 1995, 1992, 1991, 1990, 1986, 1985, 1981, 1980, 1976, 1975, 1972, 1971, 1970, 1969, 1967, 1966, 1965, 1964, 1963, 1962, 1961, 1960, 1958, 1957, 1956, 1955, 1954, 1952, 1951, 1950, 1949, 1948, 1947, 1946, 1945, 1944, 1942, 1940, 1939, 1938, 1937, 1936, 1935, 1934, 1933, 1932, 1931, 1930, 1929, 1928, 1927, 1926, 1925, 1924, 1923, 1921, 1920
311 BROOKS AVE	2020, 2017, 2014, 2010, 2006, 2004, 2003, 2001, 2000, 1999, 1996, 1995, 1992, 1991, 1990, 1986, 1985, 1981, 1980, 1976, 1975, 1972, 1971, 1970, 1969, 1967, 1966, 1965, 1964, 1963, 1962, 1961, 1960, 1958, 1957, 1956, 1955, 1954, 1952, 1951, 1950, 1949, 1948, 1947, 1946, 1945, 1944, 1942, 1940, 1939, 1938, 1937, 1936, 1935, 1934, 1933, 1932, 1931, 1930, 1929, 1928, 1927, 1926, 1925, 1924, 1923, 1921, 1920
311 BROOKS AVE	2020, 2017, 2014, 2010, 2005, 2004, 2003, 2001, 2000, 1999, 1996, 1995, 1992, 1991, 1990, 1986, 1985, 1981, 1980, 1976, 1975, 1972, 1971, 1970, 1969, 1967, 1966, 1965, 1964, 1963, 1962, 1961, 1960, 1958, 1957, 1956, 1955, 1954, 1952, 1951, 1950, 1949, 1948, 1947, 1946, 1945, 1944, 1942, 1940, 1939, 1938, 1937, 1936, 1935, 1934, 1933, 1932, 1931, 1930, 1929, 1928, 1927, 1926, 1925, 1924, 1923, 1921, 1920

FINDINGS

Address Researched	Address Not Identified in Research Source
311 BROOKS AVE	2020, 2017, 2014, 2006, 2005, 2004, 2003, 2001, 2000, 1999, 1996, 1995, 1992, 1991, 1990, 1986, 1985, 1981, 1980, 1976, 1975, 1972, 1971, 1970, 1969, 1967, 1966, 1965, 1964, 1963, 1962, 1961, 1960, 1958, 1957, 1956, 1955, 1954, 1952, 1951, 1950, 1949, 1948, 1947, 1946, 1945, 1944, 1942, 1940, 1939, 1938, 1937, 1936, 1935, 1934, 1933, 1932, 1931, 1930, 1929, 1928, 1927, 1926, 1925, 1924, 1923, 1921, 1920
311 BROOKS AVE	2020, 2017, 2010, 2006, 2005, 2004, 2003, 2001, 2000, 1999, 1996, 1995, 1992, 1991, 1990, 1986, 1985, 1981, 1980, 1976, 1975, 1972, 1971, 1970, 1969, 1967, 1966, 1965, 1964, 1963, 1962, 1961, 1960, 1958, 1957, 1956, 1955, 1954, 1952, 1951, 1950, 1949, 1948, 1947, 1946, 1945, 1944, 1942, 1940, 1939, 1938, 1937, 1936, 1935, 1934, 1933, 1932, 1931, 1930, 1929, 1928, 1927, 1926, 1925, 1924, 1923, 1921, 1920
311 BROOKS AVE	2017, 2014, 2010, 2006, 2005, 2004, 2003, 2001, 2000, 1999, 1996, 1995, 1992, 1991, 1990, 1986, 1985, 1981, 1980, 1976, 1975, 1972, 1971, 1970, 1969, 1967, 1966, 1965, 1964, 1963, 1962, 1961, 1960, 1958, 1957, 1956, 1955, 1954, 1952, 1951, 1950, 1949, 1948, 1947, 1946, 1945, 1944, 1942, 1940, 1939, 1938, 1937, 1936, 1935, 1934, 1933, 1932, 1931, 1930, 1929, 1928, 1927, 1926, 1925, 1924, 1923, 1921, 1920
311 BROOKS AVE	2020, 2017, 2014, 2010, 2006, 2005, 2004, 2003, 2001, 2000, 1999, 1996, 1995, 1992, 1991, 1990, 1986, 1985, 1981, 1980, 1976, 1975, 1972, 1971, 1969, 1967, 1966, 1965, 1964, 1963, 1962, 1961, 1960, 1958, 1957, 1956, 1955, 1954, 1952, 1951, 1950, 1949, 1948, 1947, 1946, 1945, 1944, 1942, 1940, 1939, 1938, 1937, 1936, 1935, 1934, 1933, 1932, 1931, 1930, 1929, 1928, 1927, 1926, 1925, 1924, 1923, 1921, 1920
311 BROOKS AVE	2020, 2017, 2014, 2010, 2006, 2005, 2004, 2003, 2001, 2000, 1999, 1996, 1995, 1992, 1991, 1990, 1986, 1985, 1981, 1976, 1975, 1972, 1971, 1970, 1969, 1967, 1966, 1965, 1964, 1963, 1962, 1961, 1960, 1958, 1957, 1956, 1955, 1954, 1952, 1951, 1950, 1949, 1948, 1947, 1946, 1945, 1944, 1942, 1940, 1939, 1938, 1937, 1936, 1935, 1934, 1933, 1932, 1931, 1930, 1929, 1928, 1927, 1926, 1925, 1924, 1923, 1921, 1920
311 BROOKS AVE	2020, 2017, 2014, 2010, 2006, 2005, 2004, 2003, 2001, 2000, 1999, 1996, 1992, 1991, 1990, 1986, 1985, 1981, 1980, 1976, 1975, 1972, 1971, 1970, 1969, 1967, 1966, 1965, 1964, 1963, 1962, 1961, 1960, 1958, 1957, 1956, 1955, 1954, 1952, 1951, 1950, 1949, 1948, 1947, 1946, 1945, 1944, 1942, 1940, 1939, 1938, 1937, 1936, 1935, 1934, 1933, 1932, 1931, 1930, 1929, 1928, 1927, 1926, 1925, 1924, 1923, 1921, 1920
311 VERNON AVE	2020, 2017, 2014, 2010, 2006, 2005, 2004, 2003, 2001, 2000, 1999, 1996, 1992, 1991, 1990, 1986, 1985, 1981, 1980, 1976, 1975, 1972, 1971, 1970, 1969, 1967, 1966, 1965, 1964, 1963, 1962, 1961, 1960, 1958, 1957, 1956, 1955, 1954, 1952, 1951, 1950, 1949, 1948, 1947, 1946, 1945, 1944, 1942, 1940, 1939, 1938, 1937, 1936, 1935, 1934, 1933, 1932, 1931, 1930, 1929, 1928, 1927, 1926, 1925, 1924, 1923, 1921, 1920
311 VERNON AVE	2020, 2017, 2014, 2010, 2006, 2005, 2004, 2003, 2001, 2000, 1999, 1996, 1995, 1992, 1991, 1990, 1986, 1981, 1980, 1976, 1975, 1972, 1971, 1970, 1969, 1967, 1966, 1965, 1964, 1963, 1962, 1961, 1960, 1958, 1957, 1956, 1955, 1954, 1952, 1951, 1950, 1949, 1948, 1947, 1946, 1945, 1944, 1942, 1940, 1939, 1938, 1937, 1936, 1935, 1934, 1933, 1932, 1931, 1930, 1929, 1928, 1927, 1926, 1925, 1924, 1923, 1921, 1920
311 VERNON AVE	2020, 2017, 2014, 2010, 2006, 2005, 2004, 2003, 2001, 2000, 1999, 1996, 1995, 1991, 1990, 1986, 1985, 1981, 1980, 1976, 1975, 1972, 1971, 1970, 1969, 1967, 1966, 1965, 1964, 1963, 1962, 1961, 1960, 1958, 1957, 1956, 1955, 1954, 1952, 1951, 1950, 1949, 1948, 1947, 1946, 1945, 1944, 1942, 1940, 1939, 1938, 1937, 1936, 1935, 1934, 1933, 1932, 1931, 1930, 1929, 1928, 1927, 1926, 1925, 1924, 1923, 1921, 1920

FINDINGS

Address Researched	Address Not Identified in Research Source
311 VERNON AVE	2020, 2017, 2014, 2010, 2006, 2005, 2004, 2003, 2001, 2000, 1999, 1996, 1995, 1992, 1990, 1986, 1985, 1981, 1980, 1976, 1975, 1972, 1971, 1970, 1969, 1967, 1966, 1965, 1964, 1963, 1962, 1961, 1960, 1958, 1957, 1956, 1955, 1954, 1952, 1951, 1950, 1949, 1948, 1947, 1946, 1945, 1944, 1942, 1940, 1939, 1938, 1937, 1936, 1935, 1934, 1933, 1932, 1931, 1930, 1929, 1928, 1927, 1926, 1925, 1924, 1923, 1921, 1920
311 VERNON AVE	2020, 2017, 2014, 2010, 2006, 2005, 2004, 2003, 2001, 2000, 1999, 1996, 1995, 1992, 1991, 1990, 1986, 1985, 1981, 1980, 1976, 1975, 1972, 1971, 1970, 1969, 1967, 1966, 1965, 1964, 1963, 1962, 1961, 1960, 1958, 1957, 1956, 1955, 1954, 1952, 1951, 1950, 1949, 1948, 1947, 1946, 1945, 1944, 1942, 1940, 1939, 1938, 1937, 1936, 1935, 1934, 1932, 1931, 1930, 1929, 1928, 1927, 1926, 1925, 1924, 1923, 1921, 1920
311 VERNON AVE	2020, 2017, 2014, 2010, 2006, 2005, 2004, 2003, 2001, 2000, 1999, 1996, 1995, 1992, 1991, 1990, 1986, 1985, 1981, 1980, 1976, 1975, 1972, 1971, 1970, 1969, 1967, 1966, 1965, 1964, 1963, 1962, 1961, 1960, 1958, 1957, 1956, 1955, 1954, 1952, 1951, 1950, 1949, 1948, 1947, 1946, 1945, 1944, 1942, 1940, 1939, 1938, 1937, 1935, 1934, 1933, 1932, 1931, 1930, 1929, 1928, 1927, 1926, 1925, 1924, 1923, 1921, 1920
311 VERNON AVE	2020, 2017, 2014, 2010, 2006, 2005, 2004, 2003, 2001, 2000, 1999, 1996, 1995, 1992, 1991, 1990, 1986, 1985, 1981, 1980, 1976, 1975, 1972, 1971, 1970, 1969, 1967, 1966, 1965, 1964, 1963, 1962, 1961, 1960, 1958, 1957, 1956, 1955, 1954, 1952, 1951, 1950, 1949, 1948, 1947, 1946, 1945, 1944, 1942, 1940, 1939, 1938, 1937, 1936, 1935, 1934, 1933, 1932, 1931, 1930, 1929, 1927, 1926, 1925, 1924, 1923, 1921, 1920
312 BROADWAY ST	2020, 2017, 2014, 2010, 2006, 2005, 2004, 2003, 2001, 2000, 1999, 1996, 1995, 1992, 1991, 1990, 1986, 1985, 1981, 1980, 1976, 1975, 1972, 1971, 1970, 1969, 1967, 1966, 1965, 1964, 1963, 1962, 1961, 1960, 1958, 1957, 1956, 1954, 1952, 1951, 1950, 1949, 1948, 1947, 1946, 1945, 1944, 1942, 1940, 1939, 1938, 1937, 1936, 1935, 1934, 1933, 1932, 1931, 1930, 1929, 1928, 1927, 1926, 1925, 1924, 1923, 1921, 1920
312 BROADWAY ST	2020, 2017, 2014, 2010, 2006, 2005, 2004, 2003, 2001, 2000, 1999, 1996, 1995, 1992, 1991, 1990, 1986, 1985, 1981, 1980, 1976, 1975, 1972, 1971, 1970, 1969, 1967, 1966, 1965, 1964, 1963, 1962, 1961, 1958, 1957, 1956, 1955, 1954, 1952, 1951, 1950, 1949, 1948, 1947, 1946, 1945, 1944, 1942, 1940, 1939, 1938, 1937, 1936, 1935, 1934, 1933, 1932, 1931, 1930, 1929, 1928, 1927, 1926, 1925, 1924, 1923, 1921, 1920
312 BROADWAY ST	2020, 2017, 2014, 2010, 2006, 2005, 2004, 2003, 2001, 2000, 1999, 1996, 1995, 1992, 1991, 1990, 1986, 1985, 1981, 1980, 1976, 1975, 1971, 1970, 1969, 1967, 1966, 1965, 1964, 1963, 1962, 1961, 1960, 1958, 1957, 1956, 1955, 1954, 1952, 1951, 1950, 1949, 1948, 1947, 1946, 1945, 1944, 1942, 1940, 1939, 1938, 1937, 1936, 1935, 1934, 1933, 1932, 1931, 1930, 1929, 1928, 1927, 1926, 1925, 1924, 1923, 1921, 1920
312 BROADWAY ST	2020, 2017, 2014, 2010, 2006, 2005, 2004, 2003, 2001, 2000, 1999, 1996, 1995, 1992, 1991, 1990, 1986, 1985, 1981, 1980, 1976, 1975, 1972, 1971, 1970, 1969, 1966, 1965, 1964, 1963, 1962, 1961, 1960, 1958, 1957, 1956, 1955, 1954, 1952, 1951, 1950, 1949, 1948, 1947, 1946, 1945, 1944, 1942, 1940, 1939, 1938, 1937, 1936, 1935, 1934, 1933, 1932, 1931, 1930, 1929, 1928, 1927, 1926, 1925, 1924, 1923, 1921, 1920
313 BROADWAY ST	2020, 2017, 2014, 2010, 2006, 2005, 2004, 2003, 2001, 2000, 1999, 1996, 1995, 1992, 1991, 1990, 1986, 1985, 1981, 1980, 1976, 1975, 1972, 1971, 1970, 1969, 1966, 1965, 1964, 1963, 1962, 1961, 1960, 1958, 1957, 1956, 1955, 1954, 1952, 1951, 1950, 1949, 1948, 1947, 1946, 1945, 1944, 1942, 1940, 1939, 1938, 1937, 1936, 1935, 1934, 1933, 1932, 1931, 1930, 1929, 1928, 1927, 1926, 1925, 1924, 1923, 1921, 1920

FINDINGS

Address Researched	Address Not Identified in Research Source
313 BROADWAY ST	2020, 2017, 2014, 2010, 2006, 2005, 2004, 2003, 2001, 2000, 1999, 1996, 1995, 1992, 1991, 1990, 1986, 1985, 1981, 1980, 1976, 1975, 1971, 1970, 1969, 1967, 1966, 1965, 1964, 1963, 1962, 1961, 1960, 1958, 1957, 1956, 1955, 1954, 1952, 1951, 1950, 1949, 1948, 1947, 1946, 1945, 1944, 1942, 1940, 1939, 1938, 1937, 1936, 1935, 1934, 1933, 1932, 1931, 1930, 1929, 1928, 1927, 1926, 1925, 1924, 1923, 1921, 1920
313 BROADWAY ST	2020, 2017, 2014, 2010, 2006, 2005, 2004, 2003, 2000, 1999, 1996, 1995, 1992, 1991, 1990, 1986, 1985, 1981, 1980, 1976, 1975, 1972, 1971, 1970, 1969, 1967, 1966, 1965, 1964, 1963, 1962, 1961, 1960, 1958, 1957, 1956, 1955, 1954, 1952, 1951, 1950, 1949, 1948, 1947, 1946, 1945, 1944, 1942, 1940, 1939, 1938, 1937, 1936, 1935, 1934, 1933, 1932, 1931, 1930, 1929, 1928, 1927, 1926, 1925, 1924, 1923, 1921, 1920
313 BROADWAY ST	2020, 2017, 2014, 2010, 2006, 2005, 2004, 2003, 2001, 2000, 1999, 1996, 1995, 1992, 1991, 1990, 1986, 1985, 1981, 1980, 1976, 1975, 1972, 1971, 1970, 1969, 1967, 1966, 1965, 1964, 1963, 1962, 1961, 1958, 1957, 1956, 1955, 1954, 1952, 1951, 1950, 1949, 1948, 1947, 1946, 1945, 1944, 1942, 1940, 1939, 1938, 1937, 1936, 1935, 1934, 1933, 1932, 1931, 1930, 1929, 1928, 1927, 1926, 1925, 1924, 1923, 1921, 1920
313 BROADWAY ST	2020, 2017, 2014, 2010, 2006, 2005, 2004, 2003, 2001, 2000, 1999, 1996, 1995, 1992, 1991, 1990, 1986, 1985, 1981, 1980, 1976, 1975, 1972, 1971, 1970, 1969, 1967, 1966, 1965, 1964, 1963, 1962, 1961, 1960, 1958, 1957, 1956, 1954, 1952, 1951, 1950, 1949, 1948, 1947, 1946, 1945, 1944, 1942, 1940, 1939, 1938, 1937, 1936, 1935, 1934, 1933, 1932, 1931, 1930, 1929, 1928, 1927, 1926, 1925, 1924, 1923, 1921, 1920
314 BROADWAY ST	2020, 2017, 2014, 2010, 2006, 2005, 2004, 2003, 2001, 2000, 1999, 1996, 1995, 1992, 1991, 1990, 1986, 1985, 1981, 1980, 1976, 1975, 1972, 1971, 1970, 1969, 1967, 1966, 1965, 1964, 1963, 1962, 1961, 1960, 1958, 1957, 1956, 1954, 1952, 1951, 1950, 1949, 1948, 1947, 1946, 1945, 1944, 1942, 1940, 1939, 1938, 1937, 1936, 1935, 1934, 1933, 1932, 1931, 1930, 1929, 1928, 1927, 1926, 1925, 1924, 1923, 1921, 1920
314 BROADWAY ST	2020, 2017, 2014, 2010, 2006, 2005, 2004, 2003, 2001, 2000, 1999, 1996, 1995, 1992, 1991, 1990, 1986, 1985, 1981, 1980, 1976, 1975, 1972, 1971, 1970, 1969, 1967, 1966, 1965, 1964, 1963, 1962, 1961, 1958, 1957, 1956, 1955, 1954, 1952, 1951, 1950, 1949, 1948, 1947, 1946, 1945, 1944, 1942, 1940, 1939, 1938, 1937, 1936, 1935, 1934, 1933, 1932, 1931, 1930, 1929, 1928, 1927, 1926, 1925, 1924, 1923, 1921, 1920
314 BROADWAY ST	2020, 2017, 2014, 2010, 2006, 2005, 2004, 2003, 2001, 2000, 1999, 1996, 1995, 1992, 1991, 1990, 1986, 1985, 1981, 1980, 1976, 1975, 1972, 1971, 1970, 1969, 1966, 1965, 1964, 1963, 1962, 1961, 1960, 1958, 1957, 1956, 1955, 1954, 1952, 1951, 1950, 1949, 1948, 1947, 1946, 1945, 1944, 1942, 1940, 1939, 1938, 1937, 1936, 1935, 1934, 1933, 1932, 1931, 1930, 1929, 1928, 1927, 1926, 1925, 1924, 1923, 1921, 1920
314 BROOKS AVE	2020, 2017, 2014, 2010, 2006, 2005, 2004, 2003, 2001, 2000, 1999, 1996, 1995, 1992, 1991, 1990, 1986, 1985, 1981, 1980, 1976, 1975, 1972, 1971, 1970, 1969, 1967, 1966, 1965, 1964, 1963, 1961, 1960, 1958, 1957, 1956, 1955, 1954, 1952, 1951, 1950, 1949, 1948, 1947, 1946, 1945, 1944, 1942, 1940, 1939, 1938, 1937, 1936, 1935, 1934, 1933, 1932, 1931, 1930, 1929, 1928, 1927, 1926, 1925, 1924, 1923, 1921, 1920
314 BROOKS AVE	2020, 2017, 2014, 2010, 2006, 2005, 2004, 2003, 2001, 2000, 1999, 1996, 1995, 1992, 1991, 1990, 1986, 1985, 1981, 1980, 1976, 1975, 1972, 1971, 1970, 1969, 1967, 1966, 1965, 1964, 1963, 1962, 1961, 1960, 1958, 1957, 1956, 1955, 1952, 1951, 1950, 1949, 1948, 1947, 1946, 1945, 1944, 1942, 1940, 1939, 1938, 1937, 1936, 1935, 1934, 1933, 1932, 1931, 1930, 1929, 1928, 1927, 1926, 1925, 1924, 1923, 1921, 1920

FINDINGS

Address Researched	Address Not Identified in Research Source
314 BROOKS AVE	2020, 2017, 2014, 2010, 2006, 2005, 2004, 2003, 2001, 2000, 1999, 1996, 1995, 1992, 1991, 1990, 1986, 1985, 1981, 1980, 1976, 1975, 1972, 1971, 1970, 1969, 1967, 1966, 1965, 1964, 1963, 1962, 1961, 1960, 1957, 1956, 1955, 1954, 1952, 1951, 1950, 1949, 1948, 1947, 1946, 1945, 1944, 1942, 1940, 1939, 1938, 1937, 1936, 1935, 1934, 1933, 1932, 1931, 1930, 1929, 1928, 1927, 1926, 1925, 1924, 1923, 1921, 1920
314 BROOKS AVE	2020, 2017, 2014, 2010, 2006, 2005, 2004, 2003, 2001, 2000, 1999, 1996, 1995, 1992, 1991, 1990, 1986, 1985, 1981, 1980, 1976, 1975, 1972, 1971, 1970, 1969, 1967, 1966, 1965, 1964, 1963, 1962, 1961, 1960, 1958, 1957, 1956, 1955, 1954, 1952, 1951, 1950, 1949, 1948, 1947, 1946, 1945, 1944, 1942, 1940, 1939, 1938, 1937, 1936, 1935, 1934, 1932, 1931, 1930, 1929, 1928, 1927, 1926, 1925, 1924, 1923, 1921, 1920
315 1/2 BROOKS AVE	2020, 2017, 2014, 2010, 2006, 2005, 2004, 2003, 2001, 2000, 1999, 1996, 1995, 1992, 1991, 1990, 1986, 1985, 1981, 1980, 1976, 1975, 1972, 1971, 1970, 1969, 1967, 1966, 1965, 1964, 1963, 1962, 1961, 1960, 1957, 1956, 1955, 1954, 1952, 1951, 1950, 1949, 1948, 1947, 1946, 1945, 1944, 1942, 1940, 1939, 1938, 1937, 1936, 1935, 1934, 1933, 1932, 1931, 1930, 1929, 1928, 1927, 1926, 1925, 1924, 1923, 1921, 1920
315 1/2 BROOKS AVE	2020, 2017, 2014, 2010, 2006, 2005, 2004, 2003, 2001, 2000, 1999, 1996, 1995, 1992, 1991, 1990, 1986, 1985, 1981, 1980, 1976, 1975, 1972, 1971, 1970, 1969, 1967, 1966, 1965, 1964, 1963, 1961, 1960, 1958, 1957, 1956, 1955, 1954, 1952, 1951, 1950, 1949, 1948, 1947, 1946, 1945, 1944, 1942, 1940, 1939, 1938, 1937, 1936, 1935, 1934, 1933, 1932, 1931, 1930, 1929, 1928, 1927, 1926, 1925, 1924, 1923, 1921, 1920
315 1/2 BROOKS AVE	2020, 2017, 2014, 2010, 2006, 2005, 2004, 2003, 2001, 2000, 1999, 1996, 1995, 1992, 1991, 1990, 1986, 1985, 1981, 1980, 1976, 1972, 1971, 1970, 1969, 1967, 1966, 1965, 1964, 1963, 1962, 1961, 1960, 1958, 1957, 1956, 1955, 1954, 1952, 1951, 1950, 1949, 1948, 1947, 1946, 1945, 1944, 1942, 1940, 1939, 1938, 1937, 1936, 1935, 1934, 1933, 1932, 1931, 1930, 1929, 1928, 1927, 1926, 1925, 1924, 1923, 1921, 1920
315 BROADWAY ST	2020, 2017, 2014, 2010, 2006, 2005, 2004, 2003, 2001, 2000, 1999, 1996, 1992, 1991, 1990, 1986, 1985, 1981, 1980, 1976, 1975, 1972, 1971, 1970, 1969, 1967, 1966, 1965, 1964, 1963, 1962, 1961, 1960, 1958, 1957, 1956, 1955, 1954, 1952, 1951, 1950, 1949, 1948, 1947, 1946, 1945, 1944, 1942, 1940, 1939, 1938, 1937, 1936, 1935, 1934, 1933, 1932, 1931, 1930, 1929, 1928, 1927, 1926, 1925, 1924, 1923, 1921, 1920
315 BROADWAY ST	2020, 2017, 2014, 2010, 2006, 2005, 2004, 2003, 2001, 2000, 1999, 1996, 1995, 1992, 1991, 1990, 1986, 1985, 1981, 1980, 1976, 1975, 1972, 1971, 1970, 1969, 1967, 1966, 1965, 1964, 1963, 1962, 1961, 1960, 1958, 1957, 1956, 1954, 1952, 1951, 1950, 1949, 1948, 1947, 1946, 1945, 1944, 1942, 1940, 1939, 1938, 1937, 1936, 1935, 1934, 1933, 1932, 1931, 1930, 1929, 1928, 1927, 1926, 1925, 1924, 1923, 1921, 1920
315 BROADWAY ST	2020, 2017, 2014, 2010, 2006, 2005, 2004, 2003, 2001, 2000, 1999, 1996, 1995, 1992, 1991, 1990, 1986, 1985, 1981, 1980, 1976, 1975, 1972, 1971, 1970, 1969, 1967, 1966, 1965, 1964, 1963, 1962, 1961, 1960, 1958, 1957, 1956, 1955, 1954, 1952, 1951, 1950, 1949, 1948, 1947, 1946, 1945, 1944, 1942, 1940, 1939, 1938, 1937, 1936, 1935, 1934, 1933, 1932, 1931, 1930, 1929, 1927, 1926, 1925, 1924, 1923, 1921, 1920
315 BROADWAY ST	2020, 2017, 2014, 2010, 2006, 2005, 2004, 2003, 2001, 2000, 1999, 1996, 1995, 1992, 1991, 1990, 1986, 1985, 1981, 1980, 1976, 1975, 1972, 1971, 1970, 1969, 1967, 1966, 1965, 1964, 1963, 1962, 1961, 1960, 1958, 1957, 1956, 1955, 1954, 1952, 1951, 1950, 1949, 1948, 1947, 1946, 1945, 1944, 1942, 1940, 1939, 1938, 1937, 1936, 1935, 1934, 1932, 1931, 1930, 1929, 1928, 1927, 1926, 1925, 1924, 1923, 1921, 1920

FINDINGS

Address Researched	Address Not Identified in Research Source
315 BROADWAY ST	2020, 2017, 2014, 2010, 2006, 2005, 2004, 2003, 2001, 2000, 1999, 1996, 1995, 1992, 1991, 1990, 1986, 1985, 1981, 1980, 1976, 1975, 1972, 1971, 1970, 1969, 1967, 1966, 1965, 1964, 1963, 1962, 1961, 1960, 1958, 1957, 1956, 1955, 1954, 1952, 1951, 1950, 1949, 1948, 1947, 1946, 1945, 1944, 1942, 1939, 1938, 1937, 1936, 1935, 1934, 1933, 1932, 1931, 1930, 1929, 1928, 1927, 1926, 1925, 1924, 1923, 1921, 1920
315 BROADWAY ST	2020, 2017, 2014, 2010, 2006, 2005, 2004, 2003, 2001, 2000, 1999, 1996, 1995, 1992, 1991, 1990, 1986, 1985, 1981, 1980, 1976, 1975, 1972, 1971, 1970, 1969, 1967, 1966, 1965, 1964, 1963, 1962, 1961, 1960, 1958, 1957, 1956, 1955, 1954, 1952, 1951, 1950, 1949, 1947, 1946, 1945, 1944, 1942, 1940, 1939, 1938, 1937, 1936, 1935, 1934, 1933, 1932, 1931, 1930, 1929, 1928, 1927, 1926, 1925, 1924, 1923, 1921, 1920
315 BROOKS AVE	2020, 2017, 2014, 2010, 2006, 2005, 2004, 2003, 2001, 2000, 1999, 1996, 1995, 1992, 1991, 1990, 1986, 1985, 1981, 1980, 1976, 1975, 1972, 1971, 1970, 1969, 1967, 1966, 1965, 1964, 1963, 1962, 1961, 1960, 1958, 1957, 1956, 1955, 1954, 1952, 1951, 1950, 1949, 1948, 1947, 1946, 1945, 1944, 1942, 1940, 1939, 1938, 1937, 1936, 1935, 1934, 1933, 1932, 1931, 1930, 1929, 1928, 1927, 1926, 1925, 1924, 1923, 1921, 1920
315 BROOKS AVE	2020, 2017, 2014, 2010, 2006, 2005, 2004, 2003, 2001, 2000, 1999, 1996, 1995, 1992, 1991, 1990, 1986, 1985, 1981, 1980, 1976, 1975, 1972, 1971, 1970, 1969, 1967, 1966, 1965, 1964, 1963, 1962, 1961, 1960, 1958, 1957, 1956, 1955, 1954, 1952, 1951, 1950, 1949, 1948, 1947, 1946, 1945, 1944, 1942, 1940, 1939, 1938, 1937, 1936, 1935, 1934, 1933, 1932, 1931, 1930, 1929, 1928, 1927, 1926, 1925, 1924, 1923, 1921, 1920
315 BROOKS AVE	2020, 2017, 2014, 2010, 2006, 2005, 2004, 2003, 2001, 2000, 1999, 1996, 1995, 1992, 1991, 1990, 1986, 1985, 1981, 1980, 1976, 1975, 1972, 1971, 1970, 1969, 1967, 1966, 1965, 1964, 1963, 1962, 1961, 1960, 1957, 1956, 1955, 1954, 1952, 1951, 1950, 1949, 1948, 1947, 1946, 1945, 1944, 1942, 1940, 1939, 1938, 1937, 1936, 1935, 1934, 1933, 1932, 1931, 1930, 1929, 1928, 1927, 1926, 1925, 1924, 1923, 1921, 1920
315 BROOKS AVE	2020, 2017, 2014, 2010, 2006, 2005, 2004, 2003, 2001, 2000, 1999, 1996, 1992, 1991, 1990, 1986, 1985, 1981, 1980, 1976, 1975, 1972, 1971, 1970, 1969, 1967, 1966, 1965, 1964, 1963, 1962, 1961, 1960, 1958, 1957, 1956, 1955, 1954, 1952, 1951, 1950, 1949, 1948, 1947, 1946, 1945, 1944, 1942, 1940, 1939, 1938, 1937, 1936, 1935, 1934, 1933, 1932, 1931, 1930, 1929, 1928, 1927, 1926, 1925, 1924, 1923, 1921, 1920
315 BROOKS AVE	2020, 2017, 2014, 2010, 2006, 2005, 2004, 2003, 2001, 2000, 1999, 1996, 1995, 1992, 1991, 1990, 1986, 1985, 1981, 1976, 1975, 1972, 1971, 1970, 1969, 1967, 1966, 1965, 1964, 1963, 1962, 1961, 1960, 1958, 1957, 1956, 1955, 1954, 1952, 1951, 1950, 1949, 1948, 1947, 1946, 1945, 1944, 1942, 1940, 1939, 1938, 1937, 1936, 1935, 1934, 1933, 1932, 1931, 1930, 1929, 1928, 1927, 1926, 1925, 1924, 1923, 1921, 1920
315 BROOKS AVE	2020, 2017, 2014, 2010, 2006, 2005, 2004, 2003, 2001, 1999, 1996, 1995, 1992, 1991, 1990, 1986, 1985, 1981, 1980, 1976, 1975, 1972, 1971, 1970, 1969, 1967, 1966, 1965, 1964, 1963, 1962, 1961, 1960, 1958, 1957, 1956, 1955, 1954, 1952, 1951, 1950, 1949, 1948, 1947, 1946, 1945, 1944, 1942, 1940, 1939, 1938, 1937, 1936, 1935, 1934, 1933, 1932, 1931, 1930, 1929, 1928, 1927, 1926, 1925, 1924, 1923, 1921, 1920

FINDINGS

Address Researched	Address Not Identified in Research Source
315 BROOKS AVE	2020, 2017, 2014, 2010, 2005, 2004, 2003, 2001, 2000, 1999, 1996, 1995, 1992, 1991, 1990, 1986, 1985, 1981, 1980, 1976, 1975, 1972, 1971, 1970, 1969, 1967, 1966, 1965, 1964, 1963, 1962, 1961, 1960, 1958, 1957, 1956, 1955, 1954, 1952, 1951, 1950, 1949, 1948, 1947, 1946, 1945, 1944, 1942, 1940, 1939, 1938, 1937, 1936, 1935, 1934, 1933, 1932, 1931, 1930, 1929, 1928, 1927, 1926, 1925, 1924, 1923, 1921, 1920
315 BROOKS AVE	2020, 2017, 2014, 2010, 2006, 2004, 2003, 2001, 2000, 1999, 1996, 1995, 1992, 1991, 1990, 1986, 1985, 1981, 1980, 1976, 1975, 1972, 1971, 1970, 1969, 1967, 1966, 1965, 1964, 1963, 1962, 1961, 1960, 1958, 1957, 1956, 1955, 1954, 1952, 1951, 1950, 1949, 1948, 1947, 1946, 1945, 1944, 1942, 1940, 1939, 1938, 1937, 1936, 1935, 1934, 1933, 1932, 1931, 1930, 1929, 1928, 1927, 1926, 1925, 1924, 1923, 1921, 1920
315 BROOKS AVE	2017, 2014, 2010, 2006, 2005, 2004, 2003, 2001, 2000, 1999, 1996, 1995, 1992, 1991, 1990, 1986, 1985, 1981, 1980, 1976, 1975, 1972, 1971, 1970, 1969, 1967, 1966, 1965, 1964, 1963, 1962, 1961, 1960, 1958, 1957, 1956, 1955, 1954, 1952, 1951, 1950, 1949, 1948, 1947, 1946, 1945, 1944, 1942, 1940, 1939, 1938, 1937, 1936, 1935, 1934, 1933, 1932, 1931, 1930, 1929, 1928, 1927, 1926, 1925, 1924, 1923, 1921, 1920
315 BROOKS AVE	2020, 2017, 2010, 2006, 2005, 2004, 2003, 2001, 2000, 1999, 1996, 1995, 1992, 1991, 1990, 1986, 1985, 1981, 1980, 1976, 1975, 1972, 1971, 1970, 1969, 1967, 1966, 1965, 1964, 1963, 1962, 1961, 1960, 1958, 1957, 1956, 1955, 1954, 1952, 1951, 1950, 1949, 1948, 1947, 1946, 1945, 1944, 1942, 1940, 1939, 1938, 1937, 1936, 1935, 1934, 1933, 1932, 1931, 1930, 1929, 1928, 1927, 1926, 1925, 1924, 1923, 1921, 1920
315 BROOKS AVE	2020, 2017, 2014, 2006, 2005, 2004, 2003, 2001, 2000, 1999, 1996, 1995, 1992, 1991, 1990, 1986, 1985, 1981, 1980, 1976, 1975, 1972, 1971, 1970, 1969, 1967, 1966, 1965, 1964, 1963, 1962, 1961, 1960, 1958, 1957, 1956, 1955, 1954, 1952, 1951, 1950, 1949, 1948, 1947, 1946, 1945, 1944, 1942, 1940, 1939, 1938, 1937, 1936, 1935, 1934, 1933, 1932, 1931, 1930, 1929, 1928, 1927, 1926, 1925, 1924, 1923, 1921, 1920
315 VERNON AVE	2020, 2017, 2010, 2006, 2005, 2004, 2003, 2001, 2000, 1999, 1996, 1995, 1992, 1991, 1990, 1986, 1985, 1981, 1980, 1976, 1975, 1972, 1971, 1970, 1969, 1967, 1966, 1965, 1964, 1963, 1962, 1961, 1960, 1958, 1957, 1956, 1955, 1954, 1952, 1951, 1950, 1949, 1948, 1947, 1946, 1945, 1944, 1942, 1940, 1939, 1938, 1937, 1936, 1935, 1934, 1933, 1932, 1931, 1930, 1929, 1928, 1927, 1926, 1925, 1924, 1923, 1921, 1920
315 VERNON AVE	2020, 2017, 2014, 2006, 2005, 2004, 2003, 2001, 2000, 1999, 1996, 1995, 1992, 1991, 1990, 1986, 1985, 1981, 1980, 1976, 1975, 1972, 1971, 1970, 1969, 1967, 1966, 1965, 1964, 1963, 1962, 1961, 1960, 1958, 1957, 1956, 1955, 1954, 1952, 1951, 1950, 1949, 1948, 1947, 1946, 1945, 1944, 1942, 1940, 1939, 1938, 1937, 1936, 1935, 1934, 1933, 1932, 1931, 1930, 1929, 1928, 1927, 1926, 1925, 1924, 1923, 1921, 1920
315 VERNON AVE	2020, 2017, 2014, 2010, 2005, 2004, 2003, 2001, 2000, 1999, 1996, 1995, 1992, 1991, 1990, 1986, 1985, 1981, 1980, 1976, 1975, 1972, 1971, 1970, 1969, 1967, 1966, 1965, 1964, 1963, 1962, 1961, 1960, 1958, 1957, 1956, 1955, 1954, 1952, 1951, 1950, 1949, 1948, 1947, 1946, 1945, 1944, 1942, 1940, 1939, 1938, 1937, 1936, 1935, 1934, 1933, 1932, 1931, 1930, 1929, 1928, 1927, 1926, 1925, 1924, 1923, 1921, 1920
315 VERNON AVE	2020, 2017, 2014, 2010, 2006, 2004, 2003, 2001, 2000, 1999, 1996, 1995, 1992, 1991, 1990, 1986, 1985, 1981, 1980, 1976, 1975, 1972, 1971, 1970, 1969, 1967, 1966, 1965, 1964, 1963, 1962, 1961, 1960, 1958, 1957, 1956, 1955, 1954, 1952, 1951, 1950, 1949, 1948, 1947, 1946, 1945, 1944, 1942, 1940, 1939, 1938, 1937, 1936, 1935, 1934, 1933, 1932, 1931, 1930, 1929, 1928, 1927, 1926, 1925, 1924, 1923, 1921, 1920

FINDINGS

Address Researched	Address Not Identified in Research Source
315 VERNON AVE	2020, 2017, 2014, 2010, 2006, 2005, 2004, 2003, 2001, 1999, 1996, 1995, 1992, 1991, 1990, 1986, 1985, 1981, 1980, 1976, 1975, 1972, 1971, 1970, 1969, 1967, 1966, 1965, 1964, 1963, 1962, 1961, 1960, 1958, 1957, 1956, 1955, 1954, 1952, 1951, 1950, 1949, 1948, 1947, 1946, 1945, 1944, 1942, 1940, 1939, 1938, 1937, 1936, 1935, 1934, 1933, 1932, 1931, 1930, 1929, 1928, 1927, 1926, 1925, 1924, 1923, 1921, 1920
315 VERNON AVE	2020, 2017, 2014, 2010, 2006, 2005, 2004, 2003, 2001, 2000, 1999, 1996, 1995, 1992, 1991, 1990, 1986, 1985, 1981, 1980, 1976, 1972, 1971, 1970, 1969, 1967, 1966, 1965, 1964, 1963, 1962, 1961, 1960, 1958, 1957, 1956, 1955, 1954, 1952, 1951, 1950, 1949, 1948, 1947, 1946, 1945, 1944, 1942, 1940, 1939, 1938, 1937, 1936, 1935, 1934, 1933, 1932, 1931, 1930, 1929, 1928, 1927, 1926, 1925, 1924, 1923, 1921, 1920
315 VERNON AVE	2020, 2017, 2014, 2010, 2006, 2005, 2004, 2003, 2001, 2000, 1999, 1996, 1995, 1992, 1991, 1990, 1986, 1985, 1981, 1980, 1976, 1975, 1972, 1971, 1970, 1969, 1967, 1966, 1965, 1964, 1963, 1962, 1961, 1960, 1957, 1956, 1955, 1954, 1952, 1951, 1950, 1949, 1948, 1947, 1946, 1945, 1944, 1942, 1940, 1939, 1938, 1937, 1936, 1935, 1934, 1933, 1932, 1931, 1930, 1929, 1928, 1927, 1926, 1925, 1924, 1923, 1921, 1920
315 VERNON AVE	2020, 2017, 2014, 2010, 2006, 2005, 2004, 2003, 2001, 2000, 1999, 1996, 1995, 1992, 1991, 1990, 1986, 1985, 1981, 1980, 1976, 1975, 1972, 1971, 1970, 1969, 1967, 1966, 1965, 1964, 1963, 1962, 1961, 1960, 1958, 1957, 1956, 1955, 1954, 1952, 1951, 1950, 1949, 1948, 1947, 1946, 1945, 1944, 1942, 1940, 1939, 1938, 1937, 1936, 1935, 1934, 1932, 1931, 1930, 1929, 1928, 1927, 1926, 1925, 1924, 1923, 1921, 1920
315 VERNON AVE	2020, 2017, 2014, 2010, 2006, 2005, 2004, 2003, 2001, 2000, 1999, 1996, 1995, 1992, 1991, 1990, 1986, 1985, 1981, 1980, 1976, 1975, 1972, 1971, 1970, 1969, 1967, 1966, 1965, 1964, 1963, 1962, 1961, 1960, 1958, 1957, 1956, 1955, 1954, 1952, 1951, 1950, 1949, 1948, 1947, 1946, 1945, 1944, 1942, 1940, 1939, 1938, 1937, 1935, 1934, 1933, 1932, 1931, 1930, 1929, 1928, 1927, 1926, 1925, 1924, 1923, 1921, 1920
315 VERNON AVE	2020, 2017, 2014, 2010, 2006, 2005, 2004, 2003, 2001, 2000, 1999, 1996, 1995, 1992, 1991, 1990, 1986, 1985, 1981, 1980, 1976, 1975, 1972, 1971, 1970, 1969, 1967, 1966, 1965, 1964, 1963, 1962, 1961, 1960, 1958, 1957, 1956, 1955, 1954, 1952, 1951, 1950, 1949, 1948, 1947, 1946, 1945, 1944, 1942, 1940, 1939, 1938, 1937, 1936, 1935, 1934, 1933, 1932, 1931, 1930, 1929, 1927, 1926, 1925, 1924, 1923, 1921, 1920
315A VERNON AVE	2020, 2017, 2014, 2010, 2006, 2005, 2004, 2003, 2001, 2000, 1999, 1996, 1995, 1992, 1991, 1990, 1986, 1985, 1981, 1980, 1976, 1975, 1972, 1971, 1970, 1969, 1967, 1966, 1965, 1964, 1963, 1962, 1961, 1960, 1958, 1957, 1956, 1955, 1954, 1952, 1951, 1950, 1949, 1948, 1947, 1946, 1945, 1944, 1942, 1940, 1939, 1938, 1937, 1935, 1934, 1933, 1932, 1931, 1930, 1929, 1928, 1927, 1926, 1925, 1924, 1923, 1921, 1920
316 1/2 VERNON AVE	2020, 2017, 2014, 2010, 2006, 2005, 2004, 2003, 2001, 2000, 1999, 1996, 1995, 1992, 1991, 1990, 1986, 1985, 1981, 1980, 1976, 1975, 1972, 1971, 1970, 1969, 1967, 1966, 1965, 1964, 1963, 1962, 1961, 1960, 1957, 1956, 1955, 1954, 1952, 1951, 1950, 1949, 1948, 1947, 1946, 1945, 1944, 1942, 1940, 1939, 1938, 1937, 1936, 1935, 1934, 1933, 1932, 1931, 1930, 1929, 1928, 1927, 1926, 1925, 1924, 1923, 1921, 1920
316 1/2 VERNON AVE	2020, 2017, 2014, 2010, 2006, 2005, 2004, 2003, 2001, 2000, 1999, 1996, 1995, 1992, 1991, 1990, 1986, 1985, 1981, 1980, 1976, 1975, 1972, 1971, 1969, 1967, 1966, 1965, 1964, 1963, 1962, 1961, 1960, 1958, 1957, 1956, 1955, 1954, 1952, 1951, 1950, 1949, 1948, 1947, 1946, 1945, 1944, 1942, 1940, 1939, 1938, 1937, 1936, 1935, 1934, 1933, 1932, 1931, 1930, 1929, 1928, 1927, 1926, 1925, 1924, 1923, 1921, 1920

FINDINGS

Address Researched	Address Not Identified in Research Source
316 BROADWAY ST	2020, 2017, 2014, 2010, 2006, 2005, 2004, 2003, 2001, 2000, 1999, 1996, 1995, 1992, 1991, 1990, 1986, 1985, 1981, 1980, 1976, 1975, 1972, 1971, 1970, 1969, 1967, 1966, 1965, 1964, 1963, 1962, 1961, 1960, 1958, 1957, 1956, 1954, 1952, 1951, 1950, 1949, 1948, 1947, 1946, 1945, 1944, 1942, 1940, 1939, 1938, 1937, 1936, 1935, 1934, 1933, 1932, 1931, 1930, 1929, 1928, 1927, 1926, 1925, 1924, 1923, 1921, 1920
316 BROADWAY ST	2020, 2017, 2014, 2010, 2006, 2005, 2004, 2003, 2001, 2000, 1999, 1996, 1995, 1992, 1991, 1990, 1986, 1985, 1981, 1980, 1976, 1975, 1972, 1971, 1970, 1969, 1967, 1966, 1965, 1964, 1963, 1962, 1961, 1960, 1958, 1957, 1956, 1955, 1954, 1952, 1951, 1950, 1949, 1948, 1947, 1946, 1945, 1944, 1942, 1940, 1939, 1938, 1937, 1936, 1935, 1934, 1933, 1932, 1931, 1930, 1929, 1927, 1926, 1925, 1924, 1923, 1921, 1920
316 BROOKS AVE	2020, 2017, 2014, 2010, 2006, 2005, 2004, 2003, 2001, 2000, 1999, 1996, 1995, 1992, 1991, 1990, 1986, 1985, 1981, 1976, 1975, 1972, 1971, 1970, 1969, 1967, 1966, 1965, 1964, 1963, 1962, 1961, 1960, 1958, 1957, 1956, 1955, 1954, 1952, 1951, 1950, 1949, 1948, 1947, 1946, 1945, 1944, 1942, 1940, 1939, 1938, 1937, 1936, 1935, 1934, 1933, 1932, 1931, 1930, 1929, 1928, 1927, 1926, 1925, 1924, 1923, 1921, 1920
316 BROOKS AVE	2020, 2017, 2014, 2010, 2006, 2005, 2004, 2003, 2001, 2000, 1999, 1996, 1992, 1991, 1990, 1986, 1985, 1981, 1980, 1976, 1975, 1972, 1971, 1970, 1969, 1967, 1966, 1965, 1964, 1963, 1962, 1961, 1960, 1958, 1957, 1956, 1955, 1954, 1952, 1951, 1950, 1949, 1948, 1947, 1946, 1945, 1944, 1942, 1940, 1939, 1938, 1937, 1936, 1935, 1934, 1933, 1932, 1931, 1930, 1929, 1928, 1927, 1926, 1925, 1924, 1923, 1921, 1920
316 BROOKS AVE	2020, 2017, 2014, 2010, 2006, 2005, 2004, 2003, 2001, 2000, 1999, 1996, 1995, 1991, 1990, 1986, 1985, 1981, 1980, 1976, 1975, 1972, 1971, 1970, 1969, 1967, 1966, 1965, 1964, 1963, 1962, 1961, 1960, 1958, 1957, 1956, 1955, 1954, 1952, 1951, 1950, 1949, 1948, 1947, 1946, 1945, 1944, 1942, 1940, 1939, 1938, 1937, 1936, 1935, 1934, 1933, 1932, 1931, 1930, 1929, 1928, 1927, 1926, 1925, 1924, 1923, 1921, 1920
316 BROOKS AVE	2020, 2017, 2014, 2010, 2006, 2005, 2004, 2003, 2001, 1999, 1996, 1995, 1992, 1991, 1990, 1986, 1985, 1981, 1980, 1976, 1975, 1972, 1971, 1970, 1969, 1967, 1966, 1965, 1964, 1963, 1962, 1961, 1960, 1958, 1957, 1956, 1955, 1954, 1952, 1951, 1950, 1949, 1948, 1947, 1946, 1945, 1944, 1942, 1940, 1939, 1938, 1937, 1936, 1935, 1934, 1933, 1932, 1931, 1930, 1929, 1928, 1927, 1926, 1925, 1924, 1923, 1921, 1920
316 BROOKS AVE	2020, 2017, 2014, 2010, 2005, 2004, 2003, 2001, 2000, 1999, 1996, 1995, 1992, 1991, 1990, 1986, 1985, 1981, 1980, 1976, 1975, 1972, 1971, 1970, 1969, 1967, 1966, 1965, 1964, 1963, 1962, 1961, 1960, 1958, 1957, 1956, 1955, 1954, 1952, 1951, 1950, 1949, 1948, 1947, 1946, 1945, 1944, 1942, 1940, 1939, 1938, 1937, 1936, 1935, 1934, 1933, 1932, 1931, 1930, 1929, 1928, 1927, 1926, 1925, 1924, 1923, 1921, 1920
316 BROOKS AVE	2020, 2017, 2014, 2010, 2006, 2004, 2003, 2001, 2000, 1999, 1996, 1995, 1992, 1991, 1990, 1986, 1985, 1981, 1980, 1976, 1975, 1972, 1971, 1970, 1969, 1967, 1966, 1965, 1964, 1963, 1962, 1961, 1960, 1958, 1957, 1956, 1955, 1954, 1952, 1951, 1950, 1949, 1948, 1947, 1946, 1945, 1944, 1942, 1940, 1939, 1938, 1937, 1936, 1935, 1934, 1933, 1932, 1931, 1930, 1929, 1928, 1927, 1926, 1925, 1924, 1923, 1921, 1920
356 BROADWAY ST	2020, 2017, 2014, 2010, 2006, 2005, 2004, 2003, 2001, 2000, 1999, 1996, 1995, 1992, 1991, 1990, 1986, 1985, 1981, 1980, 1976, 1975, 1972, 1971, 1970, 1969, 1966, 1965, 1964, 1963, 1962, 1961, 1960, 1958, 1957, 1956, 1955, 1954, 1952, 1951, 1950, 1949, 1948, 1947, 1946, 1945, 1944, 1942, 1940, 1939, 1938, 1937, 1936, 1935, 1934, 1933, 1932, 1931, 1930, 1929, 1928, 1927, 1926, 1925, 1924, 1923, 1921, 1920

FINDINGS

Address Researched	Address Not Identified in Research Source
356 VERNON AVE	2020, 2017, 2014, 2010, 2006, 2005, 2004, 2003, 2001, 2000, 1999, 1996, 1995, 1992, 1991, 1990, 1986, 1985, 1981, 1980, 1976, 1975, 1972, 1971, 1969, 1967, 1966, 1965, 1964, 1963, 1962, 1961, 1960, 1958, 1957, 1956, 1955, 1954, 1952, 1951, 1950, 1949, 1948, 1947, 1946, 1945, 1944, 1942, 1940, 1939, 1938, 1937, 1936, 1935, 1934, 1933, 1932, 1931, 1930, 1929, 1928, 1927, 1926, 1925, 1924, 1923, 1921, 1920
356 VERNON AVE	2020, 2017, 2014, 2010, 2006, 2005, 2004, 2003, 2001, 1999, 1996, 1995, 1992, 1991, 1990, 1986, 1985, 1981, 1980, 1976, 1975, 1972, 1971, 1970, 1969, 1967, 1966, 1965, 1964, 1963, 1962, 1961, 1960, 1958, 1957, 1956, 1955, 1954, 1952, 1951, 1950, 1949, 1948, 1947, 1946, 1945, 1944, 1942, 1940, 1939, 1938, 1937, 1936, 1935, 1934, 1933, 1932, 1931, 1930, 1929, 1928, 1927, 1926, 1925, 1924, 1923, 1921, 1920
356 VERNON AVE	2020, 2017, 2014, 2010, 2006, 2005, 2004, 2003, 2001, 2000, 1999, 1996, 1995, 1992, 1991, 1990, 1986, 1985, 1981, 1980, 1976, 1975, 1972, 1971, 1970, 1969, 1967, 1966, 1965, 1964, 1963, 1961, 1960, 1958, 1957, 1956, 1955, 1954, 1952, 1951, 1950, 1949, 1948, 1947, 1946, 1945, 1944, 1942, 1940, 1939, 1938, 1937, 1936, 1935, 1934, 1933, 1932, 1931, 1930, 1929, 1928, 1927, 1926, 1925, 1924, 1923, 1921, 1920
356 VERNON AVE	2020, 2017, 2014, 2010, 2006, 2005, 2004, 2003, 2001, 2000, 1999, 1996, 1995, 1992, 1991, 1990, 1986, 1985, 1981, 1980, 1976, 1975, 1972, 1971, 1970, 1969, 1967, 1966, 1964, 1963, 1962, 1961, 1960, 1958, 1957, 1956, 1955, 1954, 1952, 1951, 1950, 1949, 1948, 1947, 1946, 1945, 1944, 1942, 1940, 1939, 1938, 1937, 1936, 1935, 1934, 1933, 1932, 1931, 1930, 1929, 1928, 1927, 1926, 1925, 1924, 1923, 1921, 1920
356 VERNON AVE	2020, 2017, 2014, 2010, 2006, 2005, 2004, 2003, 2001, 2000, 1999, 1996, 1995, 1992, 1991, 1990, 1986, 1985, 1981, 1980, 1976, 1975, 1972, 1971, 1970, 1969, 1967, 1966, 1965, 1964, 1963, 1962, 1961, 1960, 1957, 1956, 1955, 1954, 1952, 1951, 1950, 1949, 1948, 1947, 1946, 1945, 1944, 1942, 1940, 1939, 1938, 1937, 1936, 1935, 1934, 1933, 1932, 1931, 1930, 1929, 1928, 1927, 1926, 1925, 1924, 1923, 1921, 1920
356 VERNON AVE	2020, 2017, 2014, 2010, 2006, 2005, 2004, 2003, 2001, 2000, 1999, 1996, 1995, 1992, 1991, 1990, 1986, 1985, 1981, 1980, 1976, 1975, 1972, 1971, 1970, 1969, 1967, 1966, 1965, 1964, 1963, 1962, 1961, 1960, 1958, 1957, 1956, 1955, 1954, 1952, 1951, 1950, 1949, 1948, 1947, 1946, 1945, 1944, 1942, 1940, 1939, 1938, 1937, 1935, 1934, 1933, 1932, 1931, 1930, 1929, 1928, 1927, 1926, 1925, 1924, 1923, 1921, 1920
356 VERNON AVE	2020, 2017, 2014, 2010, 2006, 2005, 2004, 2003, 2001, 2000, 1999, 1996, 1995, 1992, 1991, 1990, 1986, 1985, 1981, 1980, 1976, 1975, 1972, 1971, 1970, 1969, 1967, 1966, 1965, 1964, 1963, 1962, 1961, 1960, 1958, 1957, 1956, 1955, 1952, 1951, 1950, 1949, 1948, 1947, 1946, 1945, 1944, 1942, 1940, 1939, 1938, 1937, 1936, 1935, 1934, 1933, 1932, 1931, 1930, 1929, 1928, 1927, 1926, 1925, 1924, 1923, 1921, 1920
356 VERNON AVE	2020, 2017, 2014, 2010, 2006, 2005, 2004, 2003, 2001, 2000, 1999, 1996, 1995, 1992, 1991, 1990, 1986, 1985, 1981, 1980, 1976, 1975, 1972, 1971, 1970, 1969, 1967, 1966, 1965, 1964, 1963, 1962, 1961, 1960, 1958, 1957, 1956, 1955, 1954, 1952, 1951, 1950, 1949, 1948, 1947, 1946, 1945, 1944, 1942, 1940, 1939, 1938, 1937, 1936, 1935, 1934, 1933, 1932, 1931, 1930, 1929, 1927, 1926, 1925, 1924, 1923, 1921, 1920

FINDINGS

Address Researched	Address Not Identified in Research Source
357 BROADWAY ST	2020, 2017, 2014, 2010, 2006, 2005, 2004, 2003, 2001, 2000, 1999, 1996, 1995, 1992, 1991, 1990, 1986, 1985, 1981, 1980, 1976, 1975, 1972, 1971, 1970, 1969, 1967, 1966, 1965, 1964, 1963, 1962, 1961, 1960, 1958, 1957, 1956, 1954, 1952, 1951, 1950, 1949, 1948, 1947, 1946, 1945, 1944, 1942, 1940, 1939, 1938, 1937, 1936, 1935, 1934, 1933, 1932, 1931, 1930, 1929, 1928, 1927, 1926, 1925, 1924, 1923, 1921, 1920
357 BROADWAY ST	2020, 2017, 2014, 2010, 2006, 2005, 2004, 2003, 2001, 2000, 1999, 1996, 1995, 1992, 1991, 1990, 1986, 1985, 1981, 1980, 1976, 1975, 1972, 1971, 1970, 1969, 1967, 1966, 1965, 1964, 1963, 1962, 1961, 1958, 1957, 1956, 1955, 1954, 1952, 1951, 1950, 1949, 1948, 1947, 1946, 1945, 1944, 1942, 1940, 1939, 1938, 1937, 1936, 1935, 1934, 1933, 1932, 1931, 1930, 1929, 1928, 1927, 1926, 1925, 1924, 1923, 1921, 1920
357 BROADWAY ST	2020, 2017, 2014, 2010, 2006, 2005, 2004, 2003, 2000, 1999, 1996, 1995, 1992, 1991, 1990, 1986, 1985, 1981, 1980, 1976, 1975, 1972, 1971, 1970, 1969, 1967, 1966, 1965, 1964, 1963, 1962, 1961, 1960, 1958, 1957, 1956, 1955, 1954, 1952, 1951, 1950, 1949, 1948, 1947, 1946, 1945, 1944, 1942, 1940, 1939, 1938, 1937, 1936, 1935, 1934, 1933, 1932, 1931, 1930, 1929, 1928, 1927, 1926, 1925, 1924, 1923, 1921, 1920
357 BROADWAY ST	2020, 2017, 2014, 2010, 2006, 2005, 2004, 2003, 2001, 2000, 1999, 1996, 1995, 1992, 1991, 1990, 1986, 1985, 1981, 1980, 1976, 1975, 1972, 1971, 1970, 1969, 1966, 1965, 1964, 1963, 1962, 1961, 1960, 1958, 1957, 1956, 1955, 1954, 1952, 1951, 1950, 1949, 1948, 1947, 1946, 1945, 1944, 1942, 1940, 1939, 1938, 1937, 1936, 1935, 1934, 1933, 1932, 1931, 1930, 1929, 1928, 1927, 1926, 1925, 1924, 1923, 1921, 1920
357 BROADWAY ST	2020, 2017, 2014, 2010, 2006, 2005, 2004, 2003, 2001, 2000, 1999, 1996, 1995, 1992, 1991, 1990, 1986, 1985, 1981, 1980, 1976, 1975, 1971, 1970, 1969, 1967, 1966, 1965, 1964, 1963, 1962, 1961, 1960, 1958, 1957, 1956, 1955, 1954, 1952, 1951, 1950, 1949, 1948, 1947, 1946, 1945, 1944, 1942, 1940, 1939, 1938, 1937, 1936, 1935, 1934, 1933, 1932, 1931, 1930, 1929, 1928, 1927, 1926, 1925, 1924, 1923, 1921, 1920
360 BROADWAY ST	2020, 2017, 2014, 2010, 2006, 2005, 2004, 2003, 2001, 2000, 1999, 1996, 1995, 1992, 1991, 1990, 1986, 1985, 1981, 1980, 1976, 1975, 1971, 1970, 1969, 1967, 1966, 1965, 1964, 1963, 1962, 1961, 1960, 1958, 1957, 1956, 1955, 1954, 1952, 1951, 1950, 1949, 1948, 1947, 1946, 1945, 1944, 1942, 1940, 1939, 1938, 1937, 1936, 1935, 1934, 1933, 1932, 1931, 1930, 1929, 1928, 1927, 1926, 1925, 1924, 1923, 1921, 1920
360 BROADWAY ST	2020, 2017, 2014, 2010, 2006, 2005, 2004, 2003, 2001, 2000, 1999, 1996, 1995, 1992, 1991, 1990, 1986, 1985, 1981, 1980, 1976, 1975, 1972, 1971, 1970, 1967, 1966, 1965, 1964, 1963, 1962, 1961, 1960, 1958, 1957, 1956, 1955, 1954, 1952, 1951, 1950, 1949, 1948, 1947, 1946, 1945, 1944, 1942, 1940, 1939, 1938, 1937, 1936, 1935, 1934, 1933, 1932, 1931, 1930, 1929, 1928, 1927, 1926, 1925, 1924, 1923, 1921, 1920
360 BROADWAY ST	2020, 2017, 2014, 2010, 2006, 2005, 2004, 2003, 2001, 2000, 1999, 1996, 1995, 1992, 1991, 1990, 1986, 1985, 1981, 1980, 1976, 1975, 1972, 1971, 1970, 1969, 1966, 1965, 1964, 1963, 1962, 1961, 1960, 1958, 1957, 1956, 1955, 1954, 1952, 1951, 1950, 1949, 1948, 1947, 1946, 1945, 1944, 1942, 1940, 1939, 1938, 1937, 1936, 1935, 1934, 1933, 1932, 1931, 1930, 1929, 1928, 1927, 1926, 1925, 1924, 1923, 1921, 1920
360 BROADWAY ST	2020, 2017, 2014, 2010, 2006, 2005, 2004, 2003, 2000, 1999, 1996, 1995, 1992, 1991, 1990, 1986, 1985, 1981, 1980, 1976, 1975, 1972, 1971, 1970, 1969, 1967, 1966, 1965, 1964, 1963, 1962, 1961, 1960, 1958, 1957, 1956, 1955, 1954, 1952, 1951, 1950, 1949, 1948, 1947, 1946, 1945, 1944, 1942, 1940, 1939, 1938, 1937, 1936, 1935, 1934, 1933, 1932, 1931, 1930, 1929, 1928, 1927, 1926, 1925, 1924, 1923, 1921, 1920

FINDINGS

Address Researched	Address Not Identified in Research Source
360 BROADWAY ST	2020, 2017, 2014, 2010, 2006, 2005, 2004, 2003, 2001, 2000, 1999, 1996, 1995, 1992, 1991, 1990, 1986, 1985, 1981, 1980, 1976, 1975, 1972, 1971, 1970, 1969, 1967, 1966, 1965, 1964, 1963, 1962, 1961, 1958, 1957, 1956, 1955, 1954, 1952, 1951, 1950, 1949, 1948, 1947, 1946, 1945, 1944, 1942, 1940, 1939, 1938, 1937, 1936, 1935, 1934, 1933, 1932, 1931, 1930, 1929, 1928, 1927, 1926, 1925, 1924, 1923, 1921, 1920
360 BROADWAY ST	2020, 2017, 2014, 2010, 2006, 2005, 2004, 2003, 2001, 2000, 1999, 1996, 1995, 1992, 1991, 1990, 1986, 1985, 1981, 1980, 1976, 1975, 1972, 1971, 1970, 1969, 1967, 1966, 1965, 1964, 1963, 1962, 1961, 1960, 1958, 1957, 1956, 1954, 1952, 1951, 1950, 1949, 1948, 1947, 1946, 1945, 1944, 1942, 1940, 1939, 1938, 1937, 1936, 1935, 1934, 1933, 1932, 1931, 1930, 1929, 1928, 1927, 1926, 1925, 1924, 1923, 1921, 1920
361 BROADWAY ST	2020, 2017, 2014, 2010, 2006, 2005, 2004, 2003, 2001, 2000, 1999, 1996, 1995, 1992, 1991, 1990, 1986, 1985, 1981, 1980, 1976, 1975, 1972, 1971, 1970, 1969, 1967, 1966, 1965, 1964, 1963, 1962, 1961, 1960, 1958, 1957, 1956, 1954, 1952, 1951, 1950, 1949, 1948, 1947, 1946, 1945, 1944, 1942, 1940, 1939, 1938, 1937, 1936, 1935, 1934, 1933, 1932, 1931, 1930, 1929, 1928, 1927, 1926, 1925, 1924, 1923, 1921, 1920
361 BROADWAY ST	2020, 2017, 2014, 2010, 2006, 2005, 2004, 2003, 2001, 2000, 1999, 1996, 1995, 1992, 1991, 1990, 1986, 1985, 1981, 1980, 1976, 1975, 1972, 1971, 1970, 1969, 1967, 1966, 1965, 1964, 1963, 1962, 1961, 1958, 1957, 1956, 1955, 1954, 1952, 1951, 1950, 1949, 1948, 1947, 1946, 1945, 1944, 1942, 1940, 1939, 1938, 1937, 1936, 1935, 1934, 1933, 1932, 1931, 1930, 1929, 1928, 1927, 1926, 1925, 1924, 1923, 1921, 1920
361 BROADWAY ST	2020, 2017, 2014, 2010, 2006, 2005, 2004, 2003, 2000, 1999, 1996, 1995, 1992, 1991, 1990, 1986, 1985, 1981, 1980, 1976, 1975, 1972, 1971, 1970, 1969, 1967, 1966, 1965, 1964, 1963, 1962, 1961, 1960, 1958, 1957, 1956, 1955, 1954, 1952, 1951, 1950, 1949, 1948, 1947, 1946, 1945, 1944, 1942, 1940, 1939, 1938, 1937, 1936, 1935, 1934, 1933, 1932, 1931, 1930, 1929, 1928, 1927, 1926, 1925, 1924, 1923, 1921, 1920
361 BROADWAY ST	2020, 2017, 2014, 2010, 2006, 2005, 2004, 2003, 2001, 2000, 1999, 1996, 1995, 1992, 1991, 1990, 1986, 1985, 1981, 1980, 1976, 1975, 1972, 1971, 1970, 1969, 1966, 1965, 1964, 1963, 1962, 1961, 1960, 1958, 1957, 1956, 1955, 1954, 1952, 1951, 1950, 1949, 1948, 1947, 1946, 1945, 1944, 1942, 1940, 1939, 1938, 1937, 1936, 1935, 1934, 1933, 1932, 1931, 1930, 1929, 1928, 1927, 1926, 1925, 1924, 1923, 1921, 1920
361 VERNON AVE	2020, 2017, 2014, 2010, 2006, 2005, 2004, 2003, 2001, 2000, 1999, 1996, 1995, 1992, 1991, 1990, 1986, 1985, 1981, 1980, 1976, 1972, 1971, 1970, 1969, 1967, 1966, 1965, 1964, 1963, 1962, 1961, 1960, 1958, 1957, 1956, 1955, 1954, 1952, 1951, 1950, 1949, 1948, 1947, 1946, 1945, 1944, 1942, 1940, 1939, 1938, 1937, 1936, 1935, 1934, 1933, 1932, 1931, 1930, 1929, 1928, 1927, 1926, 1925, 1924, 1923, 1921, 1920
361 VERNON AVE	2020, 2017, 2014, 2010, 2006, 2005, 2004, 2003, 2001, 1999, 1996, 1995, 1992, 1991, 1990, 1986, 1985, 1981, 1980, 1976, 1975, 1972, 1971, 1970, 1969, 1967, 1966, 1965, 1964, 1963, 1962, 1961, 1960, 1958, 1957, 1956, 1955, 1954, 1952, 1951, 1950, 1949, 1948, 1947, 1946, 1945, 1944, 1942, 1940, 1939, 1938, 1937, 1936, 1935, 1934, 1933, 1932, 1931, 1930, 1929, 1928, 1927, 1926, 1925, 1924, 1923, 1921, 1920

FINDINGS

Address Researched	Address Not Identified in Research Source
361 VERNON AVE	2020, 2017, 2014, 2010, 2005, 2004, 2003, 2001, 2000, 1999, 1996, 1995, 1992, 1991, 1990, 1986, 1985, 1981, 1980, 1976, 1975, 1972, 1971, 1970, 1969, 1967, 1966, 1965, 1964, 1963, 1962, 1961, 1960, 1958, 1957, 1956, 1955, 1954, 1952, 1951, 1950, 1949, 1948, 1947, 1946, 1945, 1944, 1942, 1940, 1939, 1938, 1937, 1936, 1935, 1934, 1933, 1932, 1931, 1930, 1929, 1928, 1927, 1926, 1925, 1924, 1923, 1921, 1920
363 BROADWAY ST	2020, 2017, 2014, 2010, 2006, 2005, 2004, 2003, 2001, 2000, 1999, 1996, 1995, 1992, 1991, 1990, 1986, 1985, 1981, 1980, 1976, 1975, 1971, 1970, 1969, 1967, 1966, 1965, 1964, 1963, 1962, 1961, 1960, 1958, 1957, 1956, 1955, 1954, 1952, 1951, 1950, 1949, 1948, 1947, 1946, 1945, 1944, 1942, 1940, 1939, 1938, 1937, 1936, 1935, 1934, 1933, 1932, 1931, 1930, 1929, 1928, 1927, 1926, 1925, 1924, 1923, 1921, 1920
363 BROADWAY ST	2020, 2017, 2014, 2010, 2006, 2005, 2004, 2003, 2001, 2000, 1999, 1996, 1995, 1992, 1991, 1990, 1986, 1985, 1981, 1980, 1976, 1975, 1972, 1971, 1970, 1969, 1966, 1965, 1964, 1963, 1962, 1961, 1960, 1958, 1957, 1956, 1955, 1954, 1952, 1951, 1950, 1949, 1948, 1947, 1946, 1945, 1944, 1942, 1940, 1939, 1938, 1937, 1936, 1935, 1934, 1933, 1932, 1931, 1930, 1929, 1928, 1927, 1926, 1925, 1924, 1923, 1921, 1920
363 BROADWAY ST	2020, 2017, 2014, 2010, 2006, 2005, 2004, 2003, 2001, 2000, 1999, 1996, 1995, 1992, 1991, 1990, 1986, 1985, 1981, 1980, 1976, 1975, 1972, 1971, 1970, 1969, 1967, 1966, 1965, 1964, 1963, 1962, 1961, 1958, 1957, 1956, 1955, 1954, 1952, 1951, 1950, 1949, 1948, 1947, 1946, 1945, 1944, 1942, 1940, 1939, 1938, 1937, 1936, 1935, 1934, 1933, 1932, 1931, 1930, 1929, 1928, 1927, 1926, 1925, 1924, 1923, 1921, 1920
363 BROADWAY ST	2020, 2017, 2014, 2010, 2006, 2005, 2004, 2003, 2001, 2000, 1999, 1996, 1995, 1992, 1991, 1990, 1986, 1985, 1981, 1980, 1976, 1975, 1972, 1971, 1970, 1969, 1967, 1966, 1965, 1964, 1963, 1962, 1961, 1960, 1958, 1957, 1956, 1954, 1952, 1951, 1950, 1949, 1948, 1947, 1946, 1945, 1944, 1942, 1940, 1939, 1938, 1937, 1936, 1935, 1934, 1933, 1932, 1931, 1930, 1929, 1928, 1927, 1926, 1925, 1924, 1923, 1921, 1920
368 VERNON AVE	2020, 2017, 2014, 2010, 2006, 2005, 2004, 2003, 2001, 2000, 1999, 1996, 1995, 1992, 1991, 1990, 1986, 1985, 1981, 1980, 1976, 1975, 1972, 1971, 1970, 1969, 1967, 1966, 1965, 1964, 1963, 1962, 1961, 1960, 1958, 1957, 1956, 1955, 1954, 1952, 1951, 1950, 1949, 1948, 1947, 1946, 1945, 1944, 1942, 1940, 1939, 1938, 1937, 1936, 1935, 1934, 1933, 1932, 1931, 1930, 1929, 1928, 1927, 1926, 1925, 1924, 1923, 1921, 1920
368 VERNON AVE	2020, 2017, 2014, 2010, 2006, 2005, 2004, 2003, 2001, 2000, 1999, 1996, 1995, 1992, 1991, 1990, 1986, 1985, 1981, 1976, 1975, 1972, 1971, 1970, 1969, 1967, 1966, 1965, 1964, 1963, 1962, 1961, 1960, 1958, 1957, 1956, 1955, 1954, 1952, 1951, 1950, 1949, 1948, 1947, 1946, 1945, 1944, 1942, 1940, 1939, 1938, 1937, 1936, 1935, 1934, 1933, 1932, 1931, 1930, 1929, 1928, 1927, 1926, 1925, 1924, 1923, 1921, 1920
368 VERNON AVE	2020, 2017, 2014, 2010, 2006, 2005, 2004, 2003, 2001, 2000, 1999, 1996, 1995, 1992, 1990, 1986, 1985, 1981, 1980, 1976, 1975, 1972, 1971, 1970, 1969, 1967, 1966, 1965, 1964, 1963, 1962, 1961, 1960, 1958, 1957, 1956, 1955, 1954, 1952, 1951, 1950, 1949, 1948, 1947, 1946, 1945, 1944, 1942, 1940, 1939, 1938, 1937, 1936, 1935, 1934, 1933, 1932, 1931, 1930, 1929, 1928, 1927, 1926, 1925, 1924, 1923, 1921, 1920
368 VERNON AVE	2020, 2017, 2014, 2010, 2006, 2005, 2004, 2003, 2001, 1999, 1996, 1995, 1992, 1991, 1990, 1986, 1985, 1981, 1980, 1976, 1975, 1972, 1971, 1970, 1969, 1967, 1966, 1965, 1964, 1963, 1962, 1961, 1960, 1958, 1957, 1956, 1955, 1954, 1952, 1951, 1950, 1949, 1948, 1947, 1946, 1945, 1944, 1942, 1940, 1939, 1938, 1937, 1936, 1935, 1934, 1933, 1932, 1931, 1930, 1929, 1928, 1927, 1926, 1925, 1924, 1923, 1921, 1920

FINDINGS

Address Researched	Address Not Identified in Research Source
398 BROOKS AVE	2020, 2017, 2014, 2010, 2006, 2005, 2004, 2003, 2001, 2000, 1999, 1996, 1995, 1992, 1991, 1990, 1986, 1985, 1981, 1980, 1976, 1975, 1972, 1971, 1969, 1967, 1966, 1965, 1964, 1963, 1962, 1961, 1960, 1958, 1957, 1956, 1955, 1954, 1952, 1951, 1950, 1949, 1948, 1947, 1946, 1945, 1944, 1942, 1940, 1939, 1938, 1937, 1936, 1935, 1934, 1933, 1932, 1931, 1930, 1929, 1928, 1927, 1926, 1925, 1924, 1923, 1921, 1920
401 BROOKS AVE	2020, 2017, 2014, 2010, 2006, 2005, 2004, 2003, 2001, 2000, 1999, 1996, 1992, 1991, 1990, 1986, 1985, 1981, 1980, 1976, 1975, 1972, 1971, 1970, 1969, 1967, 1966, 1965, 1964, 1963, 1962, 1961, 1960, 1958, 1957, 1956, 1955, 1954, 1952, 1951, 1950, 1949, 1948, 1947, 1946, 1945, 1944, 1942, 1940, 1939, 1938, 1937, 1936, 1935, 1934, 1933, 1932, 1931, 1930, 1929, 1928, 1927, 1926, 1925, 1924, 1923, 1921, 1920
401 BROOKS AVE	2020, 2017, 2014, 2010, 2006, 2005, 2004, 2003, 2001, 2000, 1999, 1996, 1995, 1991, 1990, 1986, 1985, 1981, 1980, 1976, 1975, 1972, 1971, 1970, 1969, 1967, 1966, 1965, 1964, 1963, 1962, 1961, 1960, 1958, 1957, 1956, 1955, 1954, 1952, 1951, 1950, 1949, 1948, 1947, 1946, 1945, 1944, 1942, 1940, 1939, 1938, 1937, 1936, 1935, 1934, 1933, 1932, 1931, 1930, 1929, 1928, 1927, 1926, 1925, 1924, 1923, 1921, 1920
401 BROOKS AVE	2020, 2017, 2014, 2010, 2006, 2005, 2004, 2003, 2001, 1999, 1996, 1995, 1992, 1991, 1990, 1986, 1985, 1981, 1980, 1976, 1975, 1972, 1971, 1970, 1969, 1967, 1966, 1965, 1964, 1963, 1962, 1961, 1960, 1958, 1957, 1956, 1955, 1954, 1952, 1951, 1950, 1949, 1948, 1947, 1946, 1945, 1944, 1942, 1940, 1939, 1938, 1937, 1936, 1935, 1934, 1933, 1932, 1931, 1930, 1929, 1928, 1927, 1926, 1925, 1924, 1923, 1921, 1920
401 BROOKS AVE	2020, 2017, 2010, 2006, 2005, 2004, 2003, 2001, 2000, 1999, 1996, 1995, 1992, 1991, 1990, 1986, 1985, 1981, 1980, 1976, 1975, 1972, 1971, 1970, 1969, 1967, 1966, 1965, 1964, 1963, 1962, 1961, 1960, 1958, 1957, 1956, 1955, 1954, 1952, 1951, 1950, 1949, 1948, 1947, 1946, 1945, 1944, 1942, 1940, 1939, 1938, 1937, 1936, 1935, 1934, 1933, 1932, 1931, 1930, 1929, 1928, 1927, 1926, 1925, 1924, 1923, 1921, 1920
401 BROOKS AVE	2020, 2017, 2014, 2006, 2005, 2004, 2003, 2001, 2000, 1999, 1996, 1995, 1992, 1991, 1990, 1986, 1985, 1981, 1980, 1976, 1975, 1972, 1971, 1970, 1969, 1967, 1966, 1965, 1964, 1963, 1962, 1961, 1960, 1958, 1957, 1956, 1955, 1954, 1952, 1951, 1950, 1949, 1948, 1947, 1946, 1945, 1944, 1942, 1940, 1939, 1938, 1937, 1936, 1935, 1934, 1933, 1932, 1931, 1930, 1929, 1928, 1927, 1926, 1925, 1924, 1923, 1921, 1920
402 BROOKS AVE	2020, 2017, 2014, 2006, 2005, 2004, 2003, 2001, 2000, 1999, 1996, 1995, 1992, 1991, 1990, 1986, 1985, 1981, 1980, 1976, 1975, 1972, 1971, 1970, 1969, 1967, 1966, 1965, 1964, 1963, 1962, 1961, 1960, 1958, 1957, 1956, 1955, 1954, 1952, 1951, 1950, 1949, 1948, 1947, 1946, 1945, 1944, 1942, 1940, 1939, 1938, 1937, 1936, 1935, 1934, 1933, 1932, 1931, 1930, 1929, 1928, 1927, 1926, 1925, 1924, 1923, 1921, 1920
402 BROOKS AVE	2020, 2017, 2010, 2006, 2005, 2004, 2003, 2001, 2000, 1999, 1996, 1995, 1992, 1991, 1990, 1986, 1985, 1981, 1980, 1976, 1975, 1972, 1971, 1970, 1969, 1967, 1966, 1965, 1964, 1963, 1962, 1961, 1960, 1958, 1957, 1956, 1955, 1954, 1952, 1951, 1950, 1949, 1948, 1947, 1946, 1945, 1944, 1942, 1940, 1939, 1938, 1937, 1936, 1935, 1934, 1933, 1932, 1931, 1930, 1929, 1928, 1927, 1926, 1925, 1924, 1923, 1921, 1920
402 BROOKS AVE	2017, 2014, 2010, 2006, 2005, 2004, 2003, 2001, 2000, 1999, 1996, 1995, 1992, 1991, 1990, 1986, 1985, 1981, 1980, 1976, 1975, 1972, 1971, 1970, 1969, 1967, 1966, 1965, 1964, 1963, 1962, 1961, 1960, 1958, 1957, 1956, 1955, 1954, 1952, 1951, 1950, 1949, 1948, 1947, 1946, 1945, 1944, 1942, 1940, 1939, 1938, 1937, 1936, 1935, 1934, 1933, 1932, 1931, 1930, 1929, 1928, 1927, 1926, 1925, 1924, 1923, 1921, 1920

FINDINGS

Address Researched	Address Not Identified in Research Source
402 BROOKS AVE	2020, 2017, 2014, 2010, 2006, 2005, 2004, 2003, 2001, 1999, 1996, 1995, 1992, 1991, 1990, 1986, 1985, 1981, 1980, 1976, 1975, 1972, 1971, 1970, 1969, 1967, 1966, 1965, 1964, 1963, 1962, 1961, 1960, 1958, 1957, 1956, 1955, 1954, 1952, 1951, 1950, 1949, 1948, 1947, 1946, 1945, 1944, 1942, 1940, 1939, 1938, 1937, 1936, 1935, 1934, 1933, 1932, 1931, 1930, 1929, 1928, 1927, 1926, 1925, 1924, 1923, 1921, 1920
402 BROOKS AVE	2020, 2017, 2014, 2010, 2005, 2004, 2003, 2001, 2000, 1999, 1996, 1995, 1992, 1991, 1990, 1986, 1985, 1981, 1980, 1976, 1975, 1972, 1971, 1970, 1969, 1967, 1966, 1965, 1964, 1963, 1962, 1961, 1960, 1958, 1957, 1956, 1955, 1954, 1952, 1951, 1950, 1949, 1948, 1947, 1946, 1945, 1944, 1942, 1940, 1939, 1938, 1937, 1936, 1935, 1934, 1933, 1932, 1931, 1930, 1929, 1928, 1927, 1926, 1925, 1924, 1923, 1921, 1920
402 BROOKS AVE	2020, 2017, 2014, 2010, 2006, 2004, 2003, 2001, 2000, 1999, 1996, 1995, 1992, 1991, 1990, 1986, 1985, 1981, 1980, 1976, 1975, 1972, 1971, 1970, 1969, 1967, 1966, 1965, 1964, 1963, 1962, 1961, 1960, 1958, 1957, 1956, 1955, 1954, 1952, 1951, 1950, 1949, 1948, 1947, 1946, 1945, 1944, 1942, 1940, 1939, 1938, 1937, 1936, 1935, 1934, 1933, 1932, 1931, 1930, 1929, 1928, 1927, 1926, 1925, 1924, 1923, 1921, 1920
402 BROOKS AVE	2020, 2017, 2014, 2010, 2006, 2005, 2004, 2003, 2001, 2000, 1999, 1996, 1995, 1991, 1990, 1986, 1985, 1981, 1980, 1976, 1975, 1972, 1971, 1970, 1969, 1967, 1966, 1965, 1964, 1963, 1962, 1961, 1960, 1958, 1957, 1956, 1955, 1954, 1952, 1951, 1950, 1949, 1948, 1947, 1946, 1945, 1944, 1942, 1940, 1939, 1938, 1937, 1936, 1935, 1934, 1933, 1932, 1931, 1930, 1929, 1928, 1927, 1926, 1925, 1924, 1923, 1921, 1920
402 BROOKS AVE	2020, 2017, 2014, 2010, 2006, 2005, 2004, 2003, 2001, 2000, 1999, 1996, 1992, 1991, 1990, 1986, 1985, 1981, 1980, 1976, 1975, 1972, 1971, 1970, 1969, 1967, 1966, 1965, 1964, 1963, 1962, 1961, 1960, 1958, 1957, 1956, 1955, 1954, 1952, 1951, 1950, 1949, 1948, 1947, 1946, 1945, 1944, 1942, 1940, 1939, 1938, 1937, 1936, 1935, 1934, 1933, 1932, 1931, 1930, 1929, 1928, 1927, 1926, 1925, 1924, 1923, 1921, 1920
402 BROOKS AVE	2020, 2017, 2014, 2010, 2006, 2005, 2004, 2003, 2001, 2000, 1999, 1996, 1995, 1992, 1990, 1986, 1985, 1981, 1980, 1976, 1975, 1972, 1971, 1970, 1969, 1967, 1966, 1965, 1964, 1963, 1962, 1961, 1960, 1958, 1957, 1956, 1955, 1954, 1952, 1951, 1950, 1949, 1948, 1947, 1946, 1945, 1944, 1942, 1940, 1939, 1938, 1937, 1936, 1935, 1934, 1933, 1932, 1931, 1930, 1929, 1928, 1927, 1926, 1925, 1924, 1923, 1921, 1920
402 BROOKS AVE	2020, 2017, 2014, 2010, 2006, 2005, 2004, 2003, 2001, 2000, 1999, 1996, 1995, 1992, 1991, 1990, 1986, 1985, 1981, 1980, 1976, 1975, 1972, 1971, 1970, 1969, 1967, 1966, 1965, 1964, 1963, 1962, 1961, 1960, 1958, 1957, 1956, 1955, 1954, 1952, 1951, 1950, 1949, 1948, 1947, 1946, 1945, 1944, 1942, 1940, 1939, 1938, 1937, 1936, 1935, 1934, 1933, 1932, 1931, 1930, 1929, 1928, 1927, 1926, 1925, 1924, 1923, 1921, 1920
402 BROOKS AVE	2020, 2017, 2014, 2010, 2006, 2005, 2004, 2003, 2001, 2000, 1999, 1996, 1995, 1992, 1991, 1990, 1986, 1985, 1981, 1980, 1976, 1975, 1972, 1971, 1970, 1969, 1967, 1966, 1965, 1964, 1963, 1962, 1961, 1960, 1958, 1957, 1956, 1955, 1954, 1952, 1951, 1950, 1949, 1948, 1947, 1946, 1945, 1944, 1942, 1940, 1939, 1938, 1937, 1936, 1935, 1934, 1933, 1932, 1931, 1930, 1929, 1928, 1927, 1926, 1925, 1924, 1923, 1921, 1920

FINDINGS

Address Researched	Address Not Identified in Research Source
402 BROOKS AVE	2020, 2017, 2014, 2010, 2006, 2005, 2004, 2003, 2001, 2000, 1999, 1996, 1995, 1992, 1991, 1990, 1986, 1985, 1981, 1980, 1976, 1975, 1972, 1971, 1970, 1969, 1967, 1966, 1965, 1964, 1963, 1962, 1961, 1960, 1958, 1957, 1956, 1955, 1954, 1952, 1951, 1950, 1949, 1948, 1947, 1946, 1945, 1944, 1942, 1940, 1939, 1938, 1937, 1936, 1935, 1934, 1933, 1932, 1931, 1930, 1929, 1927, 1926, 1925, 1924, 1923, 1921, 1920
402 BROOKS AVE	2020, 2017, 2014, 2010, 2006, 2005, 2004, 2003, 2001, 2000, 1999, 1996, 1995, 1992, 1991, 1990, 1986, 1985, 1981, 1980, 1976, 1975, 1972, 1971, 1970, 1969, 1967, 1966, 1965, 1964, 1963, 1962, 1961, 1960, 1957, 1956, 1955, 1954, 1952, 1951, 1950, 1949, 1948, 1947, 1946, 1945, 1944, 1942, 1940, 1939, 1938, 1937, 1936, 1935, 1934, 1933, 1932, 1931, 1930, 1929, 1928, 1927, 1926, 1925, 1924, 1923, 1921, 1920
403 BROOKS AVE	2020, 2017, 2014, 2010, 2006, 2005, 2004, 2003, 2001, 2000, 1999, 1996, 1995, 1992, 1991, 1990, 1986, 1985, 1981, 1980, 1976, 1975, 1972, 1971, 1970, 1969, 1967, 1966, 1965, 1964, 1963, 1962, 1961, 1960, 1957, 1956, 1955, 1954, 1952, 1951, 1950, 1949, 1948, 1947, 1946, 1945, 1944, 1942, 1940, 1939, 1938, 1937, 1936, 1935, 1934, 1933, 1932, 1931, 1930, 1929, 1928, 1927, 1926, 1925, 1924, 1923, 1921, 1920
403 BROOKS AVE	2020, 2017, 2014, 2010, 2006, 2005, 2004, 2003, 2001, 2000, 1999, 1996, 1995, 1992, 1991, 1990, 1986, 1985, 1981, 1980, 1976, 1975, 1972, 1971, 1970, 1969, 1967, 1966, 1965, 1964, 1963, 1962, 1961, 1960, 1958, 1957, 1956, 1955, 1952, 1951, 1950, 1949, 1948, 1947, 1946, 1945, 1944, 1942, 1940, 1939, 1938, 1937, 1936, 1935, 1934, 1933, 1932, 1931, 1930, 1929, 1928, 1927, 1926, 1925, 1924, 1923, 1921, 1920
403 BROOKS AVE	2020, 2017, 2014, 2010, 2006, 2005, 2004, 2003, 2001, 2000, 1999, 1996, 1995, 1992, 1991, 1990, 1986, 1985, 1981, 1980, 1976, 1975, 1972, 1971, 1970, 1969, 1967, 1966, 1965, 1964, 1963, 1962, 1961, 1960, 1958, 1957, 1956, 1955, 1954, 1952, 1951, 1950, 1949, 1948, 1947, 1946, 1945, 1944, 1942, 1940, 1939, 1938, 1937, 1936, 1935, 1934, 1933, 1932, 1931, 1930, 1929, 1927, 1926, 1925, 1924, 1923, 1921, 1920
403 BROOKS AVE	2020, 2017, 2014, 2010, 2006, 2005, 2004, 2003, 2001, 2000, 1999, 1996, 1995, 1992, 1991, 1990, 1986, 1985, 1981, 1980, 1976, 1975, 1972, 1971, 1970, 1969, 1967, 1966, 1965, 1964, 1963, 1962, 1961, 1960, 1958, 1957, 1956, 1955, 1954, 1952, 1951, 1950, 1949, 1948, 1947, 1946, 1945, 1944, 1942, 1940, 1939, 1938, 1937, 1936, 1935, 1934, 1933, 1932, 1931, 1930, 1929, 1928, 1927, 1926, 1925, 1924, 1923, 1921, 1920
403 BROOKS AVE	2020, 2017, 2014, 2010, 2006, 2005, 2004, 2003, 2001, 2000, 1999, 1996, 1995, 1992, 1991, 1990, 1986, 1985, 1981, 1976, 1975, 1972, 1971, 1970, 1969, 1967, 1966, 1965, 1964, 1963, 1962, 1961, 1960, 1958, 1957, 1956, 1955, 1954, 1952, 1951, 1950, 1949, 1948, 1947, 1946, 1945, 1944, 1942, 1940, 1939, 1938, 1937, 1936, 1935, 1934, 1933, 1932, 1931, 1930, 1929, 1928, 1927, 1926, 1925, 1924, 1923, 1921, 1920
403 BROOKS AVE	2020, 2017, 2014, 2010, 2006, 2005, 2004, 2003, 2001, 2000, 1999, 1996, 1995, 1992, 1990, 1986, 1985, 1981, 1980, 1976, 1975, 1972, 1971, 1970, 1969, 1967, 1966, 1965, 1964, 1963, 1962, 1961, 1960, 1958, 1957, 1956, 1955, 1954, 1952, 1951, 1950, 1949, 1948, 1947, 1946, 1945, 1944, 1942, 1940, 1939, 1938, 1937, 1936, 1935, 1934, 1933, 1932, 1931, 1930, 1929, 1928, 1927, 1926, 1925, 1924, 1923, 1921, 1920

FINDINGS

Address Researched	Address Not Identified in Research Source
403 BROOKS AVE	2020, 2017, 2014, 2010, 2006, 2005, 2004, 2003, 2001, 2000, 1999, 1996, 1995, 1992, 1991, 1990, 1986, 1981, 1980, 1976, 1975, 1972, 1971, 1970, 1969, 1967, 1966, 1965, 1964, 1963, 1962, 1961, 1960, 1958, 1957, 1956, 1955, 1954, 1952, 1951, 1950, 1949, 1948, 1947, 1946, 1945, 1944, 1942, 1940, 1939, 1938, 1937, 1936, 1935, 1934, 1933, 1932, 1931, 1930, 1929, 1928, 1927, 1926, 1925, 1924, 1923, 1921, 1920
403 BROOKS AVE	2020, 2017, 2014, 2010, 2006, 2005, 2004, 2003, 2001, 2000, 1999, 1996, 1992, 1991, 1990, 1986, 1985, 1981, 1980, 1976, 1975, 1972, 1971, 1970, 1969, 1967, 1966, 1965, 1964, 1963, 1962, 1961, 1960, 1958, 1957, 1956, 1955, 1954, 1952, 1951, 1950, 1949, 1948, 1947, 1946, 1945, 1944, 1942, 1940, 1939, 1938, 1937, 1936, 1935, 1934, 1933, 1932, 1931, 1930, 1929, 1928, 1927, 1926, 1925, 1924, 1923, 1921, 1920
403 BROOKS AVE	2020, 2017, 2014, 2010, 2006, 2005, 2004, 2003, 2001, 2000, 1999, 1996, 1995, 1991, 1990, 1986, 1985, 1981, 1980, 1976, 1975, 1972, 1971, 1970, 1969, 1967, 1966, 1965, 1964, 1963, 1962, 1961, 1960, 1958, 1957, 1956, 1955, 1954, 1952, 1951, 1950, 1949, 1948, 1947, 1946, 1945, 1944, 1942, 1940, 1939, 1938, 1937, 1936, 1935, 1934, 1933, 1932, 1931, 1930, 1929, 1928, 1927, 1926, 1925, 1924, 1923, 1921, 1920
403 BROOKS AVE	2020, 2017, 2014, 2010, 2006, 2004, 2003, 2001, 2000, 1999, 1996, 1995, 1992, 1991, 1990, 1986, 1985, 1981, 1980, 1976, 1975, 1972, 1971, 1970, 1969, 1967, 1966, 1965, 1964, 1963, 1962, 1961, 1960, 1958, 1957, 1956, 1955, 1954, 1952, 1951, 1950, 1949, 1948, 1947, 1946, 1945, 1944, 1942, 1940, 1939, 1938, 1937, 1936, 1935, 1934, 1933, 1932, 1931, 1930, 1929, 1928, 1927, 1926, 1925, 1924, 1923, 1921, 1920
403 BROOKS AVE	2020, 2017, 2014, 2010, 2005, 2004, 2003, 2001, 2000, 1999, 1996, 1995, 1992, 1991, 1990, 1986, 1985, 1981, 1980, 1976, 1975, 1972, 1971, 1970, 1969, 1967, 1966, 1965, 1964, 1963, 1962, 1961, 1960, 1958, 1957, 1956, 1955, 1954, 1952, 1951, 1950, 1949, 1948, 1947, 1946, 1945, 1944, 1942, 1940, 1939, 1938, 1937, 1936, 1935, 1934, 1933, 1932, 1931, 1930, 1929, 1928, 1927, 1926, 1925, 1924, 1923, 1921, 1920
403 BROOKS AVE	2020, 2017, 2014, 2010, 2006, 2005, 2004, 2003, 2001, 1999, 1996, 1995, 1992, 1991, 1990, 1986, 1985, 1981, 1980, 1976, 1975, 1972, 1971, 1970, 1969, 1967, 1966, 1965, 1964, 1963, 1962, 1961, 1960, 1958, 1957, 1956, 1955, 1954, 1952, 1951, 1950, 1949, 1948, 1947, 1946, 1945, 1944, 1942, 1940, 1939, 1938, 1937, 1936, 1935, 1934, 1933, 1932, 1931, 1930, 1929, 1928, 1927, 1926, 1925, 1924, 1923, 1921, 1920
403 BROOKS AVE	2017, 2014, 2010, 2006, 2005, 2004, 2003, 2001, 2000, 1999, 1996, 1995, 1992, 1991, 1990, 1986, 1985, 1981, 1980, 1976, 1975, 1972, 1971, 1970, 1969, 1967, 1966, 1965, 1964, 1963, 1962, 1961, 1960, 1958, 1957, 1956, 1955, 1954, 1952, 1951, 1950, 1949, 1948, 1947, 1946, 1945, 1944, 1942, 1940, 1939, 1938, 1937, 1936, 1935, 1934, 1933, 1932, 1931, 1930, 1929, 1928, 1927, 1926, 1925, 1924, 1923, 1921, 1920
403 BROOKS AVE	2020, 2017, 2010, 2006, 2005, 2004, 2003, 2001, 2000, 1999, 1996, 1995, 1992, 1991, 1990, 1986, 1985, 1981, 1980, 1976, 1975, 1972, 1971, 1970, 1969, 1967, 1966, 1965, 1964, 1963, 1962, 1961, 1960, 1958, 1957, 1956, 1955, 1954, 1952, 1951, 1950, 1949, 1948, 1947, 1946, 1945, 1944, 1942, 1940, 1939, 1938, 1937, 1936, 1935, 1934, 1933, 1932, 1931, 1930, 1929, 1928, 1927, 1926, 1925, 1924, 1923, 1921, 1920
403 BROOKS AVE	2020, 2017, 2014, 2006, 2005, 2004, 2003, 2001, 2000, 1999, 1996, 1995, 1992, 1991, 1990, 1986, 1985, 1981, 1980, 1976, 1975, 1972, 1971, 1970, 1969, 1967, 1966, 1965, 1964, 1963, 1962, 1961, 1960, 1958, 1957, 1956, 1955, 1954, 1952, 1951, 1950, 1949, 1948, 1947, 1946, 1945, 1944, 1942, 1940, 1939, 1938, 1937, 1936, 1935, 1934, 1933, 1932, 1931, 1930, 1929, 1928, 1927, 1926, 1925, 1924, 1923, 1921, 1920

FINDINGS

Address Researched	Address Not Identified in Research Source
405 BROOKS AVE	2020, 2017, 2014, 2006, 2005, 2004, 2003, 2001, 2000, 1999, 1996, 1995, 1992, 1991, 1990, 1986, 1985, 1981, 1980, 1976, 1975, 1972, 1971, 1970, 1969, 1967, 1966, 1965, 1964, 1963, 1962, 1961, 1960, 1958, 1957, 1956, 1955, 1954, 1952, 1951, 1950, 1949, 1948, 1947, 1946, 1945, 1944, 1942, 1940, 1939, 1938, 1937, 1936, 1935, 1934, 1933, 1932, 1931, 1930, 1929, 1928, 1927, 1926, 1925, 1924, 1923, 1921, 1920
405 BROOKS AVE	2020, 2017, 2010, 2006, 2005, 2004, 2003, 2001, 2000, 1999, 1996, 1995, 1992, 1991, 1990, 1986, 1985, 1981, 1980, 1976, 1975, 1972, 1971, 1970, 1969, 1967, 1966, 1965, 1964, 1963, 1962, 1961, 1960, 1958, 1957, 1956, 1955, 1954, 1952, 1951, 1950, 1949, 1948, 1947, 1946, 1945, 1944, 1942, 1940, 1939, 1938, 1937, 1936, 1935, 1934, 1933, 1932, 1931, 1930, 1929, 1928, 1927, 1926, 1925, 1924, 1923, 1921, 1920
405 BROOKS AVE	2020, 2017, 2014, 2010, 2006, 2005, 2004, 2003, 2001, 1999, 1996, 1995, 1992, 1991, 1990, 1986, 1985, 1981, 1980, 1976, 1975, 1972, 1971, 1970, 1969, 1967, 1966, 1965, 1964, 1963, 1962, 1961, 1960, 1958, 1957, 1956, 1955, 1954, 1952, 1951, 1950, 1949, 1948, 1947, 1946, 1945, 1944, 1942, 1940, 1939, 1938, 1937, 1936, 1935, 1934, 1933, 1932, 1931, 1930, 1929, 1928, 1927, 1926, 1925, 1924, 1923, 1921, 1920
405 BROOKS AVE	2020, 2017, 2014, 2010, 2005, 2004, 2003, 2001, 2000, 1999, 1996, 1995, 1992, 1991, 1990, 1986, 1985, 1981, 1980, 1976, 1975, 1972, 1971, 1970, 1969, 1967, 1966, 1965, 1964, 1963, 1962, 1961, 1960, 1958, 1957, 1956, 1955, 1954, 1952, 1951, 1950, 1949, 1948, 1947, 1946, 1945, 1944, 1942, 1940, 1939, 1938, 1937, 1936, 1935, 1934, 1933, 1932, 1931, 1930, 1929, 1928, 1927, 1926, 1925, 1924, 1923, 1921, 1920
405 BROOKS AVE	2020, 2017, 2014, 2010, 2006, 2004, 2003, 2001, 2000, 1999, 1996, 1995, 1992, 1991, 1990, 1986, 1985, 1981, 1980, 1976, 1975, 1972, 1971, 1970, 1969, 1967, 1966, 1965, 1964, 1963, 1962, 1961, 1960, 1958, 1957, 1956, 1955, 1954, 1952, 1951, 1950, 1949, 1948, 1947, 1946, 1945, 1944, 1942, 1940, 1939, 1938, 1937, 1936, 1935, 1934, 1933, 1932, 1931, 1930, 1929, 1928, 1927, 1926, 1925, 1924, 1923, 1921, 1920
406 BROOKS AVE	2020, 2017, 2014, 2010, 2006, 2004, 2003, 2001, 2000, 1999, 1996, 1995, 1992, 1991, 1990, 1986, 1985, 1981, 1980, 1976, 1975, 1972, 1971, 1970, 1969, 1967, 1966, 1965, 1964, 1963, 1962, 1961, 1960, 1958, 1957, 1956, 1955, 1954, 1952, 1951, 1950, 1949, 1948, 1947, 1946, 1945, 1944, 1942, 1940, 1939, 1938, 1937, 1936, 1935, 1934, 1933, 1932, 1931, 1930, 1929, 1928, 1927, 1926, 1925, 1924, 1923, 1921, 1920
406 BROOKS AVE	2020, 2017, 2014, 2010, 2005, 2004, 2003, 2001, 2000, 1999, 1996, 1995, 1992, 1991, 1990, 1986, 1985, 1981, 1980, 1976, 1975, 1972, 1971, 1970, 1969, 1967, 1966, 1965, 1964, 1963, 1962, 1961, 1960, 1958, 1957, 1956, 1955, 1954, 1952, 1951, 1950, 1949, 1948, 1947, 1946, 1945, 1944, 1942, 1940, 1939, 1938, 1937, 1936, 1935, 1934, 1933, 1932, 1931, 1930, 1929, 1928, 1927, 1926, 1925, 1924, 1923, 1921, 1920
406 BROOKS AVE	2020, 2017, 2014, 2010, 2006, 2005, 2004, 2003, 2001, 1999, 1996, 1995, 1992, 1991, 1990, 1986, 1985, 1981, 1980, 1976, 1975, 1972, 1971, 1970, 1969, 1967, 1966, 1965, 1964, 1963, 1962, 1961, 1960, 1958, 1957, 1956, 1955, 1954, 1952, 1951, 1950, 1949, 1948, 1947, 1946, 1945, 1944, 1942, 1940, 1939, 1938, 1937, 1936, 1935, 1934, 1933, 1932, 1931, 1930, 1929, 1928, 1927, 1926, 1925, 1924, 1923, 1921, 1920
406 BROOKS AVE	2017, 2014, 2010, 2006, 2005, 2004, 2003, 2001, 2000, 1999, 1996, 1995, 1992, 1991, 1990, 1986, 1985, 1981, 1980, 1976, 1975, 1972, 1971, 1970, 1969, 1967, 1966, 1965, 1964, 1963, 1962, 1961, 1960, 1958, 1957, 1956, 1955, 1954, 1952, 1951, 1950, 1949, 1948, 1947, 1946, 1945, 1944, 1942, 1940, 1939, 1938, 1937, 1936, 1935, 1934, 1933, 1932, 1931, 1930, 1929, 1928, 1927, 1926, 1925, 1924, 1923, 1921, 1920

FINDINGS

Address Researched	Address Not Identified in Research Source
407 BROOKS AVE	2020, 2017, 2010, 2006, 2005, 2004, 2003, 2001, 2000, 1999, 1996, 1995, 1992, 1991, 1990, 1986, 1985, 1981, 1980, 1976, 1975, 1972, 1971, 1970, 1969, 1967, 1966, 1965, 1964, 1963, 1962, 1961, 1960, 1958, 1957, 1956, 1955, 1954, 1952, 1951, 1950, 1949, 1948, 1947, 1946, 1945, 1944, 1942, 1940, 1939, 1938, 1937, 1936, 1935, 1934, 1933, 1932, 1931, 1930, 1929, 1928, 1927, 1926, 1925, 1924, 1923, 1921, 1920
407 BROOKS AVE	2020, 2017, 2014, 2006, 2005, 2004, 2003, 2001, 2000, 1999, 1996, 1995, 1992, 1991, 1990, 1986, 1985, 1981, 1980, 1976, 1975, 1972, 1971, 1970, 1969, 1967, 1966, 1965, 1964, 1963, 1962, 1961, 1960, 1958, 1957, 1956, 1955, 1954, 1952, 1951, 1950, 1949, 1948, 1947, 1946, 1945, 1944, 1942, 1940, 1939, 1938, 1937, 1936, 1935, 1934, 1933, 1932, 1931, 1930, 1929, 1928, 1927, 1926, 1925, 1924, 1923, 1921, 1920
407 BROOKS AVE	2020, 2017, 2014, 2010, 2006, 2005, 2004, 2003, 2001, 1999, 1996, 1995, 1992, 1991, 1990, 1986, 1985, 1981, 1980, 1976, 1975, 1972, 1971, 1970, 1969, 1967, 1966, 1965, 1964, 1963, 1962, 1961, 1960, 1958, 1957, 1956, 1955, 1954, 1952, 1951, 1950, 1949, 1948, 1947, 1946, 1945, 1944, 1942, 1940, 1939, 1938, 1937, 1936, 1935, 1934, 1933, 1932, 1931, 1930, 1929, 1928, 1927, 1926, 1925, 1924, 1923, 1921, 1920
407 BROOKS AVE	2020, 2017, 2014, 2010, 2005, 2004, 2003, 2001, 2000, 1999, 1996, 1995, 1992, 1991, 1990, 1986, 1985, 1981, 1980, 1976, 1975, 1972, 1971, 1970, 1969, 1967, 1966, 1965, 1964, 1963, 1962, 1961, 1960, 1958, 1957, 1956, 1955, 1954, 1952, 1951, 1950, 1949, 1948, 1947, 1946, 1945, 1944, 1942, 1940, 1939, 1938, 1937, 1936, 1935, 1934, 1933, 1932, 1931, 1930, 1929, 1928, 1927, 1926, 1925, 1924, 1923, 1921, 1920
407 BROOKS AVE	2020, 2017, 2014, 2010, 2006, 2004, 2003, 2001, 2000, 1999, 1996, 1995, 1992, 1991, 1990, 1986, 1985, 1981, 1980, 1976, 1975, 1972, 1971, 1970, 1969, 1967, 1966, 1965, 1964, 1963, 1962, 1961, 1960, 1958, 1957, 1956, 1955, 1954, 1952, 1951, 1950, 1949, 1948, 1947, 1946, 1945, 1944, 1942, 1940, 1939, 1938, 1937, 1936, 1935, 1934, 1933, 1932, 1931, 1930, 1929, 1928, 1927, 1926, 1925, 1924, 1923, 1921, 1920
407 BROOKS AVE	2020, 2017, 2014, 2010, 2006, 2005, 2004, 2003, 2001, 2000, 1999, 1996, 1992, 1991, 1990, 1986, 1985, 1981, 1980, 1976, 1975, 1972, 1971, 1970, 1969, 1967, 1966, 1965, 1964, 1963, 1962, 1961, 1960, 1958, 1957, 1956, 1955, 1954, 1952, 1951, 1950, 1949, 1948, 1947, 1946, 1945, 1944, 1942, 1940, 1939, 1938, 1937, 1936, 1935, 1934, 1933, 1932, 1931, 1930, 1929, 1928, 1927, 1926, 1925, 1924, 1923, 1921, 1920
407 BROOKS AVE	2020, 2017, 2014, 2010, 2006, 2005, 2004, 2003, 2001, 2000, 1999, 1996, 1995, 1992, 1990, 1986, 1985, 1981, 1980, 1976, 1975, 1972, 1971, 1970, 1969, 1967, 1966, 1965, 1964, 1963, 1962, 1961, 1960, 1958, 1957, 1956, 1955, 1954, 1952, 1951, 1950, 1949, 1948, 1947, 1946, 1945, 1944, 1942, 1940, 1939, 1938, 1937, 1936, 1935, 1934, 1933, 1932, 1931, 1930, 1929, 1928, 1927, 1926, 1925, 1924, 1923, 1921, 1920
407 BROOKS AVE	2020, 2017, 2014, 2010, 2006, 2005, 2004, 2003, 2001, 2000, 1999, 1996, 1995, 1992, 1991, 1990, 1986, 1985, 1981, 1980, 1976, 1975, 1972, 1971, 1969, 1967, 1966, 1965, 1964, 1963, 1962, 1961, 1960, 1958, 1957, 1956, 1955, 1954, 1952, 1951, 1950, 1949, 1948, 1947, 1946, 1945, 1944, 1942, 1940, 1939, 1938, 1937, 1936, 1935, 1934, 1933, 1932, 1931, 1930, 1929, 1928, 1927, 1926, 1925, 1924, 1923, 1921, 1920
407 BROOKS AVE	2020, 2017, 2014, 2010, 2006, 2005, 2004, 2003, 2001, 2000, 1999, 1996, 1995, 1992, 1991, 1990, 1986, 1985, 1981, 1980, 1976, 1975, 1972, 1971, 1970, 1969, 1967, 1966, 1964, 1963, 1962, 1961, 1960, 1958, 1957, 1956, 1955, 1954, 1952, 1951, 1950, 1949, 1948, 1947, 1946, 1945, 1944, 1942, 1940, 1939, 1938, 1937, 1936, 1935, 1934, 1933, 1932, 1931, 1930, 1929, 1928, 1927, 1926, 1925, 1924, 1923, 1921, 1920

FINDINGS

Address Researched	Address Not Identified in Research Source
407 BROOKS AVE	2020, 2017, 2014, 2010, 2006, 2005, 2004, 2003, 2001, 2000, 1999, 1996, 1995, 1992, 1991, 1990, 1986, 1985, 1981, 1980, 1976, 1975, 1972, 1971, 1970, 1969, 1967, 1966, 1965, 1964, 1963, 1962, 1961, 1960, 1958, 1957, 1956, 1955, 1952, 1951, 1950, 1949, 1948, 1947, 1946, 1945, 1944, 1942, 1940, 1939, 1938, 1937, 1936, 1935, 1934, 1933, 1932, 1931, 1930, 1929, 1928, 1927, 1926, 1925, 1924, 1923, 1921, 1920
407 BROOKS AVE	2020, 2017, 2014, 2010, 2006, 2005, 2004, 2003, 2001, 2000, 1999, 1996, 1995, 1992, 1991, 1990, 1986, 1985, 1981, 1980, 1976, 1975, 1972, 1971, 1970, 1969, 1967, 1966, 1965, 1964, 1963, 1962, 1961, 1960, 1957, 1956, 1955, 1954, 1952, 1951, 1950, 1949, 1948, 1947, 1946, 1945, 1944, 1942, 1940, 1939, 1938, 1937, 1936, 1935, 1934, 1933, 1932, 1931, 1930, 1929, 1928, 1927, 1926, 1925, 1924, 1923, 1921, 1920
408 1/2 BROOKS AVE	2020, 2017, 2014, 2010, 2006, 2005, 2004, 2003, 2001, 2000, 1999, 1996, 1995, 1992, 1991, 1990, 1986, 1985, 1981, 1980, 1976, 1975, 1972, 1971, 1970, 1969, 1967, 1966, 1965, 1964, 1963, 1962, 1961, 1960, 1957, 1956, 1955, 1954, 1952, 1951, 1950, 1949, 1948, 1947, 1946, 1945, 1944, 1942, 1940, 1939, 1938, 1937, 1936, 1935, 1934, 1933, 1932, 1931, 1930, 1929, 1928, 1927, 1926, 1925, 1924, 1923, 1921, 1920
408 BROOKS AVE	2020, 2017, 2014, 2010, 2006, 2005, 2004, 2003, 2001, 2000, 1999, 1996, 1995, 1992, 1991, 1990, 1986, 1985, 1981, 1980, 1976, 1975, 1972, 1971, 1970, 1969, 1967, 1966, 1965, 1964, 1963, 1962, 1961, 1960, 1958, 1957, 1956, 1955, 1954, 1952, 1951, 1950, 1949, 1948, 1947, 1946, 1945, 1944, 1942, 1940, 1939, 1938, 1937, 1936, 1935, 1934, 1932, 1931, 1930, 1929, 1928, 1927, 1926, 1925, 1924, 1923, 1921, 1920
408 BROOKS AVE	2020, 2017, 2014, 2010, 2006, 2005, 2004, 2003, 2001, 2000, 1999, 1996, 1995, 1992, 1991, 1990, 1986, 1985, 1981, 1980, 1976, 1975, 1972, 1971, 1970, 1969, 1967, 1966, 1965, 1964, 1963, 1962, 1961, 1960, 1958, 1957, 1956, 1955, 1954, 1952, 1951, 1950, 1949, 1948, 1947, 1946, 1945, 1944, 1942, 1940, 1939, 1938, 1937, 1936, 1935, 1934, 1933, 1932, 1931, 1930, 1929, 1927, 1926, 1925, 1924, 1923, 1921, 1920
408 BROOKS AVE	2020, 2017, 2014, 2010, 2006, 2005, 2004, 2003, 2001, 2000, 1999, 1996, 1992, 1991, 1990, 1986, 1985, 1981, 1980, 1976, 1975, 1972, 1971, 1970, 1969, 1967, 1966, 1965, 1964, 1963, 1962, 1961, 1960, 1958, 1957, 1956, 1955, 1954, 1952, 1951, 1950, 1949, 1948, 1947, 1946, 1945, 1944, 1942, 1940, 1939, 1938, 1937, 1936, 1935, 1934, 1933, 1932, 1931, 1930, 1929, 1928, 1927, 1926, 1925, 1924, 1923, 1921, 1920
408 BROOKS AVE	2020, 2017, 2014, 2010, 2006, 2004, 2003, 2001, 2000, 1999, 1996, 1995, 1992, 1991, 1990, 1986, 1985, 1981, 1980, 1976, 1975, 1972, 1971, 1970, 1969, 1967, 1966, 1965, 1964, 1963, 1962, 1961, 1960, 1958, 1957, 1956, 1955, 1954, 1952, 1951, 1950, 1949, 1948, 1947, 1946, 1945, 1944, 1942, 1940, 1939, 1938, 1937, 1936, 1935, 1934, 1933, 1932, 1931, 1930, 1929, 1928, 1927, 1926, 1925, 1924, 1923, 1921, 1920
408 BROOKS AVE	2020, 2017, 2014, 2010, 2005, 2004, 2003, 2001, 2000, 1999, 1996, 1995, 1992, 1991, 1990, 1986, 1985, 1981, 1980, 1976, 1975, 1972, 1971, 1970, 1969, 1967, 1966, 1965, 1964, 1963, 1962, 1961, 1960, 1958, 1957, 1956, 1955, 1954, 1952, 1951, 1950, 1949, 1948, 1947, 1946, 1945, 1944, 1942, 1940, 1939, 1938, 1937, 1936, 1935, 1934, 1933, 1932, 1931, 1930, 1929, 1928, 1927, 1926, 1925, 1924, 1923, 1921, 1920
408 BROOKS AVE	2020, 2017, 2014, 2010, 2006, 2005, 2004, 2003, 2001, 1999, 1996, 1995, 1992, 1991, 1990, 1986, 1985, 1981, 1980, 1976, 1975, 1972, 1971, 1970, 1969, 1967, 1966, 1965, 1964, 1963, 1962, 1961, 1960, 1958, 1957, 1956, 1955, 1954, 1952, 1951, 1950, 1949, 1948, 1947, 1946, 1945, 1944, 1942, 1940, 1939, 1938, 1937, 1936, 1935, 1934, 1933, 1932, 1931, 1930, 1929, 1928, 1927, 1926, 1925, 1924, 1923, 1921, 1920

FINDINGS

Address Researched	Address Not Identified in Research Source
408 BROOKS AVE	2020, 2017, 2014, 2006, 2005, 2004, 2003, 2001, 2000, 1999, 1996, 1995, 1992, 1991, 1990, 1986, 1985, 1981, 1980, 1976, 1975, 1972, 1971, 1970, 1969, 1967, 1966, 1965, 1964, 1963, 1962, 1961, 1960, 1958, 1957, 1956, 1955, 1954, 1952, 1951, 1950, 1949, 1948, 1947, 1946, 1945, 1944, 1942, 1940, 1939, 1938, 1937, 1936, 1935, 1934, 1933, 1932, 1931, 1930, 1929, 1928, 1927, 1926, 1925, 1924, 1923, 1921, 1920
408 BROOKS AVE	2020, 2017, 2010, 2006, 2005, 2004, 2003, 2001, 2000, 1999, 1996, 1995, 1992, 1991, 1990, 1986, 1985, 1981, 1980, 1976, 1975, 1972, 1971, 1970, 1969, 1967, 1966, 1965, 1964, 1963, 1962, 1961, 1960, 1958, 1957, 1956, 1955, 1954, 1952, 1951, 1950, 1949, 1948, 1947, 1946, 1945, 1944, 1942, 1940, 1939, 1938, 1937, 1936, 1935, 1934, 1933, 1932, 1931, 1930, 1929, 1928, 1927, 1926, 1925, 1924, 1923, 1921, 1920
408 BROOKS AVE	2017, 2014, 2010, 2006, 2005, 2004, 2003, 2001, 2000, 1999, 1996, 1995, 1992, 1991, 1990, 1986, 1985, 1981, 1980, 1976, 1975, 1972, 1971, 1970, 1969, 1967, 1966, 1965, 1964, 1963, 1962, 1961, 1960, 1958, 1957, 1956, 1955, 1954, 1952, 1951, 1950, 1949, 1948, 1947, 1946, 1945, 1944, 1942, 1940, 1939, 1938, 1937, 1936, 1935, 1934, 1933, 1932, 1931, 1930, 1929, 1928, 1927, 1926, 1925, 1924, 1923, 1921, 1920
410 BROOKS AVE	2017, 2014, 2010, 2006, 2005, 2004, 2003, 2001, 2000, 1999, 1996, 1995, 1992, 1991, 1990, 1986, 1985, 1981, 1980, 1976, 1975, 1972, 1971, 1970, 1969, 1967, 1966, 1965, 1964, 1963, 1962, 1961, 1960, 1958, 1957, 1956, 1955, 1954, 1952, 1951, 1950, 1949, 1948, 1947, 1946, 1945, 1944, 1942, 1940, 1939, 1938, 1937, 1936, 1935, 1934, 1933, 1932, 1931, 1930, 1929, 1928, 1927, 1926, 1925, 1924, 1923, 1921, 1920
410 BROOKS AVE	2020, 2017, 2010, 2006, 2005, 2004, 2003, 2001, 2000, 1999, 1996, 1995, 1992, 1991, 1990, 1986, 1985, 1981, 1980, 1976, 1975, 1972, 1971, 1970, 1969, 1967, 1966, 1965, 1964, 1963, 1962, 1961, 1960, 1958, 1957, 1956, 1955, 1954, 1952, 1951, 1950, 1949, 1948, 1947, 1946, 1945, 1944, 1942, 1940, 1939, 1938, 1937, 1936, 1935, 1934, 1933, 1932, 1931, 1930, 1929, 1928, 1927, 1926, 1925, 1924, 1923, 1921, 1920
410 BROOKS AVE	2020, 2017, 2014, 2006, 2005, 2004, 2003, 2001, 2000, 1999, 1996, 1995, 1992, 1991, 1990, 1986, 1985, 1981, 1980, 1976, 1975, 1972, 1971, 1970, 1969, 1967, 1966, 1965, 1964, 1963, 1962, 1961, 1960, 1958, 1957, 1956, 1955, 1954, 1952, 1951, 1950, 1949, 1948, 1947, 1946, 1945, 1944, 1942, 1940, 1939, 1938, 1937, 1936, 1935, 1934, 1933, 1932, 1931, 1930, 1929, 1928, 1927, 1926, 1925, 1924, 1923, 1921, 1920
410 BROOKS AVE	2020, 2017, 2014, 2010, 2006, 2005, 2004, 2003, 2001, 1999, 1996, 1995, 1992, 1991, 1990, 1986, 1985, 1981, 1980, 1976, 1975, 1972, 1971, 1970, 1969, 1967, 1966, 1965, 1964, 1963, 1962, 1961, 1960, 1958, 1957, 1956, 1955, 1954, 1952, 1951, 1950, 1949, 1948, 1947, 1946, 1945, 1944, 1942, 1940, 1939, 1938, 1937, 1936, 1935, 1934, 1933, 1932, 1931, 1930, 1929, 1928, 1927, 1926, 1925, 1924, 1923, 1921, 1920
410 BROOKS AVE	2020, 2017, 2014, 2010, 2005, 2004, 2003, 2001, 2000, 1999, 1996, 1995, 1992, 1991, 1990, 1986, 1985, 1981, 1980, 1976, 1975, 1972, 1971, 1970, 1969, 1967, 1966, 1965, 1964, 1963, 1962, 1961, 1960, 1958, 1957, 1956, 1955, 1954, 1952, 1951, 1950, 1949, 1948, 1947, 1946, 1945, 1944, 1942, 1940, 1939, 1938, 1937, 1936, 1935, 1934, 1933, 1932, 1931, 1930, 1929, 1928, 1927, 1926, 1925, 1924, 1923, 1921, 1920
410 BROOKS AVE	2020, 2017, 2014, 2010, 2006, 2004, 2003, 2001, 2000, 1999, 1996, 1995, 1992, 1991, 1990, 1986, 1985, 1981, 1980, 1976, 1975, 1972, 1971, 1970, 1969, 1967, 1966, 1965, 1964, 1963, 1962, 1961, 1960, 1958, 1957, 1956, 1955, 1954, 1952, 1951, 1950, 1949, 1948, 1947, 1946, 1945, 1944, 1942, 1940, 1939, 1938, 1937, 1936, 1935, 1934, 1933, 1932, 1931, 1930, 1929, 1928, 1927, 1926, 1925, 1924, 1923, 1921, 1920

FINDINGS

Address Researched	Address Not Identified in Research Source
410 INDIANA AVE	2020, 2017, 2014, 2010, 2006, 2004, 2003, 2001, 2000, 1999, 1996, 1995, 1992, 1991, 1990, 1986, 1985, 1981, 1980, 1976, 1975, 1972, 1971, 1970, 1969, 1967, 1966, 1965, 1964, 1963, 1962, 1961, 1960, 1958, 1957, 1956, 1955, 1954, 1952, 1951, 1950, 1949, 1948, 1947, 1946, 1945, 1944, 1942, 1940, 1939, 1938, 1937, 1936, 1935, 1934, 1933, 1932, 1931, 1930, 1929, 1928, 1927, 1926, 1925, 1924, 1923, 1921, 1920
410 INDIANA AVE	2020, 2017, 2014, 2010, 2006, 2005, 2004, 2003, 2001, 1999, 1996, 1995, 1992, 1991, 1990, 1986, 1985, 1981, 1980, 1976, 1975, 1972, 1971, 1970, 1969, 1967, 1966, 1965, 1964, 1963, 1962, 1961, 1960, 1958, 1957, 1956, 1955, 1954, 1952, 1951, 1950, 1949, 1948, 1947, 1946, 1945, 1944, 1942, 1940, 1939, 1938, 1937, 1936, 1935, 1934, 1933, 1932, 1931, 1930, 1929, 1928, 1927, 1926, 1925, 1924, 1923, 1921, 1920
410 INDIANA AVE	2020, 2017, 2014, 2006, 2005, 2004, 2003, 2001, 2000, 1999, 1996, 1995, 1992, 1991, 1990, 1986, 1985, 1981, 1980, 1976, 1975, 1972, 1971, 1970, 1969, 1967, 1966, 1965, 1964, 1963, 1962, 1961, 1960, 1958, 1957, 1956, 1955, 1954, 1952, 1951, 1950, 1949, 1948, 1947, 1946, 1945, 1944, 1942, 1940, 1939, 1938, 1937, 1936, 1935, 1934, 1933, 1932, 1931, 1930, 1929, 1928, 1927, 1926, 1925, 1924, 1923, 1921, 1920
410 INDIANA AVE	2020, 2017, 2010, 2006, 2005, 2004, 2003, 2001, 2000, 1999, 1996, 1995, 1992, 1991, 1990, 1986, 1985, 1981, 1980, 1976, 1975, 1972, 1971, 1970, 1969, 1967, 1966, 1965, 1964, 1963, 1962, 1961, 1960, 1958, 1957, 1956, 1955, 1954, 1952, 1951, 1950, 1949, 1948, 1947, 1946, 1945, 1944, 1942, 1940, 1939, 1938, 1937, 1936, 1935, 1934, 1933, 1932, 1931, 1930, 1929, 1928, 1927, 1926, 1925, 1924, 1923, 1921, 1920
410 INDIANA AVE	2017, 2014, 2010, 2006, 2005, 2004, 2003, 2001, 2000, 1999, 1996, 1995, 1992, 1991, 1990, 1986, 1985, 1981, 1980, 1976, 1975, 1972, 1971, 1970, 1969, 1967, 1966, 1965, 1964, 1963, 1962, 1961, 1960, 1958, 1957, 1956, 1955, 1954, 1952, 1951, 1950, 1949, 1948, 1947, 1946, 1945, 1944, 1942, 1940, 1939, 1938, 1937, 1936, 1935, 1934, 1933, 1932, 1931, 1930, 1929, 1928, 1927, 1926, 1925, 1924, 1923, 1921, 1920
410 INDIANA AVE	2020, 2017, 2014, 2010, 2006, 2005, 2004, 2003, 2001, 2000, 1999, 1996, 1992, 1991, 1990, 1986, 1985, 1981, 1980, 1976, 1975, 1972, 1971, 1970, 1969, 1967, 1966, 1965, 1964, 1963, 1962, 1961, 1960, 1958, 1957, 1956, 1955, 1954, 1952, 1951, 1950, 1949, 1948, 1947, 1946, 1945, 1944, 1942, 1940, 1939, 1938, 1937, 1936, 1935, 1934, 1933, 1932, 1931, 1930, 1929, 1928, 1927, 1926, 1925, 1924, 1923, 1921, 1920
410 INDIANA AVE	2020, 2017, 2014, 2010, 2006, 2005, 2004, 2003, 2001, 2000, 1999, 1996, 1995, 1991, 1990, 1986, 1985, 1981, 1980, 1976, 1975, 1972, 1971, 1970, 1969, 1967, 1966, 1965, 1964, 1963, 1962, 1961, 1960, 1958, 1957, 1956, 1955, 1954, 1952, 1951, 1950, 1949, 1948, 1947, 1946, 1945, 1944, 1942, 1940, 1939, 1938, 1937, 1936, 1935, 1934, 1933, 1932, 1931, 1930, 1929, 1928, 1927, 1926, 1925, 1924, 1923, 1921, 1920
410 INDIANA AVE	2020, 2017, 2014, 2010, 2006, 2005, 2004, 2003, 2001, 2000, 1999, 1996, 1995, 1992, 1990, 1986, 1985, 1981, 1980, 1976, 1975, 1972, 1971, 1970, 1969, 1967, 1966, 1965, 1964, 1963, 1962, 1961, 1960, 1958, 1957, 1956, 1955, 1954, 1952, 1951, 1950, 1949, 1948, 1947, 1946, 1945, 1944, 1942, 1940, 1939, 1938, 1937, 1936, 1935, 1934, 1933, 1932, 1931, 1930, 1929, 1928, 1927, 1926, 1925, 1924, 1923, 1921, 1920
410 INDIANA AVE	2020, 2017, 2014, 2010, 2006, 2005, 2004, 2003, 2001, 2000, 1999, 1996, 1995, 1992, 1991, 1990, 1986, 1985, 1981, 1980, 1976, 1972, 1971, 1970, 1969, 1967, 1966, 1965, 1964, 1963, 1962, 1961, 1960, 1958, 1957, 1956, 1955, 1954, 1952, 1951, 1950, 1949, 1948, 1947, 1946, 1945, 1944, 1942, 1940, 1939, 1938, 1937, 1936, 1935, 1934, 1933, 1932, 1931, 1930, 1929, 1928, 1927, 1926, 1925, 1924, 1923, 1921, 1920

FINDINGS

Address Researched	Address Not Identified in Research Source
411 1/2 BROOKS AVE	2020, 2017, 2014, 2010, 2006, 2005, 2004, 2003, 2001, 2000, 1999, 1996, 1995, 1992, 1991, 1990, 1986, 1985, 1981, 1980, 1976, 1972, 1971, 1970, 1969, 1967, 1966, 1965, 1964, 1963, 1962, 1961, 1960, 1958, 1957, 1956, 1955, 1954, 1952, 1951, 1950, 1949, 1948, 1947, 1946, 1945, 1944, 1942, 1940, 1939, 1938, 1937, 1936, 1935, 1934, 1933, 1932, 1931, 1930, 1929, 1928, 1927, 1926, 1925, 1924, 1923, 1921, 1920
411 1/2 BROOKS AVE	2020, 2017, 2014, 2010, 2006, 2005, 2004, 2003, 2001, 2000, 1999, 1996, 1995, 1992, 1991, 1990, 1986, 1985, 1981, 1980, 1976, 1975, 1972, 1971, 1969, 1967, 1966, 1965, 1964, 1963, 1962, 1961, 1960, 1958, 1957, 1956, 1955, 1954, 1952, 1951, 1950, 1949, 1948, 1947, 1946, 1945, 1944, 1942, 1940, 1939, 1938, 1937, 1936, 1935, 1934, 1933, 1932, 1931, 1930, 1929, 1928, 1927, 1926, 1925, 1924, 1923, 1921, 1920
411 1/2 BROOKS AVE	2020, 2017, 2014, 2010, 2006, 2005, 2004, 2003, 2001, 2000, 1999, 1996, 1995, 1992, 1991, 1990, 1986, 1985, 1981, 1980, 1976, 1975, 1972, 1971, 1970, 1969, 1967, 1966, 1965, 1964, 1963, 1962, 1961, 1960, 1957, 1956, 1955, 1954, 1952, 1951, 1950, 1949, 1948, 1947, 1946, 1945, 1944, 1942, 1940, 1939, 1938, 1937, 1936, 1935, 1934, 1933, 1932, 1931, 1930, 1929, 1928, 1927, 1926, 1925, 1924, 1923, 1921, 1920
411 BROOKS AVE	2020, 2017, 2014, 2010, 2006, 2005, 2004, 2003, 2001, 2000, 1999, 1996, 1995, 1992, 1991, 1990, 1986, 1985, 1981, 1980, 1976, 1975, 1972, 1971, 1970, 1969, 1967, 1966, 1965, 1964, 1963, 1962, 1961, 1960, 1957, 1956, 1955, 1954, 1952, 1951, 1950, 1949, 1948, 1947, 1946, 1945, 1944, 1942, 1940, 1939, 1938, 1937, 1936, 1935, 1934, 1933, 1932, 1931, 1930, 1929, 1928, 1927, 1926, 1925, 1924, 1923, 1921, 1920
411 BROOKS AVE	2020, 2017, 2014, 2010, 2006, 2005, 2004, 2003, 2001, 2000, 1999, 1996, 1995, 1992, 1991, 1990, 1986, 1985, 1981, 1980, 1976, 1975, 1972, 1971, 1970, 1969, 1967, 1966, 1965, 1964, 1963, 1962, 1961, 1960, 1958, 1957, 1956, 1955, 1952, 1951, 1950, 1949, 1948, 1947, 1946, 1945, 1944, 1942, 1940, 1939, 1938, 1937, 1936, 1935, 1934, 1933, 1932, 1931, 1930, 1929, 1928, 1927, 1926, 1925, 1924, 1923, 1921, 1920
411 BROOKS AVE	2020, 2017, 2014, 2010, 2006, 2005, 2004, 2003, 2001, 2000, 1999, 1996, 1995, 1992, 1991, 1990, 1986, 1985, 1981, 1980, 1976, 1975, 1972, 1971, 1970, 1969, 1967, 1966, 1965, 1964, 1963, 1961, 1960, 1958, 1957, 1956, 1955, 1954, 1952, 1951, 1950, 1949, 1948, 1947, 1946, 1945, 1944, 1942, 1940, 1939, 1938, 1937, 1936, 1935, 1934, 1933, 1932, 1931, 1930, 1929, 1928, 1927, 1926, 1925, 1924, 1923, 1921, 1920
411 BROOKS AVE	2020, 2017, 2014, 2010, 2006, 2005, 2004, 2003, 2001, 2000, 1999, 1996, 1995, 1992, 1991, 1990, 1986, 1985, 1981, 1980, 1976, 1975, 1972, 1971, 1970, 1969, 1967, 1966, 1965, 1964, 1963, 1962, 1961, 1960, 1958, 1957, 1956, 1955, 1954, 1952, 1951, 1950, 1949, 1948, 1947, 1946, 1945, 1944, 1942, 1940, 1939, 1938, 1937, 1936, 1935, 1934, 1932, 1931, 1930, 1929, 1928, 1927, 1926, 1925, 1924, 1923, 1921, 1920
411 BROOKS AVE	2020, 2017, 2014, 2010, 2006, 2005, 2004, 2003, 2001, 2000, 1999, 1996, 1995, 1992, 1991, 1990, 1986, 1985, 1981, 1980, 1976, 1975, 1972, 1971, 1970, 1969, 1967, 1966, 1964, 1963, 1962, 1961, 1960, 1958, 1957, 1956, 1955, 1954, 1952, 1951, 1950, 1949, 1948, 1947, 1946, 1945, 1944, 1942, 1940, 1939, 1938, 1937, 1936, 1935, 1934, 1933, 1932, 1931, 1930, 1929, 1928, 1927, 1926, 1925, 1924, 1923, 1921, 1920

FINDINGS

Address Researched	Address Not Identified in Research Source
411 BROOKS AVE	2020, 2017, 2014, 2010, 2006, 2005, 2004, 2003, 2001, 2000, 1999, 1996, 1995, 1992, 1991, 1990, 1986, 1981, 1980, 1976, 1975, 1972, 1971, 1970, 1969, 1967, 1966, 1965, 1964, 1963, 1962, 1961, 1960, 1958, 1957, 1956, 1955, 1954, 1952, 1951, 1950, 1949, 1948, 1947, 1946, 1945, 1944, 1942, 1940, 1939, 1938, 1937, 1936, 1935, 1934, 1933, 1932, 1931, 1930, 1929, 1928, 1927, 1926, 1925, 1924, 1923, 1921, 1920
411 BROOKS AVE	2020, 2017, 2014, 2010, 2006, 2005, 2004, 2003, 2001, 2000, 1999, 1996, 1995, 1991, 1990, 1986, 1985, 1981, 1980, 1976, 1975, 1972, 1971, 1970, 1969, 1967, 1966, 1965, 1964, 1963, 1962, 1961, 1960, 1958, 1957, 1956, 1955, 1954, 1952, 1951, 1950, 1949, 1948, 1947, 1946, 1945, 1944, 1942, 1940, 1939, 1938, 1937, 1936, 1935, 1934, 1933, 1932, 1931, 1930, 1929, 1928, 1927, 1926, 1925, 1924, 1923, 1921, 1920
411 BROOKS AVE	2020, 2017, 2014, 2010, 2006, 2005, 2004, 2003, 2001, 2000, 1999, 1996, 1992, 1991, 1990, 1986, 1985, 1981, 1980, 1976, 1975, 1972, 1971, 1970, 1969, 1967, 1966, 1965, 1964, 1963, 1962, 1961, 1960, 1958, 1957, 1956, 1955, 1954, 1952, 1951, 1950, 1949, 1948, 1947, 1946, 1945, 1944, 1942, 1940, 1939, 1938, 1937, 1936, 1935, 1934, 1933, 1932, 1931, 1930, 1929, 1928, 1927, 1926, 1925, 1924, 1923, 1921, 1920
411 BROOKS AVE	2017, 2014, 2010, 2006, 2005, 2004, 2003, 2001, 2000, 1999, 1996, 1995, 1992, 1991, 1990, 1986, 1985, 1981, 1980, 1976, 1975, 1972, 1971, 1970, 1969, 1967, 1966, 1965, 1964, 1963, 1962, 1961, 1960, 1958, 1957, 1956, 1955, 1954, 1952, 1951, 1950, 1949, 1948, 1947, 1946, 1945, 1944, 1942, 1940, 1939, 1938, 1937, 1936, 1935, 1934, 1933, 1932, 1931, 1930, 1929, 1928, 1927, 1926, 1925, 1924, 1923, 1921, 1920
411 BROOKS AVE	2020, 2017, 2010, 2006, 2005, 2004, 2003, 2001, 2000, 1999, 1996, 1995, 1992, 1991, 1990, 1986, 1985, 1981, 1980, 1976, 1975, 1972, 1971, 1970, 1969, 1967, 1966, 1965, 1964, 1963, 1962, 1961, 1960, 1958, 1957, 1956, 1955, 1954, 1952, 1951, 1950, 1949, 1948, 1947, 1946, 1945, 1944, 1942, 1940, 1939, 1938, 1937, 1936, 1935, 1934, 1933, 1932, 1931, 1930, 1929, 1928, 1927, 1926, 1925, 1924, 1923, 1921, 1920
411 BROOKS AVE	2020, 2017, 2014, 2006, 2005, 2004, 2003, 2001, 2000, 1999, 1996, 1995, 1992, 1991, 1990, 1986, 1985, 1981, 1980, 1976, 1975, 1972, 1971, 1970, 1969, 1967, 1966, 1965, 1964, 1963, 1962, 1961, 1960, 1958, 1957, 1956, 1955, 1954, 1952, 1951, 1950, 1949, 1948, 1947, 1946, 1945, 1944, 1942, 1940, 1939, 1938, 1937, 1936, 1935, 1934, 1933, 1932, 1931, 1930, 1929, 1928, 1927, 1926, 1925, 1924, 1923, 1921, 1920
411 BROOKS AVE	2020, 2017, 2014, 2010, 2006, 2005, 2004, 2003, 2001, 1999, 1996, 1995, 1992, 1991, 1990, 1986, 1985, 1981, 1980, 1976, 1975, 1972, 1971, 1970, 1969, 1967, 1966, 1965, 1964, 1963, 1962, 1961, 1960, 1958, 1957, 1956, 1955, 1954, 1952, 1951, 1950, 1949, 1948, 1947, 1946, 1945, 1944, 1942, 1940, 1939, 1938, 1937, 1936, 1935, 1934, 1933, 1932, 1931, 1930, 1929, 1928, 1927, 1926, 1925, 1924, 1923, 1921, 1920
411 BROOKS AVE	2020, 2017, 2014, 2010, 2006, 2004, 2003, 2001, 2000, 1999, 1996, 1995, 1992, 1991, 1990, 1986, 1985, 1981, 1980, 1976, 1975, 1972, 1971, 1970, 1969, 1967, 1966, 1965, 1964, 1963, 1962, 1961, 1960, 1958, 1957, 1956, 1955, 1954, 1952, 1951, 1950, 1949, 1948, 1947, 1946, 1945, 1944, 1942, 1940, 1939, 1938, 1937, 1936, 1935, 1934, 1933, 1932, 1931, 1930, 1929, 1928, 1927, 1926, 1925, 1924, 1923, 1921, 1920
411 BROOKS AVE	2020, 2017, 2014, 2010, 2005, 2004, 2003, 2001, 2000, 1999, 1996, 1995, 1992, 1991, 1990, 1986, 1985, 1981, 1980, 1976, 1975, 1972, 1971, 1970, 1969, 1967, 1966, 1965, 1964, 1963, 1962, 1961, 1960, 1958, 1957, 1956, 1955, 1954, 1952, 1951, 1950, 1949, 1948, 1947, 1946, 1945, 1944, 1942, 1940, 1939, 1938, 1937, 1936, 1935, 1934, 1933, 1932, 1931, 1930, 1929, 1928, 1927, 1926, 1925, 1924, 1923, 1921, 1920

FINDINGS

Address Researched	Address Not Identified in Research Source
915 ELECTRIC AVE	2020, 2017, 2010, 2006, 2005, 2004, 2003, 2001, 2000, 1999, 1996, 1995, 1992, 1991, 1990, 1986, 1985, 1981, 1980, 1976, 1975, 1972, 1971, 1970, 1969, 1967, 1966, 1965, 1964, 1963, 1962, 1961, 1960, 1958, 1957, 1956, 1955, 1954, 1952, 1951, 1950, 1949, 1948, 1947, 1946, 1945, 1944, 1942, 1940, 1939, 1938, 1937, 1936, 1935, 1934, 1933, 1932, 1931, 1930, 1929, 1928, 1927, 1926, 1925, 1924, 1923, 1921, 1920
915 ELECTRIC AVE	2017, 2014, 2010, 2006, 2005, 2004, 2003, 2001, 2000, 1999, 1996, 1995, 1992, 1991, 1990, 1986, 1985, 1981, 1980, 1976, 1975, 1972, 1971, 1970, 1969, 1967, 1966, 1965, 1964, 1963, 1962, 1961, 1960, 1958, 1957, 1956, 1955, 1954, 1952, 1951, 1950, 1949, 1948, 1947, 1946, 1945, 1944, 1942, 1940, 1939, 1938, 1937, 1936, 1935, 1934, 1933, 1932, 1931, 1930, 1929, 1928, 1927, 1926, 1925, 1924, 1923, 1921, 1920
915 ELECTRIC AVE	2020, 2017, 2014, 2006, 2005, 2004, 2003, 2001, 2000, 1999, 1996, 1995, 1992, 1991, 1990, 1986, 1985, 1981, 1980, 1976, 1975, 1972, 1971, 1970, 1969, 1967, 1966, 1965, 1964, 1963, 1962, 1961, 1960, 1958, 1957, 1956, 1955, 1954, 1952, 1951, 1950, 1949, 1948, 1947, 1946, 1945, 1944, 1942, 1940, 1939, 1938, 1937, 1936, 1935, 1934, 1933, 1932, 1931, 1930, 1929, 1928, 1927, 1926, 1925, 1924, 1923, 1921, 1920
915 ELECTRIC AVE	2020, 2017, 2014, 2010, 2006, 2005, 2004, 2003, 2001, 1999, 1996, 1995, 1992, 1991, 1990, 1986, 1985, 1981, 1980, 1976, 1975, 1972, 1971, 1970, 1969, 1967, 1966, 1965, 1964, 1963, 1962, 1961, 1960, 1958, 1957, 1956, 1955, 1954, 1952, 1951, 1950, 1949, 1948, 1947, 1946, 1945, 1944, 1942, 1940, 1939, 1938, 1937, 1936, 1935, 1934, 1933, 1932, 1931, 1930, 1929, 1928, 1927, 1926, 1925, 1924, 1923, 1921, 1920
915 ELECTRIC AVE	2020, 2017, 2014, 2010, 2005, 2004, 2003, 2001, 2000, 1999, 1996, 1995, 1992, 1991, 1990, 1986, 1985, 1981, 1980, 1976, 1975, 1972, 1971, 1970, 1969, 1967, 1966, 1965, 1964, 1963, 1962, 1961, 1960, 1958, 1957, 1956, 1955, 1954, 1952, 1951, 1950, 1949, 1948, 1947, 1946, 1945, 1944, 1942, 1940, 1939, 1938, 1937, 1936, 1935, 1934, 1933, 1932, 1931, 1930, 1929, 1928, 1927, 1926, 1925, 1924, 1923, 1921, 1920
915 ELECTRIC AVE	2020, 2017, 2014, 2010, 2006, 2004, 2003, 2001, 2000, 1999, 1996, 1995, 1992, 1991, 1990, 1986, 1985, 1981, 1980, 1976, 1975, 1972, 1971, 1970, 1969, 1967, 1966, 1965, 1964, 1963, 1962, 1961, 1960, 1958, 1957, 1956, 1955, 1954, 1952, 1951, 1950, 1949, 1948, 1947, 1946, 1945, 1944, 1942, 1940, 1939, 1938, 1937, 1936, 1935, 1934, 1933, 1932, 1931, 1930, 1929, 1928, 1927, 1926, 1925, 1924, 1923, 1921, 1920
915 ELECTRIC AVE STE B	2017, 2014, 2010, 2006, 2005, 2004, 2003, 2001, 2000, 1999, 1996, 1995, 1992, 1991, 1990, 1986, 1985, 1981, 1980, 1976, 1975, 1972, 1971, 1970, 1969, 1967, 1966, 1965, 1964, 1963, 1962, 1961, 1960, 1958, 1957, 1956, 1955, 1954, 1952, 1951, 1950, 1949, 1948, 1947, 1946, 1945, 1944, 1942, 1940, 1939, 1938, 1937, 1936, 1935, 1934, 1933, 1932, 1931, 1930, 1929, 1928, 1927, 1926, 1925, 1924, 1923, 1921, 1920
915 MAIN	2020, 2017, 2014, 2010, 2006, 2005, 2004, 2003, 2001, 1999, 1996, 1995, 1992, 1991, 1990, 1986, 1985, 1981, 1980, 1976, 1975, 1972, 1971, 1970, 1969, 1967, 1966, 1965, 1964, 1963, 1962, 1961, 1960, 1958, 1957, 1956, 1955, 1954, 1952, 1951, 1950, 1949, 1948, 1947, 1946, 1945, 1944, 1942, 1940, 1939, 1938, 1937, 1936, 1935, 1934, 1933, 1932, 1931, 1930, 1929, 1928, 1927, 1926, 1925, 1924, 1923, 1921, 1920
915 MAIN ST	2020, 2017, 2014, 2010, 2006, 2005, 2004, 2003, 2001, 1999, 1996, 1995, 1992, 1991, 1990, 1986, 1985, 1981, 1980, 1976, 1975, 1972, 1971, 1970, 1969, 1967, 1966, 1965, 1964, 1963, 1962, 1961, 1960, 1958, 1957, 1956, 1955, 1954, 1952, 1951, 1950, 1949, 1948, 1947, 1946, 1945, 1944, 1942, 1940, 1939, 1938, 1937, 1936, 1935, 1934, 1933, 1932, 1931, 1930, 1929, 1928, 1927, 1926, 1925, 1924, 1923, 1921, 1920

FINDINGS

Address Researched	Address Not Identified in Research Source
915 MAIN ST	2020, 2017, 2014, 2010, 2006, 2004, 2003, 2001, 2000, 1999, 1996, 1995, 1992, 1991, 1990, 1986, 1985, 1981, 1980, 1976, 1975, 1972, 1971, 1970, 1969, 1967, 1966, 1965, 1964, 1963, 1962, 1961, 1960, 1958, 1957, 1956, 1955, 1954, 1952, 1951, 1950, 1949, 1948, 1947, 1946, 1945, 1944, 1942, 1940, 1939, 1938, 1937, 1936, 1935, 1934, 1933, 1932, 1931, 1930, 1929, 1928, 1927, 1926, 1925, 1924, 1923, 1921, 1920
915 MAIN ST	2020, 2017, 2014, 2010, 2005, 2004, 2003, 2001, 2000, 1999, 1996, 1995, 1992, 1991, 1990, 1986, 1985, 1981, 1980, 1976, 1975, 1972, 1971, 1970, 1969, 1967, 1966, 1965, 1964, 1963, 1962, 1961, 1960, 1958, 1957, 1956, 1955, 1954, 1952, 1951, 1950, 1949, 1948, 1947, 1946, 1945, 1944, 1942, 1940, 1939, 1938, 1937, 1936, 1935, 1934, 1933, 1932, 1931, 1930, 1929, 1928, 1927, 1926, 1925, 1924, 1923, 1921, 1920
915 MAIN ST	2017, 2014, 2010, 2006, 2005, 2004, 2003, 2001, 2000, 1999, 1996, 1995, 1992, 1991, 1990, 1986, 1985, 1981, 1980, 1976, 1975, 1972, 1971, 1970, 1969, 1967, 1966, 1965, 1964, 1963, 1962, 1961, 1960, 1958, 1957, 1956, 1955, 1954, 1952, 1951, 1950, 1949, 1948, 1947, 1946, 1945, 1944, 1942, 1940, 1939, 1938, 1937, 1936, 1935, 1934, 1933, 1932, 1931, 1930, 1929, 1928, 1927, 1926, 1925, 1924, 1923, 1921, 1920
915 MAIN ST	2020, 2017, 2010, 2006, 2005, 2004, 2003, 2001, 2000, 1999, 1996, 1995, 1992, 1991, 1990, 1986, 1985, 1981, 1980, 1976, 1975, 1972, 1971, 1970, 1969, 1967, 1966, 1965, 1964, 1963, 1962, 1961, 1960, 1958, 1957, 1956, 1955, 1954, 1952, 1951, 1950, 1949, 1948, 1947, 1946, 1945, 1944, 1942, 1940, 1939, 1938, 1937, 1936, 1935, 1934, 1933, 1932, 1931, 1930, 1929, 1928, 1927, 1926, 1925, 1924, 1923, 1921, 1920
915 MAIN ST	2020, 2017, 2014, 2006, 2005, 2004, 2003, 2001, 2000, 1999, 1996, 1995, 1992, 1991, 1990, 1986, 1985, 1981, 1980, 1976, 1975, 1972, 1971, 1970, 1969, 1967, 1966, 1965, 1964, 1963, 1962, 1961, 1960, 1958, 1957, 1956, 1955, 1954, 1952, 1951, 1950, 1949, 1948, 1947, 1946, 1945, 1944, 1942, 1940, 1939, 1938, 1937, 1936, 1935, 1934, 1933, 1932, 1931, 1930, 1929, 1928, 1927, 1926, 1925, 1924, 1923, 1921, 1920
915 MAIN ST	2020, 2017, 2014, 2010, 2006, 2005, 2004, 2003, 2001, 2000, 1999, 1996, 1992, 1991, 1990, 1986, 1985, 1981, 1980, 1976, 1975, 1972, 1971, 1970, 1969, 1967, 1966, 1965, 1964, 1963, 1962, 1961, 1960, 1958, 1957, 1956, 1955, 1954, 1952, 1951, 1950, 1949, 1948, 1947, 1946, 1945, 1944, 1942, 1940, 1939, 1938, 1937, 1936, 1935, 1934, 1933, 1932, 1931, 1930, 1929, 1928, 1927, 1926, 1925, 1924, 1923, 1921, 1920
915 MAIN ST	2020, 2017, 2014, 2010, 2006, 2005, 2004, 2003, 2001, 2000, 1999, 1996, 1995, 1992, 1991, 1990, 1986, 1985, 1981, 1980, 1976, 1975, 1972, 1971, 1970, 1969, 1967, 1966, 1965, 1964, 1963, 1962, 1961, 1958, 1957, 1956, 1955, 1954, 1952, 1951, 1950, 1949, 1948, 1947, 1946, 1945, 1944, 1942, 1940, 1939, 1938, 1937, 1936, 1935, 1934, 1933, 1932, 1931, 1930, 1929, 1928, 1927, 1926, 1925, 1924, 1923, 1921, 1920
915 WASHINGTON BLVD	2020, 2017, 2014, 2010, 2006, 2005, 2004, 2003, 2001, 2000, 1999, 1996, 1995, 1992, 1991, 1990, 1986, 1985, 1981, 1980, 1976, 1975, 1972, 1971, 1970, 1969, 1967, 1966, 1965, 1964, 1963, 1962, 1961, 1960, 1958, 1957, 1956, 1955, 1954, 1952, 1951, 1950, 1949, 1948, 1947, 1946, 1945, 1944, 1942, 1940, 1939, 1938, 1937, 1936, 1935, 1934, 1933, 1932, 1931, 1930, 1929, 1927, 1926, 1925, 1924, 1923, 1921, 1920
916 ELECTRIC AVE	2020, 2017, 2014, 2010, 2006, 2005, 2004, 2003, 2001, 2000, 1999, 1996, 1992, 1991, 1990, 1986, 1985, 1981, 1980, 1976, 1975, 1972, 1971, 1970, 1969, 1967, 1966, 1965, 1964, 1963, 1962, 1961, 1960, 1958, 1957, 1956, 1955, 1954, 1952, 1951, 1950, 1949, 1948, 1947, 1946, 1945, 1944, 1942, 1940, 1939, 1938, 1937, 1936, 1935, 1934, 1933, 1932, 1931, 1930, 1929, 1928, 1927, 1926, 1925, 1924, 1923, 1921, 1920

FINDINGS

Address Researched	Address Not Identified in Research Source
916 ELECTRIC AVE	2020, 2017, 2014, 2010, 2006, 2005, 2004, 2003, 2001, 2000, 1999, 1996, 1995, 1992, 1990, 1986, 1985, 1981, 1980, 1976, 1975, 1972, 1971, 1970, 1969, 1967, 1966, 1965, 1964, 1963, 1962, 1961, 1960, 1958, 1957, 1956, 1955, 1954, 1952, 1951, 1950, 1949, 1948, 1947, 1946, 1945, 1944, 1942, 1940, 1939, 1938, 1937, 1936, 1935, 1934, 1933, 1932, 1931, 1930, 1929, 1928, 1927, 1926, 1925, 1924, 1923, 1921, 1920
916 ELECTRIC AVE	2020, 2017, 2010, 2006, 2005, 2004, 2003, 2001, 2000, 1999, 1996, 1995, 1992, 1991, 1990, 1986, 1985, 1981, 1980, 1976, 1975, 1972, 1971, 1970, 1969, 1967, 1966, 1965, 1964, 1963, 1962, 1961, 1960, 1958, 1957, 1956, 1955, 1954, 1952, 1951, 1950, 1949, 1948, 1947, 1946, 1945, 1944, 1942, 1940, 1939, 1938, 1937, 1936, 1935, 1934, 1933, 1932, 1931, 1930, 1929, 1928, 1927, 1926, 1925, 1924, 1923, 1921, 1920
916 ELECTRIC AVE	2020, 2017, 2014, 2010, 2005, 2004, 2003, 2001, 2000, 1999, 1996, 1995, 1992, 1991, 1990, 1986, 1985, 1981, 1980, 1976, 1975, 1972, 1971, 1970, 1969, 1967, 1966, 1965, 1964, 1963, 1962, 1961, 1960, 1958, 1957, 1956, 1955, 1954, 1952, 1951, 1950, 1949, 1948, 1947, 1946, 1945, 1944, 1942, 1940, 1939, 1938, 1937, 1936, 1935, 1934, 1933, 1932, 1931, 1930, 1929, 1928, 1927, 1926, 1925, 1924, 1923, 1921, 1920
916 ELECTRIC AVE	2020, 2017, 2014, 2010, 2006, 2004, 2003, 2001, 2000, 1999, 1996, 1995, 1992, 1991, 1990, 1986, 1985, 1981, 1980, 1976, 1975, 1972, 1971, 1970, 1969, 1967, 1966, 1965, 1964, 1963, 1962, 1961, 1960, 1958, 1957, 1956, 1955, 1954, 1952, 1951, 1950, 1949, 1948, 1947, 1946, 1945, 1944, 1942, 1940, 1939, 1938, 1937, 1936, 1935, 1934, 1933, 1932, 1931, 1930, 1929, 1928, 1927, 1926, 1925, 1924, 1923, 1921, 1920
916 ELECTRIC AVE	2020, 2017, 2014, 2010, 2006, 2005, 2004, 2003, 2001, 1999, 1996, 1995, 1992, 1991, 1990, 1986, 1985, 1981, 1980, 1976, 1975, 1972, 1971, 1970, 1969, 1967, 1966, 1965, 1964, 1963, 1962, 1961, 1960, 1958, 1957, 1956, 1955, 1954, 1952, 1951, 1950, 1949, 1948, 1947, 1946, 1945, 1944, 1942, 1940, 1939, 1938, 1937, 1936, 1935, 1934, 1933, 1932, 1931, 1930, 1929, 1928, 1927, 1926, 1925, 1924, 1923, 1921, 1920
916 MAIN ST	2020, 2017, 2014, 2010, 2006, 2004, 2003, 2001, 2000, 1999, 1996, 1995, 1992, 1991, 1990, 1986, 1985, 1981, 1980, 1976, 1975, 1972, 1971, 1970, 1969, 1967, 1966, 1965, 1964, 1963, 1962, 1961, 1960, 1958, 1957, 1956, 1955, 1954, 1952, 1951, 1950, 1949, 1948, 1947, 1946, 1945, 1944, 1942, 1940, 1939, 1938, 1937, 1936, 1935, 1934, 1933, 1932, 1931, 1930, 1929, 1928, 1927, 1926, 1925, 1924, 1923, 1921, 1920
916 MAIN ST	2020, 2017, 2014, 2010, 2005, 2004, 2003, 2001, 2000, 1999, 1996, 1995, 1992, 1991, 1990, 1986, 1985, 1981, 1980, 1976, 1975, 1972, 1971, 1970, 1969, 1967, 1966, 1965, 1964, 1963, 1962, 1961, 1960, 1958, 1957, 1956, 1955, 1954, 1952, 1951, 1950, 1949, 1948, 1947, 1946, 1945, 1944, 1942, 1940, 1939, 1938, 1937, 1936, 1935, 1934, 1933, 1932, 1931, 1930, 1929, 1928, 1927, 1926, 1925, 1924, 1923, 1921, 1920
916 MAIN ST	2017, 2014, 2010, 2006, 2005, 2004, 2003, 2001, 2000, 1999, 1996, 1995, 1992, 1991, 1990, 1986, 1985, 1981, 1980, 1976, 1975, 1972, 1971, 1970, 1969, 1967, 1966, 1965, 1964, 1963, 1962, 1961, 1960, 1958, 1957, 1956, 1955, 1954, 1952, 1951, 1950, 1949, 1948, 1947, 1946, 1945, 1944, 1942, 1940, 1939, 1938, 1937, 1936, 1935, 1934, 1933, 1932, 1931, 1930, 1929, 1928, 1927, 1926, 1925, 1924, 1923, 1921, 1920
916 MAIN ST	2020, 2017, 2010, 2006, 2005, 2004, 2003, 2001, 2000, 1999, 1996, 1995, 1992, 1991, 1990, 1986, 1985, 1981, 1980, 1976, 1975, 1972, 1971, 1970, 1969, 1967, 1966, 1965, 1964, 1963, 1962, 1961, 1960, 1958, 1957, 1956, 1955, 1954, 1952, 1951, 1950, 1949, 1948, 1947, 1946, 1945, 1944, 1942, 1940, 1939, 1938, 1937, 1936, 1935, 1934, 1933, 1932, 1931, 1930, 1929, 1928, 1927, 1926, 1925, 1924, 1923, 1921, 1920

FINDINGS

Address Researched	Address Not Identified in Research Source
916 MAIN ST	2020, 2017, 2014, 2010, 2006, 2005, 2004, 2003, 2001, 2000, 1999, 1996, 1995, 1992, 1990, 1986, 1985, 1981, 1980, 1976, 1975, 1972, 1971, 1970, 1969, 1967, 1966, 1965, 1964, 1963, 1962, 1961, 1960, 1958, 1957, 1956, 1955, 1954, 1952, 1951, 1950, 1949, 1948, 1947, 1946, 1945, 1944, 1942, 1940, 1939, 1938, 1937, 1936, 1935, 1934, 1933, 1932, 1931, 1930, 1929, 1928, 1927, 1926, 1925, 1924, 1923, 1921, 1920
916 MAIN ST	2020, 2017, 2014, 2010, 2006, 2005, 2004, 2003, 2001, 2000, 1999, 1996, 1992, 1991, 1990, 1986, 1985, 1981, 1980, 1976, 1975, 1972, 1971, 1970, 1969, 1967, 1966, 1965, 1964, 1963, 1962, 1961, 1960, 1958, 1957, 1956, 1955, 1954, 1952, 1951, 1950, 1949, 1948, 1947, 1946, 1945, 1944, 1942, 1940, 1939, 1938, 1937, 1936, 1935, 1934, 1933, 1932, 1931, 1930, 1929, 1928, 1927, 1926, 1925, 1924, 1923, 1921, 1920
916 MAIN ST	2020, 2017, 2014, 2010, 2006, 2005, 2004, 2003, 2001, 2000, 1999, 1996, 1995, 1991, 1990, 1986, 1985, 1981, 1980, 1976, 1975, 1972, 1971, 1970, 1969, 1967, 1966, 1965, 1964, 1963, 1962, 1961, 1960, 1958, 1957, 1956, 1955, 1954, 1952, 1951, 1950, 1949, 1948, 1947, 1946, 1945, 1944, 1942, 1940, 1939, 1938, 1937, 1936, 1935, 1934, 1933, 1932, 1931, 1930, 1929, 1928, 1927, 1926, 1925, 1924, 1923, 1921, 1920
916 MAIN ST	2020, 2017, 2014, 2010, 2006, 2005, 2004, 2003, 2001, 2000, 1999, 1996, 1995, 1992, 1991, 1990, 1986, 1985, 1981, 1976, 1975, 1972, 1971, 1970, 1969, 1967, 1966, 1965, 1964, 1963, 1962, 1961, 1960, 1958, 1957, 1956, 1955, 1954, 1952, 1951, 1950, 1949, 1948, 1947, 1946, 1945, 1944, 1942, 1940, 1939, 1938, 1937, 1936, 1935, 1934, 1933, 1932, 1931, 1930, 1929, 1928, 1927, 1926, 1925, 1924, 1923, 1921, 1920
917 MAIN	2020, 2017, 2014, 2010, 2006, 2005, 2004, 2003, 2001, 1999, 1996, 1995, 1992, 1991, 1990, 1986, 1985, 1981, 1980, 1976, 1975, 1972, 1971, 1970, 1969, 1967, 1966, 1965, 1964, 1963, 1962, 1961, 1960, 1958, 1957, 1956, 1955, 1954, 1952, 1951, 1950, 1949, 1948, 1947, 1946, 1945, 1944, 1942, 1940, 1939, 1938, 1937, 1936, 1935, 1934, 1933, 1932, 1931, 1930, 1929, 1928, 1927, 1926, 1925, 1924, 1923, 1921, 1920
917 MAIN ST	2020, 2017, 2014, 2010, 2005, 2004, 2003, 2001, 2000, 1999, 1996, 1995, 1992, 1991, 1990, 1986, 1985, 1981, 1980, 1976, 1975, 1972, 1971, 1970, 1969, 1967, 1966, 1965, 1964, 1963, 1962, 1961, 1960, 1958, 1957, 1956, 1955, 1954, 1952, 1951, 1950, 1949, 1948, 1947, 1946, 1945, 1944, 1942, 1940, 1939, 1938, 1937, 1936, 1935, 1934, 1933, 1932, 1931, 1930, 1929, 1928, 1927, 1926, 1925, 1924, 1923, 1921, 1920
917 MAIN ST	2020, 2017, 2014, 2010, 2006, 2004, 2003, 2001, 2000, 1999, 1996, 1995, 1992, 1991, 1990, 1986, 1985, 1981, 1980, 1976, 1975, 1972, 1971, 1970, 1969, 1967, 1966, 1965, 1964, 1963, 1962, 1961, 1960, 1958, 1957, 1956, 1955, 1954, 1952, 1951, 1950, 1949, 1948, 1947, 1946, 1945, 1944, 1942, 1940, 1939, 1938, 1937, 1936, 1935, 1934, 1933, 1932, 1931, 1930, 1929, 1928, 1927, 1926, 1925, 1924, 1923, 1921, 1920
917 MAIN ST	2020, 2017, 2010, 2006, 2005, 2004, 2003, 2001, 2000, 1999, 1996, 1995, 1992, 1991, 1990, 1986, 1985, 1981, 1980, 1976, 1975, 1972, 1971, 1970, 1969, 1967, 1966, 1965, 1964, 1963, 1962, 1961, 1960, 1958, 1957, 1956, 1955, 1954, 1952, 1951, 1950, 1949, 1948, 1947, 1946, 1945, 1944, 1942, 1940, 1939, 1938, 1937, 1936, 1935, 1934, 1933, 1932, 1931, 1930, 1929, 1928, 1927, 1926, 1925, 1924, 1923, 1921, 1920
917 MAIN ST	2020, 2017, 2014, 2006, 2005, 2004, 2003, 2001, 2000, 1999, 1996, 1995, 1992, 1991, 1990, 1986, 1985, 1981, 1980, 1976, 1975, 1972, 1971, 1970, 1969, 1967, 1966, 1965, 1964, 1963, 1962, 1961, 1960, 1958, 1957, 1956, 1955, 1954, 1952, 1951, 1950, 1949, 1948, 1947, 1946, 1945, 1944, 1942, 1940, 1939, 1938, 1937, 1936, 1935, 1934, 1933, 1932, 1931, 1930, 1929, 1928, 1927, 1926, 1925, 1924, 1923, 1921, 1920

FINDINGS

Address Researched	Address Not Identified in Research Source
917 MAIN ST	2017, 2014, 2010, 2006, 2005, 2004, 2003, 2001, 2000, 1999, 1996, 1995, 1992, 1991, 1990, 1986, 1985, 1981, 1980, 1976, 1975, 1972, 1971, 1970, 1969, 1967, 1966, 1965, 1964, 1963, 1962, 1961, 1960, 1958, 1957, 1956, 1955, 1954, 1952, 1951, 1950, 1949, 1948, 1947, 1946, 1945, 1944, 1942, 1940, 1939, 1938, 1937, 1936, 1935, 1934, 1933, 1932, 1931, 1930, 1929, 1928, 1927, 1926, 1925, 1924, 1923, 1921, 1920
917 MAIN ST	2020, 2017, 2014, 2010, 2006, 2005, 2004, 2003, 2001, 2000, 1999, 1996, 1995, 1991, 1990, 1986, 1985, 1981, 1980, 1976, 1975, 1972, 1971, 1970, 1969, 1967, 1966, 1965, 1964, 1963, 1962, 1961, 1960, 1958, 1957, 1956, 1955, 1954, 1952, 1951, 1950, 1949, 1948, 1947, 1946, 1945, 1944, 1942, 1940, 1939, 1938, 1937, 1936, 1935, 1934, 1933, 1932, 1931, 1930, 1929, 1928, 1927, 1926, 1925, 1924, 1923, 1921, 1920
917 MAIN ST	2020, 2017, 2014, 2010, 2006, 2005, 2004, 2003, 2001, 2000, 1999, 1996, 1992, 1991, 1990, 1986, 1985, 1981, 1980, 1976, 1975, 1972, 1971, 1970, 1969, 1967, 1966, 1965, 1964, 1963, 1962, 1961, 1960, 1958, 1957, 1956, 1955, 1954, 1952, 1951, 1950, 1949, 1948, 1947, 1946, 1945, 1944, 1942, 1940, 1939, 1938, 1937, 1936, 1935, 1934, 1933, 1932, 1931, 1930, 1929, 1928, 1927, 1926, 1925, 1924, 1923, 1921, 1920
917 MAIN ST	2020, 2017, 2014, 2010, 2006, 2005, 2004, 2003, 2001, 2000, 1999, 1996, 1995, 1992, 1990, 1986, 1985, 1981, 1980, 1976, 1975, 1972, 1971, 1970, 1969, 1967, 1966, 1965, 1964, 1963, 1962, 1961, 1960, 1958, 1957, 1956, 1955, 1954, 1952, 1951, 1950, 1949, 1948, 1947, 1946, 1945, 1944, 1942, 1940, 1939, 1938, 1937, 1936, 1935, 1934, 1933, 1932, 1931, 1930, 1929, 1928, 1927, 1926, 1925, 1924, 1923, 1921, 1920
918 4TH AVE	2020, 2017, 2014, 2010, 2006, 2005, 2004, 2003, 2001, 2000, 1999, 1996, 1995, 1992, 1990, 1986, 1985, 1981, 1980, 1976, 1975, 1972, 1971, 1970, 1969, 1967, 1966, 1965, 1964, 1963, 1962, 1961, 1960, 1958, 1957, 1956, 1955, 1954, 1952, 1951, 1950, 1949, 1948, 1947, 1946, 1945, 1944, 1942, 1940, 1939, 1938, 1937, 1936, 1935, 1934, 1933, 1932, 1931, 1930, 1929, 1928, 1927, 1926, 1925, 1924, 1923, 1921, 1920
918 4TH AVE	2020, 2017, 2014, 2010, 2006, 2005, 2004, 2003, 2001, 2000, 1999, 1996, 1995, 1992, 1991, 1990, 1986, 1985, 1981, 1980, 1976, 1972, 1971, 1970, 1969, 1967, 1966, 1965, 1964, 1963, 1962, 1961, 1960, 1958, 1957, 1956, 1955, 1954, 1952, 1951, 1950, 1949, 1948, 1947, 1946, 1945, 1944, 1942, 1940, 1939, 1938, 1937, 1936, 1935, 1934, 1933, 1932, 1931, 1930, 1929, 1928, 1927, 1926, 1925, 1924, 1923, 1921, 1920
918 4TH AVE	2020, 2017, 2014, 2010, 2006, 2005, 2004, 2003, 2001, 1999, 1996, 1995, 1992, 1991, 1990, 1986, 1985, 1981, 1980, 1976, 1975, 1972, 1971, 1970, 1969, 1967, 1966, 1965, 1964, 1963, 1962, 1961, 1960, 1958, 1957, 1956, 1955, 1954, 1952, 1951, 1950, 1949, 1948, 1947, 1946, 1945, 1944, 1942, 1940, 1939, 1938, 1937, 1936, 1935, 1934, 1933, 1932, 1931, 1930, 1929, 1928, 1927, 1926, 1925, 1924, 1923, 1921, 1920
918 4TH AVE	2020, 2017, 2014, 2010, 2006, 2005, 2004, 2003, 2001, 2000, 1999, 1996, 1995, 1992, 1991, 1990, 1986, 1985, 1981, 1980, 1976, 1975, 1972, 1971, 1970, 1969, 1967, 1966, 1965, 1964, 1963, 1962, 1961, 1960, 1958, 1957, 1956, 1955, 1952, 1951, 1950, 1949, 1948, 1947, 1946, 1945, 1944, 1942, 1940, 1939, 1938, 1937, 1936, 1935, 1934, 1933, 1932, 1931, 1930, 1929, 1928, 1927, 1926, 1925, 1924, 1923, 1921, 1920
918 4TH AVE	2020, 2017, 2014, 2010, 2006, 2005, 2004, 2003, 2001, 2000, 1999, 1996, 1995, 1992, 1991, 1990, 1986, 1985, 1981, 1980, 1976, 1975, 1972, 1971, 1970, 1969, 1967, 1966, 1965, 1964, 1963, 1962, 1961, 1960, 1958, 1957, 1956, 1955, 1954, 1952, 1951, 1950, 1949, 1948, 1947, 1946, 1945, 1944, 1942, 1940, 1939, 1938, 1937, 1936, 1935, 1934, 1933, 1932, 1931, 1930, 1929, 1927, 1926, 1925, 1924, 1923, 1921, 1920

FINDINGS

Address Researched	Address Not Identified in Research Source
918 4TH AVE	2020, 2017, 2014, 2010, 2006, 2005, 2004, 2003, 2001, 2000, 1999, 1996, 1995, 1992, 1991, 1990, 1986, 1985, 1981, 1980, 1976, 1975, 1972, 1971, 1970, 1969, 1967, 1966, 1965, 1964, 1963, 1962, 1961, 1960, 1958, 1957, 1956, 1955, 1954, 1952, 1951, 1950, 1949, 1948, 1947, 1946, 1945, 1944, 1942, 1940, 1939, 1938, 1937, 1935, 1934, 1933, 1932, 1931, 1930, 1929, 1928, 1927, 1926, 1925, 1924, 1923, 1921, 1920
918 4TH AVE	2020, 2017, 2014, 2010, 2006, 2005, 2004, 2003, 2001, 2000, 1999, 1996, 1995, 1992, 1991, 1990, 1986, 1985, 1981, 1980, 1976, 1975, 1972, 1971, 1970, 1969, 1967, 1966, 1965, 1964, 1963, 1962, 1961, 1960, 1958, 1957, 1956, 1955, 1954, 1952, 1951, 1950, 1949, 1948, 1947, 1946, 1945, 1944, 1942, 1940, 1939, 1938, 1937, 1936, 1935, 1934, 1932, 1931, 1930, 1929, 1928, 1927, 1926, 1925, 1924, 1923, 1921, 1920
918 MAIN ST	2020, 2017, 2014, 2010, 2006, 2005, 2004, 2003, 2001, 2000, 1999, 1996, 1995, 1992, 1991, 1990, 1986, 1985, 1981, 1980, 1976, 1975, 1972, 1971, 1970, 1969, 1967, 1966, 1965, 1963, 1962, 1961, 1960, 1958, 1957, 1956, 1955, 1954, 1952, 1951, 1950, 1949, 1948, 1947, 1946, 1945, 1944, 1942, 1940, 1939, 1938, 1937, 1936, 1935, 1934, 1933, 1932, 1931, 1930, 1929, 1928, 1927, 1926, 1925, 1924, 1923, 1921, 1920
918 WASHINGTON BLVD	2020, 2017, 2014, 2010, 2006, 2005, 2004, 2003, 2001, 2000, 1999, 1996, 1995, 1992, 1991, 1990, 1986, 1985, 1981, 1980, 1976, 1975, 1972, 1971, 1970, 1969, 1967, 1966, 1965, 1964, 1963, 1962, 1961, 1960, 1958, 1957, 1956, 1955, 1954, 1952, 1951, 1950, 1949, 1948, 1947, 1946, 1945, 1944, 1942, 1940, 1939, 1938, 1937, 1936, 1935, 1934, 1933, 1932, 1931, 1930, 1929, 1928, 1927, 1926, 1925, 1923, 1921, 1920
919 WASHINGTON BLVD	2020, 2017, 2014, 2010, 2006, 2005, 2004, 2003, 2001, 2000, 1999, 1996, 1995, 1992, 1991, 1990, 1986, 1985, 1981, 1980, 1976, 1975, 1972, 1971, 1970, 1969, 1967, 1966, 1965, 1964, 1963, 1962, 1961, 1960, 1958, 1957, 1956, 1955, 1952, 1951, 1950, 1949, 1948, 1947, 1946, 1945, 1944, 1942, 1940, 1939, 1938, 1937, 1936, 1935, 1934, 1933, 1932, 1931, 1930, 1929, 1928, 1927, 1926, 1925, 1924, 1923, 1921, 1920
919 WASHINGTON BLVD	2020, 2017, 2014, 2010, 2006, 2005, 2004, 2003, 2001, 2000, 1999, 1996, 1995, 1992, 1991, 1990, 1986, 1985, 1981, 1976, 1975, 1972, 1971, 1970, 1969, 1967, 1966, 1965, 1964, 1963, 1962, 1961, 1960, 1958, 1957, 1956, 1955, 1954, 1952, 1951, 1950, 1949, 1948, 1947, 1946, 1945, 1944, 1942, 1940, 1939, 1938, 1937, 1936, 1935, 1934, 1933, 1932, 1931, 1930, 1929, 1928, 1927, 1926, 1925, 1924, 1923, 1921, 1920
919 WASHINGTON BLVD	2020, 2017, 2014, 2010, 2006, 2005, 2004, 2003, 2001, 2000, 1999, 1996, 1995, 1992, 1991, 1990, 1986, 1985, 1981, 1980, 1976, 1972, 1971, 1970, 1969, 1967, 1966, 1965, 1964, 1963, 1962, 1961, 1960, 1958, 1957, 1956, 1955, 1954, 1952, 1951, 1950, 1949, 1948, 1947, 1946, 1945, 1944, 1942, 1940, 1939, 1938, 1937, 1936, 1935, 1934, 1933, 1932, 1931, 1930, 1929, 1928, 1927, 1926, 1925, 1924, 1923, 1921, 1920
92 PARK AVE	2020, 2017, 2014, 2010, 2006, 2005, 2004, 2003, 2001, 2000, 1999, 1996, 1992, 1991, 1990, 1986, 1985, 1981, 1980, 1976, 1975, 1972, 1971, 1970, 1969, 1967, 1966, 1965, 1964, 1963, 1962, 1961, 1960, 1958, 1957, 1956, 1955, 1954, 1952, 1951, 1950, 1949, 1948, 1947, 1946, 1945, 1944, 1942, 1940, 1939, 1938, 1937, 1936, 1935, 1934, 1933, 1932, 1931, 1930, 1929, 1928, 1927, 1926, 1925, 1924, 1923, 1921, 1920
920 ABBOT KINNEY BLVD	2020, 2017, 2014, 2010, 2006, 2005, 2004, 2003, 2001, 1999, 1996, 1995, 1992, 1991, 1990, 1986, 1985, 1981, 1980, 1976, 1975, 1972, 1971, 1970, 1969, 1967, 1966, 1965, 1964, 1963, 1962, 1961, 1960, 1958, 1957, 1956, 1955, 1954, 1952, 1951, 1950, 1949, 1948, 1947, 1946, 1945, 1944, 1942, 1940, 1939, 1938, 1937, 1936, 1935, 1934, 1933, 1932, 1931, 1930, 1929, 1928, 1927, 1926, 1925, 1924, 1923, 1921, 1920

FINDINGS

Address Researched	Address Not Identified in Research Source
920 ABBOT KINNEY BLVD	2020, 2017, 2014, 2010, 2006, 2004, 2003, 2001, 2000, 1999, 1996, 1995, 1992, 1991, 1990, 1986, 1985, 1981, 1980, 1976, 1975, 1972, 1971, 1970, 1969, 1967, 1966, 1965, 1964, 1963, 1962, 1961, 1960, 1958, 1957, 1956, 1955, 1954, 1952, 1951, 1950, 1949, 1948, 1947, 1946, 1945, 1944, 1942, 1940, 1939, 1938, 1937, 1936, 1935, 1934, 1933, 1932, 1931, 1930, 1929, 1928, 1927, 1926, 1925, 1924, 1923, 1921, 1920
920 ABBOT KINNEY BLVD	2020, 2017, 2014, 2010, 2005, 2004, 2003, 2001, 2000, 1999, 1996, 1995, 1992, 1991, 1990, 1986, 1985, 1981, 1980, 1976, 1975, 1972, 1971, 1970, 1969, 1967, 1966, 1965, 1964, 1963, 1962, 1961, 1960, 1958, 1957, 1956, 1955, 1954, 1952, 1951, 1950, 1949, 1948, 1947, 1946, 1945, 1944, 1942, 1940, 1939, 1938, 1937, 1936, 1935, 1934, 1933, 1932, 1931, 1930, 1929, 1928, 1927, 1926, 1925, 1924, 1923, 1921, 1920
920 ABBOT KINNEY BLVD	2017, 2014, 2010, 2006, 2005, 2004, 2003, 2001, 2000, 1999, 1996, 1995, 1992, 1991, 1990, 1986, 1985, 1981, 1980, 1976, 1975, 1972, 1971, 1970, 1969, 1967, 1966, 1965, 1964, 1963, 1962, 1961, 1960, 1958, 1957, 1956, 1955, 1954, 1952, 1951, 1950, 1949, 1948, 1947, 1946, 1945, 1944, 1942, 1940, 1939, 1938, 1937, 1936, 1935, 1934, 1933, 1932, 1931, 1930, 1929, 1928, 1927, 1926, 1925, 1924, 1923, 1921, 1920
920 ABBOT KINNEY BLVD	2020, 2017, 2014, 2006, 2005, 2004, 2003, 2001, 2000, 1999, 1996, 1995, 1992, 1991, 1990, 1986, 1985, 1981, 1980, 1976, 1975, 1972, 1971, 1970, 1969, 1967, 1966, 1965, 1964, 1963, 1962, 1961, 1960, 1958, 1957, 1956, 1955, 1954, 1952, 1951, 1950, 1949, 1948, 1947, 1946, 1945, 1944, 1942, 1940, 1939, 1938, 1937, 1936, 1935, 1934, 1933, 1932, 1931, 1930, 1929, 1928, 1927, 1926, 1925, 1924, 1923, 1921, 1920
920 ABBOT KINNEY BLVD	2020, 2017, 2010, 2006, 2005, 2004, 2003, 2001, 2000, 1999, 1996, 1995, 1992, 1991, 1990, 1986, 1985, 1981, 1980, 1976, 1975, 1972, 1971, 1970, 1969, 1967, 1966, 1965, 1964, 1963, 1962, 1961, 1960, 1958, 1957, 1956, 1955, 1954, 1952, 1951, 1950, 1949, 1948, 1947, 1946, 1945, 1944, 1942, 1940, 1939, 1938, 1937, 1936, 1935, 1934, 1933, 1932, 1931, 1930, 1929, 1928, 1927, 1926, 1925, 1924, 1923, 1921, 1920
920 ELECTRIC AVE	2020, 2017, 2014, 2010, 2006, 2005, 2004, 2003, 2001, 1999, 1996, 1995, 1992, 1991, 1990, 1986, 1985, 1981, 1980, 1976, 1975, 1972, 1971, 1970, 1969, 1967, 1966, 1965, 1964, 1963, 1962, 1961, 1960, 1958, 1957, 1956, 1955, 1954, 1952, 1951, 1950, 1949, 1948, 1947, 1946, 1945, 1944, 1942, 1940, 1939, 1938, 1937, 1936, 1935, 1934, 1933, 1932, 1931, 1930, 1929, 1928, 1927, 1926, 1925, 1924, 1923, 1921, 1920
921 WASHINGTON BLVD	2020, 2017, 2014, 2010, 2006, 2005, 2004, 2003, 2001, 2000, 1999, 1996, 1995, 1992, 1991, 1990, 1986, 1981, 1980, 1976, 1975, 1972, 1971, 1970, 1969, 1967, 1966, 1965, 1964, 1963, 1962, 1961, 1960, 1958, 1957, 1956, 1955, 1954, 1952, 1951, 1950, 1949, 1948, 1947, 1946, 1945, 1944, 1942, 1940, 1939, 1938, 1937, 1936, 1935, 1934, 1933, 1932, 1931, 1930, 1929, 1928, 1927, 1926, 1925, 1924, 1923, 1921, 1920
921 WASHINGTON BLVD	2020, 2017, 2014, 2010, 2006, 2005, 2004, 2003, 2001, 2000, 1999, 1996, 1995, 1992, 1990, 1986, 1985, 1981, 1980, 1976, 1975, 1972, 1971, 1970, 1969, 1967, 1966, 1965, 1964, 1963, 1962, 1961, 1960, 1958, 1957, 1956, 1955, 1954, 1952, 1951, 1950, 1949, 1948, 1947, 1946, 1945, 1944, 1942, 1940, 1939, 1938, 1937, 1936, 1935, 1934, 1933, 1932, 1931, 1930, 1929, 1928, 1927, 1926, 1925, 1924, 1923, 1921, 1920
921 WASHINGTON BLVD	2020, 2017, 2014, 2010, 2006, 2005, 2004, 2003, 2001, 2000, 1999, 1996, 1995, 1992, 1991, 1990, 1986, 1985, 1981, 1980, 1976, 1972, 1971, 1970, 1969, 1967, 1966, 1965, 1964, 1963, 1962, 1961, 1960, 1958, 1957, 1956, 1955, 1954, 1952, 1951, 1950, 1949, 1948, 1947, 1946, 1945, 1944, 1942, 1940, 1939, 1938, 1937, 1936, 1935, 1934, 1933, 1932, 1931, 1930, 1929, 1928, 1927, 1926, 1925, 1924, 1923, 1921, 1920

FINDINGS

Address Researched	Address Not Identified in Research Source
921 WASHINGTON BLVD	2020, 2017, 2014, 2010, 2006, 2005, 2004, 2003, 2001, 2000, 1999, 1996, 1995, 1992, 1991, 1990, 1986, 1985, 1981, 1980, 1976, 1975, 1972, 1971, 1970, 1969, 1967, 1966, 1965, 1964, 1963, 1962, 1961, 1960, 1958, 1957, 1956, 1955, 1954, 1952, 1951, 1950, 1949, 1948, 1947, 1946, 1945, 1944, 1942, 1940, 1939, 1938, 1937, 1936, 1935, 1934, 1932, 1931, 1930, 1929, 1928, 1927, 1926, 1925, 1924, 1923, 1921, 1920
921 WASHINGTON BLVD	2020, 2017, 2014, 2010, 2006, 2005, 2004, 2003, 2001, 2000, 1999, 1996, 1995, 1992, 1991, 1990, 1986, 1985, 1981, 1980, 1976, 1975, 1972, 1971, 1970, 1969, 1967, 1966, 1965, 1964, 1963, 1962, 1961, 1960, 1958, 1957, 1956, 1955, 1954, 1952, 1951, 1950, 1949, 1948, 1947, 1946, 1945, 1944, 1942, 1940, 1939, 1938, 1937, 1936, 1935, 1934, 1933, 1932, 1931, 1930, 1929, 1927, 1926, 1925, 1924, 1923, 1921, 1920
923 ELECTRIC AVE	2020, 2017, 2014, 2010, 2006, 2005, 2004, 2003, 2001, 2000, 1999, 1996, 1995, 1992, 1991, 1990, 1986, 1985, 1981, 1980, 1976, 1975, 1972, 1971, 1970, 1969, 1967, 1966, 1965, 1964, 1963, 1962, 1961, 1960, 1958, 1957, 1956, 1955, 1954, 1952, 1951, 1950, 1949, 1948, 1947, 1946, 1945, 1944, 1942, 1940, 1939, 1938, 1937, 1936, 1935, 1934, 1933, 1932, 1931, 1930, 1929, 1927, 1926, 1925, 1924, 1923, 1921, 1920
923 ELECTRIC AVE	2020, 2017, 2014, 2010, 2006, 2005, 2004, 2003, 2001, 2000, 1999, 1996, 1995, 1992, 1991, 1990, 1986, 1985, 1981, 1980, 1976, 1975, 1972, 1971, 1970, 1969, 1967, 1966, 1965, 1964, 1963, 1962, 1961, 1960, 1958, 1957, 1956, 1955, 1954, 1952, 1951, 1950, 1949, 1948, 1947, 1946, 1945, 1944, 1942, 1940, 1939, 1938, 1937, 1936, 1935, 1934, 1932, 1931, 1930, 1929, 1928, 1927, 1926, 1925, 1924, 1923, 1921, 1920
924 ELECTRIC AVE	2020, 2017, 2014, 2010, 2006, 2005, 2004, 2003, 2001, 2000, 1999, 1996, 1992, 1991, 1990, 1986, 1985, 1981, 1980, 1976, 1975, 1972, 1971, 1970, 1969, 1967, 1966, 1965, 1964, 1963, 1962, 1961, 1960, 1958, 1957, 1956, 1955, 1954, 1952, 1951, 1950, 1949, 1948, 1947, 1946, 1945, 1944, 1942, 1940, 1939, 1938, 1937, 1936, 1935, 1934, 1933, 1932, 1931, 1930, 1929, 1928, 1927, 1926, 1925, 1924, 1923, 1921, 1920
924 ELECTRIC AVE	2020, 2017, 2014, 2010, 2006, 2005, 2004, 2003, 2001, 1999, 1996, 1995, 1992, 1991, 1990, 1986, 1985, 1981, 1980, 1976, 1975, 1972, 1971, 1970, 1969, 1967, 1966, 1965, 1964, 1963, 1962, 1961, 1960, 1958, 1957, 1956, 1955, 1954, 1952, 1951, 1950, 1949, 1948, 1947, 1946, 1945, 1944, 1942, 1940, 1939, 1938, 1937, 1936, 1935, 1934, 1933, 1932, 1931, 1930, 1929, 1928, 1927, 1926, 1925, 1924, 1923, 1921, 1920
924 ELECTRIC AVE	2020, 2017, 2014, 2010, 2006, 2004, 2003, 2001, 2000, 1999, 1996, 1995, 1992, 1991, 1990, 1986, 1985, 1981, 1980, 1976, 1975, 1972, 1971, 1970, 1969, 1967, 1966, 1965, 1964, 1963, 1962, 1961, 1960, 1958, 1957, 1956, 1955, 1954, 1952, 1951, 1950, 1949, 1948, 1947, 1946, 1945, 1944, 1942, 1940, 1939, 1938, 1937, 1936, 1935, 1934, 1933, 1932, 1931, 1930, 1929, 1928, 1927, 1926, 1925, 1924, 1923, 1921, 1920
924 ELECTRIC AVE	2020, 2017, 2014, 2010, 2005, 2004, 2003, 2001, 2000, 1999, 1996, 1995, 1992, 1991, 1990, 1986, 1985, 1981, 1980, 1976, 1975, 1972, 1971, 1970, 1969, 1967, 1966, 1965, 1964, 1963, 1962, 1961, 1960, 1958, 1957, 1956, 1955, 1954, 1952, 1951, 1950, 1949, 1948, 1947, 1946, 1945, 1944, 1942, 1940, 1939, 1938, 1937, 1936, 1935, 1934, 1933, 1932, 1931, 1930, 1929, 1928, 1927, 1926, 1925, 1924, 1923, 1921, 1920
924 ELECTRIC AVE	2020, 2017, 2010, 2006, 2005, 2004, 2003, 2001, 2000, 1999, 1996, 1995, 1992, 1991, 1990, 1986, 1985, 1981, 1980, 1976, 1975, 1972, 1971, 1970, 1969, 1967, 1966, 1965, 1964, 1963, 1962, 1961, 1960, 1958, 1957, 1956, 1955, 1954, 1952, 1951, 1950, 1949, 1948, 1947, 1946, 1945, 1944, 1942, 1940, 1939, 1938, 1937, 1936, 1935, 1934, 1933, 1932, 1931, 1930, 1929, 1928, 1927, 1926, 1925, 1924, 1923, 1921, 1920

FINDINGS

Address Researched	Address Not Identified in Research Source
924 ELECTRIC AVE	2020, 2017, 2014, 2006, 2005, 2004, 2003, 2001, 2000, 1999, 1996, 1995, 1992, 1991, 1990, 1986, 1985, 1981, 1980, 1976, 1975, 1972, 1971, 1970, 1969, 1967, 1966, 1965, 1964, 1963, 1962, 1961, 1960, 1958, 1957, 1956, 1955, 1954, 1952, 1951, 1950, 1949, 1948, 1947, 1946, 1945, 1944, 1942, 1940, 1939, 1938, 1937, 1936, 1935, 1934, 1933, 1932, 1931, 1930, 1929, 1928, 1927, 1926, 1925, 1924, 1923, 1921, 1920
924 MAIN ST	2020, 2017, 2014, 2010, 2006, 2005, 2004, 2003, 2001, 2000, 1999, 1996, 1995, 1992, 1991, 1990, 1986, 1985, 1981, 1980, 1975, 1972, 1971, 1970, 1969, 1967, 1966, 1965, 1964, 1963, 1962, 1961, 1960, 1958, 1957, 1956, 1955, 1954, 1952, 1951, 1950, 1949, 1948, 1947, 1946, 1945, 1944, 1942, 1940, 1939, 1938, 1937, 1936, 1935, 1934, 1933, 1932, 1931, 1930, 1929, 1928, 1927, 1926, 1925, 1924, 1923, 1921, 1920
924 WASHINGTON BLVD	2020, 2017, 2014, 2010, 2006, 2005, 2004, 2003, 2001, 2000, 1999, 1996, 1995, 1992, 1991, 1990, 1986, 1985, 1981, 1980, 1976, 1975, 1972, 1971, 1970, 1969, 1967, 1966, 1965, 1964, 1963, 1962, 1961, 1960, 1958, 1957, 1956, 1955, 1954, 1952, 1951, 1950, 1949, 1948, 1947, 1946, 1945, 1944, 1942, 1940, 1939, 1938, 1937, 1936, 1935, 1934, 1933, 1932, 1931, 1930, 1929, 1928, 1927, 1926, 1925, 1923, 1921, 1920
926 ELECTRIC AVE	2020, 2017, 2014, 2010, 2006, 2005, 2004, 2003, 2001, 2000, 1999, 1996, 1992, 1991, 1990, 1986, 1985, 1981, 1980, 1976, 1975, 1972, 1971, 1970, 1969, 1967, 1966, 1965, 1964, 1963, 1962, 1961, 1960, 1958, 1957, 1956, 1955, 1954, 1952, 1951, 1950, 1949, 1948, 1947, 1946, 1945, 1944, 1942, 1940, 1939, 1938, 1937, 1936, 1935, 1934, 1933, 1932, 1931, 1930, 1929, 1928, 1927, 1926, 1925, 1924, 1923, 1921, 1920
926 ELECTRIC AVE	2020, 2017, 2014, 2006, 2005, 2004, 2003, 2001, 2000, 1999, 1996, 1995, 1992, 1991, 1990, 1986, 1985, 1981, 1980, 1976, 1975, 1972, 1971, 1970, 1969, 1967, 1966, 1965, 1964, 1963, 1962, 1961, 1960, 1958, 1957, 1956, 1955, 1954, 1952, 1951, 1950, 1949, 1948, 1947, 1946, 1945, 1944, 1942, 1940, 1939, 1938, 1937, 1936, 1935, 1934, 1933, 1932, 1931, 1930, 1929, 1928, 1927, 1926, 1925, 1924, 1923, 1921, 1920
926 ELECTRIC AVE	2020, 2017, 2010, 2006, 2005, 2004, 2003, 2001, 2000, 1999, 1996, 1995, 1992, 1991, 1990, 1986, 1985, 1981, 1980, 1976, 1975, 1972, 1971, 1970, 1969, 1967, 1966, 1965, 1964, 1963, 1962, 1961, 1960, 1958, 1957, 1956, 1955, 1954, 1952, 1951, 1950, 1949, 1948, 1947, 1946, 1945, 1944, 1942, 1940, 1939, 1938, 1937, 1936, 1935, 1934, 1933, 1932, 1931, 1930, 1929, 1928, 1927, 1926, 1925, 1924, 1923, 1921, 1920
926 ELECTRIC AVE	2020, 2017, 2014, 2010, 2005, 2004, 2003, 2001, 2000, 1999, 1996, 1995, 1992, 1991, 1990, 1986, 1985, 1981, 1980, 1976, 1975, 1972, 1971, 1970, 1969, 1967, 1966, 1965, 1964, 1963, 1962, 1961, 1960, 1958, 1957, 1956, 1955, 1954, 1952, 1951, 1950, 1949, 1948, 1947, 1946, 1945, 1944, 1942, 1940, 1939, 1938, 1937, 1936, 1935, 1934, 1933, 1932, 1931, 1930, 1929, 1928, 1927, 1926, 1925, 1924, 1923, 1921, 1920
926 ELECTRIC AVE	2020, 2017, 2014, 2010, 2006, 2004, 2003, 2001, 2000, 1999, 1996, 1995, 1992, 1991, 1990, 1986, 1985, 1981, 1980, 1976, 1975, 1972, 1971, 1970, 1969, 1967, 1966, 1965, 1964, 1963, 1962, 1961, 1960, 1958, 1957, 1956, 1955, 1954, 1952, 1951, 1950, 1949, 1948, 1947, 1946, 1945, 1944, 1942, 1940, 1939, 1938, 1937, 1936, 1935, 1934, 1933, 1932, 1931, 1930, 1929, 1928, 1927, 1926, 1925, 1924, 1923, 1921, 1920
926 ELECTRIC AVE	2020, 2017, 2014, 2010, 2006, 2005, 2004, 2003, 2001, 1999, 1996, 1995, 1992, 1991, 1990, 1986, 1985, 1981, 1980, 1976, 1975, 1972, 1971, 1970, 1969, 1967, 1966, 1965, 1964, 1963, 1962, 1961, 1960, 1958, 1957, 1956, 1955, 1954, 1952, 1951, 1950, 1949, 1948, 1947, 1946, 1945, 1944, 1942, 1940, 1939, 1938, 1937, 1936, 1935, 1934, 1933, 1932, 1931, 1930, 1929, 1928, 1927, 1926, 1925, 1924, 1923, 1921, 1920

FINDINGS

Address Researched	Address Not Identified in Research Source
928 ELECTRIC AVE	2020, 2017, 2014, 2010, 2006, 2005, 2004, 2003, 2001, 1999, 1996, 1995, 1992, 1991, 1990, 1986, 1985, 1981, 1980, 1976, 1975, 1972, 1971, 1970, 1969, 1967, 1966, 1965, 1964, 1963, 1962, 1961, 1960, 1958, 1957, 1956, 1955, 1954, 1952, 1951, 1950, 1949, 1948, 1947, 1946, 1945, 1944, 1942, 1940, 1939, 1938, 1937, 1936, 1935, 1934, 1933, 1932, 1931, 1930, 1929, 1928, 1927, 1926, 1925, 1924, 1923, 1921, 1920
928 ELECTRIC AVE	2020, 2017, 2014, 2010, 2006, 2004, 2003, 2001, 2000, 1999, 1996, 1995, 1992, 1991, 1990, 1986, 1985, 1981, 1980, 1976, 1975, 1972, 1971, 1970, 1969, 1967, 1966, 1965, 1964, 1963, 1962, 1961, 1960, 1958, 1957, 1956, 1955, 1954, 1952, 1951, 1950, 1949, 1948, 1947, 1946, 1945, 1944, 1942, 1940, 1939, 1938, 1937, 1936, 1935, 1934, 1933, 1932, 1931, 1930, 1929, 1928, 1927, 1926, 1925, 1924, 1923, 1921, 1920
928 ELECTRIC AVE	2020, 2017, 2010, 2006, 2005, 2004, 2003, 2001, 2000, 1999, 1996, 1995, 1992, 1991, 1990, 1986, 1985, 1981, 1980, 1976, 1975, 1972, 1971, 1970, 1969, 1967, 1966, 1965, 1964, 1963, 1962, 1961, 1960, 1958, 1957, 1956, 1955, 1954, 1952, 1951, 1950, 1949, 1948, 1947, 1946, 1945, 1944, 1942, 1940, 1939, 1938, 1937, 1936, 1935, 1934, 1933, 1932, 1931, 1930, 1929, 1928, 1927, 1926, 1925, 1924, 1923, 1921, 1920
928 ELECTRIC AVE	2020, 2017, 2014, 2006, 2005, 2004, 2003, 2001, 2000, 1999, 1996, 1995, 1992, 1991, 1990, 1986, 1985, 1981, 1980, 1976, 1975, 1972, 1971, 1970, 1969, 1967, 1966, 1965, 1964, 1963, 1962, 1961, 1960, 1958, 1957, 1956, 1955, 1954, 1952, 1951, 1950, 1949, 1948, 1947, 1946, 1945, 1944, 1942, 1940, 1939, 1938, 1937, 1936, 1935, 1934, 1933, 1932, 1931, 1930, 1929, 1928, 1927, 1926, 1925, 1924, 1923, 1921, 1920
928 ELECTRIC AVE	2020, 2017, 2014, 2010, 2006, 2005, 2004, 2003, 2001, 2000, 1999, 1996, 1992, 1991, 1990, 1986, 1985, 1981, 1980, 1976, 1975, 1972, 1971, 1970, 1969, 1967, 1966, 1965, 1964, 1963, 1962, 1961, 1960, 1958, 1957, 1956, 1955, 1954, 1952, 1951, 1950, 1949, 1948, 1947, 1946, 1945, 1944, 1942, 1940, 1939, 1938, 1937, 1936, 1935, 1934, 1933, 1932, 1931, 1930, 1929, 1928, 1927, 1926, 1925, 1924, 1923, 1921, 1920
928 ELECTRIC AVE	2020, 2017, 2014, 2010, 2006, 2005, 2004, 2003, 2001, 2000, 1999, 1996, 1995, 1991, 1990, 1986, 1985, 1981, 1980, 1976, 1975, 1972, 1971, 1970, 1969, 1967, 1966, 1965, 1964, 1963, 1962, 1961, 1960, 1958, 1957, 1956, 1955, 1954, 1952, 1951, 1950, 1949, 1948, 1947, 1946, 1945, 1944, 1942, 1940, 1939, 1938, 1937, 1936, 1935, 1934, 1933, 1932, 1931, 1930, 1929, 1928, 1927, 1926, 1925, 1924, 1923, 1921, 1920
928 ELECTRIC AVE	2020, 2017, 2014, 2010, 2006, 2005, 2004, 2003, 2001, 2000, 1999, 1996, 1995, 1992, 1990, 1986, 1985, 1981, 1980, 1976, 1975, 1972, 1971, 1970, 1969, 1967, 1966, 1965, 1964, 1963, 1962, 1961, 1960, 1958, 1957, 1956, 1955, 1954, 1952, 1951, 1950, 1949, 1948, 1947, 1946, 1945, 1944, 1942, 1940, 1939, 1938, 1937, 1936, 1935, 1934, 1933, 1932, 1931, 1930, 1929, 1928, 1927, 1926, 1925, 1924, 1923, 1921, 1920
933 MAIN ST	2020, 2017, 2014, 2010, 2006, 2005, 2004, 2003, 2001, 2000, 1999, 1996, 1995, 1992, 1991, 1990, 1986, 1985, 1981, 1980, 1975, 1972, 1971, 1970, 1969, 1967, 1966, 1965, 1964, 1963, 1962, 1961, 1960, 1958, 1957, 1956, 1955, 1954, 1952, 1951, 1950, 1949, 1948, 1947, 1946, 1945, 1944, 1942, 1940, 1939, 1938, 1937, 1936, 1935, 1934, 1933, 1932, 1931, 1930, 1929, 1928, 1927, 1926, 1925, 1924, 1923, 1921, 1920
940 ABBOT KINNEY BLVD	2020, 2017, 2010, 2006, 2005, 2004, 2003, 2001, 2000, 1999, 1996, 1995, 1992, 1991, 1990, 1986, 1985, 1981, 1980, 1976, 1975, 1972, 1971, 1970, 1969, 1967, 1966, 1965, 1964, 1963, 1962, 1961, 1960, 1958, 1957, 1956, 1955, 1954, 1952, 1951, 1950, 1949, 1948, 1947, 1946, 1945, 1944, 1942, 1940, 1939, 1938, 1937, 1936, 1935, 1934, 1933, 1932, 1931, 1930, 1929, 1928, 1927, 1926, 1925, 1924, 1923, 1921, 1920

FINDINGS

Address Researched	Address Not Identified in Research Source
940 MAIN ST	2020, 2017, 2014, 2010, 2006, 2005, 2004, 2003, 2001, 2000, 1999, 1996, 1995, 1992, 1991, 1990, 1986, 1985, 1981, 1980, 1975, 1972, 1971, 1970, 1969, 1967, 1966, 1965, 1964, 1963, 1962, 1961, 1960, 1958, 1957, 1956, 1955, 1954, 1952, 1951, 1950, 1949, 1948, 1947, 1946, 1945, 1944, 1942, 1940, 1939, 1938, 1937, 1936, 1935, 1934, 1933, 1932, 1931, 1930, 1929, 1928, 1927, 1926, 1925, 1924, 1923, 1921, 1920
945 MAIN ST	2020, 2017, 2014, 2010, 2006, 2005, 2004, 2003, 2001, 2000, 1999, 1996, 1995, 1992, 1991, 1990, 1986, 1985, 1981, 1980, 1976, 1975, 1972, 1971, 1970, 1969, 1967, 1966, 1965, 1963, 1962, 1961, 1960, 1958, 1957, 1956, 1955, 1954, 1952, 1951, 1950, 1949, 1948, 1947, 1946, 1945, 1944, 1942, 1940, 1939, 1938, 1937, 1936, 1935, 1934, 1933, 1932, 1931, 1930, 1929, 1928, 1927, 1926, 1925, 1924, 1923, 1921, 1920
946 MAIN ST	2020, 2017, 2014, 2010, 2006, 2005, 2004, 2003, 2001, 2000, 1999, 1996, 1995, 1992, 1991, 1990, 1986, 1985, 1981, 1980, 1975, 1972, 1971, 1970, 1969, 1967, 1966, 1965, 1964, 1963, 1962, 1961, 1960, 1958, 1957, 1956, 1955, 1954, 1952, 1951, 1950, 1949, 1948, 1947, 1946, 1945, 1944, 1942, 1940, 1939, 1938, 1937, 1936, 1935, 1934, 1933, 1932, 1931, 1930, 1929, 1928, 1927, 1926, 1925, 1924, 1923, 1921, 1920
955 WASHINGTON BLVD	2020, 2017, 2014, 2010, 2006, 2005, 2004, 2003, 2001, 2000, 1999, 1996, 1995, 1992, 1991, 1990, 1986, 1985, 1981, 1980, 1975, 1972, 1971, 1970, 1969, 1967, 1966, 1965, 1964, 1963, 1962, 1961, 1960, 1958, 1957, 1956, 1955, 1954, 1952, 1951, 1950, 1949, 1948, 1947, 1946, 1945, 1944, 1942, 1940, 1939, 1938, 1937, 1936, 1935, 1934, 1933, 1932, 1931, 1930, 1929, 1928, 1927, 1926, 1925, 1924, 1923, 1921, 1920
969 MAIN ST	2020, 2017, 2014, 2010, 2006, 2005, 2004, 2003, 2001, 2000, 1999, 1996, 1992, 1991, 1990, 1986, 1985, 1981, 1980, 1976, 1975, 1972, 1971, 1970, 1969, 1967, 1966, 1965, 1964, 1963, 1962, 1961, 1960, 1958, 1957, 1956, 1955, 1954, 1952, 1951, 1950, 1949, 1948, 1947, 1946, 1945, 1944, 1942, 1940, 1939, 1938, 1937, 1936, 1935, 1934, 1933, 1932, 1931, 1930, 1929, 1928, 1927, 1926, 1925, 1924, 1923, 1921, 1920
997 WASHINGTON BLVD	2020, 2017, 2014, 2010, 2006, 2005, 2004, 2003, 2001, 2000, 1999, 1996, 1995, 1992, 1991, 1990, 1986, 1985, 1981, 1980, 1976, 1975, 1972, 1971, 1970, 1969, 1967, 1966, 1964, 1963, 1962, 1961, 1960, 1958, 1957, 1956, 1955, 1954, 1952, 1951, 1950, 1949, 1948, 1947, 1946, 1945, 1944, 1942, 1940, 1939, 1938, 1937, 1936, 1935, 1934, 1933, 1932, 1931, 1930, 1929, 1928, 1927, 1926, 1925, 1924, 1923, 1921, 1920
997 WASHINGTON BLVD	2020, 2017, 2014, 2010, 2006, 2005, 2004, 2003, 2001, 2000, 1999, 1996, 1995, 1992, 1991, 1990, 1986, 1985, 1981, 1980, 1976, 1975, 1972, 1971, 1970, 1969, 1967, 1966, 1965, 1964, 1963, 1961, 1960, 1958, 1957, 1956, 1955, 1954, 1952, 1951, 1950, 1949, 1948, 1947, 1946, 1945, 1944, 1942, 1940, 1939, 1938, 1937, 1936, 1935, 1934, 1933, 1932, 1931, 1930, 1929, 1928, 1927, 1926, 1925, 1924, 1923, 1921, 1920
126 VISTA PL	2020, 2017, 2014, 2010, 2005, 2004, 2003, 2001, 2000, 1999, 1996, 1995, 1992, 1991, 1990, 1986, 1985, 1981, 1980, 1976, 1975, 1972, 1971, 1970, 1969, 1967, 1966, 1965, 1964, 1963, 1962, 1961, 1960, 1958, 1957, 1956, 1955, 1954, 1952, 1951, 1950, 1949, 1948, 1947, 1946, 1945, 1944, 1942, 1940, 1939, 1938, 1937, 1936, 1935, 1934, 1933, 1932, 1931, 1930, 1929, 1928, 1927, 1926, 1925, 1924, 1923, 1921, 1920
126 VISTA PL	2020, 2017, 2014, 2010, 2006, 2004, 2003, 2001, 2000, 1999, 1996, 1995, 1992, 1991, 1990, 1986, 1985, 1981, 1980, 1976, 1975, 1972, 1971, 1970, 1969, 1967, 1966, 1965, 1964, 1963, 1962, 1961, 1960, 1958, 1957, 1956, 1955, 1954, 1952, 1951, 1950, 1949, 1948, 1947, 1946, 1945, 1944, 1942, 1940, 1939, 1938, 1937, 1936, 1935, 1934, 1933, 1932, 1931, 1930, 1929, 1928, 1927, 1926, 1925, 1924, 1923, 1921, 1920

FINDINGS

Address Researched	Address Not Identified in Research Source
126 VISTA PL	2020, 2017, 2014, 2010, 2006, 2005, 2004, 2003, 2001, 2000, 1999, 1996, 1995, 1992, 1991, 1990, 1986, 1985, 1981, 1980, 1976, 1972, 1971, 1970, 1969, 1967, 1966, 1965, 1964, 1963, 1962, 1961, 1960, 1958, 1957, 1956, 1955, 1954, 1952, 1951, 1950, 1949, 1948, 1947, 1946, 1945, 1944, 1942, 1940, 1939, 1938, 1937, 1936, 1935, 1934, 1933, 1932, 1931, 1930, 1929, 1928, 1927, 1926, 1925, 1924, 1923, 1921, 1920
126 VISTA PL	2020, 2017, 2014, 2010, 2006, 2005, 2004, 2003, 2001, 2000, 1999, 1996, 1995, 1992, 1991, 1990, 1986, 1985, 1981, 1976, 1975, 1972, 1971, 1970, 1969, 1967, 1966, 1965, 1964, 1963, 1962, 1961, 1960, 1958, 1957, 1956, 1955, 1954, 1952, 1951, 1950, 1949, 1948, 1947, 1946, 1945, 1944, 1942, 1940, 1939, 1938, 1937, 1936, 1935, 1934, 1933, 1932, 1931, 1930, 1929, 1928, 1927, 1926, 1925, 1924, 1923, 1921, 1920
126 VISTA PL	2020, 2017, 2014, 2010, 2006, 2005, 2004, 2003, 2001, 1999, 1996, 1995, 1992, 1991, 1990, 1986, 1985, 1981, 1980, 1976, 1975, 1972, 1971, 1970, 1969, 1967, 1966, 1965, 1964, 1963, 1962, 1961, 1960, 1958, 1957, 1956, 1955, 1954, 1952, 1951, 1950, 1949, 1948, 1947, 1946, 1945, 1944, 1942, 1940, 1939, 1938, 1937, 1936, 1935, 1934, 1933, 1932, 1931, 1930, 1929, 1928, 1927, 1926, 1925, 1924, 1923, 1921, 1920
126 VISTA PL	2020, 2017, 2014, 2010, 2006, 2005, 2004, 2003, 2001, 2000, 1999, 1996, 1992, 1991, 1990, 1986, 1985, 1981, 1980, 1976, 1975, 1972, 1971, 1970, 1969, 1967, 1966, 1965, 1964, 1963, 1962, 1961, 1960, 1958, 1957, 1956, 1955, 1954, 1952, 1951, 1950, 1949, 1948, 1947, 1946, 1945, 1944, 1942, 1940, 1939, 1938, 1937, 1936, 1935, 1934, 1933, 1932, 1931, 1930, 1929, 1928, 1927, 1926, 1925, 1924, 1923, 1921, 1920
126 VISTA PL	2020, 2017, 2014, 2010, 2006, 2005, 2004, 2003, 2001, 2000, 1999, 1996, 1995, 1992, 1991, 1990, 1986, 1981, 1980, 1976, 1975, 1972, 1971, 1970, 1969, 1967, 1966, 1965, 1964, 1963, 1962, 1961, 1960, 1958, 1957, 1956, 1955, 1954, 1952, 1951, 1950, 1949, 1948, 1947, 1946, 1945, 1944, 1942, 1940, 1939, 1938, 1937, 1936, 1935, 1934, 1933, 1932, 1931, 1930, 1929, 1928, 1927, 1926, 1925, 1924, 1923, 1921, 1920
126 VISTA PL	2020, 2017, 2014, 2010, 2006, 2005, 2004, 2003, 2001, 2000, 1999, 1996, 1995, 1992, 1990, 1986, 1985, 1981, 1980, 1976, 1975, 1972, 1971, 1970, 1969, 1967, 1966, 1965, 1964, 1963, 1962, 1961, 1960, 1958, 1957, 1956, 1955, 1954, 1952, 1951, 1950, 1949, 1948, 1947, 1946, 1945, 1944, 1942, 1940, 1939, 1938, 1937, 1936, 1935, 1934, 1933, 1932, 1931, 1930, 1929, 1928, 1927, 1926, 1925, 1924, 1923, 1921, 1920
126 VISTA PL	2020, 2017, 2014, 2010, 2006, 2005, 2004, 2003, 2001, 2000, 1999, 1996, 1995, 1991, 1990, 1986, 1985, 1981, 1980, 1976, 1975, 1972, 1971, 1970, 1969, 1967, 1966, 1965, 1964, 1963, 1962, 1961, 1960, 1958, 1957, 1956, 1955, 1954, 1952, 1951, 1950, 1949, 1948, 1947, 1946, 1945, 1944, 1942, 1940, 1939, 1938, 1937, 1936, 1935, 1934, 1933, 1932, 1931, 1930, 1929, 1928, 1927, 1926, 1925, 1924, 1923, 1921, 1920
127 1/2 BROOKS AVE	2020, 2017, 2014, 2010, 2006, 2005, 2004, 2003, 2001, 2000, 1999, 1996, 1995, 1992, 1991, 1990, 1986, 1981, 1980, 1976, 1975, 1972, 1971, 1970, 1969, 1967, 1966, 1965, 1964, 1963, 1962, 1961, 1960, 1958, 1957, 1956, 1955, 1954, 1952, 1951, 1950, 1949, 1948, 1947, 1946, 1945, 1944, 1942, 1940, 1939, 1938, 1937, 1936, 1935, 1934, 1933, 1932, 1931, 1930, 1929, 1928, 1927, 1926, 1925, 1924, 1923, 1921, 1920
127 1/2 BROOKS AVE	2020, 2017, 2014, 2010, 2006, 2005, 2004, 2003, 2001, 2000, 1999, 1996, 1995, 1992, 1991, 1990, 1986, 1985, 1981, 1980, 1976, 1975, 1972, 1971, 1969, 1967, 1966, 1965, 1964, 1963, 1962, 1961, 1960, 1958, 1957, 1956, 1955, 1954, 1952, 1951, 1950, 1949, 1948, 1947, 1946, 1945, 1944, 1942, 1940, 1939, 1938, 1937, 1936, 1935, 1934, 1933, 1932, 1931, 1930, 1929, 1928, 1927, 1926, 1925, 1924, 1923, 1921, 1920

FINDINGS

Address Researched	Address Not Identified in Research Source
127 BREEZE AVE	2020, 2017, 2014, 2010, 2006, 2005, 2004, 2003, 2001, 2000, 1999, 1996, 1995, 1992, 1991, 1990, 1986, 1985, 1981, 1980, 1976, 1975, 1972, 1971, 1969, 1967, 1966, 1965, 1964, 1963, 1962, 1961, 1960, 1958, 1957, 1956, 1955, 1954, 1952, 1951, 1950, 1949, 1948, 1947, 1946, 1945, 1944, 1942, 1940, 1939, 1938, 1937, 1936, 1935, 1934, 1933, 1932, 1931, 1930, 1929, 1928, 1927, 1926, 1925, 1924, 1923, 1921, 1920
127 BREEZE AVE	2020, 2017, 2014, 2010, 2006, 2005, 2004, 2003, 2001, 2000, 1999, 1996, 1995, 1992, 1991, 1990, 1986, 1985, 1981, 1980, 1976, 1975, 1972, 1971, 1970, 1969, 1967, 1966, 1964, 1963, 1962, 1961, 1960, 1958, 1957, 1956, 1955, 1954, 1952, 1951, 1950, 1949, 1948, 1947, 1946, 1945, 1944, 1942, 1940, 1939, 1938, 1937, 1936, 1935, 1934, 1933, 1932, 1931, 1930, 1929, 1928, 1927, 1926, 1925, 1924, 1923, 1921, 1920
127 BREEZE AVE	2020, 2017, 2014, 2010, 2006, 2005, 2004, 2003, 2001, 2000, 1999, 1996, 1995, 1992, 1991, 1990, 1986, 1985, 1981, 1976, 1975, 1972, 1971, 1970, 1969, 1967, 1966, 1965, 1964, 1963, 1962, 1961, 1960, 1958, 1957, 1956, 1955, 1954, 1952, 1951, 1950, 1949, 1948, 1947, 1946, 1945, 1944, 1942, 1940, 1939, 1938, 1937, 1936, 1935, 1934, 1933, 1932, 1931, 1930, 1929, 1928, 1927, 1926, 1925, 1924, 1923, 1921, 1920
127 BREEZE AVE	2020, 2017, 2014, 2010, 2006, 2005, 2004, 2003, 2001, 2000, 1999, 1996, 1995, 1992, 1991, 1990, 1986, 1985, 1981, 1980, 1976, 1972, 1971, 1970, 1969, 1967, 1966, 1965, 1964, 1963, 1962, 1961, 1960, 1958, 1957, 1956, 1955, 1954, 1952, 1951, 1950, 1949, 1948, 1947, 1946, 1945, 1944, 1942, 1940, 1939, 1938, 1937, 1936, 1935, 1934, 1933, 1932, 1931, 1930, 1929, 1928, 1927, 1926, 1925, 1924, 1923, 1921, 1920
127 BREEZE AVE	2020, 2017, 2014, 2010, 2006, 2005, 2004, 2003, 2001, 2000, 1999, 1996, 1992, 1991, 1990, 1986, 1985, 1981, 1980, 1976, 1975, 1972, 1971, 1970, 1969, 1967, 1966, 1965, 1964, 1963, 1962, 1961, 1960, 1958, 1957, 1956, 1955, 1954, 1952, 1951, 1950, 1949, 1948, 1947, 1946, 1945, 1944, 1942, 1940, 1939, 1938, 1937, 1936, 1935, 1934, 1933, 1932, 1931, 1930, 1929, 1928, 1927, 1926, 1925, 1924, 1923, 1921, 1920
127 BREEZE AVE	2020, 2017, 2014, 2010, 2006, 2005, 2004, 2003, 2001, 1999, 1996, 1995, 1992, 1991, 1990, 1986, 1985, 1981, 1980, 1976, 1975, 1972, 1971, 1970, 1969, 1967, 1966, 1965, 1964, 1963, 1962, 1961, 1960, 1958, 1957, 1956, 1955, 1954, 1952, 1951, 1950, 1949, 1948, 1947, 1946, 1945, 1944, 1942, 1940, 1939, 1938, 1937, 1936, 1935, 1934, 1933, 1932, 1931, 1930, 1929, 1928, 1927, 1926, 1925, 1924, 1923, 1921, 1920
127 BREEZE AVE	2020, 2017, 2014, 2010, 2006, 2004, 2003, 2001, 2000, 1999, 1996, 1995, 1992, 1991, 1990, 1986, 1985, 1981, 1980, 1976, 1975, 1972, 1971, 1970, 1969, 1967, 1966, 1965, 1964, 1963, 1962, 1961, 1960, 1958, 1957, 1956, 1955, 1954, 1952, 1951, 1950, 1949, 1948, 1947, 1946, 1945, 1944, 1942, 1940, 1939, 1938, 1937, 1936, 1935, 1934, 1933, 1932, 1931, 1930, 1929, 1928, 1927, 1926, 1925, 1924, 1923, 1921, 1920
127 BREEZE AVE	2020, 2017, 2010, 2006, 2005, 2004, 2003, 2001, 2000, 1999, 1996, 1995, 1992, 1991, 1990, 1986, 1985, 1981, 1980, 1976, 1975, 1972, 1971, 1970, 1969, 1967, 1966, 1965, 1964, 1963, 1962, 1961, 1960, 1958, 1957, 1956, 1955, 1954, 1952, 1951, 1950, 1949, 1948, 1947, 1946, 1945, 1944, 1942, 1940, 1939, 1938, 1937, 1936, 1935, 1934, 1933, 1932, 1931, 1930, 1929, 1928, 1927, 1926, 1925, 1924, 1923, 1921, 1920
127 BREEZE AVE	2020, 2017, 2014, 2010, 2005, 2004, 2003, 2001, 2000, 1999, 1996, 1995, 1992, 1991, 1990, 1986, 1985, 1981, 1980, 1976, 1975, 1972, 1971, 1970, 1969, 1967, 1966, 1965, 1964, 1963, 1962, 1961, 1960, 1958, 1957, 1956, 1955, 1954, 1952, 1951, 1950, 1949, 1948, 1947, 1946, 1945, 1944, 1942, 1940, 1939, 1938, 1937, 1936, 1935, 1934, 1933, 1932, 1931, 1930, 1929, 1928, 1927, 1926, 1925, 1924, 1923, 1921, 1920

FINDINGS

Address Researched	Address Not Identified in Research Source
127 BREEZE AVE	2020, 2017, 2014, 2006, 2005, 2004, 2003, 2001, 2000, 1999, 1996, 1995, 1992, 1991, 1990, 1986, 1985, 1981, 1980, 1976, 1975, 1972, 1971, 1970, 1969, 1967, 1966, 1965, 1964, 1963, 1962, 1961, 1960, 1958, 1957, 1956, 1955, 1954, 1952, 1951, 1950, 1949, 1948, 1947, 1946, 1945, 1944, 1942, 1940, 1939, 1938, 1937, 1936, 1935, 1934, 1933, 1932, 1931, 1930, 1929, 1928, 1927, 1926, 1925, 1924, 1923, 1921, 1920
127 BREEZE AVE	2020, 2017, 2014, 2010, 2006, 2005, 2004, 2003, 2001, 2000, 1999, 1996, 1995, 1992, 1991, 1990, 1986, 1985, 1981, 1980, 1976, 1975, 1972, 1971, 1970, 1969, 1967, 1966, 1965, 1964, 1963, 1962, 1961, 1960, 1958, 1957, 1956, 1955, 1954, 1952, 1951, 1950, 1949, 1948, 1947, 1946, 1945, 1944, 1942, 1940, 1939, 1938, 1937, 1936, 1935, 1934, 1932, 1931, 1930, 1929, 1928, 1927, 1926, 1925, 1924, 1923, 1921, 1920
127 BREEZE AVE	2020, 2017, 2014, 2010, 2006, 2005, 2004, 2003, 2001, 2000, 1999, 1996, 1995, 1992, 1991, 1990, 1986, 1985, 1981, 1980, 1976, 1975, 1972, 1971, 1970, 1969, 1967, 1966, 1965, 1964, 1963, 1962, 1961, 1960, 1958, 1957, 1956, 1955, 1954, 1952, 1951, 1950, 1949, 1948, 1947, 1946, 1945, 1944, 1942, 1940, 1939, 1938, 1937, 1936, 1935, 1934, 1933, 1932, 1931, 1930, 1929, 1927, 1926, 1925, 1924, 1923, 1921, 1920
127 BREEZE AVE	2020, 2017, 2014, 2010, 2006, 2005, 2004, 2003, 2001, 2000, 1999, 1996, 1995, 1992, 1991, 1990, 1986, 1985, 1981, 1980, 1976, 1975, 1972, 1971, 1970, 1969, 1967, 1966, 1965, 1964, 1963, 1962, 1961, 1960, 1958, 1957, 1956, 1955, 1954, 1952, 1951, 1950, 1949, 1948, 1947, 1946, 1945, 1944, 1942, 1940, 1939, 1938, 1937, 1935, 1934, 1933, 1932, 1931, 1930, 1929, 1928, 1927, 1926, 1925, 1924, 1923, 1921, 1920
127 BREEZE AVE	2020, 2017, 2014, 2010, 2006, 2005, 2004, 2003, 2001, 2000, 1999, 1996, 1995, 1992, 1991, 1990, 1986, 1985, 1981, 1980, 1976, 1975, 1972, 1971, 1970, 1969, 1967, 1966, 1965, 1964, 1963, 1962, 1961, 1960, 1958, 1957, 1956, 1955, 1952, 1951, 1950, 1949, 1948, 1947, 1946, 1945, 1944, 1942, 1940, 1939, 1938, 1937, 1936, 1935, 1934, 1933, 1932, 1931, 1930, 1929, 1928, 1927, 1926, 1925, 1924, 1923, 1921, 1920
127 BREEZE AVE	2020, 2017, 2014, 2010, 2006, 2005, 2004, 2003, 2001, 2000, 1999, 1996, 1995, 1992, 1991, 1990, 1986, 1985, 1981, 1980, 1976, 1975, 1972, 1971, 1970, 1969, 1967, 1966, 1965, 1964, 1963, 1961, 1960, 1958, 1957, 1956, 1955, 1954, 1952, 1951, 1950, 1949, 1948, 1947, 1946, 1945, 1944, 1942, 1940, 1939, 1938, 1937, 1936, 1935, 1934, 1933, 1932, 1931, 1930, 1929, 1928, 1927, 1926, 1925, 1924, 1923, 1921, 1920
127 BREEZE AVE	2020, 2017, 2014, 2010, 2006, 2005, 2004, 2003, 2001, 2000, 1999, 1996, 1995, 1992, 1991, 1990, 1986, 1985, 1981, 1980, 1976, 1975, 1972, 1971, 1970, 1969, 1967, 1966, 1965, 1964, 1963, 1962, 1961, 1960, 1958, 1957, 1956, 1955, 1954, 1952, 1951, 1950, 1949, 1948, 1947, 1946, 1945, 1944, 1942, 1940, 1939, 1938, 1937, 1936, 1935, 1934, 1933, 1932, 1931, 1930, 1929, 1928, 1927, 1926, 1925, 1924, 1923, 1921, 1920
127 BROOKS AVE	2020, 2017, 2014, 2010, 2006, 2005, 2004, 2003, 2001, 2000, 1999, 1996, 1995, 1992, 1991, 1990, 1986, 1985, 1981, 1980, 1976, 1975, 1972, 1971, 1970, 1969, 1967, 1966, 1965, 1964, 1963, 1961, 1960, 1958, 1957, 1956, 1955, 1954, 1952, 1951, 1950, 1949, 1948, 1947, 1946, 1945, 1944, 1942, 1940, 1939, 1938, 1937, 1936, 1935, 1934, 1933, 1932, 1931, 1930, 1929, 1928, 1927, 1926, 1925, 1924, 1923, 1921, 1920
127 BROOKS AVE	2020, 2017, 2014, 2010, 2006, 2005, 2004, 2003, 2001, 2000, 1999, 1996, 1995, 1992, 1991, 1990, 1986, 1985, 1981, 1980, 1976, 1975, 1972, 1971, 1970, 1969, 1967, 1966, 1965, 1964, 1963, 1962, 1961, 1960, 1958, 1957, 1956, 1955, 1952, 1951, 1950, 1949, 1948, 1947, 1946, 1945, 1944, 1942, 1940, 1939, 1938, 1937, 1936, 1935, 1934, 1933, 1932, 1931, 1930, 1929, 1928, 1927, 1926, 1925, 1924, 1923, 1921, 1920

FINDINGS

Address Researched	Address Not Identified in Research Source
127 BROOKS AVE	2020, 2017, 2014, 2010, 2006, 2005, 2004, 2003, 2001, 2000, 1999, 1996, 1995, 1992, 1991, 1990, 1986, 1985, 1981, 1980, 1976, 1975, 1972, 1971, 1970, 1969, 1967, 1966, 1965, 1964, 1963, 1962, 1961, 1960, 1957, 1956, 1955, 1954, 1952, 1951, 1950, 1949, 1948, 1947, 1946, 1945, 1944, 1942, 1940, 1939, 1938, 1937, 1936, 1935, 1934, 1933, 1932, 1931, 1930, 1929, 1928, 1927, 1926, 1925, 1924, 1923, 1921, 1920
127 BROOKS AVE	2020, 2017, 2014, 2010, 2006, 2005, 2004, 2003, 2001, 2000, 1999, 1996, 1995, 1992, 1991, 1990, 1986, 1985, 1981, 1980, 1976, 1975, 1972, 1971, 1970, 1969, 1967, 1966, 1965, 1964, 1963, 1962, 1961, 1960, 1958, 1957, 1956, 1955, 1954, 1952, 1951, 1950, 1949, 1948, 1947, 1946, 1945, 1944, 1942, 1940, 1939, 1938, 1937, 1936, 1935, 1934, 1933, 1932, 1931, 1930, 1929, 1927, 1926, 1925, 1924, 1923, 1921, 1920
127 BROOKS AVE	2020, 2017, 2014, 2010, 2006, 2005, 2004, 2003, 2001, 2000, 1999, 1996, 1995, 1992, 1991, 1990, 1986, 1985, 1981, 1980, 1976, 1975, 1972, 1971, 1970, 1969, 1967, 1966, 1965, 1964, 1963, 1962, 1961, 1960, 1958, 1957, 1956, 1955, 1954, 1952, 1951, 1950, 1949, 1948, 1947, 1946, 1945, 1944, 1942, 1940, 1939, 1938, 1937, 1936, 1935, 1934, 1932, 1931, 1930, 1929, 1928, 1927, 1926, 1925, 1924, 1923, 1921, 1920
127 BROOKS AVE	2020, 2017, 2014, 2006, 2005, 2004, 2003, 2001, 2000, 1999, 1996, 1995, 1992, 1991, 1990, 1986, 1985, 1981, 1980, 1976, 1975, 1972, 1971, 1970, 1969, 1967, 1966, 1965, 1964, 1963, 1962, 1961, 1960, 1958, 1957, 1956, 1955, 1954, 1952, 1951, 1950, 1949, 1948, 1947, 1946, 1945, 1944, 1942, 1940, 1939, 1938, 1937, 1936, 1935, 1934, 1933, 1932, 1931, 1930, 1929, 1928, 1927, 1926, 1925, 1924, 1923, 1921, 1920
127 BROOKS AVE	2020, 2017, 2010, 2006, 2005, 2004, 2003, 2001, 2000, 1999, 1996, 1995, 1992, 1991, 1990, 1986, 1985, 1981, 1980, 1976, 1975, 1972, 1971, 1970, 1969, 1967, 1966, 1965, 1964, 1963, 1962, 1961, 1960, 1958, 1957, 1956, 1955, 1954, 1952, 1951, 1950, 1949, 1948, 1947, 1946, 1945, 1944, 1942, 1940, 1939, 1938, 1937, 1936, 1935, 1934, 1933, 1932, 1931, 1930, 1929, 1928, 1927, 1926, 1925, 1924, 1923, 1921, 1920
127 BROOKS AVE	2017, 2014, 2010, 2006, 2005, 2004, 2003, 2001, 2000, 1999, 1996, 1995, 1992, 1991, 1990, 1986, 1985, 1981, 1980, 1976, 1975, 1972, 1971, 1970, 1969, 1967, 1966, 1965, 1964, 1963, 1962, 1961, 1960, 1958, 1957, 1956, 1955, 1954, 1952, 1951, 1950, 1949, 1948, 1947, 1946, 1945, 1944, 1942, 1940, 1939, 1938, 1937, 1936, 1935, 1934, 1933, 1932, 1931, 1930, 1929, 1928, 1927, 1926, 1925, 1924, 1923, 1921, 1920
127 BROOKS AVE	2020, 2017, 2014, 2010, 2006, 2004, 2003, 2001, 2000, 1999, 1996, 1995, 1992, 1991, 1990, 1986, 1985, 1981, 1980, 1976, 1975, 1972, 1971, 1970, 1969, 1967, 1966, 1965, 1964, 1963, 1962, 1961, 1960, 1958, 1957, 1956, 1955, 1954, 1952, 1951, 1950, 1949, 1948, 1947, 1946, 1945, 1944, 1942, 1940, 1939, 1938, 1937, 1936, 1935, 1934, 1933, 1932, 1931, 1930, 1929, 1928, 1927, 1926, 1925, 1924, 1923, 1921, 1920
127 BROOKS AVE	2020, 2017, 2014, 2010, 2005, 2004, 2003, 2001, 2000, 1999, 1996, 1995, 1992, 1991, 1990, 1986, 1985, 1981, 1980, 1976, 1975, 1972, 1971, 1970, 1969, 1967, 1966, 1965, 1964, 1963, 1962, 1961, 1960, 1958, 1957, 1956, 1955, 1954, 1952, 1951, 1950, 1949, 1948, 1947, 1946, 1945, 1944, 1942, 1940, 1939, 1938, 1937, 1936, 1935, 1934, 1933, 1932, 1931, 1930, 1929, 1928, 1927, 1926, 1925, 1924, 1923, 1921, 1920
127 BROOKS AVE	2020, 2017, 2014, 2010, 2006, 2005, 2004, 2003, 2001, 1999, 1996, 1995, 1992, 1991, 1990, 1986, 1985, 1981, 1980, 1976, 1975, 1972, 1971, 1970, 1969, 1967, 1966, 1965, 1964, 1963, 1962, 1961, 1960, 1958, 1957, 1956, 1955, 1954, 1952, 1951, 1950, 1949, 1948, 1947, 1946, 1945, 1944, 1942, 1940, 1939, 1938, 1937, 1936, 1935, 1934, 1933, 1932, 1931, 1930, 1929, 1928, 1927, 1926, 1925, 1924, 1923, 1921, 1920

FINDINGS

Address Researched	Address Not Identified in Research Source
127 BROOKS AVE	2020, 2017, 2014, 2010, 2006, 2005, 2004, 2003, 2001, 2000, 1999, 1996, 1992, 1991, 1990, 1986, 1985, 1981, 1980, 1976, 1975, 1972, 1971, 1970, 1969, 1967, 1966, 1965, 1964, 1963, 1962, 1961, 1960, 1958, 1957, 1956, 1955, 1954, 1952, 1951, 1950, 1949, 1948, 1947, 1946, 1945, 1944, 1942, 1940, 1939, 1938, 1937, 1936, 1935, 1934, 1933, 1932, 1931, 1930, 1929, 1928, 1927, 1926, 1925, 1924, 1923, 1921, 1920
127 BROOKS AVE	2020, 2017, 2014, 2010, 2006, 2005, 2004, 2003, 2001, 2000, 1999, 1996, 1995, 1992, 1991, 1990, 1986, 1985, 1981, 1976, 1975, 1972, 1971, 1970, 1969, 1967, 1966, 1965, 1964, 1963, 1962, 1961, 1960, 1958, 1957, 1956, 1955, 1954, 1952, 1951, 1950, 1949, 1948, 1947, 1946, 1945, 1944, 1942, 1940, 1939, 1938, 1937, 1936, 1935, 1934, 1933, 1932, 1931, 1930, 1929, 1928, 1927, 1926, 1925, 1924, 1923, 1921, 1920
127 BROOKS AVE	2020, 2017, 2014, 2010, 2006, 2005, 2004, 2003, 2001, 2000, 1999, 1996, 1995, 1992, 1991, 1990, 1986, 1985, 1981, 1980, 1976, 1975, 1972, 1971, 1969, 1967, 1966, 1965, 1964, 1963, 1962, 1961, 1960, 1958, 1957, 1956, 1955, 1954, 1952, 1951, 1950, 1949, 1948, 1947, 1946, 1945, 1944, 1942, 1940, 1939, 1938, 1937, 1936, 1935, 1934, 1933, 1932, 1931, 1930, 1929, 1928, 1927, 1926, 1925, 1924, 1923, 1921, 1920
127 VISTA PL	2020, 2017, 2014, 2010, 2006, 2005, 2004, 2003, 2001, 2000, 1999, 1996, 1995, 1992, 1991, 1990, 1986, 1985, 1981, 1980, 1976, 1975, 1972, 1971, 1969, 1967, 1966, 1965, 1964, 1963, 1962, 1961, 1960, 1958, 1957, 1956, 1955, 1954, 1952, 1951, 1950, 1949, 1948, 1947, 1946, 1945, 1944, 1942, 1940, 1939, 1938, 1937, 1936, 1935, 1934, 1933, 1932, 1931, 1930, 1929, 1928, 1927, 1926, 1925, 1924, 1923, 1921, 1920
127 VISTA PL	2020, 2017, 2014, 2010, 2006, 2005, 2004, 2003, 2001, 2000, 1999, 1996, 1995, 1992, 1991, 1990, 1986, 1985, 1981, 1976, 1975, 1972, 1971, 1970, 1969, 1967, 1966, 1965, 1964, 1963, 1962, 1961, 1960, 1958, 1957, 1956, 1955, 1954, 1952, 1951, 1950, 1949, 1948, 1947, 1946, 1945, 1944, 1942, 1940, 1939, 1938, 1937, 1936, 1935, 1934, 1933, 1932, 1931, 1930, 1929, 1928, 1927, 1926, 1925, 1924, 1923, 1921, 1920
127 VISTA PL	2020, 2017, 2014, 2010, 2006, 2005, 2004, 2003, 2001, 2000, 1999, 1996, 1995, 1992, 1991, 1990, 1986, 1985, 1981, 1980, 1976, 1972, 1971, 1970, 1969, 1967, 1966, 1965, 1964, 1963, 1962, 1961, 1960, 1958, 1957, 1956, 1955, 1954, 1952, 1951, 1950, 1949, 1948, 1947, 1946, 1945, 1944, 1942, 1940, 1939, 1938, 1937, 1936, 1935, 1934, 1933, 1932, 1931, 1930, 1929, 1928, 1927, 1926, 1925, 1924, 1923, 1921, 1920
127 VISTA PL	2020, 2017, 2014, 2010, 2006, 2005, 2004, 2003, 2001, 1999, 1996, 1995, 1992, 1991, 1990, 1986, 1985, 1981, 1980, 1976, 1975, 1972, 1971, 1970, 1969, 1967, 1966, 1965, 1964, 1963, 1962, 1961, 1960, 1958, 1957, 1956, 1955, 1954, 1952, 1951, 1950, 1949, 1948, 1947, 1946, 1945, 1944, 1942, 1940, 1939, 1938, 1937, 1936, 1935, 1934, 1933, 1932, 1931, 1930, 1929, 1928, 1927, 1926, 1925, 1924, 1923, 1921, 1920
127 VISTA PL	2020, 2017, 2014, 2010, 2006, 2005, 2004, 2003, 2001, 2000, 1999, 1996, 1992, 1991, 1990, 1986, 1985, 1981, 1980, 1976, 1975, 1972, 1971, 1970, 1969, 1967, 1966, 1965, 1964, 1963, 1962, 1961, 1960, 1958, 1957, 1956, 1955, 1954, 1952, 1951, 1950, 1949, 1948, 1947, 1946, 1945, 1944, 1942, 1940, 1939, 1938, 1937, 1936, 1935, 1934, 1933, 1932, 1931, 1930, 1929, 1928, 1927, 1926, 1925, 1924, 1923, 1921, 1920
127 VISTA PL	2020, 2017, 2014, 2010, 2006, 2005, 2004, 2003, 2001, 2000, 1999, 1996, 1995, 1992, 1990, 1986, 1985, 1981, 1980, 1976, 1975, 1972, 1971, 1970, 1969, 1967, 1966, 1965, 1964, 1963, 1962, 1961, 1960, 1958, 1957, 1956, 1955, 1954, 1952, 1951, 1950, 1949, 1948, 1947, 1946, 1945, 1944, 1942, 1940, 1939, 1938, 1937, 1936, 1935, 1934, 1933, 1932, 1931, 1930, 1929, 1928, 1927, 1926, 1925, 1924, 1923, 1921, 1920

FINDINGS

Address Researched	Address Not Identified in Research Source
127 VISTA PL	2020, 2017, 2014, 2010, 2006, 2005, 2004, 2003, 2001, 2000, 1999, 1996, 1995, 1992, 1991, 1990, 1986, 1981, 1980, 1976, 1975, 1972, 1971, 1970, 1969, 1967, 1966, 1965, 1964, 1963, 1962, 1961, 1960, 1958, 1957, 1956, 1955, 1954, 1952, 1951, 1950, 1949, 1948, 1947, 1946, 1945, 1944, 1942, 1940, 1939, 1938, 1937, 1936, 1935, 1934, 1933, 1932, 1931, 1930, 1929, 1928, 1927, 1926, 1925, 1924, 1923, 1921, 1920
127 VISTA PL	2020, 2017, 2014, 2010, 2006, 2005, 2004, 2003, 2001, 2000, 1999, 1996, 1995, 1991, 1990, 1986, 1985, 1981, 1980, 1976, 1975, 1972, 1971, 1970, 1969, 1967, 1966, 1965, 1964, 1963, 1962, 1961, 1960, 1958, 1957, 1956, 1955, 1954, 1952, 1951, 1950, 1949, 1948, 1947, 1946, 1945, 1944, 1942, 1940, 1939, 1938, 1937, 1936, 1935, 1934, 1933, 1932, 1931, 1930, 1929, 1928, 1927, 1926, 1925, 1924, 1923, 1921, 1920
127 VISTA PL	2020, 2017, 2014, 2010, 2006, 2004, 2003, 2001, 2000, 1999, 1996, 1995, 1992, 1991, 1990, 1986, 1985, 1981, 1980, 1976, 1975, 1972, 1971, 1970, 1969, 1967, 1966, 1965, 1964, 1963, 1962, 1961, 1960, 1958, 1957, 1956, 1955, 1954, 1952, 1951, 1950, 1949, 1948, 1947, 1946, 1945, 1944, 1942, 1940, 1939, 1938, 1937, 1936, 1935, 1934, 1933, 1932, 1931, 1930, 1929, 1928, 1927, 1926, 1925, 1924, 1923, 1921, 1920
127 VISTA PL	2020, 2017, 2014, 2010, 2005, 2004, 2003, 2001, 2000, 1999, 1996, 1995, 1992, 1991, 1990, 1986, 1985, 1981, 1980, 1976, 1975, 1972, 1971, 1970, 1969, 1967, 1966, 1965, 1964, 1963, 1962, 1961, 1960, 1958, 1957, 1956, 1955, 1954, 1952, 1951, 1950, 1949, 1948, 1947, 1946, 1945, 1944, 1942, 1940, 1939, 1938, 1937, 1936, 1935, 1934, 1933, 1932, 1931, 1930, 1929, 1928, 1927, 1926, 1925, 1924, 1923, 1921, 1920
127 VISTA PL	2017, 2014, 2010, 2006, 2005, 2004, 2003, 2001, 2000, 1999, 1996, 1995, 1992, 1991, 1990, 1986, 1985, 1981, 1980, 1976, 1975, 1972, 1971, 1970, 1969, 1967, 1966, 1965, 1964, 1963, 1962, 1961, 1960, 1958, 1957, 1956, 1955, 1954, 1952, 1951, 1950, 1949, 1948, 1947, 1946, 1945, 1944, 1942, 1940, 1939, 1938, 1937, 1936, 1935, 1934, 1933, 1932, 1931, 1930, 1929, 1928, 1927, 1926, 1925, 1924, 1923, 1921, 1920
127 VISTA PL	2020, 2017, 2010, 2006, 2005, 2004, 2003, 2001, 2000, 1999, 1996, 1995, 1992, 1991, 1990, 1986, 1985, 1981, 1980, 1976, 1975, 1972, 1971, 1970, 1969, 1967, 1966, 1965, 1964, 1963, 1962, 1961, 1960, 1958, 1957, 1956, 1955, 1954, 1952, 1951, 1950, 1949, 1948, 1947, 1946, 1945, 1944, 1942, 1940, 1939, 1938, 1937, 1936, 1935, 1934, 1933, 1932, 1931, 1930, 1929, 1928, 1927, 1926, 1925, 1924, 1923, 1921, 1920
127 VISTA PL	2020, 2017, 2014, 2006, 2005, 2004, 2003, 2001, 2000, 1999, 1996, 1995, 1992, 1991, 1990, 1986, 1985, 1981, 1980, 1976, 1975, 1972, 1971, 1970, 1969, 1967, 1966, 1965, 1964, 1963, 1962, 1961, 1960, 1958, 1957, 1956, 1955, 1954, 1952, 1951, 1950, 1949, 1948, 1947, 1946, 1945, 1944, 1942, 1940, 1939, 1938, 1937, 1936, 1935, 1934, 1933, 1932, 1931, 1930, 1929, 1928, 1927, 1926, 1925, 1924, 1923, 1921, 1920
127 VISTA PL	2020, 2017, 2014, 2010, 2006, 2005, 2004, 2003, 2001, 2000, 1999, 1996, 1995, 1992, 1991, 1990, 1986, 1985, 1981, 1980, 1976, 1975, 1972, 1971, 1970, 1969, 1967, 1966, 1965, 1964, 1963, 1962, 1961, 1960, 1958, 1957, 1956, 1955, 1954, 1952, 1951, 1950, 1949, 1948, 1947, 1946, 1945, 1944, 1942, 1940, 1939, 1938, 1937, 1935, 1934, 1933, 1932, 1931, 1930, 1929, 1928, 1927, 1926, 1925, 1924, 1923, 1921, 1920
127 VISTA PL	2020, 2017, 2014, 2010, 2006, 2005, 2004, 2003, 2001, 2000, 1999, 1996, 1995, 1992, 1991, 1990, 1986, 1985, 1981, 1980, 1976, 1975, 1972, 1971, 1970, 1969, 1967, 1966, 1965, 1964, 1963, 1962, 1961, 1960, 1958, 1957, 1956, 1955, 1952, 1951, 1950, 1949, 1948, 1947, 1946, 1945, 1944, 1942, 1940, 1939, 1938, 1937, 1936, 1935, 1934, 1933, 1932, 1931, 1930, 1929, 1928, 1927, 1926, 1925, 1924, 1923, 1921, 1920

FINDINGS

Address Researched	Address Not Identified in Research Source
127 VISTA PL	2020, 2017, 2014, 2010, 2006, 2005, 2004, 2003, 2001, 2000, 1999, 1996, 1995, 1992, 1991, 1990, 1986, 1985, 1981, 1980, 1976, 1975, 1972, 1971, 1970, 1969, 1967, 1966, 1965, 1964, 1963, 1962, 1961, 1960, 1957, 1956, 1955, 1954, 1952, 1951, 1950, 1949, 1948, 1947, 1946, 1945, 1944, 1942, 1940, 1939, 1938, 1937, 1936, 1935, 1934, 1933, 1932, 1931, 1930, 1929, 1928, 1927, 1926, 1925, 1924, 1923, 1921, 1920
127 VISTA PL	2020, 2017, 2014, 2010, 2006, 2005, 2004, 2003, 2001, 2000, 1999, 1996, 1995, 1992, 1991, 1990, 1986, 1985, 1981, 1980, 1976, 1975, 1972, 1971, 1970, 1969, 1967, 1966, 1964, 1963, 1962, 1961, 1960, 1958, 1957, 1956, 1955, 1954, 1952, 1951, 1950, 1949, 1948, 1947, 1946, 1945, 1944, 1942, 1940, 1939, 1938, 1937, 1936, 1935, 1934, 1933, 1932, 1931, 1930, 1929, 1928, 1927, 1926, 1925, 1924, 1923, 1921, 1920
127 VISTA PL	2020, 2017, 2014, 2010, 2006, 2005, 2004, 2003, 2001, 2000, 1999, 1996, 1995, 1992, 1991, 1990, 1986, 1985, 1981, 1980, 1976, 1975, 1972, 1971, 1970, 1969, 1967, 1966, 1965, 1964, 1963, 1962, 1961, 1960, 1958, 1957, 1956, 1955, 1954, 1952, 1951, 1950, 1949, 1948, 1947, 1946, 1945, 1944, 1942, 1940, 1939, 1938, 1937, 1936, 1935, 1934, 1933, 1932, 1931, 1930, 1929, 1928, 1927, 1926, 1925, 1923, 1921, 1920
127 VISTA PL	2020, 2017, 2014, 2010, 2006, 2005, 2004, 2003, 2001, 2000, 1999, 1996, 1995, 1992, 1991, 1990, 1986, 1985, 1981, 1980, 1976, 1975, 1972, 1971, 1970, 1969, 1967, 1966, 1965, 1964, 1963, 1962, 1961, 1960, 1958, 1957, 1956, 1955, 1954, 1952, 1951, 1950, 1949, 1948, 1947, 1946, 1945, 1944, 1942, 1940, 1939, 1938, 1937, 1936, 1935, 1934, 1933, 1932, 1931, 1930, 1929, 1927, 1926, 1925, 1924, 1923, 1921, 1920
128 BREEZE AVE	2020, 2017, 2014, 2010, 2006, 2005, 2004, 2003, 2001, 2000, 1999, 1996, 1995, 1992, 1991, 1990, 1986, 1985, 1981, 1980, 1976, 1975, 1972, 1971, 1970, 1969, 1967, 1966, 1965, 1964, 1963, 1962, 1961, 1960, 1958, 1957, 1956, 1955, 1954, 1952, 1951, 1950, 1949, 1948, 1947, 1946, 1945, 1944, 1942, 1940, 1939, 1938, 1937, 1935, 1934, 1933, 1932, 1931, 1930, 1929, 1928, 1927, 1926, 1925, 1924, 1923, 1921, 1920
128 BREEZE AVE	2020, 2017, 2014, 2010, 2006, 2005, 2004, 2003, 2001, 2000, 1999, 1996, 1995, 1992, 1991, 1990, 1986, 1985, 1981, 1980, 1976, 1975, 1972, 1971, 1970, 1969, 1967, 1966, 1965, 1964, 1963, 1962, 1961, 1960, 1958, 1957, 1956, 1955, 1954, 1952, 1951, 1950, 1949, 1948, 1947, 1946, 1945, 1944, 1942, 1940, 1939, 1938, 1937, 1936, 1935, 1934, 1932, 1931, 1930, 1929, 1928, 1927, 1926, 1925, 1924, 1923, 1921, 1920
128 BREEZE AVE	2020, 2017, 2014, 2010, 2006, 2005, 2004, 2003, 2001, 2000, 1999, 1996, 1995, 1992, 1991, 1990, 1986, 1985, 1981, 1980, 1976, 1975, 1972, 1971, 1970, 1969, 1967, 1966, 1965, 1964, 1963, 1962, 1961, 1960, 1958, 1957, 1956, 1955, 1954, 1952, 1951, 1950, 1949, 1948, 1947, 1946, 1945, 1944, 1942, 1940, 1939, 1938, 1937, 1936, 1935, 1934, 1933, 1932, 1931, 1930, 1929, 1927, 1926, 1925, 1924, 1923, 1921, 1920
128 BREEZE AVE	2020, 2017, 2014, 2010, 2005, 2004, 2003, 2001, 2000, 1999, 1996, 1995, 1992, 1991, 1990, 1986, 1985, 1981, 1980, 1976, 1975, 1972, 1971, 1970, 1969, 1967, 1966, 1965, 1964, 1963, 1962, 1961, 1960, 1958, 1957, 1956, 1955, 1954, 1952, 1951, 1950, 1949, 1948, 1947, 1946, 1945, 1944, 1942, 1940, 1939, 1938, 1937, 1936, 1935, 1934, 1933, 1932, 1931, 1930, 1929, 1928, 1927, 1926, 1925, 1924, 1923, 1921, 1920
128 BREEZE AVE	2020, 2017, 2014, 2006, 2005, 2004, 2003, 2001, 2000, 1999, 1996, 1995, 1992, 1991, 1990, 1986, 1985, 1981, 1980, 1976, 1975, 1972, 1971, 1970, 1969, 1967, 1966, 1965, 1964, 1963, 1962, 1961, 1960, 1958, 1957, 1956, 1955, 1954, 1952, 1951, 1950, 1949, 1948, 1947, 1946, 1945, 1944, 1942, 1940, 1939, 1938, 1937, 1936, 1935, 1934, 1933, 1932, 1931, 1930, 1929, 1928, 1927, 1926, 1925, 1924, 1923, 1921, 1920

FINDINGS

Address Researched	Address Not Identified in Research Source
128 BREEZE AVE	2020, 2017, 2010, 2006, 2005, 2004, 2003, 2001, 2000, 1999, 1996, 1995, 1992, 1991, 1990, 1986, 1985, 1981, 1980, 1976, 1975, 1972, 1971, 1970, 1969, 1967, 1966, 1965, 1964, 1963, 1962, 1961, 1960, 1958, 1957, 1956, 1955, 1954, 1952, 1951, 1950, 1949, 1948, 1947, 1946, 1945, 1944, 1942, 1940, 1939, 1938, 1937, 1936, 1935, 1934, 1933, 1932, 1931, 1930, 1929, 1928, 1927, 1926, 1925, 1924, 1923, 1921, 1920
128 BREEZE AVE	2020, 2017, 2014, 2010, 2006, 2005, 2004, 2003, 2001, 1999, 1996, 1995, 1992, 1991, 1990, 1986, 1985, 1981, 1980, 1976, 1975, 1972, 1971, 1970, 1969, 1967, 1966, 1965, 1964, 1963, 1962, 1961, 1960, 1958, 1957, 1956, 1955, 1954, 1952, 1951, 1950, 1949, 1948, 1947, 1946, 1945, 1944, 1942, 1940, 1939, 1938, 1937, 1936, 1935, 1934, 1933, 1932, 1931, 1930, 1929, 1928, 1927, 1926, 1925, 1924, 1923, 1921, 1920
128 BREEZE AVE	2020, 2017, 2014, 2010, 2006, 2005, 2004, 2003, 2001, 2000, 1999, 1996, 1992, 1991, 1990, 1986, 1985, 1981, 1980, 1976, 1975, 1972, 1971, 1970, 1969, 1967, 1966, 1965, 1964, 1963, 1962, 1961, 1960, 1958, 1957, 1956, 1955, 1954, 1952, 1951, 1950, 1949, 1948, 1947, 1946, 1945, 1944, 1942, 1940, 1939, 1938, 1937, 1936, 1935, 1934, 1933, 1932, 1931, 1930, 1929, 1928, 1927, 1926, 1925, 1924, 1923, 1921, 1920
128 BREEZE AVE	2020, 2017, 2014, 2010, 2006, 2005, 2004, 2003, 2001, 2000, 1999, 1996, 1995, 1992, 1991, 1990, 1986, 1985, 1981, 1980, 1976, 1972, 1971, 1970, 1969, 1967, 1966, 1965, 1964, 1963, 1962, 1961, 1960, 1958, 1957, 1956, 1955, 1954, 1952, 1951, 1950, 1949, 1948, 1947, 1946, 1945, 1944, 1942, 1940, 1939, 1938, 1937, 1936, 1935, 1934, 1933, 1932, 1931, 1930, 1929, 1928, 1927, 1926, 1925, 1924, 1923, 1921, 1920
128 BREEZE AVE	2020, 2017, 2014, 2010, 2006, 2005, 2004, 2003, 2001, 2000, 1999, 1996, 1995, 1992, 1991, 1990, 1986, 1985, 1981, 1980, 1976, 1975, 1972, 1971, 1970, 1969, 1967, 1966, 1964, 1963, 1962, 1961, 1960, 1958, 1957, 1956, 1955, 1954, 1952, 1951, 1950, 1949, 1948, 1947, 1946, 1945, 1944, 1942, 1940, 1939, 1938, 1937, 1936, 1935, 1934, 1933, 1932, 1931, 1930, 1929, 1928, 1927, 1926, 1925, 1924, 1923, 1921, 1920
128 PARK AVE	2020, 2017, 2014, 2010, 2006, 2005, 2004, 2003, 2001, 2000, 1999, 1996, 1992, 1991, 1990, 1986, 1985, 1981, 1980, 1976, 1975, 1972, 1971, 1970, 1969, 1967, 1966, 1965, 1964, 1963, 1962, 1961, 1960, 1958, 1957, 1956, 1955, 1954, 1952, 1951, 1950, 1949, 1948, 1947, 1946, 1945, 1944, 1942, 1940, 1939, 1938, 1937, 1936, 1935, 1934, 1933, 1932, 1931, 1930, 1929, 1928, 1927, 1926, 1925, 1924, 1923, 1921, 1920
128 PARK PL	2020, 2017, 2014, 2010, 2006, 2005, 2004, 2003, 2001, 2000, 1999, 1996, 1995, 1992, 1991, 1990, 1986, 1981, 1980, 1976, 1975, 1972, 1971, 1970, 1969, 1967, 1966, 1965, 1964, 1963, 1962, 1961, 1960, 1958, 1957, 1956, 1955, 1954, 1952, 1951, 1950, 1949, 1948, 1947, 1946, 1945, 1944, 1942, 1940, 1939, 1938, 1937, 1936, 1935, 1934, 1933, 1932, 1931, 1930, 1929, 1928, 1927, 1926, 1925, 1924, 1923, 1921, 1920
128 PARK PL	2020, 2017, 2014, 2010, 2006, 2005, 2004, 2003, 2001, 2000, 1999, 1996, 1992, 1991, 1990, 1986, 1985, 1981, 1980, 1976, 1975, 1972, 1971, 1970, 1969, 1967, 1966, 1965, 1964, 1963, 1962, 1961, 1960, 1958, 1957, 1956, 1955, 1954, 1952, 1951, 1950, 1949, 1948, 1947, 1946, 1945, 1944, 1942, 1940, 1939, 1938, 1937, 1936, 1935, 1934, 1933, 1932, 1931, 1930, 1929, 1928, 1927, 1926, 1925, 1924, 1923, 1921, 1920
128 PARK PL	2020, 2017, 2014, 2010, 2006, 2005, 2004, 2003, 2001, 2000, 1999, 1996, 1995, 1992, 1991, 1990, 1986, 1985, 1981, 1980, 1976, 1975, 1972, 1971, 1969, 1967, 1966, 1965, 1964, 1963, 1962, 1961, 1960, 1958, 1957, 1956, 1955, 1954, 1952, 1951, 1950, 1949, 1948, 1947, 1946, 1945, 1944, 1942, 1940, 1939, 1938, 1937, 1936, 1935, 1934, 1933, 1932, 1931, 1930, 1929, 1928, 1927, 1926, 1925, 1924, 1923, 1921, 1920

FINDINGS

Address Researched	Address Not Identified in Research Source
128 PARK PL	2020, 2017, 2014, 2010, 2006, 2005, 2004, 2003, 2001, 2000, 1999, 1996, 1995, 1992, 1991, 1990, 1986, 1985, 1981, 1976, 1975, 1972, 1971, 1970, 1969, 1967, 1966, 1965, 1964, 1963, 1962, 1961, 1960, 1958, 1957, 1956, 1955, 1954, 1952, 1951, 1950, 1949, 1948, 1947, 1946, 1945, 1944, 1942, 1940, 1939, 1938, 1937, 1936, 1935, 1934, 1933, 1932, 1931, 1930, 1929, 1928, 1927, 1926, 1925, 1924, 1923, 1921, 1920
128 PARK PL	2020, 2017, 2014, 2010, 2006, 2004, 2003, 2001, 2000, 1999, 1996, 1995, 1992, 1991, 1990, 1986, 1985, 1981, 1980, 1976, 1975, 1972, 1971, 1970, 1969, 1967, 1966, 1965, 1964, 1963, 1962, 1961, 1960, 1958, 1957, 1956, 1955, 1954, 1952, 1951, 1950, 1949, 1948, 1947, 1946, 1945, 1944, 1942, 1940, 1939, 1938, 1937, 1936, 1935, 1934, 1933, 1932, 1931, 1930, 1929, 1928, 1927, 1926, 1925, 1924, 1923, 1921, 1920
128 PARK PL	2020, 2017, 2014, 2010, 2006, 2005, 2004, 2003, 2001, 1999, 1996, 1995, 1992, 1991, 1990, 1986, 1985, 1981, 1980, 1976, 1975, 1972, 1971, 1970, 1969, 1967, 1966, 1965, 1964, 1963, 1962, 1961, 1960, 1958, 1957, 1956, 1955, 1954, 1952, 1951, 1950, 1949, 1948, 1947, 1946, 1945, 1944, 1942, 1940, 1939, 1938, 1937, 1936, 1935, 1934, 1933, 1932, 1931, 1930, 1929, 1928, 1927, 1926, 1925, 1924, 1923, 1921, 1920
128 PARK PL	2020, 2017, 2014, 2010, 2005, 2004, 2003, 2001, 2000, 1999, 1996, 1995, 1992, 1991, 1990, 1986, 1985, 1981, 1980, 1976, 1975, 1972, 1971, 1970, 1969, 1967, 1966, 1965, 1964, 1963, 1962, 1961, 1960, 1958, 1957, 1956, 1955, 1954, 1952, 1951, 1950, 1949, 1948, 1947, 1946, 1945, 1944, 1942, 1940, 1939, 1938, 1937, 1936, 1935, 1934, 1933, 1932, 1931, 1930, 1929, 1928, 1927, 1926, 1925, 1924, 1923, 1921, 1920
128 PARK PL	2020, 2017, 2010, 2006, 2005, 2004, 2003, 2001, 2000, 1999, 1996, 1995, 1992, 1991, 1990, 1986, 1985, 1981, 1980, 1976, 1975, 1972, 1971, 1970, 1969, 1967, 1966, 1965, 1964, 1963, 1962, 1961, 1960, 1958, 1957, 1956, 1955, 1954, 1952, 1951, 1950, 1949, 1948, 1947, 1946, 1945, 1944, 1942, 1940, 1939, 1938, 1937, 1936, 1935, 1934, 1933, 1932, 1931, 1930, 1929, 1928, 1927, 1926, 1925, 1924, 1923, 1921, 1920
128 PARK PL	2020, 2017, 2014, 2006, 2005, 2004, 2003, 2001, 2000, 1999, 1996, 1995, 1992, 1991, 1990, 1986, 1985, 1981, 1980, 1976, 1975, 1972, 1971, 1970, 1969, 1967, 1966, 1965, 1964, 1963, 1962, 1961, 1960, 1958, 1957, 1956, 1955, 1954, 1952, 1951, 1950, 1949, 1948, 1947, 1946, 1945, 1944, 1942, 1940, 1939, 1938, 1937, 1936, 1935, 1934, 1933, 1932, 1931, 1930, 1929, 1928, 1927, 1926, 1925, 1924, 1923, 1921, 1920
128 PARK PL	2020, 2017, 2014, 2010, 2006, 2005, 2004, 2003, 2001, 2000, 1999, 1996, 1995, 1992, 1991, 1990, 1986, 1985, 1981, 1980, 1976, 1975, 1972, 1971, 1970, 1969, 1967, 1966, 1965, 1964, 1963, 1962, 1961, 1960, 1958, 1957, 1956, 1955, 1954, 1952, 1951, 1950, 1949, 1948, 1947, 1946, 1945, 1944, 1942, 1940, 1939, 1938, 1937, 1936, 1935, 1934, 1933, 1932, 1931, 1930, 1929, 1927, 1926, 1925, 1924, 1923, 1921, 1920
128 PARK PL	2020, 2017, 2014, 2010, 2006, 2005, 2004, 2003, 2001, 2000, 1999, 1996, 1995, 1992, 1991, 1990, 1986, 1985, 1981, 1980, 1976, 1975, 1972, 1971, 1970, 1969, 1967, 1966, 1965, 1964, 1963, 1962, 1961, 1960, 1958, 1957, 1956, 1955, 1954, 1952, 1951, 1950, 1949, 1948, 1947, 1946, 1945, 1944, 1942, 1940, 1939, 1938, 1937, 1936, 1935, 1934, 1932, 1931, 1930, 1929, 1928, 1927, 1926, 1925, 1924, 1923, 1921, 1920
128 PARK PL	2020, 2017, 2014, 2010, 2006, 2005, 2004, 2003, 2001, 2000, 1999, 1996, 1995, 1992, 1991, 1990, 1986, 1985, 1981, 1980, 1976, 1975, 1972, 1971, 1970, 1969, 1967, 1966, 1965, 1964, 1963, 1962, 1961, 1960, 1958, 1957, 1956, 1955, 1952, 1951, 1950, 1949, 1948, 1947, 1946, 1945, 1944, 1942, 1940, 1939, 1938, 1937, 1936, 1935, 1934, 1933, 1932, 1931, 1930, 1929, 1928, 1927, 1926, 1925, 1924, 1923, 1921, 1920

FINDINGS

Address Researched	Address Not Identified in Research Source
128 PARK PL	2020, 2017, 2014, 2010, 2006, 2005, 2004, 2003, 2001, 2000, 1999, 1996, 1995, 1992, 1991, 1990, 1986, 1985, 1981, 1980, 1976, 1975, 1972, 1971, 1970, 1969, 1967, 1966, 1965, 1964, 1963, 1962, 1961, 1960, 1958, 1957, 1956, 1955, 1954, 1952, 1951, 1950, 1949, 1948, 1947, 1946, 1945, 1944, 1942, 1940, 1939, 1938, 1937, 1935, 1934, 1933, 1932, 1931, 1930, 1929, 1928, 1927, 1926, 1925, 1924, 1923, 1921, 1920
128 PARK PL	2020, 2017, 2014, 2010, 2006, 2005, 2004, 2003, 2001, 2000, 1999, 1996, 1995, 1992, 1991, 1990, 1986, 1985, 1981, 1980, 1976, 1975, 1972, 1971, 1970, 1969, 1967, 1966, 1965, 1964, 1963, 1961, 1960, 1958, 1957, 1956, 1955, 1954, 1952, 1951, 1950, 1949, 1948, 1947, 1946, 1945, 1944, 1942, 1940, 1939, 1938, 1937, 1936, 1935, 1934, 1933, 1932, 1931, 1930, 1929, 1928, 1927, 1926, 1925, 1924, 1923, 1921, 1920
128 PARK PL	2020, 2017, 2014, 2010, 2006, 2005, 2004, 2003, 2001, 2000, 1999, 1996, 1995, 1992, 1991, 1990, 1986, 1985, 1981, 1980, 1976, 1975, 1972, 1971, 1970, 1969, 1967, 1966, 1964, 1963, 1962, 1961, 1960, 1958, 1957, 1956, 1955, 1954, 1952, 1951, 1950, 1949, 1948, 1947, 1946, 1945, 1944, 1942, 1940, 1939, 1938, 1937, 1936, 1935, 1934, 1933, 1932, 1931, 1930, 1929, 1928, 1927, 1926, 1925, 1924, 1923, 1921, 1920
128 PARK PL	2020, 2017, 2014, 2010, 2006, 2005, 2004, 2003, 2001, 2000, 1999, 1996, 1995, 1992, 1991, 1990, 1986, 1985, 1981, 1980, 1976, 1975, 1972, 1971, 1970, 1969, 1967, 1966, 1965, 1964, 1963, 1962, 1961, 1960, 1957, 1956, 1955, 1954, 1952, 1951, 1950, 1949, 1948, 1947, 1946, 1945, 1944, 1942, 1940, 1939, 1938, 1937, 1936, 1935, 1934, 1933, 1932, 1931, 1930, 1929, 1928, 1927, 1926, 1925, 1924, 1923, 1921, 1920
128 PARK PL	2020, 2017, 2014, 2010, 2006, 2005, 2004, 2003, 2001, 2000, 1999, 1996, 1995, 1992, 1991, 1990, 1986, 1985, 1981, 1980, 1976, 1975, 1972, 1971, 1970, 1969, 1967, 1966, 1965, 1964, 1963, 1962, 1961, 1960, 1958, 1957, 1956, 1955, 1954, 1952, 1951, 1950, 1949, 1948, 1947, 1946, 1945, 1944, 1942, 1940, 1939, 1938, 1937, 1936, 1935, 1934, 1933, 1932, 1931, 1930, 1929, 1928, 1927, 1926, 1925, 1924, 1923, 1921
128 VISTA PL	2020, 2017, 2014, 2010, 2006, 2005, 2004, 2003, 2001, 2000, 1999, 1996, 1995, 1992, 1991, 1990, 1986, 1985, 1981, 1980, 1976, 1975, 1972, 1971, 1970, 1969, 1967, 1966, 1965, 1964, 1963, 1962, 1961, 1960, 1958, 1957, 1956, 1955, 1954, 1952, 1951, 1950, 1949, 1948, 1947, 1946, 1945, 1944, 1942, 1940, 1939, 1938, 1937, 1936, 1935, 1934, 1933, 1932, 1931, 1930, 1929, 1928, 1927, 1926, 1925, 1923, 1921, 1920
128 VISTA PL	2020, 2017, 2014, 2010, 2006, 2005, 2004, 2003, 2001, 2000, 1999, 1996, 1995, 1992, 1991, 1990, 1986, 1985, 1981, 1980, 1976, 1975, 1972, 1971, 1970, 1969, 1967, 1966, 1965, 1964, 1963, 1962, 1961, 1960, 1958, 1957, 1956, 1955, 1954, 1952, 1951, 1950, 1949, 1948, 1947, 1946, 1945, 1944, 1942, 1940, 1939, 1938, 1937, 1936, 1935, 1934, 1933, 1932, 1931, 1930, 1929, 1927, 1926, 1925, 1924, 1923, 1921, 1920
128 VISTA PL	2020, 2017, 2014, 2010, 2006, 2005, 2004, 2003, 2001, 2000, 1999, 1996, 1995, 1992, 1991, 1990, 1986, 1985, 1981, 1980, 1976, 1975, 1972, 1971, 1970, 1969, 1967, 1966, 1965, 1964, 1963, 1961, 1960, 1958, 1957, 1956, 1955, 1954, 1952, 1951, 1950, 1949, 1948, 1947, 1946, 1945, 1944, 1942, 1940, 1939, 1938, 1937, 1936, 1935, 1934, 1933, 1932, 1931, 1930, 1929, 1928, 1927, 1926, 1925, 1924, 1923, 1921, 1920
128 VISTA PL	2020, 2017, 2014, 2010, 2006, 2005, 2004, 2003, 2001, 2000, 1999, 1996, 1995, 1992, 1991, 1990, 1986, 1985, 1981, 1980, 1976, 1975, 1972, 1971, 1970, 1969, 1967, 1966, 1965, 1964, 1963, 1962, 1961, 1960, 1958, 1957, 1956, 1955, 1954, 1952, 1951, 1950, 1949, 1948, 1947, 1946, 1945, 1944, 1942, 1940, 1939, 1938, 1937, 1935, 1934, 1933, 1932, 1931, 1930, 1929, 1928, 1927, 1926, 1925, 1924, 1923, 1921, 1920

FINDINGS

Address Researched	Address Not Identified in Research Source
129 BREEZE AVE	2020, 2017, 2014, 2010, 2006, 2005, 2004, 2003, 2001, 2000, 1999, 1996, 1995, 1992, 1991, 1990, 1986, 1985, 1981, 1980, 1976, 1975, 1972, 1971, 1970, 1969, 1967, 1966, 1965, 1964, 1963, 1962, 1961, 1960, 1958, 1957, 1956, 1955, 1954, 1952, 1951, 1950, 1949, 1948, 1947, 1946, 1945, 1944, 1942, 1940, 1939, 1938, 1937, 1935, 1934, 1933, 1932, 1931, 1930, 1929, 1928, 1927, 1926, 1925, 1924, 1923, 1921, 1920
129 BREEZE AVE	2020, 2017, 2014, 2010, 2006, 2005, 2004, 2003, 2001, 2000, 1999, 1996, 1995, 1992, 1991, 1990, 1986, 1985, 1981, 1980, 1976, 1975, 1972, 1971, 1970, 1969, 1967, 1966, 1965, 1964, 1963, 1961, 1960, 1958, 1957, 1956, 1955, 1954, 1952, 1951, 1950, 1949, 1948, 1947, 1946, 1945, 1944, 1942, 1940, 1939, 1938, 1937, 1936, 1935, 1934, 1933, 1932, 1931, 1930, 1929, 1928, 1927, 1926, 1925, 1924, 1923, 1921, 1920
129 BREEZE AVE	2020, 2017, 2014, 2010, 2006, 2005, 2004, 2003, 2001, 2000, 1999, 1996, 1995, 1992, 1991, 1990, 1986, 1985, 1981, 1980, 1976, 1975, 1972, 1971, 1970, 1969, 1967, 1966, 1965, 1964, 1963, 1962, 1961, 1960, 1958, 1957, 1956, 1955, 1952, 1951, 1950, 1949, 1948, 1947, 1946, 1945, 1944, 1942, 1940, 1939, 1938, 1937, 1936, 1935, 1934, 1933, 1932, 1931, 1930, 1929, 1928, 1927, 1926, 1925, 1924, 1923, 1921, 1920
129 BREEZE AVE	2020, 2017, 2014, 2006, 2005, 2004, 2003, 2001, 2000, 1999, 1996, 1995, 1992, 1991, 1990, 1986, 1985, 1981, 1980, 1976, 1975, 1972, 1971, 1970, 1969, 1967, 1966, 1965, 1964, 1963, 1962, 1961, 1960, 1958, 1957, 1956, 1955, 1954, 1952, 1951, 1950, 1949, 1948, 1947, 1946, 1945, 1944, 1942, 1940, 1939, 1938, 1937, 1936, 1935, 1934, 1933, 1932, 1931, 1930, 1929, 1928, 1927, 1926, 1925, 1924, 1923, 1921, 1920
129 BREEZE AVE	2020, 2017, 2010, 2006, 2005, 2004, 2003, 2001, 2000, 1999, 1996, 1995, 1992, 1991, 1990, 1986, 1985, 1981, 1980, 1976, 1975, 1972, 1971, 1970, 1969, 1967, 1966, 1965, 1964, 1963, 1962, 1961, 1960, 1958, 1957, 1956, 1955, 1954, 1952, 1951, 1950, 1949, 1948, 1947, 1946, 1945, 1944, 1942, 1940, 1939, 1938, 1937, 1936, 1935, 1934, 1933, 1932, 1931, 1930, 1929, 1928, 1927, 1926, 1925, 1924, 1923, 1921, 1920
129 BREEZE AVE	2017, 2014, 2010, 2006, 2005, 2004, 2003, 2001, 2000, 1999, 1996, 1995, 1992, 1991, 1990, 1986, 1985, 1981, 1980, 1976, 1975, 1972, 1971, 1970, 1969, 1967, 1966, 1965, 1964, 1963, 1962, 1961, 1960, 1958, 1957, 1956, 1955, 1954, 1952, 1951, 1950, 1949, 1948, 1947, 1946, 1945, 1944, 1942, 1940, 1939, 1938, 1937, 1936, 1935, 1934, 1933, 1932, 1931, 1930, 1929, 1928, 1927, 1926, 1925, 1924, 1923, 1921, 1920
129 BREEZE AVE	2020, 2017, 2014, 2010, 2006, 2004, 2003, 2001, 2000, 1999, 1996, 1995, 1992, 1991, 1990, 1986, 1985, 1981, 1980, 1976, 1975, 1972, 1971, 1970, 1969, 1967, 1966, 1965, 1964, 1963, 1962, 1961, 1960, 1958, 1957, 1956, 1955, 1954, 1952, 1951, 1950, 1949, 1948, 1947, 1946, 1945, 1944, 1942, 1940, 1939, 1938, 1937, 1936, 1935, 1934, 1933, 1932, 1931, 1930, 1929, 1928, 1927, 1926, 1925, 1924, 1923, 1921, 1920
129 BREEZE AVE	2020, 2017, 2014, 2010, 2006, 2005, 2004, 2003, 2001, 1999, 1996, 1995, 1992, 1991, 1990, 1986, 1985, 1981, 1980, 1976, 1975, 1972, 1971, 1970, 1969, 1967, 1966, 1965, 1964, 1963, 1962, 1961, 1960, 1958, 1957, 1956, 1955, 1954, 1952, 1951, 1950, 1949, 1948, 1947, 1946, 1945, 1944, 1942, 1940, 1939, 1938, 1937, 1936, 1935, 1934, 1933, 1932, 1931, 1930, 1929, 1928, 1927, 1926, 1925, 1924, 1923, 1921, 1920
129 BREEZE AVE	2020, 2017, 2014, 2010, 2006, 2005, 2004, 2003, 2001, 2000, 1999, 1996, 1995, 1992, 1991, 1990, 1986, 1985, 1981, 1976, 1975, 1972, 1971, 1970, 1969, 1967, 1966, 1965, 1964, 1963, 1962, 1961, 1960, 1958, 1957, 1956, 1955, 1954, 1952, 1951, 1950, 1949, 1948, 1947, 1946, 1945, 1944, 1942, 1940, 1939, 1938, 1937, 1936, 1935, 1934, 1933, 1932, 1931, 1930, 1929, 1928, 1927, 1926, 1925, 1924, 1923, 1921, 1920

FINDINGS

Address Researched	Address Not Identified in Research Source
129 BREEZE AVE	2020, 2017, 2014, 2010, 2006, 2005, 2004, 2003, 2001, 2000, 1999, 1996, 1995, 1992, 1991, 1990, 1986, 1985, 1981, 1980, 1976, 1972, 1971, 1970, 1969, 1967, 1966, 1965, 1964, 1963, 1962, 1961, 1960, 1958, 1957, 1956, 1955, 1954, 1952, 1951, 1950, 1949, 1948, 1947, 1946, 1945, 1944, 1942, 1940, 1939, 1938, 1937, 1936, 1935, 1934, 1933, 1932, 1931, 1930, 1929, 1928, 1927, 1926, 1925, 1924, 1923, 1921, 1920
129 BREEZE AVE	2020, 2017, 2014, 2010, 2006, 2005, 2004, 2003, 2001, 2000, 1999, 1996, 1995, 1992, 1991, 1990, 1986, 1985, 1981, 1980, 1976, 1975, 1972, 1971, 1970, 1969, 1967, 1966, 1964, 1963, 1962, 1961, 1960, 1958, 1957, 1956, 1955, 1954, 1952, 1951, 1950, 1949, 1948, 1947, 1946, 1945, 1944, 1942, 1940, 1939, 1938, 1937, 1936, 1935, 1934, 1933, 1932, 1931, 1930, 1929, 1928, 1927, 1926, 1925, 1924, 1923, 1921, 1920
129 BREEZE AVE	2020, 2017, 2014, 2010, 2006, 2005, 2004, 2003, 2001, 2000, 1999, 1996, 1995, 1992, 1991, 1990, 1986, 1985, 1981, 1980, 1976, 1975, 1972, 1971, 1969, 1967, 1966, 1965, 1964, 1963, 1962, 1961, 1960, 1958, 1957, 1956, 1955, 1954, 1952, 1951, 1950, 1949, 1948, 1947, 1946, 1945, 1944, 1942, 1940, 1939, 1938, 1937, 1936, 1935, 1934, 1933, 1932, 1931, 1930, 1929, 1928, 1927, 1926, 1925, 1924, 1923, 1921, 1920
129 BREEZE AVE	2020, 2017, 2014, 2010, 2006, 2005, 2004, 2003, 2001, 2000, 1999, 1996, 1992, 1991, 1990, 1986, 1985, 1981, 1980, 1976, 1975, 1972, 1971, 1970, 1969, 1967, 1966, 1965, 1964, 1963, 1962, 1961, 1960, 1958, 1957, 1956, 1955, 1954, 1952, 1951, 1950, 1949, 1948, 1947, 1946, 1945, 1944, 1942, 1940, 1939, 1938, 1937, 1936, 1935, 1934, 1933, 1932, 1931, 1930, 1929, 1928, 1927, 1926, 1925, 1924, 1923, 1921, 1920
129 BREEZE AVE	2020, 2017, 2014, 2010, 2006, 2005, 2004, 2003, 2001, 2000, 1999, 1996, 1995, 1992, 1991, 1990, 1986, 1981, 1980, 1976, 1975, 1972, 1971, 1970, 1969, 1967, 1966, 1965, 1964, 1963, 1962, 1961, 1960, 1958, 1957, 1956, 1955, 1954, 1952, 1951, 1950, 1949, 1948, 1947, 1946, 1945, 1944, 1942, 1940, 1939, 1938, 1937, 1936, 1935, 1934, 1933, 1932, 1931, 1930, 1929, 1928, 1927, 1926, 1925, 1924, 1923, 1921, 1920
129 BREEZE AVE	2020, 2017, 2014, 2010, 2006, 2005, 2004, 2003, 2001, 2000, 1999, 1996, 1995, 1992, 1990, 1986, 1985, 1981, 1980, 1976, 1975, 1972, 1971, 1970, 1969, 1967, 1966, 1965, 1964, 1963, 1962, 1961, 1960, 1958, 1957, 1956, 1955, 1954, 1952, 1951, 1950, 1949, 1948, 1947, 1946, 1945, 1944, 1942, 1940, 1939, 1938, 1937, 1936, 1935, 1934, 1933, 1932, 1931, 1930, 1929, 1928, 1927, 1926, 1925, 1924, 1923, 1921, 1920
129 BROOKS AVE	2020, 2017, 2014, 2010, 2006, 2005, 2004, 2003, 2001, 2000, 1999, 1996, 1992, 1991, 1990, 1986, 1985, 1981, 1980, 1976, 1975, 1972, 1971, 1970, 1969, 1967, 1966, 1965, 1964, 1963, 1962, 1961, 1960, 1958, 1957, 1956, 1955, 1954, 1952, 1951, 1950, 1949, 1948, 1947, 1946, 1945, 1944, 1942, 1940, 1939, 1938, 1937, 1936, 1935, 1934, 1933, 1932, 1931, 1930, 1929, 1928, 1927, 1926, 1925, 1924, 1923, 1921, 1920
129 BROOKS AVE	2020, 2017, 2014, 2010, 2006, 2005, 2004, 2003, 2001, 2000, 1999, 1996, 1995, 1991, 1990, 1986, 1985, 1981, 1980, 1976, 1975, 1972, 1971, 1970, 1969, 1967, 1966, 1965, 1964, 1963, 1962, 1961, 1960, 1958, 1957, 1956, 1955, 1954, 1952, 1951, 1950, 1949, 1948, 1947, 1946, 1945, 1944, 1942, 1940, 1939, 1938, 1937, 1936, 1935, 1934, 1933, 1932, 1931, 1930, 1929, 1928, 1927, 1926, 1925, 1924, 1923, 1921, 1920
129 BROOKS AVE	2020, 2017, 2014, 2010, 2006, 2005, 2004, 2003, 2001, 2000, 1999, 1996, 1995, 1992, 1991, 1990, 1986, 1985, 1981, 1980, 1976, 1975, 1972, 1971, 1969, 1967, 1966, 1965, 1964, 1963, 1962, 1961, 1960, 1958, 1957, 1956, 1955, 1954, 1952, 1951, 1950, 1949, 1948, 1947, 1946, 1945, 1944, 1942, 1940, 1939, 1938, 1937, 1936, 1935, 1934, 1933, 1932, 1931, 1930, 1929, 1928, 1927, 1926, 1925, 1924, 1923, 1921, 1920

FINDINGS

Address Researched	Address Not Identified in Research Source
129 BROOKS AVE	2020, 2017, 2014, 2010, 2006, 2005, 2004, 2003, 2001, 2000, 1999, 1996, 1995, 1992, 1991, 1990, 1986, 1985, 1981, 1980, 1976, 1975, 1972, 1971, 1970, 1969, 1967, 1966, 1964, 1963, 1962, 1961, 1960, 1958, 1957, 1956, 1955, 1954, 1952, 1951, 1950, 1949, 1948, 1947, 1946, 1945, 1944, 1942, 1940, 1939, 1938, 1937, 1936, 1935, 1934, 1933, 1932, 1931, 1930, 1929, 1928, 1927, 1926, 1925, 1924, 1923, 1921, 1920
129 BROOKS AVE	2020, 2017, 2014, 2010, 2006, 2005, 2004, 2003, 2001, 2000, 1999, 1996, 1995, 1992, 1991, 1990, 1986, 1985, 1981, 1980, 1976, 1972, 1971, 1970, 1969, 1967, 1966, 1965, 1964, 1963, 1962, 1961, 1960, 1958, 1957, 1956, 1955, 1954, 1952, 1951, 1950, 1949, 1948, 1947, 1946, 1945, 1944, 1942, 1940, 1939, 1938, 1937, 1936, 1935, 1934, 1933, 1932, 1931, 1930, 1929, 1928, 1927, 1926, 1925, 1924, 1923, 1921, 1920
129 BROOKS AVE	2020, 2017, 2014, 2010, 2006, 2005, 2004, 2003, 2001, 1999, 1996, 1995, 1992, 1991, 1990, 1986, 1985, 1981, 1980, 1976, 1975, 1972, 1971, 1970, 1969, 1967, 1966, 1965, 1964, 1963, 1962, 1961, 1960, 1958, 1957, 1956, 1955, 1954, 1952, 1951, 1950, 1949, 1948, 1947, 1946, 1945, 1944, 1942, 1940, 1939, 1938, 1937, 1936, 1935, 1934, 1933, 1932, 1931, 1930, 1929, 1928, 1927, 1926, 1925, 1924, 1923, 1921, 1920
129 BROOKS AVE	2020, 2017, 2014, 2010, 2006, 2004, 2003, 2001, 2000, 1999, 1996, 1995, 1992, 1991, 1990, 1986, 1985, 1981, 1980, 1976, 1975, 1972, 1971, 1970, 1969, 1967, 1966, 1965, 1964, 1963, 1962, 1961, 1960, 1958, 1957, 1956, 1955, 1954, 1952, 1951, 1950, 1949, 1948, 1947, 1946, 1945, 1944, 1942, 1940, 1939, 1938, 1937, 1936, 1935, 1934, 1933, 1932, 1931, 1930, 1929, 1928, 1927, 1926, 1925, 1924, 1923, 1921, 1920
129 BROOKS AVE	2020, 2017, 2014, 2010, 2005, 2004, 2003, 2001, 2000, 1999, 1996, 1995, 1992, 1991, 1990, 1986, 1985, 1981, 1980, 1976, 1975, 1972, 1971, 1970, 1969, 1967, 1966, 1965, 1964, 1963, 1962, 1961, 1960, 1958, 1957, 1956, 1955, 1954, 1952, 1951, 1950, 1949, 1948, 1947, 1946, 1945, 1944, 1942, 1940, 1939, 1938, 1937, 1936, 1935, 1934, 1933, 1932, 1931, 1930, 1929, 1928, 1927, 1926, 1925, 1924, 1923, 1921, 1920
129 BROOKS AVE	2017, 2014, 2010, 2006, 2005, 2004, 2003, 2001, 2000, 1999, 1996, 1995, 1992, 1991, 1990, 1986, 1985, 1981, 1980, 1976, 1975, 1972, 1971, 1970, 1969, 1967, 1966, 1965, 1964, 1963, 1962, 1961, 1960, 1958, 1957, 1956, 1955, 1954, 1952, 1951, 1950, 1949, 1948, 1947, 1946, 1945, 1944, 1942, 1940, 1939, 1938, 1937, 1936, 1935, 1934, 1933, 1932, 1931, 1930, 1929, 1928, 1927, 1926, 1925, 1924, 1923, 1921, 1920
129 BROOKS AVE	2020, 2017, 2010, 2006, 2005, 2004, 2003, 2001, 2000, 1999, 1996, 1995, 1992, 1991, 1990, 1986, 1985, 1981, 1980, 1976, 1975, 1972, 1971, 1970, 1969, 1967, 1966, 1965, 1964, 1963, 1962, 1961, 1960, 1958, 1957, 1956, 1955, 1954, 1952, 1951, 1950, 1949, 1948, 1947, 1946, 1945, 1944, 1942, 1940, 1939, 1938, 1937, 1936, 1935, 1934, 1933, 1932, 1931, 1930, 1929, 1928, 1927, 1926, 1925, 1924, 1923, 1921, 1920
129 BROOKS AVE	2020, 2017, 2014, 2006, 2005, 2004, 2003, 2001, 2000, 1999, 1996, 1995, 1992, 1991, 1990, 1986, 1985, 1981, 1980, 1976, 1975, 1972, 1971, 1970, 1969, 1967, 1966, 1965, 1964, 1963, 1962, 1961, 1960, 1958, 1957, 1956, 1955, 1954, 1952, 1951, 1950, 1949, 1948, 1947, 1946, 1945, 1944, 1942, 1940, 1939, 1938, 1937, 1936, 1935, 1934, 1933, 1932, 1931, 1930, 1929, 1928, 1927, 1926, 1925, 1924, 1923, 1921, 1920
129 BROOKS AVE	2020, 2017, 2014, 2010, 2006, 2005, 2004, 2003, 2001, 2000, 1999, 1996, 1995, 1992, 1991, 1990, 1986, 1985, 1981, 1980, 1976, 1975, 1972, 1971, 1970, 1969, 1967, 1966, 1965, 1964, 1963, 1962, 1961, 1960, 1957, 1956, 1955, 1954, 1952, 1951, 1950, 1949, 1948, 1947, 1946, 1945, 1944, 1942, 1940, 1939, 1938, 1937, 1936, 1935, 1934, 1933, 1932, 1931, 1930, 1929, 1928, 1927, 1926, 1925, 1924, 1923, 1921, 1920

FINDINGS

Address Researched	Address Not Identified in Research Source
129 BROOKS AVE	2020, 2017, 2014, 2010, 2006, 2005, 2004, 2003, 2001, 2000, 1999, 1996, 1995, 1992, 1991, 1990, 1986, 1985, 1981, 1980, 1976, 1975, 1972, 1971, 1970, 1969, 1967, 1966, 1965, 1964, 1963, 1961, 1960, 1958, 1957, 1956, 1955, 1954, 1952, 1951, 1950, 1949, 1948, 1947, 1946, 1945, 1944, 1942, 1940, 1939, 1938, 1937, 1936, 1935, 1934, 1933, 1932, 1931, 1930, 1929, 1928, 1927, 1926, 1925, 1924, 1923, 1921, 1920
129 BROOKS AVE	2020, 2017, 2014, 2010, 2006, 2005, 2004, 2003, 2001, 2000, 1999, 1996, 1995, 1992, 1991, 1990, 1986, 1985, 1981, 1980, 1976, 1975, 1972, 1971, 1970, 1969, 1967, 1966, 1965, 1964, 1963, 1962, 1961, 1960, 1958, 1957, 1956, 1955, 1954, 1952, 1951, 1950, 1949, 1948, 1947, 1946, 1945, 1944, 1942, 1940, 1939, 1938, 1937, 1936, 1935, 1934, 1932, 1931, 1930, 1929, 1928, 1927, 1926, 1925, 1924, 1923, 1921, 1920
129 BROOKS AVE	2020, 2017, 2014, 2010, 2006, 2005, 2004, 2003, 2001, 2000, 1999, 1996, 1995, 1992, 1991, 1990, 1986, 1985, 1981, 1980, 1976, 1975, 1972, 1971, 1970, 1969, 1967, 1966, 1965, 1964, 1963, 1962, 1961, 1960, 1958, 1957, 1956, 1955, 1954, 1952, 1951, 1950, 1949, 1948, 1947, 1946, 1945, 1944, 1942, 1940, 1939, 1938, 1937, 1936, 1935, 1934, 1933, 1932, 1931, 1930, 1929, 1927, 1926, 1925, 1924, 1923, 1921, 1920
129 VISTA PL	2020, 2017, 2014, 2010, 2006, 2005, 2004, 2003, 2001, 2000, 1999, 1996, 1995, 1992, 1991, 1990, 1986, 1985, 1981, 1980, 1976, 1975, 1972, 1971, 1970, 1969, 1967, 1966, 1965, 1964, 1963, 1962, 1961, 1960, 1958, 1957, 1956, 1955, 1954, 1952, 1951, 1950, 1949, 1948, 1947, 1946, 1945, 1944, 1942, 1940, 1939, 1938, 1937, 1935, 1934, 1933, 1932, 1931, 1930, 1929, 1928, 1927, 1926, 1925, 1924, 1923, 1921, 1920
129 VISTA PL	2020, 2017, 2014, 2010, 2006, 2005, 2004, 2003, 2001, 2000, 1999, 1996, 1995, 1992, 1991, 1990, 1986, 1985, 1981, 1980, 1976, 1975, 1972, 1971, 1970, 1969, 1967, 1966, 1965, 1964, 1963, 1962, 1961, 1960, 1958, 1957, 1956, 1955, 1952, 1951, 1950, 1949, 1948, 1947, 1946, 1945, 1944, 1942, 1940, 1939, 1938, 1937, 1936, 1935, 1934, 1933, 1932, 1931, 1930, 1929, 1928, 1927, 1926, 1925, 1924, 1923, 1921, 1920
129 VISTA PL	2020, 2017, 2014, 2010, 2006, 2005, 2004, 2003, 2001, 2000, 1999, 1996, 1995, 1992, 1991, 1990, 1986, 1985, 1981, 1980, 1976, 1975, 1972, 1971, 1970, 1969, 1967, 1966, 1965, 1964, 1963, 1962, 1961, 1960, 1958, 1957, 1956, 1955, 1954, 1952, 1951, 1950, 1949, 1948, 1947, 1946, 1945, 1944, 1942, 1940, 1939, 1938, 1937, 1936, 1935, 1934, 1933, 1932, 1931, 1930, 1929, 1927, 1926, 1925, 1924, 1923, 1921, 1920
129 VISTA PL	2020, 2017, 2014, 2010, 2006, 2005, 2004, 2003, 2001, 2000, 1999, 1996, 1995, 1992, 1991, 1990, 1986, 1985, 1981, 1980, 1976, 1975, 1972, 1971, 1970, 1969, 1967, 1966, 1965, 1964, 1963, 1962, 1961, 1960, 1958, 1957, 1956, 1955, 1954, 1952, 1951, 1950, 1949, 1948, 1947, 1946, 1945, 1944, 1942, 1940, 1939, 1938, 1937, 1936, 1935, 1934, 1933, 1932, 1931, 1930, 1929, 1928, 1927, 1926, 1925, 1923, 1921, 1920
129 VISTA PL	2020, 2017, 2014, 2010, 2006, 2005, 2004, 2003, 2001, 2000, 1999, 1996, 1995, 1992, 1991, 1990, 1986, 1985, 1981, 1980, 1976, 1975, 1972, 1971, 1970, 1969, 1967, 1966, 1965, 1964, 1963, 1962, 1961, 1960, 1958, 1957, 1956, 1955, 1954, 1952, 1951, 1950, 1949, 1948, 1947, 1946, 1945, 1944, 1942, 1940, 1939, 1938, 1937, 1936, 1935, 1934, 1933, 1932, 1931, 1930, 1929, 1928, 1927, 1926, 1925, 1924, 1923, 1921
129 VISTA PL	2020, 2017, 2014, 2010, 2006, 2005, 2004, 2003, 2001, 2000, 1999, 1996, 1995, 1992, 1991, 1990, 1986, 1985, 1981, 1976, 1975, 1972, 1971, 1970, 1969, 1967, 1966, 1965, 1964, 1963, 1962, 1961, 1960, 1958, 1957, 1956, 1955, 1954, 1952, 1951, 1950, 1949, 1948, 1947, 1946, 1945, 1944, 1942, 1940, 1939, 1938, 1937, 1936, 1935, 1934, 1933, 1932, 1931, 1930, 1929, 1928, 1927, 1926, 1925, 1924, 1923, 1921, 1920

FINDINGS

Address Researched	Address Not Identified in Research Source
129 VISTA PL	2020, 2017, 2014, 2010, 2006, 2005, 2004, 2003, 2001, 1999, 1996, 1995, 1992, 1991, 1990, 1986, 1985, 1981, 1980, 1976, 1975, 1972, 1971, 1970, 1969, 1967, 1966, 1965, 1964, 1963, 1962, 1961, 1960, 1958, 1957, 1956, 1955, 1954, 1952, 1951, 1950, 1949, 1948, 1947, 1946, 1945, 1944, 1942, 1940, 1939, 1938, 1937, 1936, 1935, 1934, 1933, 1932, 1931, 1930, 1929, 1928, 1927, 1926, 1925, 1924, 1923, 1921, 1920
130 BREEZE AVE	2020, 2017, 2014, 2010, 2006, 2005, 2004, 2003, 2001, 2000, 1999, 1996, 1992, 1991, 1990, 1986, 1985, 1981, 1980, 1976, 1975, 1972, 1971, 1970, 1969, 1967, 1966, 1965, 1964, 1963, 1962, 1961, 1960, 1958, 1957, 1956, 1955, 1954, 1952, 1951, 1950, 1949, 1948, 1947, 1946, 1945, 1944, 1942, 1940, 1939, 1938, 1937, 1936, 1935, 1934, 1933, 1932, 1931, 1930, 1929, 1928, 1927, 1926, 1925, 1924, 1923, 1921, 1920
130 BREEZE AVE	2020, 2017, 2014, 2010, 2006, 2005, 2004, 2003, 2001, 2000, 1999, 1996, 1995, 1992, 1990, 1986, 1985, 1981, 1980, 1976, 1975, 1972, 1971, 1970, 1969, 1967, 1966, 1965, 1964, 1963, 1962, 1961, 1960, 1958, 1957, 1956, 1955, 1954, 1952, 1951, 1950, 1949, 1948, 1947, 1946, 1945, 1944, 1942, 1940, 1939, 1938, 1937, 1936, 1935, 1934, 1933, 1932, 1931, 1930, 1929, 1928, 1927, 1926, 1925, 1924, 1923, 1921, 1920
130 BREEZE AVE	2020, 2017, 2014, 2010, 2006, 2005, 2004, 2003, 2001, 2000, 1999, 1996, 1995, 1992, 1991, 1990, 1986, 1981, 1980, 1976, 1975, 1972, 1971, 1970, 1969, 1967, 1966, 1965, 1964, 1963, 1962, 1961, 1960, 1958, 1957, 1956, 1955, 1954, 1952, 1951, 1950, 1949, 1948, 1947, 1946, 1945, 1944, 1942, 1940, 1939, 1938, 1937, 1936, 1935, 1934, 1933, 1932, 1931, 1930, 1929, 1928, 1927, 1926, 1925, 1924, 1923, 1921, 1920
130 BREEZE AVE	2020, 2017, 2014, 2010, 2006, 2005, 2004, 2003, 2001, 2000, 1999, 1996, 1995, 1992, 1991, 1990, 1986, 1985, 1981, 1980, 1976, 1975, 1972, 1971, 1970, 1969, 1967, 1966, 1965, 1964, 1963, 1962, 1961, 1960, 1958, 1957, 1956, 1955, 1954, 1952, 1951, 1950, 1949, 1948, 1947, 1946, 1945, 1944, 1942, 1940, 1939, 1938, 1937, 1936, 1935, 1934, 1933, 1932, 1931, 1930, 1929, 1928, 1927, 1926, 1925, 1924, 1923, 1921, 1920
130 BREEZE AVE	2020, 2017, 2014, 2010, 2006, 2005, 2004, 2003, 2001, 2000, 1999, 1996, 1995, 1992, 1991, 1990, 1986, 1985, 1981, 1980, 1976, 1972, 1971, 1970, 1969, 1967, 1966, 1965, 1964, 1963, 1962, 1961, 1960, 1958, 1957, 1956, 1955, 1954, 1952, 1951, 1950, 1949, 1948, 1947, 1946, 1945, 1944, 1942, 1940, 1939, 1938, 1937, 1936, 1935, 1934, 1933, 1932, 1931, 1930, 1929, 1928, 1927, 1926, 1925, 1924, 1923, 1921, 1920
130 BREEZE AVE	2020, 2017, 2014, 2010, 2006, 2005, 2004, 2003, 2001, 2000, 1999, 1996, 1995, 1992, 1991, 1990, 1986, 1985, 1981, 1980, 1976, 1975, 1972, 1971, 1969, 1967, 1966, 1965, 1964, 1963, 1962, 1961, 1960, 1958, 1957, 1956, 1955, 1954, 1952, 1951, 1950, 1949, 1948, 1947, 1946, 1945, 1944, 1942, 1940, 1939, 1938, 1937, 1936, 1935, 1934, 1933, 1932, 1931, 1930, 1929, 1928, 1927, 1926, 1925, 1924, 1923, 1921, 1920
130 BREEZE AVE	2020, 2017, 2014, 2010, 2006, 2005, 2004, 2003, 2001, 2000, 1999, 1996, 1995, 1992, 1991, 1990, 1986, 1985, 1981, 1980, 1976, 1975, 1972, 1971, 1970, 1969, 1967, 1966, 1965, 1964, 1963, 1962, 1961, 1960, 1958, 1957, 1956, 1955, 1954, 1952, 1951, 1950, 1949, 1948, 1947, 1946, 1945, 1944, 1942, 1940, 1939, 1938, 1937, 1936, 1935, 1934, 1933, 1932, 1931, 1930, 1929, 1928, 1927, 1926, 1925, 1924, 1923, 1921, 1920
320 BROOKS AVE	2020, 2017, 2014, 2010, 2006, 2005, 2004, 2003, 2001, 2000, 1999, 1996, 1995, 1992, 1991, 1990, 1986, 1985, 1981, 1980, 1976, 1975, 1972, 1971, 1970, 1969, 1967, 1966, 1965, 1964, 1963, 1962, 1961, 1960, 1958, 1957, 1956, 1955, 1954, 1952, 1951, 1950, 1949, 1948, 1947, 1946, 1945, 1944, 1942, 1940, 1939, 1938, 1937, 1936, 1935, 1934, 1933, 1932, 1931, 1930, 1929, 1927, 1926, 1925, 1924, 1923, 1921, 1920

FINDINGS

Address Researched	Address Not Identified in Research Source
320 INDIANA AVE	2017, 2014, 2010, 2006, 2005, 2004, 2003, 2001, 2000, 1999, 1996, 1995, 1992, 1991, 1990, 1986, 1985, 1981, 1980, 1976, 1975, 1972, 1971, 1970, 1969, 1967, 1966, 1965, 1964, 1963, 1962, 1961, 1960, 1958, 1957, 1956, 1955, 1954, 1952, 1951, 1950, 1949, 1948, 1947, 1946, 1945, 1944, 1942, 1940, 1939, 1938, 1937, 1936, 1935, 1934, 1933, 1932, 1931, 1930, 1929, 1928, 1927, 1926, 1925, 1924, 1923, 1921, 1920
320 INDIANA AVE	2020, 2017, 2010, 2006, 2005, 2004, 2003, 2001, 2000, 1999, 1996, 1995, 1992, 1991, 1990, 1986, 1985, 1981, 1980, 1976, 1975, 1972, 1971, 1970, 1969, 1967, 1966, 1965, 1964, 1963, 1962, 1961, 1960, 1958, 1957, 1956, 1955, 1954, 1952, 1951, 1950, 1949, 1948, 1947, 1946, 1945, 1944, 1942, 1940, 1939, 1938, 1937, 1936, 1935, 1934, 1933, 1932, 1931, 1930, 1929, 1928, 1927, 1926, 1925, 1924, 1923, 1921, 1920
320 INDIANA AVE	2020, 2017, 2014, 2006, 2005, 2004, 2003, 2001, 2000, 1999, 1996, 1995, 1992, 1991, 1990, 1986, 1985, 1981, 1980, 1976, 1975, 1972, 1971, 1970, 1969, 1967, 1966, 1965, 1964, 1963, 1962, 1961, 1960, 1958, 1957, 1956, 1955, 1954, 1952, 1951, 1950, 1949, 1948, 1947, 1946, 1945, 1944, 1942, 1940, 1939, 1938, 1937, 1936, 1935, 1934, 1933, 1932, 1931, 1930, 1929, 1928, 1927, 1926, 1925, 1924, 1923, 1921, 1920
320 INDIANA AVE	2020, 2017, 2014, 2010, 2006, 2004, 2003, 2001, 2000, 1999, 1996, 1995, 1992, 1991, 1990, 1986, 1985, 1981, 1980, 1976, 1975, 1972, 1971, 1970, 1969, 1967, 1966, 1965, 1964, 1963, 1962, 1961, 1960, 1958, 1957, 1956, 1955, 1954, 1952, 1951, 1950, 1949, 1948, 1947, 1946, 1945, 1944, 1942, 1940, 1939, 1938, 1937, 1936, 1935, 1934, 1933, 1932, 1931, 1930, 1929, 1928, 1927, 1926, 1925, 1924, 1923, 1921, 1920
320 INDIANA AVE	2020, 2017, 2014, 2010, 2005, 2004, 2003, 2001, 2000, 1999, 1996, 1995, 1992, 1991, 1990, 1986, 1985, 1981, 1980, 1976, 1975, 1972, 1971, 1970, 1969, 1967, 1966, 1965, 1964, 1963, 1962, 1961, 1960, 1958, 1957, 1956, 1955, 1954, 1952, 1951, 1950, 1949, 1948, 1947, 1946, 1945, 1944, 1942, 1940, 1939, 1938, 1937, 1936, 1935, 1934, 1933, 1932, 1931, 1930, 1929, 1928, 1927, 1926, 1925, 1924, 1923, 1921, 1920
320 INDIANA AVE	2020, 2017, 2014, 2010, 2006, 2005, 2004, 2003, 2001, 1999, 1996, 1995, 1992, 1991, 1990, 1986, 1985, 1981, 1980, 1976, 1975, 1972, 1971, 1970, 1969, 1967, 1966, 1965, 1964, 1963, 1962, 1961, 1960, 1958, 1957, 1956, 1955, 1954, 1952, 1951, 1950, 1949, 1948, 1947, 1946, 1945, 1944, 1942, 1940, 1939, 1938, 1937, 1936, 1935, 1934, 1933, 1932, 1931, 1930, 1929, 1928, 1927, 1926, 1925, 1924, 1923, 1921, 1920
320 VERNON AVE	2020, 2017, 2014, 2010, 2006, 2005, 2004, 2003, 2001, 1999, 1996, 1995, 1992, 1991, 1990, 1986, 1985, 1981, 1980, 1976, 1975, 1972, 1971, 1970, 1969, 1967, 1966, 1965, 1964, 1963, 1962, 1961, 1960, 1958, 1957, 1956, 1955, 1954, 1952, 1951, 1950, 1949, 1948, 1947, 1946, 1945, 1944, 1942, 1940, 1939, 1938, 1937, 1936, 1935, 1934, 1933, 1932, 1931, 1930, 1929, 1928, 1927, 1926, 1925, 1924, 1923, 1921, 1920
320 VERNON AVE	2020, 2017, 2014, 2010, 2006, 2004, 2003, 2001, 2000, 1999, 1996, 1995, 1992, 1991, 1990, 1986, 1985, 1981, 1980, 1976, 1975, 1972, 1971, 1970, 1969, 1967, 1966, 1965, 1964, 1963, 1962, 1961, 1960, 1958, 1957, 1956, 1955, 1954, 1952, 1951, 1950, 1949, 1948, 1947, 1946, 1945, 1944, 1942, 1940, 1939, 1938, 1937, 1936, 1935, 1934, 1933, 1932, 1931, 1930, 1929, 1928, 1927, 1926, 1925, 1924, 1923, 1921, 1920
320 VERNON AVE	2020, 2017, 2014, 2010, 2005, 2004, 2003, 2001, 2000, 1999, 1996, 1995, 1992, 1991, 1990, 1986, 1985, 1981, 1980, 1976, 1975, 1972, 1971, 1970, 1969, 1967, 1966, 1965, 1964, 1963, 1962, 1961, 1960, 1958, 1957, 1956, 1955, 1954, 1952, 1951, 1950, 1949, 1948, 1947, 1946, 1945, 1944, 1942, 1940, 1939, 1938, 1937, 1936, 1935, 1934, 1933, 1932, 1931, 1930, 1929, 1928, 1927, 1926, 1925, 1924, 1923, 1921, 1920

FINDINGS

Address Researched	Address Not Identified in Research Source
320 VERNON AVE	2020, 2017, 2010, 2006, 2005, 2004, 2003, 2001, 2000, 1999, 1996, 1995, 1992, 1991, 1990, 1986, 1985, 1981, 1980, 1976, 1975, 1972, 1971, 1970, 1969, 1967, 1966, 1965, 1964, 1963, 1962, 1961, 1960, 1958, 1957, 1956, 1955, 1954, 1952, 1951, 1950, 1949, 1948, 1947, 1946, 1945, 1944, 1942, 1940, 1939, 1938, 1937, 1936, 1935, 1934, 1933, 1932, 1931, 1930, 1929, 1928, 1927, 1926, 1925, 1924, 1923, 1921, 1920
320 VERNON AVE	2020, 2017, 2014, 2010, 2006, 2005, 2004, 2003, 2001, 2000, 1999, 1996, 1995, 1992, 1991, 1990, 1986, 1981, 1980, 1976, 1975, 1972, 1971, 1970, 1969, 1967, 1966, 1965, 1964, 1963, 1962, 1961, 1960, 1958, 1957, 1956, 1955, 1954, 1952, 1951, 1950, 1949, 1948, 1947, 1946, 1945, 1944, 1942, 1940, 1939, 1938, 1937, 1936, 1935, 1934, 1933, 1932, 1931, 1930, 1929, 1928, 1927, 1926, 1925, 1924, 1923, 1921, 1920
320 VERNON AVE	2020, 2017, 2014, 2010, 2006, 2005, 2004, 2003, 2001, 2000, 1999, 1996, 1995, 1991, 1990, 1986, 1985, 1981, 1980, 1976, 1975, 1972, 1971, 1970, 1969, 1967, 1966, 1965, 1964, 1963, 1962, 1961, 1960, 1958, 1957, 1956, 1955, 1954, 1952, 1951, 1950, 1949, 1948, 1947, 1946, 1945, 1944, 1942, 1940, 1939, 1938, 1937, 1936, 1935, 1934, 1933, 1932, 1931, 1930, 1929, 1928, 1927, 1926, 1925, 1924, 1923, 1921, 1920
320 VERNON AVE	2020, 2017, 2014, 2010, 2006, 2005, 2004, 2003, 2001, 2000, 1999, 1996, 1992, 1991, 1990, 1986, 1985, 1981, 1980, 1976, 1975, 1972, 1971, 1970, 1969, 1967, 1966, 1965, 1964, 1963, 1962, 1961, 1960, 1958, 1957, 1956, 1955, 1954, 1952, 1951, 1950, 1949, 1948, 1947, 1946, 1945, 1944, 1942, 1940, 1939, 1938, 1937, 1936, 1935, 1934, 1933, 1932, 1931, 1930, 1929, 1928, 1927, 1926, 1925, 1924, 1923, 1921, 1920
320 VERNON AVE	2020, 2017, 2014, 2010, 2006, 2005, 2004, 2003, 2001, 2000, 1999, 1996, 1995, 1992, 1991, 1990, 1986, 1985, 1981, 1976, 1975, 1972, 1971, 1970, 1969, 1967, 1966, 1965, 1964, 1963, 1962, 1961, 1960, 1958, 1957, 1956, 1955, 1954, 1952, 1951, 1950, 1949, 1948, 1947, 1946, 1945, 1944, 1942, 1940, 1939, 1938, 1937, 1936, 1935, 1934, 1933, 1932, 1931, 1930, 1929, 1928, 1927, 1926, 1925, 1924, 1923, 1921, 1920
320 VERNON AVE	2020, 2017, 2014, 2010, 2006, 2005, 2004, 2003, 2001, 2000, 1999, 1996, 1995, 1992, 1991, 1990, 1986, 1985, 1981, 1980, 1976, 1975, 1972, 1971, 1970, 1969, 1967, 1966, 1965, 1964, 1963, 1962, 1961, 1960, 1957, 1956, 1955, 1954, 1952, 1951, 1950, 1949, 1948, 1947, 1946, 1945, 1944, 1942, 1940, 1939, 1938, 1937, 1936, 1935, 1934, 1933, 1932, 1931, 1930, 1929, 1928, 1927, 1926, 1925, 1924, 1923, 1921, 1920
321 1/2 BROOKS AVE	2020, 2017, 2014, 2010, 2006, 2005, 2004, 2003, 2001, 2000, 1999, 1996, 1995, 1992, 1991, 1990, 1986, 1985, 1981, 1980, 1976, 1975, 1972, 1971, 1969, 1967, 1966, 1965, 1964, 1963, 1962, 1961, 1960, 1958, 1957, 1956, 1955, 1954, 1952, 1951, 1950, 1949, 1948, 1947, 1946, 1945, 1944, 1942, 1940, 1939, 1938, 1937, 1936, 1935, 1934, 1933, 1932, 1931, 1930, 1929, 1928, 1927, 1926, 1925, 1924, 1923, 1921, 1920
321 1/2 BROOKS AVE	2020, 2017, 2014, 2010, 2006, 2005, 2004, 2003, 2001, 2000, 1999, 1996, 1995, 1992, 1990, 1986, 1985, 1981, 1980, 1976, 1975, 1972, 1971, 1970, 1969, 1967, 1966, 1965, 1964, 1963, 1962, 1961, 1960, 1958, 1957, 1956, 1955, 1954, 1952, 1951, 1950, 1949, 1948, 1947, 1946, 1945, 1944, 1942, 1940, 1939, 1938, 1937, 1936, 1935, 1934, 1933, 1932, 1931, 1930, 1929, 1928, 1927, 1926, 1925, 1924, 1923, 1921, 1920
321 1/2 INDIANA AVE	2020, 2017, 2014, 2010, 2006, 2005, 2004, 2003, 2001, 2000, 1999, 1996, 1995, 1992, 1991, 1990, 1986, 1985, 1981, 1980, 1976, 1975, 1972, 1971, 1970, 1969, 1967, 1966, 1965, 1964, 1963, 1962, 1961, 1960, 1958, 1957, 1956, 1955, 1954, 1952, 1951, 1950, 1949, 1948, 1947, 1946, 1945, 1944, 1942, 1940, 1939, 1938, 1937, 1935, 1934, 1933, 1932, 1931, 1930, 1929, 1928, 1927, 1926, 1925, 1924, 1923, 1921, 1920

FINDINGS

Address Researched	Address Not Identified in Research Source
321 BROADWAY ST	2020, 2017, 2014, 2010, 2006, 2005, 2004, 2003, 2001, 2000, 1999, 1996, 1995, 1992, 1991, 1990, 1986, 1985, 1981, 1980, 1976, 1975, 1972, 1971, 1970, 1969, 1967, 1966, 1965, 1964, 1963, 1962, 1961, 1960, 1958, 1957, 1956, 1955, 1954, 1952, 1951, 1950, 1949, 1948, 1947, 1946, 1945, 1944, 1942, 1940, 1939, 1938, 1937, 1936, 1935, 1934, 1932, 1931, 1930, 1929, 1928, 1927, 1926, 1925, 1924, 1923, 1921, 1920
321 BROADWAY ST	2020, 2017, 2014, 2010, 2006, 2005, 2004, 2003, 2001, 2000, 1999, 1996, 1995, 1992, 1991, 1990, 1986, 1985, 1981, 1980, 1976, 1975, 1972, 1971, 1970, 1969, 1967, 1966, 1965, 1964, 1963, 1962, 1961, 1960, 1958, 1957, 1956, 1955, 1954, 1952, 1951, 1950, 1949, 1947, 1946, 1945, 1944, 1942, 1940, 1939, 1938, 1937, 1936, 1935, 1934, 1933, 1932, 1931, 1930, 1929, 1928, 1927, 1926, 1925, 1924, 1923, 1921, 1920
321 BROADWAY ST	2020, 2017, 2014, 2010, 2006, 2005, 2004, 2003, 2001, 2000, 1999, 1996, 1995, 1992, 1991, 1990, 1986, 1985, 1981, 1980, 1976, 1975, 1972, 1971, 1970, 1969, 1967, 1966, 1965, 1964, 1963, 1962, 1961, 1960, 1958, 1957, 1956, 1955, 1954, 1952, 1951, 1950, 1949, 1948, 1947, 1946, 1945, 1944, 1942, 1940, 1939, 1938, 1937, 1936, 1935, 1934, 1933, 1932, 1931, 1930, 1929, 1928, 1927, 1926, 1925, 1924, 1923, 1921, 1920
321 BROADWAY ST	2020, 2017, 2014, 2010, 2006, 2005, 2004, 2003, 2001, 2000, 1999, 1996, 1995, 1992, 1991, 1990, 1986, 1985, 1981, 1980, 1976, 1975, 1972, 1971, 1970, 1969, 1967, 1966, 1965, 1964, 1963, 1962, 1961, 1960, 1958, 1957, 1956, 1955, 1954, 1952, 1951, 1950, 1949, 1948, 1947, 1946, 1945, 1944, 1942, 1940, 1939, 1938, 1937, 1936, 1935, 1934, 1933, 1932, 1931, 1930, 1929, 1927, 1926, 1925, 1924, 1923, 1921, 1920
321 BROOKS AVE	2020, 2017, 2014, 2010, 2006, 2005, 2004, 2003, 2001, 2000, 1999, 1996, 1995, 1992, 1991, 1990, 1986, 1985, 1981, 1980, 1976, 1975, 1972, 1971, 1970, 1969, 1967, 1966, 1965, 1964, 1963, 1962, 1961, 1960, 1958, 1957, 1956, 1955, 1954, 1952, 1951, 1950, 1949, 1948, 1947, 1946, 1945, 1944, 1942, 1940, 1939, 1938, 1937, 1936, 1935, 1934, 1933, 1932, 1931, 1930, 1929, 1928, 1927, 1926, 1925, 1924, 1923, 1921, 1920
321 BROOKS AVE	2020, 2017, 2014, 2010, 2006, 2005, 2004, 2003, 2001, 2000, 1999, 1996, 1995, 1992, 1991, 1990, 1986, 1985, 1981, 1980, 1976, 1975, 1972, 1971, 1970, 1969, 1967, 1966, 1965, 1964, 1963, 1962, 1961, 1960, 1958, 1957, 1956, 1955, 1954, 1952, 1951, 1950, 1949, 1948, 1947, 1946, 1945, 1944, 1942, 1940, 1939, 1938, 1937, 1936, 1935, 1934, 1933, 1932, 1931, 1930, 1929, 1928, 1927, 1926, 1925, 1924, 1923, 1921, 1920
321 BROOKS AVE	2020, 2017, 2014, 2010, 2006, 2005, 2004, 2003, 2001, 2000, 1999, 1996, 1995, 1992, 1991, 1990, 1986, 1985, 1981, 1980, 1976, 1975, 1972, 1971, 1970, 1969, 1967, 1966, 1965, 1964, 1963, 1962, 1961, 1960, 1958, 1957, 1956, 1955, 1952, 1951, 1950, 1949, 1948, 1947, 1946, 1945, 1944, 1942, 1940, 1939, 1938, 1937, 1936, 1935, 1934, 1933, 1932, 1931, 1930, 1929, 1928, 1927, 1926, 1925, 1924, 1923, 1921, 1920
321 BROOKS AVE	2020, 2017, 2014, 2010, 2006, 2005, 2004, 2003, 2001, 2000, 1999, 1996, 1995, 1992, 1991, 1990, 1986, 1985, 1981, 1980, 1976, 1975, 1972, 1971, 1970, 1969, 1967, 1966, 1965, 1964, 1963, 1961, 1960, 1958, 1957, 1956, 1955, 1954, 1952, 1951, 1950, 1949, 1948, 1947, 1946, 1945, 1944, 1942, 1940, 1939, 1938, 1937, 1936, 1935, 1934, 1933, 1932, 1931, 1930, 1929, 1928, 1927, 1926, 1925, 1924, 1923, 1921, 1920

FINDINGS

Address Researched	Address Not Identified in Research Source
321 BROOKS AVE	2020, 2017, 2014, 2010, 2006, 2005, 2004, 2003, 2001, 2000, 1999, 1996, 1995, 1992, 1990, 1986, 1985, 1981, 1980, 1976, 1975, 1972, 1971, 1970, 1969, 1967, 1966, 1965, 1964, 1963, 1962, 1961, 1960, 1958, 1957, 1956, 1955, 1954, 1952, 1951, 1950, 1949, 1948, 1947, 1946, 1945, 1944, 1942, 1940, 1939, 1938, 1937, 1936, 1935, 1934, 1933, 1932, 1931, 1930, 1929, 1928, 1927, 1926, 1925, 1924, 1923, 1921, 1920
321 BROOKS AVE	2020, 2017, 2014, 2010, 2006, 2005, 2004, 2003, 2001, 2000, 1999, 1996, 1992, 1991, 1990, 1986, 1985, 1981, 1980, 1976, 1975, 1972, 1971, 1970, 1969, 1967, 1966, 1965, 1964, 1963, 1962, 1961, 1960, 1958, 1957, 1956, 1955, 1954, 1952, 1951, 1950, 1949, 1948, 1947, 1946, 1945, 1944, 1942, 1940, 1939, 1938, 1937, 1936, 1935, 1934, 1933, 1932, 1931, 1930, 1929, 1928, 1927, 1926, 1925, 1924, 1923, 1921, 1920
321 BROOKS AVE	2020, 2017, 2014, 2010, 2006, 2005, 2004, 2003, 2001, 2000, 1999, 1996, 1995, 1992, 1991, 1990, 1986, 1985, 1981, 1980, 1976, 1975, 1972, 1971, 1969, 1967, 1966, 1965, 1964, 1963, 1962, 1961, 1960, 1958, 1957, 1956, 1955, 1954, 1952, 1951, 1950, 1949, 1948, 1947, 1946, 1945, 1944, 1942, 1940, 1939, 1938, 1937, 1936, 1935, 1934, 1933, 1932, 1931, 1930, 1929, 1928, 1927, 1926, 1925, 1924, 1923, 1921, 1920
321 BROOKS AVE	2020, 2017, 2014, 2010, 2006, 2005, 2004, 2003, 2001, 2000, 1999, 1996, 1995, 1992, 1991, 1990, 1986, 1985, 1981, 1980, 1976, 1975, 1972, 1971, 1970, 1969, 1967, 1966, 1964, 1963, 1962, 1961, 1960, 1958, 1957, 1956, 1955, 1954, 1952, 1951, 1950, 1949, 1948, 1947, 1946, 1945, 1944, 1942, 1940, 1939, 1938, 1937, 1936, 1935, 1934, 1933, 1932, 1931, 1930, 1929, 1928, 1927, 1926, 1925, 1924, 1923, 1921, 1920
321 BROOKS AVE	2020, 2017, 2014, 2010, 2006, 2005, 2004, 2003, 2001, 2000, 1999, 1996, 1995, 1992, 1991, 1990, 1986, 1985, 1981, 1980, 1976, 1972, 1971, 1970, 1969, 1967, 1966, 1965, 1964, 1963, 1962, 1961, 1960, 1958, 1957, 1956, 1955, 1954, 1952, 1951, 1950, 1949, 1948, 1947, 1946, 1945, 1944, 1942, 1940, 1939, 1938, 1937, 1936, 1935, 1934, 1933, 1932, 1931, 1930, 1929, 1928, 1927, 1926, 1925, 1924, 1923, 1921, 1920
321 BROOKS AVE	2020, 2017, 2014, 2006, 2005, 2004, 2003, 2001, 2000, 1999, 1996, 1995, 1992, 1991, 1990, 1986, 1985, 1981, 1980, 1976, 1975, 1972, 1971, 1970, 1969, 1967, 1966, 1965, 1964, 1963, 1962, 1961, 1960, 1958, 1957, 1956, 1955, 1954, 1952, 1951, 1950, 1949, 1948, 1947, 1946, 1945, 1944, 1942, 1940, 1939, 1938, 1937, 1936, 1935, 1934, 1933, 1932, 1931, 1930, 1929, 1928, 1927, 1926, 1925, 1924, 1923, 1921, 1920
321 BROOKS AVE	2020, 2017, 2010, 2006, 2005, 2004, 2003, 2001, 2000, 1999, 1996, 1995, 1992, 1991, 1990, 1986, 1985, 1981, 1980, 1976, 1975, 1972, 1971, 1970, 1969, 1967, 1966, 1965, 1964, 1963, 1962, 1961, 1960, 1958, 1957, 1956, 1955, 1954, 1952, 1951, 1950, 1949, 1948, 1947, 1946, 1945, 1944, 1942, 1940, 1939, 1938, 1937, 1936, 1935, 1934, 1933, 1932, 1931, 1930, 1929, 1928, 1927, 1926, 1925, 1924, 1923, 1921, 1920
321 BROOKS AVE	2017, 2014, 2010, 2006, 2005, 2004, 2003, 2001, 2000, 1999, 1996, 1995, 1992, 1991, 1990, 1986, 1985, 1981, 1980, 1976, 1975, 1972, 1971, 1970, 1969, 1967, 1966, 1965, 1964, 1963, 1962, 1961, 1960, 1958, 1957, 1956, 1955, 1954, 1952, 1951, 1950, 1949, 1948, 1947, 1946, 1945, 1944, 1942, 1940, 1939, 1938, 1937, 1936, 1935, 1934, 1933, 1932, 1931, 1930, 1929, 1928, 1927, 1926, 1925, 1924, 1923, 1921, 1920
321 BROOKS AVE	2020, 2017, 2014, 2010, 2005, 2004, 2003, 2001, 2000, 1999, 1996, 1995, 1992, 1991, 1990, 1986, 1985, 1981, 1980, 1976, 1975, 1972, 1971, 1970, 1969, 1967, 1966, 1965, 1964, 1963, 1962, 1961, 1960, 1958, 1957, 1956, 1955, 1954, 1952, 1951, 1950, 1949, 1948, 1947, 1946, 1945, 1944, 1942, 1940, 1939, 1938, 1937, 1936, 1935, 1934, 1933, 1932, 1931, 1930, 1929, 1928, 1927, 1926, 1925, 1924, 1923, 1921, 1920

FINDINGS

Address Researched	Address Not Identified in Research Source
321 BROOKS AVE	2020, 2017, 2014, 2010, 2006, 2004, 2003, 2001, 2000, 1999, 1996, 1995, 1992, 1991, 1990, 1986, 1985, 1981, 1980, 1976, 1975, 1972, 1971, 1970, 1969, 1967, 1966, 1965, 1964, 1963, 1962, 1961, 1960, 1958, 1957, 1956, 1955, 1954, 1952, 1951, 1950, 1949, 1948, 1947, 1946, 1945, 1944, 1942, 1940, 1939, 1938, 1937, 1936, 1935, 1934, 1933, 1932, 1931, 1930, 1929, 1928, 1927, 1926, 1925, 1924, 1923, 1921, 1920
321 BROOKS AVE	2020, 2017, 2014, 2010, 2006, 2005, 2004, 2003, 2001, 1999, 1996, 1995, 1992, 1991, 1990, 1986, 1985, 1981, 1980, 1976, 1975, 1972, 1971, 1970, 1969, 1967, 1966, 1965, 1964, 1963, 1962, 1961, 1960, 1958, 1957, 1956, 1955, 1954, 1952, 1951, 1950, 1949, 1948, 1947, 1946, 1945, 1944, 1942, 1940, 1939, 1938, 1937, 1936, 1935, 1934, 1933, 1932, 1931, 1930, 1929, 1928, 1927, 1926, 1925, 1924, 1923, 1921, 1920
321 INDIANA AVE	2020, 2017, 2014, 2010, 2006, 2005, 2004, 2003, 2001, 1999, 1996, 1995, 1992, 1991, 1990, 1986, 1985, 1981, 1980, 1976, 1975, 1972, 1971, 1970, 1969, 1967, 1966, 1965, 1964, 1963, 1962, 1961, 1960, 1958, 1957, 1956, 1955, 1954, 1952, 1951, 1950, 1949, 1948, 1947, 1946, 1945, 1944, 1942, 1940, 1939, 1938, 1937, 1936, 1935, 1934, 1933, 1932, 1931, 1930, 1929, 1928, 1927, 1926, 1925, 1924, 1923, 1921, 1920
321 INDIANA AVE	2020, 2017, 2014, 2010, 2006, 2004, 2003, 2001, 2000, 1999, 1996, 1995, 1992, 1991, 1990, 1986, 1985, 1981, 1980, 1976, 1975, 1972, 1971, 1970, 1969, 1967, 1966, 1965, 1964, 1963, 1962, 1961, 1960, 1958, 1957, 1956, 1955, 1954, 1952, 1951, 1950, 1949, 1948, 1947, 1946, 1945, 1944, 1942, 1940, 1939, 1938, 1937, 1936, 1935, 1934, 1933, 1932, 1931, 1930, 1929, 1928, 1927, 1926, 1925, 1924, 1923, 1921, 1920
321 INDIANA AVE	2020, 2017, 2014, 2010, 2005, 2004, 2003, 2001, 2000, 1999, 1996, 1995, 1992, 1991, 1990, 1986, 1985, 1981, 1980, 1976, 1975, 1972, 1971, 1970, 1969, 1967, 1966, 1965, 1964, 1963, 1962, 1961, 1960, 1958, 1957, 1956, 1955, 1954, 1952, 1951, 1950, 1949, 1948, 1947, 1946, 1945, 1944, 1942, 1940, 1939, 1938, 1937, 1936, 1935, 1934, 1933, 1932, 1931, 1930, 1929, 1928, 1927, 1926, 1925, 1924, 1923, 1921, 1920
321 INDIANA AVE	2017, 2014, 2010, 2006, 2005, 2004, 2003, 2001, 2000, 1999, 1996, 1995, 1992, 1991, 1990, 1986, 1985, 1981, 1980, 1976, 1975, 1972, 1971, 1970, 1969, 1967, 1966, 1965, 1964, 1963, 1962, 1961, 1960, 1958, 1957, 1956, 1955, 1954, 1952, 1951, 1950, 1949, 1948, 1947, 1946, 1945, 1944, 1942, 1940, 1939, 1938, 1937, 1936, 1935, 1934, 1933, 1932, 1931, 1930, 1929, 1928, 1927, 1926, 1925, 1924, 1923, 1921, 1920
321 INDIANA AVE	2020, 2017, 2010, 2006, 2005, 2004, 2003, 2001, 2000, 1999, 1996, 1995, 1992, 1991, 1990, 1986, 1985, 1981, 1980, 1976, 1975, 1972, 1971, 1970, 1969, 1967, 1966, 1965, 1964, 1963, 1962, 1961, 1960, 1958, 1957, 1956, 1955, 1954, 1952, 1951, 1950, 1949, 1948, 1947, 1946, 1945, 1944, 1942, 1940, 1939, 1938, 1937, 1936, 1935, 1934, 1933, 1932, 1931, 1930, 1929, 1928, 1927, 1926, 1925, 1924, 1923, 1921, 1920
321 INDIANA AVE	2020, 2017, 2014, 2006, 2005, 2004, 2003, 2001, 2000, 1999, 1996, 1995, 1992, 1991, 1990, 1986, 1985, 1981, 1980, 1976, 1975, 1972, 1971, 1970, 1969, 1967, 1966, 1965, 1964, 1963, 1962, 1961, 1960, 1958, 1957, 1956, 1955, 1954, 1952, 1951, 1950, 1949, 1948, 1947, 1946, 1945, 1944, 1942, 1940, 1939, 1938, 1937, 1936, 1935, 1934, 1933, 1932, 1931, 1930, 1929, 1928, 1927, 1926, 1925, 1924, 1923, 1921, 1920
321 INDIANA AVE	2020, 2017, 2014, 2010, 2006, 2005, 2004, 2003, 2001, 2000, 1999, 1996, 1995, 1992, 1991, 1990, 1986, 1985, 1981, 1980, 1976, 1972, 1971, 1970, 1969, 1967, 1966, 1965, 1964, 1963, 1962, 1961, 1960, 1958, 1957, 1956, 1955, 1954, 1952, 1951, 1950, 1949, 1948, 1947, 1946, 1945, 1944, 1942, 1940, 1939, 1938, 1937, 1936, 1935, 1934, 1933, 1932, 1931, 1930, 1929, 1928, 1927, 1926, 1925, 1924, 1923, 1921, 1920

FINDINGS

Address Researched	Address Not Identified in Research Source
321 INDIANA AVE	2020, 2017, 2014, 2010, 2006, 2005, 2004, 2003, 2001, 2000, 1999, 1996, 1992, 1991, 1990, 1986, 1985, 1981, 1980, 1976, 1975, 1972, 1971, 1970, 1969, 1967, 1966, 1965, 1964, 1963, 1962, 1961, 1960, 1958, 1957, 1956, 1955, 1954, 1952, 1951, 1950, 1949, 1948, 1947, 1946, 1945, 1944, 1942, 1940, 1939, 1938, 1937, 1936, 1935, 1934, 1933, 1932, 1931, 1930, 1929, 1928, 1927, 1926, 1925, 1924, 1923, 1921, 1920
321 INDIANA AVE	2020, 2017, 2014, 2010, 2006, 2005, 2004, 2003, 2001, 2000, 1999, 1996, 1995, 1992, 1990, 1986, 1985, 1981, 1980, 1976, 1975, 1972, 1971, 1970, 1969, 1967, 1966, 1965, 1964, 1963, 1962, 1961, 1960, 1958, 1957, 1956, 1955, 1954, 1952, 1951, 1950, 1949, 1948, 1947, 1946, 1945, 1944, 1942, 1940, 1939, 1938, 1937, 1936, 1935, 1934, 1933, 1932, 1931, 1930, 1929, 1928, 1927, 1926, 1925, 1924, 1923, 1921, 1920
321 INDIANA AVE	2020, 2017, 2014, 2010, 2006, 2005, 2004, 2003, 2001, 2000, 1999, 1996, 1995, 1992, 1991, 1990, 1986, 1981, 1980, 1976, 1975, 1972, 1971, 1970, 1969, 1967, 1966, 1965, 1964, 1963, 1962, 1961, 1960, 1958, 1957, 1956, 1955, 1954, 1952, 1951, 1950, 1949, 1948, 1947, 1946, 1945, 1944, 1942, 1940, 1939, 1938, 1937, 1936, 1935, 1934, 1933, 1932, 1931, 1930, 1929, 1928, 1927, 1926, 1925, 1924, 1923, 1921, 1920
321 INDIANA AVE	2020, 2017, 2014, 2010, 2006, 2005, 2004, 2003, 2001, 2000, 1999, 1996, 1995, 1992, 1991, 1990, 1986, 1985, 1981, 1980, 1976, 1975, 1972, 1971, 1970, 1969, 1967, 1966, 1965, 1964, 1963, 1962, 1961, 1960, 1958, 1957, 1956, 1955, 1954, 1952, 1951, 1950, 1949, 1948, 1947, 1946, 1945, 1944, 1942, 1940, 1939, 1938, 1937, 1936, 1935, 1934, 1932, 1931, 1930, 1929, 1928, 1927, 1926, 1925, 1924, 1923, 1921, 1920
321 INDIANA AVE	2020, 2017, 2014, 2010, 2006, 2005, 2004, 2003, 2001, 2000, 1999, 1996, 1995, 1992, 1991, 1990, 1986, 1985, 1981, 1980, 1976, 1975, 1972, 1971, 1970, 1969, 1967, 1966, 1965, 1964, 1963, 1962, 1961, 1960, 1958, 1957, 1956, 1955, 1954, 1952, 1951, 1950, 1949, 1948, 1947, 1946, 1945, 1944, 1942, 1940, 1939, 1938, 1937, 1936, 1935, 1934, 1933, 1932, 1931, 1930, 1929, 1927, 1926, 1925, 1924, 1923, 1921, 1920
321 INDIANA AVE	2020, 2017, 2014, 2010, 2006, 2005, 2004, 2003, 2001, 2000, 1999, 1996, 1995, 1992, 1991, 1990, 1986, 1985, 1981, 1980, 1976, 1975, 1972, 1971, 1970, 1969, 1967, 1966, 1965, 1964, 1963, 1962, 1961, 1960, 1958, 1957, 1956, 1955, 1954, 1952, 1951, 1950, 1949, 1948, 1947, 1946, 1945, 1944, 1942, 1940, 1939, 1938, 1937, 1935, 1934, 1933, 1932, 1931, 1930, 1929, 1928, 1927, 1926, 1925, 1924, 1923, 1921, 1920
322 1/2 VERNON AVE	2020, 2017, 2014, 2010, 2006, 2005, 2004, 2003, 2001, 2000, 1999, 1996, 1995, 1992, 1991, 1990, 1986, 1985, 1981, 1980, 1976, 1975, 1972, 1971, 1970, 1969, 1967, 1966, 1965, 1964, 1963, 1962, 1961, 1960, 1957, 1956, 1955, 1954, 1952, 1951, 1950, 1949, 1948, 1947, 1946, 1945, 1944, 1942, 1940, 1939, 1938, 1937, 1936, 1935, 1934, 1933, 1932, 1931, 1930, 1929, 1928, 1927, 1926, 1925, 1924, 1923, 1921, 1920
322 BROADWAY ST	2020, 2017, 2014, 2010, 2006, 2005, 2004, 2003, 2001, 2000, 1999, 1996, 1995, 1992, 1991, 1990, 1986, 1985, 1981, 1980, 1976, 1975, 1972, 1971, 1970, 1969, 1967, 1966, 1965, 1964, 1963, 1962, 1961, 1960, 1958, 1957, 1956, 1954, 1952, 1951, 1950, 1949, 1948, 1947, 1946, 1945, 1944, 1942, 1940, 1939, 1938, 1937, 1936, 1935, 1934, 1933, 1932, 1931, 1930, 1929, 1928, 1927, 1926, 1925, 1924, 1923, 1921, 1920
322 BROADWAY ST	2020, 2017, 2014, 2010, 2006, 2005, 2004, 2003, 2001, 2000, 1999, 1996, 1995, 1992, 1991, 1990, 1986, 1985, 1981, 1980, 1976, 1975, 1972, 1971, 1970, 1969, 1967, 1966, 1965, 1964, 1963, 1962, 1961, 1958, 1957, 1956, 1955, 1954, 1952, 1951, 1950, 1949, 1948, 1947, 1946, 1945, 1944, 1942, 1940, 1939, 1938, 1937, 1936, 1935, 1934, 1933, 1932, 1931, 1930, 1929, 1928, 1927, 1926, 1925, 1924, 1923, 1921, 1920

FINDINGS

Address Researched	Address Not Identified in Research Source
322 BROADWAY ST	2020, 2017, 2014, 2010, 2006, 2005, 2004, 2003, 2001, 2000, 1999, 1996, 1995, 1992, 1991, 1990, 1986, 1985, 1981, 1980, 1976, 1975, 1972, 1971, 1970, 1969, 1966, 1965, 1964, 1963, 1962, 1961, 1960, 1958, 1957, 1956, 1955, 1954, 1952, 1951, 1950, 1949, 1948, 1947, 1946, 1945, 1944, 1942, 1940, 1939, 1938, 1937, 1936, 1935, 1934, 1933, 1932, 1931, 1930, 1929, 1928, 1927, 1926, 1925, 1924, 1923, 1921, 1920
322 BROADWAY ST	2020, 2017, 2014, 2010, 2006, 2005, 2004, 2003, 2001, 2000, 1999, 1996, 1995, 1992, 1991, 1990, 1986, 1985, 1981, 1980, 1976, 1975, 1971, 1970, 1969, 1967, 1966, 1965, 1964, 1963, 1962, 1961, 1960, 1958, 1957, 1956, 1955, 1954, 1952, 1951, 1950, 1949, 1948, 1947, 1946, 1945, 1944, 1942, 1940, 1939, 1938, 1937, 1936, 1935, 1934, 1933, 1932, 1931, 1930, 1929, 1928, 1927, 1926, 1925, 1924, 1923, 1921, 1920
322 BROADWAY ST	2020, 2017, 2014, 2010, 2006, 2005, 2004, 2003, 2000, 1999, 1996, 1995, 1992, 1991, 1990, 1986, 1985, 1981, 1980, 1976, 1975, 1972, 1971, 1970, 1969, 1967, 1966, 1965, 1964, 1963, 1962, 1961, 1960, 1958, 1957, 1956, 1955, 1954, 1952, 1951, 1950, 1949, 1948, 1947, 1946, 1945, 1944, 1942, 1940, 1939, 1938, 1937, 1936, 1935, 1934, 1933, 1932, 1931, 1930, 1929, 1928, 1927, 1926, 1925, 1924, 1923, 1921, 1920
322 BROOKS AVE	2020, 2017, 2014, 2010, 2006, 2005, 2004, 2003, 2001, 1999, 1996, 1995, 1992, 1991, 1990, 1986, 1985, 1981, 1980, 1976, 1975, 1972, 1971, 1970, 1969, 1967, 1966, 1965, 1964, 1963, 1962, 1961, 1960, 1958, 1957, 1956, 1955, 1954, 1952, 1951, 1950, 1949, 1948, 1947, 1946, 1945, 1944, 1942, 1940, 1939, 1938, 1937, 1936, 1935, 1934, 1933, 1932, 1931, 1930, 1929, 1928, 1927, 1926, 1925, 1924, 1923, 1921, 1920
322 INDIANA AVE	2020, 2017, 2014, 2010, 2006, 2005, 2004, 2003, 2001, 1999, 1996, 1995, 1992, 1991, 1990, 1986, 1985, 1981, 1980, 1976, 1975, 1972, 1971, 1970, 1969, 1967, 1966, 1965, 1964, 1963, 1962, 1961, 1960, 1958, 1957, 1956, 1955, 1954, 1952, 1951, 1950, 1949, 1948, 1947, 1946, 1945, 1944, 1942, 1940, 1939, 1938, 1937, 1936, 1935, 1934, 1933, 1932, 1931, 1930, 1929, 1928, 1927, 1926, 1925, 1924, 1923, 1921, 1920
322 INDIANA AVE	2020, 2017, 2014, 2010, 2006, 2005, 2004, 2003, 2001, 2000, 1999, 1996, 1995, 1992, 1991, 1990, 1986, 1981, 1980, 1976, 1975, 1972, 1971, 1970, 1969, 1967, 1966, 1965, 1964, 1963, 1962, 1961, 1960, 1958, 1957, 1956, 1955, 1954, 1952, 1951, 1950, 1949, 1948, 1947, 1946, 1945, 1944, 1942, 1940, 1939, 1938, 1937, 1936, 1935, 1934, 1933, 1932, 1931, 1930, 1929, 1928, 1927, 1926, 1925, 1924, 1923, 1921, 1920
322 INDIANA AVE	2020, 2017, 2014, 2010, 2006, 2005, 2004, 2003, 2001, 2000, 1999, 1996, 1995, 1992, 1990, 1986, 1985, 1981, 1980, 1976, 1975, 1972, 1971, 1970, 1969, 1967, 1966, 1965, 1964, 1963, 1962, 1961, 1960, 1958, 1957, 1956, 1955, 1954, 1952, 1951, 1950, 1949, 1948, 1947, 1946, 1945, 1944, 1942, 1940, 1939, 1938, 1937, 1936, 1935, 1934, 1933, 1932, 1931, 1930, 1929, 1928, 1927, 1926, 1925, 1924, 1923, 1921, 1920
322 VERNON AVE	2020, 2017, 2014, 2010, 2006, 2005, 2004, 2003, 2001, 2000, 1999, 1996, 1995, 1992, 1990, 1986, 1985, 1981, 1980, 1976, 1975, 1972, 1971, 1970, 1969, 1967, 1966, 1965, 1964, 1963, 1962, 1961, 1960, 1958, 1957, 1956, 1955, 1954, 1952, 1951, 1950, 1949, 1948, 1947, 1946, 1945, 1944, 1942, 1940, 1939, 1938, 1937, 1936, 1935, 1934, 1933, 1932, 1931, 1930, 1929, 1928, 1927, 1926, 1925, 1924, 1923, 1921, 1920
322 VERNON AVE	2020, 2017, 2014, 2010, 2006, 2005, 2004, 2003, 2001, 2000, 1999, 1996, 1995, 1991, 1990, 1986, 1985, 1981, 1980, 1976, 1975, 1972, 1971, 1970, 1969, 1967, 1966, 1965, 1964, 1963, 1962, 1961, 1960, 1958, 1957, 1956, 1955, 1954, 1952, 1951, 1950, 1949, 1948, 1947, 1946, 1945, 1944, 1942, 1940, 1939, 1938, 1937, 1936, 1935, 1934, 1933, 1932, 1931, 1930, 1929, 1928, 1927, 1926, 1925, 1924, 1923, 1921, 1920

FINDINGS

Address Researched	Address Not Identified in Research Source
322 VERNON AVE	2020, 2017, 2014, 2010, 2006, 2005, 2004, 2003, 2001, 2000, 1999, 1996, 1995, 1992, 1991, 1990, 1986, 1981, 1980, 1976, 1975, 1972, 1971, 1970, 1969, 1967, 1966, 1965, 1964, 1963, 1962, 1961, 1960, 1958, 1957, 1956, 1955, 1954, 1952, 1951, 1950, 1949, 1948, 1947, 1946, 1945, 1944, 1942, 1940, 1939, 1938, 1937, 1936, 1935, 1934, 1933, 1932, 1931, 1930, 1929, 1928, 1927, 1926, 1925, 1924, 1923, 1921, 1920
322 VERNON AVE	2020, 2017, 2014, 2010, 2006, 2005, 2004, 2003, 2001, 2000, 1999, 1996, 1992, 1991, 1990, 1986, 1985, 1981, 1980, 1976, 1975, 1972, 1971, 1970, 1969, 1967, 1966, 1965, 1964, 1963, 1962, 1961, 1960, 1958, 1957, 1956, 1955, 1954, 1952, 1951, 1950, 1949, 1948, 1947, 1946, 1945, 1944, 1942, 1940, 1939, 1938, 1937, 1936, 1935, 1934, 1933, 1932, 1931, 1930, 1929, 1928, 1927, 1926, 1925, 1924, 1923, 1921, 1920
322 VERNON AVE	2020, 2017, 2014, 2010, 2006, 2005, 2004, 2003, 2001, 2000, 1999, 1996, 1995, 1992, 1991, 1990, 1986, 1985, 1981, 1976, 1975, 1972, 1971, 1970, 1969, 1967, 1966, 1965, 1964, 1963, 1962, 1961, 1960, 1958, 1957, 1956, 1955, 1954, 1952, 1951, 1950, 1949, 1948, 1947, 1946, 1945, 1944, 1942, 1940, 1939, 1938, 1937, 1936, 1935, 1934, 1933, 1932, 1931, 1930, 1929, 1928, 1927, 1926, 1925, 1924, 1923, 1921, 1920
322 VERNON AVE	2020, 2017, 2014, 2010, 2006, 2005, 2004, 2003, 2001, 1999, 1996, 1995, 1992, 1991, 1990, 1986, 1985, 1981, 1980, 1976, 1975, 1972, 1971, 1970, 1969, 1967, 1966, 1965, 1964, 1963, 1962, 1961, 1960, 1958, 1957, 1956, 1955, 1954, 1952, 1951, 1950, 1949, 1948, 1947, 1946, 1945, 1944, 1942, 1940, 1939, 1938, 1937, 1936, 1935, 1934, 1933, 1932, 1931, 1930, 1929, 1928, 1927, 1926, 1925, 1924, 1923, 1921, 1920
322 VERNON AVE	2020, 2017, 2014, 2010, 2006, 2004, 2003, 2001, 2000, 1999, 1996, 1995, 1992, 1991, 1990, 1986, 1985, 1981, 1980, 1976, 1975, 1972, 1971, 1970, 1969, 1967, 1966, 1965, 1964, 1963, 1962, 1961, 1960, 1958, 1957, 1956, 1955, 1954, 1952, 1951, 1950, 1949, 1948, 1947, 1946, 1945, 1944, 1942, 1940, 1939, 1938, 1937, 1936, 1935, 1934, 1933, 1932, 1931, 1930, 1929, 1928, 1927, 1926, 1925, 1924, 1923, 1921, 1920
322 VERNON AVE	2020, 2017, 2014, 2010, 2005, 2004, 2003, 2001, 2000, 1999, 1996, 1995, 1992, 1991, 1990, 1986, 1985, 1981, 1980, 1976, 1975, 1972, 1971, 1970, 1969, 1967, 1966, 1965, 1964, 1963, 1962, 1961, 1960, 1958, 1957, 1956, 1955, 1954, 1952, 1951, 1950, 1949, 1948, 1947, 1946, 1945, 1944, 1942, 1940, 1939, 1938, 1937, 1936, 1935, 1934, 1933, 1932, 1931, 1930, 1929, 1928, 1927, 1926, 1925, 1924, 1923, 1921, 1920
322 VERNON AVE	2020, 2017, 2014, 2006, 2005, 2004, 2003, 2001, 2000, 1999, 1996, 1995, 1992, 1991, 1990, 1986, 1985, 1981, 1980, 1976, 1975, 1972, 1971, 1970, 1969, 1967, 1966, 1965, 1964, 1963, 1962, 1961, 1960, 1958, 1957, 1956, 1955, 1954, 1952, 1951, 1950, 1949, 1948, 1947, 1946, 1945, 1944, 1942, 1940, 1939, 1938, 1937, 1936, 1935, 1934, 1933, 1932, 1931, 1930, 1929, 1928, 1927, 1926, 1925, 1924, 1923, 1921, 1920
322 VERNON AVE	2020, 2017, 2010, 2006, 2005, 2004, 2003, 2001, 2000, 1999, 1996, 1995, 1992, 1991, 1990, 1986, 1985, 1981, 1980, 1976, 1975, 1972, 1971, 1970, 1969, 1967, 1966, 1965, 1964, 1963, 1962, 1961, 1960, 1958, 1957, 1956, 1955, 1954, 1952, 1951, 1950, 1949, 1948, 1947, 1946, 1945, 1944, 1942, 1940, 1939, 1938, 1937, 1936, 1935, 1934, 1933, 1932, 1931, 1930, 1929, 1928, 1927, 1926, 1925, 1924, 1923, 1921, 1920
322 VERNON AVE	2020, 2017, 2014, 2010, 2006, 2005, 2004, 2003, 2001, 2000, 1999, 1996, 1995, 1992, 1991, 1990, 1986, 1985, 1981, 1980, 1976, 1975, 1972, 1971, 1970, 1969, 1967, 1966, 1965, 1964, 1963, 1961, 1960, 1958, 1957, 1956, 1955, 1954, 1952, 1951, 1950, 1949, 1948, 1947, 1946, 1945, 1944, 1942, 1940, 1939, 1938, 1937, 1936, 1935, 1934, 1933, 1932, 1931, 1930, 1929, 1928, 1927, 1926, 1925, 1924, 1923, 1921, 1920

FINDINGS

Address Researched	Address Not Identified in Research Source
323 1/2 INDIANA AVE	2020, 2017, 2014, 2010, 2006, 2005, 2004, 2003, 2001, 2000, 1999, 1996, 1995, 1992, 1991, 1990, 1986, 1985, 1981, 1980, 1976, 1975, 1972, 1971, 1970, 1969, 1967, 1966, 1965, 1964, 1963, 1962, 1961, 1960, 1958, 1957, 1956, 1955, 1954, 1952, 1951, 1950, 1949, 1948, 1947, 1946, 1945, 1944, 1942, 1940, 1939, 1938, 1937, 1935, 1934, 1933, 1932, 1931, 1930, 1929, 1928, 1927, 1926, 1925, 1924, 1923, 1921, 1920
323 BROADWAY ST	2020, 2017, 2014, 2010, 2006, 2005, 2004, 2003, 2001, 2000, 1999, 1996, 1995, 1992, 1991, 1990, 1986, 1985, 1981, 1980, 1976, 1975, 1972, 1971, 1970, 1969, 1967, 1966, 1965, 1964, 1963, 1962, 1961, 1960, 1958, 1957, 1956, 1955, 1954, 1952, 1951, 1950, 1949, 1948, 1947, 1946, 1945, 1944, 1942, 1940, 1939, 1938, 1937, 1936, 1935, 1934, 1932, 1931, 1930, 1929, 1928, 1927, 1926, 1925, 1924, 1923, 1921, 1920
323 BROADWAY ST	2020, 2017, 2014, 2010, 2006, 2005, 2004, 2003, 2001, 2000, 1999, 1996, 1995, 1992, 1991, 1990, 1986, 1985, 1981, 1980, 1976, 1975, 1972, 1971, 1970, 1969, 1967, 1966, 1965, 1964, 1963, 1962, 1961, 1960, 1958, 1957, 1956, 1955, 1954, 1952, 1951, 1950, 1949, 1948, 1947, 1946, 1945, 1944, 1942, 1940, 1939, 1938, 1937, 1936, 1935, 1934, 1933, 1932, 1931, 1930, 1929, 1928, 1927, 1926, 1925, 1924, 1923, 1921, 1920
323 BROADWAY ST	2020, 2017, 2014, 2010, 2006, 2005, 2004, 2003, 2001, 2000, 1999, 1996, 1995, 1992, 1991, 1990, 1986, 1985, 1981, 1980, 1976, 1975, 1972, 1971, 1970, 1969, 1967, 1966, 1965, 1964, 1963, 1962, 1961, 1960, 1958, 1957, 1956, 1955, 1954, 1952, 1951, 1950, 1949, 1947, 1946, 1945, 1944, 1942, 1940, 1939, 1938, 1937, 1936, 1935, 1934, 1933, 1932, 1931, 1930, 1929, 1928, 1927, 1926, 1925, 1924, 1923, 1921, 1920
323 BROADWAY ST	2020, 2017, 2014, 2010, 2006, 2005, 2004, 2003, 2001, 2000, 1999, 1996, 1995, 1992, 1991, 1990, 1986, 1985, 1981, 1980, 1976, 1975, 1972, 1971, 1970, 1969, 1967, 1966, 1965, 1964, 1963, 1962, 1961, 1960, 1958, 1957, 1956, 1955, 1954, 1952, 1951, 1950, 1949, 1948, 1947, 1946, 1945, 1944, 1942, 1940, 1939, 1938, 1937, 1936, 1935, 1934, 1933, 1932, 1931, 1930, 1929, 1927, 1926, 1925, 1924, 1923, 1921, 1920
323 BROADWAY ST	2020, 2017, 2014, 2010, 2006, 2005, 2004, 2003, 2001, 2000, 1999, 1996, 1995, 1992, 1991, 1990, 1986, 1985, 1981, 1980, 1976, 1975, 1972, 1971, 1970, 1969, 1967, 1966, 1965, 1964, 1963, 1962, 1961, 1958, 1957, 1956, 1955, 1954, 1952, 1951, 1950, 1949, 1948, 1947, 1946, 1945, 1944, 1942, 1940, 1939, 1938, 1937, 1936, 1935, 1934, 1933, 1932, 1931, 1930, 1929, 1928, 1927, 1926, 1925, 1924, 1923, 1921, 1920
323 BROADWAY ST	2020, 2017, 2014, 2010, 2006, 2005, 2004, 2003, 2001, 2000, 1999, 1996, 1995, 1992, 1991, 1990, 1986, 1985, 1981, 1980, 1976, 1975, 1972, 1971, 1970, 1969, 1967, 1966, 1965, 1964, 1963, 1962, 1961, 1960, 1958, 1957, 1956, 1954, 1952, 1951, 1950, 1949, 1948, 1947, 1946, 1945, 1944, 1942, 1940, 1939, 1938, 1937, 1936, 1935, 1934, 1933, 1932, 1931, 1930, 1929, 1928, 1927, 1926, 1925, 1924, 1923, 1921, 1920
323 INDIANA AVE	2020, 2017, 2014, 2010, 2006, 2005, 2004, 2003, 2001, 2000, 1999, 1996, 1995, 1992, 1991, 1990, 1986, 1985, 1981, 1980, 1976, 1975, 1972, 1971, 1970, 1969, 1967, 1966, 1965, 1964, 1963, 1962, 1961, 1960, 1958, 1957, 1956, 1955, 1954, 1952, 1951, 1950, 1949, 1948, 1947, 1946, 1945, 1944, 1942, 1940, 1939, 1938, 1937, 1936, 1935, 1934, 1933, 1932, 1931, 1930, 1928, 1927, 1926, 1925, 1924, 1923, 1921, 1920
323 INDIANA AVE	2020, 2017, 2014, 2010, 2006, 2005, 2004, 2003, 2001, 2000, 1999, 1996, 1995, 1992, 1991, 1990, 1986, 1985, 1981, 1980, 1976, 1975, 1972, 1971, 1970, 1969, 1967, 1966, 1965, 1964, 1963, 1962, 1961, 1960, 1958, 1957, 1956, 1955, 1954, 1952, 1951, 1950, 1949, 1948, 1947, 1946, 1945, 1944, 1942, 1940, 1939, 1938, 1937, 1936, 1935, 1934, 1933, 1932, 1931, 1930, 1929, 1927, 1926, 1925, 1924, 1923, 1921, 1920

FINDINGS

Address Researched	Address Not Identified in Research Source
323 INDIANA AVE	2020, 2017, 2014, 2010, 2006, 2005, 2004, 2003, 2001, 2000, 1999, 1996, 1995, 1992, 1991, 1990, 1986, 1985, 1981, 1980, 1976, 1975, 1972, 1971, 1970, 1969, 1967, 1966, 1965, 1964, 1963, 1962, 1961, 1960, 1958, 1957, 1956, 1955, 1954, 1952, 1951, 1950, 1949, 1948, 1947, 1946, 1945, 1944, 1942, 1940, 1939, 1938, 1937, 1936, 1935, 1934, 1932, 1931, 1930, 1929, 1928, 1927, 1926, 1925, 1924, 1923, 1921, 1920
323 INDIANA AVE	2020, 2017, 2014, 2010, 2006, 2005, 2004, 2003, 2001, 2000, 1999, 1996, 1995, 1992, 1991, 1990, 1986, 1985, 1981, 1980, 1976, 1975, 1972, 1971, 1970, 1969, 1967, 1966, 1965, 1964, 1963, 1962, 1961, 1960, 1958, 1957, 1956, 1955, 1954, 1952, 1951, 1950, 1949, 1948, 1947, 1946, 1945, 1944, 1942, 1940, 1939, 1938, 1937, 1935, 1934, 1933, 1932, 1931, 1930, 1929, 1928, 1927, 1926, 1925, 1924, 1923, 1921, 1920
323 WAVECREST AVE	2020, 2017, 2014, 2010, 2006, 2005, 2004, 2003, 2001, 2000, 1999, 1996, 1995, 1991, 1990, 1986, 1985, 1981, 1980, 1976, 1975, 1972, 1971, 1970, 1969, 1967, 1966, 1965, 1964, 1963, 1962, 1961, 1960, 1958, 1957, 1956, 1955, 1954, 1952, 1951, 1950, 1949, 1948, 1947, 1946, 1945, 1944, 1942, 1940, 1939, 1938, 1937, 1936, 1935, 1934, 1933, 1932, 1931, 1930, 1929, 1928, 1927, 1926, 1925, 1924, 1923, 1921, 1920
324 1/2 BROADWAY ST	2020, 2017, 2014, 2010, 2006, 2005, 2004, 2003, 2001, 2000, 1999, 1996, 1995, 1992, 1991, 1990, 1986, 1985, 1981, 1980, 1976, 1975, 1972, 1971, 1970, 1969, 1967, 1966, 1965, 1964, 1963, 1962, 1961, 1960, 1958, 1957, 1956, 1954, 1952, 1951, 1950, 1949, 1948, 1947, 1946, 1945, 1944, 1942, 1940, 1939, 1938, 1937, 1936, 1935, 1934, 1933, 1932, 1931, 1930, 1929, 1928, 1927, 1926, 1925, 1924, 1923, 1921, 1920
324 1/2 VERNON AVE	2020, 2017, 2014, 2010, 2006, 2005, 2004, 2003, 2001, 2000, 1999, 1996, 1995, 1992, 1991, 1990, 1986, 1985, 1981, 1980, 1976, 1972, 1971, 1970, 1969, 1967, 1966, 1965, 1964, 1963, 1962, 1961, 1960, 1958, 1957, 1956, 1955, 1954, 1952, 1951, 1950, 1949, 1948, 1947, 1946, 1945, 1944, 1942, 1940, 1939, 1938, 1937, 1936, 1935, 1934, 1933, 1932, 1931, 1930, 1929, 1928, 1927, 1926, 1925, 1924, 1923, 1921, 1920
324 BROADWAY ST	2020, 2017, 2014, 2010, 2006, 2005, 2004, 2003, 2001, 2000, 1999, 1996, 1995, 1992, 1991, 1990, 1986, 1985, 1981, 1980, 1976, 1975, 1971, 1970, 1969, 1967, 1966, 1965, 1964, 1963, 1962, 1961, 1960, 1958, 1957, 1956, 1955, 1954, 1952, 1951, 1950, 1949, 1948, 1947, 1946, 1945, 1944, 1942, 1940, 1939, 1938, 1937, 1936, 1935, 1934, 1933, 1932, 1931, 1930, 1929, 1928, 1927, 1926, 1925, 1924, 1923, 1921, 1920
324 BROADWAY ST	2020, 2017, 2014, 2010, 2006, 2005, 2004, 2003, 2001, 2000, 1999, 1996, 1995, 1992, 1991, 1990, 1986, 1985, 1981, 1980, 1976, 1975, 1972, 1971, 1970, 1967, 1966, 1965, 1964, 1963, 1962, 1961, 1960, 1958, 1957, 1956, 1955, 1954, 1952, 1951, 1950, 1949, 1948, 1947, 1946, 1945, 1944, 1942, 1940, 1939, 1938, 1937, 1936, 1935, 1934, 1933, 1932, 1931, 1930, 1929, 1928, 1927, 1926, 1925, 1924, 1923, 1921, 1920
324 BROADWAY ST	2020, 2017, 2014, 2010, 2006, 2005, 2004, 2003, 2001, 2000, 1999, 1996, 1995, 1992, 1991, 1990, 1986, 1985, 1981, 1980, 1976, 1975, 1972, 1971, 1970, 1969, 1966, 1965, 1964, 1963, 1962, 1961, 1960, 1958, 1957, 1956, 1955, 1954, 1952, 1951, 1950, 1949, 1948, 1947, 1946, 1945, 1944, 1942, 1940, 1939, 1938, 1937, 1936, 1935, 1934, 1933, 1932, 1931, 1930, 1929, 1928, 1927, 1926, 1925, 1924, 1923, 1921, 1920
324 BROADWAY ST	2020, 2017, 2014, 2010, 2006, 2005, 2004, 2003, 2001, 2000, 1999, 1996, 1995, 1992, 1991, 1990, 1986, 1985, 1981, 1980, 1976, 1975, 1972, 1971, 1970, 1969, 1967, 1966, 1965, 1964, 1963, 1962, 1961, 1960, 1958, 1957, 1956, 1954, 1952, 1951, 1950, 1949, 1948, 1947, 1946, 1945, 1944, 1942, 1940, 1939, 1938, 1937, 1936, 1935, 1934, 1933, 1932, 1931, 1930, 1929, 1928, 1927, 1926, 1925, 1924, 1923, 1921, 1920

FINDINGS

Address Researched	Address Not Identified in Research Source
324 BROADWAY ST	2020, 2017, 2014, 2010, 2006, 2005, 2004, 2003, 2001, 2000, 1999, 1996, 1995, 1992, 1991, 1990, 1986, 1985, 1981, 1980, 1976, 1975, 1972, 1971, 1970, 1969, 1967, 1966, 1965, 1964, 1963, 1962, 1961, 1958, 1957, 1956, 1955, 1954, 1952, 1951, 1950, 1949, 1948, 1947, 1946, 1945, 1944, 1942, 1940, 1939, 1938, 1937, 1936, 1935, 1934, 1933, 1932, 1931, 1930, 1929, 1928, 1927, 1926, 1925, 1924, 1923, 1921, 1920
324 VERNON AVE	2020, 2017, 2014, 2010, 2006, 2005, 2004, 2003, 2001, 2000, 1999, 1996, 1995, 1992, 1991, 1990, 1986, 1985, 1981, 1980, 1976, 1975, 1972, 1971, 1970, 1969, 1967, 1966, 1965, 1964, 1963, 1961, 1960, 1958, 1957, 1956, 1955, 1954, 1952, 1951, 1950, 1949, 1948, 1947, 1946, 1945, 1944, 1942, 1940, 1939, 1938, 1937, 1936, 1935, 1934, 1933, 1932, 1931, 1930, 1929, 1928, 1927, 1926, 1925, 1924, 1923, 1921, 1920
324 VERNON AVE	2020, 2017, 2014, 2010, 2006, 2005, 2004, 2003, 2001, 2000, 1999, 1996, 1995, 1992, 1991, 1990, 1986, 1985, 1981, 1980, 1976, 1975, 1972, 1971, 1970, 1969, 1967, 1966, 1964, 1963, 1962, 1961, 1960, 1958, 1957, 1956, 1955, 1954, 1952, 1951, 1950, 1949, 1948, 1947, 1946, 1945, 1944, 1942, 1940, 1939, 1938, 1937, 1936, 1935, 1934, 1933, 1932, 1931, 1930, 1929, 1928, 1927, 1926, 1925, 1924, 1923, 1921, 1920
324 VERNON AVE	2020, 2017, 2014, 2010, 2006, 2005, 2004, 2003, 2001, 2000, 1999, 1996, 1995, 1992, 1991, 1990, 1986, 1985, 1981, 1980, 1976, 1975, 1972, 1971, 1970, 1969, 1967, 1966, 1965, 1964, 1963, 1962, 1961, 1960, 1957, 1956, 1955, 1954, 1952, 1951, 1950, 1949, 1948, 1947, 1946, 1945, 1944, 1942, 1940, 1939, 1938, 1937, 1936, 1935, 1934, 1933, 1932, 1931, 1930, 1929, 1928, 1927, 1926, 1925, 1924, 1923, 1921, 1920
324 VERNON AVE	2020, 2017, 2014, 2010, 2006, 2005, 2004, 2003, 2001, 2000, 1999, 1996, 1995, 1992, 1991, 1990, 1986, 1985, 1981, 1980, 1976, 1975, 1972, 1971, 1969, 1967, 1966, 1965, 1964, 1963, 1962, 1961, 1960, 1958, 1957, 1956, 1955, 1954, 1952, 1951, 1950, 1949, 1948, 1947, 1946, 1945, 1944, 1942, 1940, 1939, 1938, 1937, 1936, 1935, 1934, 1933, 1932, 1931, 1930, 1929, 1928, 1927, 1926, 1925, 1924, 1923, 1921, 1920
324 VERNON AVE	2020, 2017, 2014, 2010, 2006, 2005, 2004, 2003, 2001, 2000, 1999, 1996, 1995, 1992, 1991, 1990, 1986, 1985, 1981, 1980, 1976, 1972, 1971, 1970, 1969, 1967, 1966, 1965, 1964, 1963, 1962, 1961, 1960, 1958, 1957, 1956, 1955, 1954, 1952, 1951, 1950, 1949, 1948, 1947, 1946, 1945, 1944, 1942, 1940, 1939, 1938, 1937, 1936, 1935, 1934, 1933, 1932, 1931, 1930, 1929, 1928, 1927, 1926, 1925, 1924, 1923, 1921, 1920
324 VERNON AVE	2020, 2017, 2014, 2010, 2006, 2005, 2004, 2003, 2001, 2000, 1999, 1996, 1995, 1992, 1991, 1990, 1986, 1985, 1981, 1980, 1976, 1975, 1972, 1971, 1970, 1969, 1967, 1966, 1965, 1964, 1963, 1962, 1961, 1960, 1958, 1957, 1956, 1955, 1954, 1952, 1951, 1950, 1949, 1948, 1947, 1946, 1945, 1944, 1942, 1940, 1939, 1938, 1937, 1936, 1935, 1934, 1933, 1932, 1931, 1930, 1929, 1928, 1927, 1926, 1925, 1924, 1923, 1921, 1920
324 VERNON AVE	2020, 2017, 2014, 2010, 2006, 2005, 2004, 2003, 2001, 2000, 1999, 1996, 1995, 1992, 1991, 1990, 1986, 1981, 1980, 1976, 1975, 1972, 1971, 1970, 1969, 1967, 1966, 1965, 1964, 1963, 1962, 1961, 1960, 1958, 1957, 1956, 1955, 1954, 1952, 1951, 1950, 1949, 1948, 1947, 1946, 1945, 1944, 1942, 1940, 1939, 1938, 1937, 1936, 1935, 1934, 1933, 1932, 1931, 1930, 1929, 1928, 1927, 1926, 1925, 1924, 1923, 1921, 1920
324 VERNON AVE	2020, 2017, 2014, 2010, 2006, 2005, 2004, 2003, 2001, 2000, 1999, 1996, 1992, 1991, 1990, 1986, 1985, 1981, 1980, 1976, 1975, 1972, 1971, 1970, 1969, 1967, 1966, 1965, 1964, 1963, 1962, 1961, 1960, 1958, 1957, 1956, 1955, 1954, 1952, 1951, 1950, 1949, 1948, 1947, 1946, 1945, 1944, 1942, 1940, 1939, 1938, 1937, 1936, 1935, 1934, 1933, 1932, 1931, 1930, 1929, 1928, 1927, 1926, 1925, 1924, 1923, 1921, 1920

FINDINGS

Address Researched	Address Not Identified in Research Source
324 VERNON AVE	2020, 2017, 2010, 2006, 2005, 2004, 2003, 2001, 2000, 1999, 1996, 1995, 1992, 1991, 1990, 1986, 1985, 1981, 1980, 1976, 1975, 1972, 1971, 1970, 1969, 1967, 1966, 1965, 1964, 1963, 1962, 1961, 1960, 1958, 1957, 1956, 1955, 1954, 1952, 1951, 1950, 1949, 1948, 1947, 1946, 1945, 1944, 1942, 1940, 1939, 1938, 1937, 1936, 1935, 1934, 1933, 1932, 1931, 1930, 1929, 1928, 1927, 1926, 1925, 1924, 1923, 1921, 1920
324 VERNON AVE	2020, 2017, 2014, 2006, 2005, 2004, 2003, 2001, 2000, 1999, 1996, 1995, 1992, 1991, 1990, 1986, 1985, 1981, 1980, 1976, 1975, 1972, 1971, 1970, 1969, 1967, 1966, 1965, 1964, 1963, 1962, 1961, 1960, 1958, 1957, 1956, 1955, 1954, 1952, 1951, 1950, 1949, 1948, 1947, 1946, 1945, 1944, 1942, 1940, 1939, 1938, 1937, 1936, 1935, 1934, 1933, 1932, 1931, 1930, 1929, 1928, 1927, 1926, 1925, 1924, 1923, 1921, 1920
324 VERNON AVE	2020, 2017, 2014, 2010, 2005, 2004, 2003, 2001, 2000, 1999, 1996, 1995, 1992, 1991, 1990, 1986, 1985, 1981, 1980, 1976, 1975, 1972, 1971, 1970, 1969, 1967, 1966, 1965, 1964, 1963, 1962, 1961, 1960, 1958, 1957, 1956, 1955, 1954, 1952, 1951, 1950, 1949, 1948, 1947, 1946, 1945, 1944, 1942, 1940, 1939, 1938, 1937, 1936, 1935, 1934, 1933, 1932, 1931, 1930, 1929, 1928, 1927, 1926, 1925, 1924, 1923, 1921, 1920
324 VERNON AVE	2020, 2017, 2014, 2010, 2006, 2004, 2003, 2001, 2000, 1999, 1996, 1995, 1992, 1991, 1990, 1986, 1985, 1981, 1980, 1976, 1975, 1972, 1971, 1970, 1969, 1967, 1966, 1965, 1964, 1963, 1962, 1961, 1960, 1958, 1957, 1956, 1955, 1954, 1952, 1951, 1950, 1949, 1948, 1947, 1946, 1945, 1944, 1942, 1940, 1939, 1938, 1937, 1936, 1935, 1934, 1933, 1932, 1931, 1930, 1929, 1928, 1927, 1926, 1925, 1924, 1923, 1921, 1920
324 VERNON AVE	2020, 2017, 2014, 2010, 2006, 2005, 2004, 2003, 2001, 1999, 1996, 1995, 1992, 1991, 1990, 1986, 1985, 1981, 1980, 1976, 1975, 1972, 1971, 1970, 1969, 1967, 1966, 1965, 1964, 1963, 1962, 1961, 1960, 1958, 1957, 1956, 1955, 1954, 1952, 1951, 1950, 1949, 1948, 1947, 1946, 1945, 1944, 1942, 1940, 1939, 1938, 1937, 1936, 1935, 1934, 1933, 1932, 1931, 1930, 1929, 1928, 1927, 1926, 1925, 1924, 1923, 1921, 1920
325 BROADWAY ST	2020, 2017, 2014, 2010, 2006, 2005, 2004, 2003, 2001, 2000, 1999, 1996, 1995, 1992, 1991, 1990, 1986, 1985, 1981, 1980, 1976, 1975, 1972, 1971, 1970, 1969, 1966, 1965, 1964, 1963, 1962, 1961, 1960, 1958, 1957, 1956, 1955, 1954, 1952, 1951, 1950, 1949, 1948, 1947, 1946, 1945, 1944, 1942, 1940, 1939, 1938, 1937, 1936, 1935, 1934, 1933, 1932, 1931, 1930, 1929, 1928, 1927, 1926, 1925, 1924, 1923, 1921, 1920
325 BROADWAY ST	2020, 2017, 2014, 2010, 2006, 2005, 2004, 2003, 2001, 2000, 1999, 1996, 1995, 1992, 1991, 1990, 1986, 1985, 1981, 1980, 1976, 1975, 1972, 1971, 1970, 1967, 1966, 1965, 1964, 1963, 1962, 1961, 1960, 1958, 1957, 1956, 1955, 1954, 1952, 1951, 1950, 1949, 1948, 1947, 1946, 1945, 1944, 1942, 1940, 1939, 1938, 1937, 1936, 1935, 1934, 1933, 1932, 1931, 1930, 1929, 1928, 1927, 1926, 1925, 1924, 1923, 1921, 1920
325 BROADWAY ST	2020, 2017, 2014, 2010, 2006, 2005, 2004, 2003, 2001, 2000, 1999, 1996, 1995, 1992, 1991, 1990, 1986, 1985, 1981, 1980, 1976, 1975, 1972, 1971, 1970, 1969, 1967, 1966, 1965, 1964, 1963, 1962, 1961, 1960, 1958, 1957, 1956, 1954, 1952, 1951, 1950, 1949, 1948, 1947, 1946, 1945, 1944, 1942, 1940, 1939, 1938, 1937, 1936, 1935, 1934, 1933, 1932, 1931, 1930, 1929, 1928, 1927, 1926, 1925, 1924, 1923, 1921, 1920
325 BROADWAY ST	2020, 2017, 2014, 2010, 2006, 2005, 2004, 2003, 2001, 2000, 1999, 1996, 1995, 1992, 1991, 1990, 1986, 1985, 1981, 1980, 1976, 1975, 1972, 1971, 1970, 1969, 1967, 1966, 1965, 1964, 1963, 1962, 1961, 1960, 1958, 1957, 1956, 1955, 1954, 1952, 1951, 1950, 1949, 1947, 1946, 1945, 1944, 1942, 1940, 1939, 1938, 1937, 1936, 1935, 1934, 1933, 1932, 1931, 1930, 1929, 1928, 1927, 1926, 1925, 1924, 1923, 1921, 1920

FINDINGS

Address Researched	Address Not Identified in Research Source
325 BROADWAY ST	2020, 2017, 2014, 2010, 2006, 2005, 2004, 2003, 2001, 2000, 1999, 1996, 1995, 1992, 1991, 1990, 1986, 1985, 1981, 1980, 1976, 1975, 1972, 1971, 1970, 1969, 1967, 1966, 1965, 1964, 1963, 1962, 1961, 1960, 1958, 1957, 1956, 1955, 1954, 1952, 1951, 1950, 1949, 1948, 1947, 1946, 1945, 1944, 1942, 1939, 1938, 1937, 1936, 1935, 1934, 1933, 1932, 1931, 1930, 1929, 1928, 1927, 1926, 1925, 1924, 1923, 1921, 1920
325 BROOKS AVE	2020, 2017, 2014, 2010, 2006, 2005, 2004, 2003, 2001, 2000, 1999, 1996, 1995, 1992, 1991, 1990, 1986, 1985, 1981, 1980, 1976, 1975, 1972, 1971, 1970, 1969, 1967, 1966, 1965, 1964, 1963, 1962, 1961, 1960, 1958, 1957, 1956, 1955, 1954, 1952, 1951, 1950, 1949, 1948, 1947, 1946, 1945, 1944, 1942, 1940, 1939, 1938, 1937, 1936, 1935, 1934, 1932, 1931, 1930, 1929, 1928, 1927, 1926, 1925, 1924, 1923, 1921, 1920
325 BROOKS AVE	2020, 2017, 2014, 2010, 2006, 2005, 2004, 2003, 2001, 2000, 1999, 1996, 1995, 1992, 1991, 1990, 1986, 1985, 1981, 1980, 1976, 1975, 1972, 1971, 1970, 1969, 1967, 1966, 1965, 1964, 1963, 1962, 1961, 1960, 1958, 1957, 1956, 1955, 1954, 1952, 1951, 1950, 1949, 1948, 1947, 1946, 1945, 1944, 1942, 1940, 1939, 1938, 1937, 1936, 1935, 1934, 1933, 1932, 1931, 1930, 1929, 1927, 1926, 1925, 1924, 1923, 1921, 1920
325 BROOKS AVE	2020, 2017, 2014, 2010, 2006, 2005, 2004, 2003, 2001, 2000, 1999, 1996, 1995, 1992, 1991, 1990, 1986, 1985, 1981, 1980, 1976, 1975, 1972, 1971, 1970, 1969, 1967, 1966, 1965, 1964, 1963, 1962, 1961, 1960, 1958, 1957, 1956, 1955, 1952, 1951, 1950, 1949, 1948, 1947, 1946, 1945, 1944, 1942, 1940, 1939, 1938, 1937, 1936, 1935, 1934, 1933, 1932, 1931, 1930, 1929, 1928, 1927, 1926, 1925, 1924, 1923, 1921, 1920
325 BROOKS AVE	2020, 2017, 2014, 2010, 2006, 2005, 2004, 2003, 2001, 2000, 1999, 1996, 1995, 1992, 1991, 1990, 1986, 1985, 1981, 1980, 1976, 1975, 1972, 1971, 1970, 1969, 1967, 1966, 1965, 1964, 1963, 1962, 1961, 1960, 1957, 1956, 1955, 1954, 1952, 1951, 1950, 1949, 1948, 1947, 1946, 1945, 1944, 1942, 1940, 1939, 1938, 1937, 1936, 1935, 1934, 1933, 1932, 1931, 1930, 1929, 1928, 1927, 1926, 1925, 1924, 1923, 1921, 1920
325 BROOKS AVE	2020, 2017, 2014, 2010, 2006, 2005, 2004, 2003, 2001, 2000, 1999, 1996, 1995, 1992, 1991, 1990, 1986, 1985, 1981, 1980, 1976, 1975, 1972, 1971, 1970, 1969, 1967, 1966, 1964, 1963, 1962, 1961, 1960, 1958, 1957, 1956, 1955, 1954, 1952, 1951, 1950, 1949, 1948, 1947, 1946, 1945, 1944, 1942, 1940, 1939, 1938, 1937, 1936, 1935, 1934, 1933, 1932, 1931, 1930, 1929, 1928, 1927, 1926, 1925, 1924, 1923, 1921, 1920
325 BROOKS AVE	2020, 2017, 2014, 2010, 2006, 2005, 2004, 2003, 2001, 2000, 1999, 1996, 1995, 1991, 1990, 1986, 1985, 1981, 1980, 1976, 1975, 1972, 1971, 1970, 1969, 1967, 1966, 1965, 1964, 1963, 1962, 1961, 1960, 1958, 1957, 1956, 1955, 1954, 1952, 1951, 1950, 1949, 1948, 1947, 1946, 1945, 1944, 1942, 1940, 1939, 1938, 1937, 1936, 1935, 1934, 1933, 1932, 1931, 1930, 1929, 1928, 1927, 1926, 1925, 1924, 1923, 1921, 1920
325 BROOKS AVE	2020, 2017, 2014, 2010, 2006, 2005, 2004, 2003, 2001, 2000, 1999, 1996, 1992, 1991, 1990, 1986, 1985, 1981, 1980, 1976, 1975, 1972, 1971, 1970, 1969, 1967, 1966, 1965, 1964, 1963, 1962, 1961, 1960, 1958, 1957, 1956, 1955, 1954, 1952, 1951, 1950, 1949, 1948, 1947, 1946, 1945, 1944, 1942, 1940, 1939, 1938, 1937, 1936, 1935, 1934, 1933, 1932, 1931, 1930, 1929, 1928, 1927, 1926, 1925, 1924, 1923, 1921, 1920
325 BROOKS AVE	2020, 2017, 2014, 2010, 2006, 2005, 2004, 2003, 2001, 2000, 1999, 1996, 1995, 1992, 1990, 1986, 1985, 1981, 1980, 1976, 1975, 1972, 1971, 1970, 1969, 1967, 1966, 1965, 1964, 1963, 1962, 1961, 1960, 1958, 1957, 1956, 1955, 1954, 1952, 1951, 1950, 1949, 1948, 1947, 1946, 1945, 1944, 1942, 1940, 1939, 1938, 1937, 1936, 1935, 1934, 1933, 1932, 1931, 1930, 1929, 1928, 1927, 1926, 1925, 1924, 1923, 1921, 1920

FINDINGS

Address Researched	Address Not Identified in Research Source
325 BROOKS AVE	2020, 2017, 2014, 2010, 2006, 2005, 2004, 2003, 2001, 1999, 1996, 1995, 1992, 1991, 1990, 1986, 1985, 1981, 1980, 1976, 1975, 1972, 1971, 1970, 1969, 1967, 1966, 1965, 1964, 1963, 1962, 1961, 1960, 1958, 1957, 1956, 1955, 1954, 1952, 1951, 1950, 1949, 1948, 1947, 1946, 1945, 1944, 1942, 1940, 1939, 1938, 1937, 1936, 1935, 1934, 1933, 1932, 1931, 1930, 1929, 1928, 1927, 1926, 1925, 1924, 1923, 1921, 1920
325 BROOKS AVE	2020, 2017, 2014, 2010, 2005, 2004, 2003, 2001, 2000, 1999, 1996, 1995, 1992, 1991, 1990, 1986, 1985, 1981, 1980, 1976, 1975, 1972, 1971, 1970, 1969, 1967, 1966, 1965, 1964, 1963, 1962, 1961, 1960, 1958, 1957, 1956, 1955, 1954, 1952, 1951, 1950, 1949, 1948, 1947, 1946, 1945, 1944, 1942, 1940, 1939, 1938, 1937, 1936, 1935, 1934, 1933, 1932, 1931, 1930, 1929, 1928, 1927, 1926, 1925, 1924, 1923, 1921, 1920
325 BROOKS AVE	2020, 2017, 2014, 2010, 2006, 2004, 2003, 2001, 2000, 1999, 1996, 1995, 1992, 1991, 1990, 1986, 1985, 1981, 1980, 1976, 1975, 1972, 1971, 1970, 1969, 1967, 1966, 1965, 1964, 1963, 1962, 1961, 1960, 1958, 1957, 1956, 1955, 1954, 1952, 1951, 1950, 1949, 1948, 1947, 1946, 1945, 1944, 1942, 1940, 1939, 1938, 1937, 1936, 1935, 1934, 1933, 1932, 1931, 1930, 1929, 1928, 1927, 1926, 1925, 1924, 1923, 1921, 1920
325 BROOKS AVE	2020, 2017, 2014, 2006, 2005, 2004, 2003, 2001, 2000, 1999, 1996, 1995, 1992, 1991, 1990, 1986, 1985, 1981, 1980, 1976, 1975, 1972, 1971, 1970, 1969, 1967, 1966, 1965, 1964, 1963, 1962, 1961, 1960, 1958, 1957, 1956, 1955, 1954, 1952, 1951, 1950, 1949, 1948, 1947, 1946, 1945, 1944, 1942, 1940, 1939, 1938, 1937, 1936, 1935, 1934, 1933, 1932, 1931, 1930, 1929, 1928, 1927, 1926, 1925, 1924, 1923, 1921, 1920
325 BROOKS AVE	2020, 2017, 2010, 2006, 2005, 2004, 2003, 2001, 2000, 1999, 1996, 1995, 1992, 1991, 1990, 1986, 1985, 1981, 1980, 1976, 1975, 1972, 1971, 1970, 1969, 1967, 1966, 1965, 1964, 1963, 1962, 1961, 1960, 1958, 1957, 1956, 1955, 1954, 1952, 1951, 1950, 1949, 1948, 1947, 1946, 1945, 1944, 1942, 1940, 1939, 1938, 1937, 1936, 1935, 1934, 1933, 1932, 1931, 1930, 1929, 1928, 1927, 1926, 1925, 1924, 1923, 1921, 1920
325 BROOKS AVE	2017, 2014, 2010, 2006, 2005, 2004, 2003, 2001, 2000, 1999, 1996, 1995, 1992, 1991, 1990, 1986, 1985, 1981, 1980, 1976, 1975, 1972, 1971, 1970, 1969, 1967, 1966, 1965, 1964, 1963, 1962, 1961, 1960, 1958, 1957, 1956, 1955, 1954, 1952, 1951, 1950, 1949, 1948, 1947, 1946, 1945, 1944, 1942, 1940, 1939, 1938, 1937, 1936, 1935, 1934, 1933, 1932, 1931, 1930, 1929, 1928, 1927, 1926, 1925, 1924, 1923, 1921, 1920
325 INDIANA AVE	2017, 2014, 2010, 2006, 2005, 2004, 2003, 2001, 2000, 1999, 1996, 1995, 1992, 1991, 1990, 1986, 1985, 1981, 1980, 1976, 1975, 1972, 1971, 1970, 1969, 1967, 1966, 1965, 1964, 1963, 1962, 1961, 1960, 1958, 1957, 1956, 1955, 1954, 1952, 1951, 1950, 1949, 1948, 1947, 1946, 1945, 1944, 1942, 1940, 1939, 1938, 1937, 1936, 1935, 1934, 1933, 1932, 1931, 1930, 1929, 1928, 1927, 1926, 1925, 1924, 1923, 1921, 1920
325 INDIANA AVE	2020, 2017, 2010, 2006, 2005, 2004, 2003, 2001, 2000, 1999, 1996, 1995, 1992, 1991, 1990, 1986, 1985, 1981, 1980, 1976, 1975, 1972, 1971, 1970, 1969, 1967, 1966, 1965, 1964, 1963, 1962, 1961, 1960, 1958, 1957, 1956, 1955, 1954, 1952, 1951, 1950, 1949, 1948, 1947, 1946, 1945, 1944, 1942, 1940, 1939, 1938, 1937, 1936, 1935, 1934, 1933, 1932, 1931, 1930, 1929, 1928, 1927, 1926, 1925, 1924, 1923, 1921, 1920
325 INDIANA AVE	2020, 2017, 2014, 2006, 2005, 2004, 2003, 2001, 2000, 1999, 1996, 1995, 1992, 1991, 1990, 1986, 1985, 1981, 1980, 1976, 1975, 1972, 1971, 1970, 1969, 1967, 1966, 1965, 1964, 1963, 1962, 1961, 1960, 1958, 1957, 1956, 1955, 1954, 1952, 1951, 1950, 1949, 1948, 1947, 1946, 1945, 1944, 1942, 1940, 1939, 1938, 1937, 1936, 1935, 1934, 1933, 1932, 1931, 1930, 1929, 1928, 1927, 1926, 1925, 1924, 1923, 1921, 1920

FINDINGS

Address Researched	Address Not Identified in Research Source
325 INDIANA AVE	2020, 2017, 2014, 2010, 2006, 2004, 2003, 2001, 2000, 1999, 1996, 1995, 1992, 1991, 1990, 1986, 1985, 1981, 1980, 1976, 1975, 1972, 1971, 1970, 1969, 1967, 1966, 1965, 1964, 1963, 1962, 1961, 1960, 1958, 1957, 1956, 1955, 1954, 1952, 1951, 1950, 1949, 1948, 1947, 1946, 1945, 1944, 1942, 1940, 1939, 1938, 1937, 1936, 1935, 1934, 1933, 1932, 1931, 1930, 1929, 1928, 1927, 1926, 1925, 1924, 1923, 1921, 1920
325 INDIANA AVE	2020, 2017, 2014, 2010, 2005, 2004, 2003, 2001, 2000, 1999, 1996, 1995, 1992, 1991, 1990, 1986, 1985, 1981, 1980, 1976, 1975, 1972, 1971, 1970, 1969, 1967, 1966, 1965, 1964, 1963, 1962, 1961, 1960, 1958, 1957, 1956, 1955, 1954, 1952, 1951, 1950, 1949, 1948, 1947, 1946, 1945, 1944, 1942, 1940, 1939, 1938, 1937, 1936, 1935, 1934, 1933, 1932, 1931, 1930, 1929, 1928, 1927, 1926, 1925, 1924, 1923, 1921, 1920
325 INDIANA AVE	2020, 2017, 2014, 2010, 2006, 2005, 2004, 2003, 2001, 1999, 1996, 1995, 1992, 1991, 1990, 1986, 1985, 1981, 1980, 1976, 1975, 1972, 1971, 1970, 1969, 1967, 1966, 1965, 1964, 1963, 1962, 1961, 1960, 1958, 1957, 1956, 1955, 1954, 1952, 1951, 1950, 1949, 1948, 1947, 1946, 1945, 1944, 1942, 1940, 1939, 1938, 1937, 1936, 1935, 1934, 1933, 1932, 1931, 1930, 1929, 1928, 1927, 1926, 1925, 1924, 1923, 1921, 1920
325 INDIANA AVE	2020, 2017, 2014, 2010, 2006, 2005, 2004, 2003, 2001, 2000, 1999, 1996, 1995, 1992, 1990, 1986, 1985, 1981, 1980, 1976, 1975, 1972, 1971, 1970, 1969, 1967, 1966, 1965, 1964, 1963, 1962, 1961, 1960, 1958, 1957, 1956, 1955, 1954, 1952, 1951, 1950, 1949, 1948, 1947, 1946, 1945, 1944, 1942, 1940, 1939, 1938, 1937, 1936, 1935, 1934, 1933, 1932, 1931, 1930, 1929, 1928, 1927, 1926, 1925, 1924, 1923, 1921, 1920
325 INDIANA AVE	2020, 2017, 2014, 2010, 2006, 2005, 2004, 2003, 2001, 2000, 1999, 1996, 1992, 1991, 1990, 1986, 1985, 1981, 1980, 1976, 1975, 1972, 1971, 1970, 1969, 1967, 1966, 1965, 1964, 1963, 1962, 1961, 1960, 1958, 1957, 1956, 1955, 1954, 1952, 1951, 1950, 1949, 1948, 1947, 1946, 1945, 1944, 1942, 1940, 1939, 1938, 1937, 1936, 1935, 1934, 1933, 1932, 1931, 1930, 1929, 1928, 1927, 1926, 1925, 1924, 1923, 1921, 1920
325 INDIANA AVE	2020, 2017, 2014, 2010, 2006, 2005, 2004, 2003, 2001, 2000, 1999, 1996, 1995, 1992, 1991, 1990, 1986, 1985, 1981, 1980, 1976, 1975, 1972, 1971, 1970, 1969, 1967, 1966, 1965, 1964, 1963, 1962, 1961, 1960, 1958, 1957, 1956, 1955, 1954, 1952, 1951, 1950, 1949, 1948, 1947, 1946, 1945, 1944, 1942, 1940, 1939, 1938, 1937, 1936, 1935, 1934, 1933, 1932, 1931, 1930, 1929, 1927, 1926, 1925, 1924, 1923, 1921, 1920
325 INDIANA AVE	2020, 2017, 2014, 2010, 2006, 2005, 2004, 2003, 2001, 2000, 1999, 1996, 1995, 1992, 1991, 1990, 1986, 1985, 1981, 1980, 1976, 1975, 1972, 1971, 1970, 1969, 1967, 1966, 1965, 1964, 1963, 1962, 1961, 1960, 1958, 1957, 1956, 1955, 1954, 1952, 1951, 1950, 1949, 1948, 1947, 1946, 1945, 1944, 1942, 1940, 1939, 1938, 1937, 1936, 1935, 1934, 1932, 1931, 1930, 1929, 1928, 1927, 1926, 1925, 1924, 1923, 1921, 1920
325 INDIANA AVE	2020, 2017, 2014, 2010, 2006, 2005, 2004, 2003, 2001, 2000, 1999, 1996, 1995, 1992, 1991, 1990, 1986, 1985, 1981, 1980, 1976, 1975, 1972, 1971, 1970, 1969, 1967, 1966, 1965, 1964, 1963, 1962, 1961, 1960, 1958, 1957, 1956, 1955, 1954, 1952, 1951, 1950, 1949, 1948, 1947, 1946, 1945, 1944, 1942, 1940, 1939, 1938, 1937, 1935, 1934, 1933, 1932, 1931, 1930, 1929, 1928, 1927, 1926, 1925, 1924, 1923, 1921, 1920

FINDINGS

Address Researched	Address Not Identified in Research Source
604 HAMPTON DR	2017, 2014, 2010, 2006, 2005, 2004, 2003, 2001, 2000, 1999, 1996, 1995, 1992, 1991, 1990, 1986, 1985, 1981, 1980, 1976, 1975, 1972, 1971, 1970, 1969, 1967, 1966, 1965, 1964, 1963, 1962, 1961, 1960, 1958, 1957, 1956, 1955, 1954, 1952, 1951, 1950, 1949, 1948, 1947, 1946, 1945, 1944, 1942, 1940, 1939, 1938, 1937, 1936, 1935, 1934, 1933, 1932, 1931, 1930, 1929, 1928, 1927, 1926, 1925, 1924, 1923, 1921, 1920
605 HAMPTON DR	2020, 2017, 2014, 2010, 2006, 2005, 2004, 2003, 2001, 1999, 1996, 1995, 1992, 1991, 1990, 1986, 1985, 1981, 1980, 1976, 1975, 1972, 1971, 1970, 1969, 1967, 1966, 1965, 1964, 1963, 1962, 1961, 1960, 1958, 1957, 1956, 1955, 1954, 1952, 1951, 1950, 1949, 1948, 1947, 1946, 1945, 1944, 1942, 1940, 1939, 1938, 1937, 1936, 1935, 1934, 1933, 1932, 1931, 1930, 1929, 1928, 1927, 1926, 1925, 1924, 1923, 1921, 1920
605 HAMPTON DR	2020, 2017, 2014, 2010, 2006, 2005, 2004, 2003, 2001, 2000, 1999, 1996, 1995, 1992, 1991, 1990, 1986, 1985, 1981, 1976, 1975, 1972, 1971, 1970, 1969, 1967, 1966, 1965, 1964, 1963, 1962, 1961, 1960, 1958, 1957, 1956, 1955, 1954, 1952, 1951, 1950, 1949, 1948, 1947, 1946, 1945, 1944, 1942, 1940, 1939, 1938, 1937, 1936, 1935, 1934, 1933, 1932, 1931, 1930, 1929, 1928, 1927, 1926, 1925, 1924, 1923, 1921, 1920
606 HAMPTON DR	2020, 2017, 2014, 2010, 2006, 2005, 2004, 2003, 2001, 2000, 1999, 1996, 1995, 1992, 1991, 1990, 1986, 1985, 1981, 1980, 1976, 1975, 1972, 1971, 1970, 1969, 1967, 1966, 1965, 1964, 1963, 1962, 1961, 1960, 1958, 1957, 1956, 1955, 1954, 1952, 1951, 1950, 1949, 1948, 1947, 1946, 1945, 1944, 1942, 1940, 1939, 1938, 1937, 1936, 1935, 1934, 1933, 1932, 1931, 1930, 1929, 1928, 1927, 1926, 1925, 1924, 1923, 1921, 1920
606 HAMPTON DR	2020, 2017, 2014, 2010, 2006, 2005, 2004, 2003, 2001, 2000, 1999, 1996, 1995, 1992, 1991, 1990, 1986, 1985, 1981, 1980, 1976, 1972, 1971, 1970, 1969, 1967, 1966, 1965, 1964, 1963, 1962, 1961, 1960, 1958, 1957, 1956, 1955, 1954, 1952, 1951, 1950, 1949, 1948, 1947, 1946, 1945, 1944, 1942, 1940, 1939, 1938, 1937, 1936, 1935, 1934, 1933, 1932, 1931, 1930, 1929, 1928, 1927, 1926, 1925, 1924, 1923, 1921, 1920
606 HAMPTON DR	2020, 2017, 2014, 2010, 2006, 2005, 2004, 2003, 2001, 2000, 1999, 1996, 1995, 1992, 1991, 1990, 1986, 1985, 1981, 1980, 1976, 1975, 1972, 1971, 1970, 1969, 1967, 1966, 1965, 1964, 1963, 1962, 1961, 1960, 1958, 1957, 1956, 1955, 1954, 1952, 1951, 1950, 1949, 1948, 1947, 1946, 1945, 1944, 1942, 1940, 1939, 1938, 1937, 1936, 1935, 1934, 1933, 1932, 1931, 1930, 1929, 1928, 1927, 1926, 1925, 1924, 1923, 1921, 1920
606 HAMPTON DR	2020, 2017, 2014, 2010, 2006, 2005, 2004, 2003, 2001, 2000, 1999, 1996, 1995, 1992, 1990, 1986, 1985, 1981, 1980, 1976, 1975, 1972, 1971, 1970, 1969, 1967, 1966, 1965, 1964, 1963, 1962, 1961, 1960, 1958, 1957, 1956, 1955, 1954, 1952, 1951, 1950, 1949, 1948, 1947, 1946, 1945, 1944, 1942, 1940, 1939, 1938, 1937, 1936, 1935, 1934, 1933, 1932, 1931, 1930, 1929, 1928, 1927, 1926, 1925, 1924, 1923, 1921, 1920
606 HAMPTON DR	2020, 2017, 2014, 2010, 2006, 2005, 2004, 2003, 2001, 2000, 1999, 1996, 1992, 1991, 1990, 1986, 1985, 1981, 1980, 1976, 1975, 1972, 1971, 1970, 1969, 1967, 1966, 1965, 1964, 1963, 1962, 1961, 1960, 1958, 1957, 1956, 1955, 1954, 1952, 1951, 1950, 1949, 1948, 1947, 1946, 1945, 1944, 1942, 1940, 1939, 1938, 1937, 1936, 1935, 1934, 1933, 1932, 1931, 1930, 1929, 1928, 1927, 1926, 1925, 1924, 1923, 1921, 1920

FINDINGS

Address Researched	Address Not Identified in Research Source
606 HAMPTON DR	2020, 2017, 2014, 2010, 2006, 2005, 2004, 2003, 2001, 2000, 1999, 1996, 1995, 1991, 1990, 1986, 1985, 1981, 1980, 1976, 1975, 1972, 1971, 1970, 1969, 1967, 1966, 1965, 1964, 1963, 1962, 1961, 1960, 1958, 1957, 1956, 1955, 1954, 1952, 1951, 1950, 1949, 1948, 1947, 1946, 1945, 1944, 1942, 1940, 1939, 1938, 1937, 1936, 1935, 1934, 1933, 1932, 1931, 1930, 1929, 1928, 1927, 1926, 1925, 1924, 1923, 1921, 1920
606 HAMPTON DR	2020, 2017, 2014, 2010, 2006, 2005, 2004, 2003, 2001, 1999, 1996, 1995, 1992, 1991, 1990, 1986, 1985, 1981, 1980, 1976, 1975, 1972, 1971, 1970, 1969, 1967, 1966, 1965, 1964, 1963, 1962, 1961, 1960, 1958, 1957, 1956, 1955, 1954, 1952, 1951, 1950, 1949, 1948, 1947, 1946, 1945, 1944, 1942, 1940, 1939, 1938, 1937, 1936, 1935, 1934, 1933, 1932, 1931, 1930, 1929, 1928, 1927, 1926, 1925, 1924, 1923, 1921, 1920
606 HAMPTON DR	2020, 2017, 2014, 2010, 2005, 2004, 2003, 2001, 2000, 1999, 1996, 1995, 1992, 1991, 1990, 1986, 1985, 1981, 1980, 1976, 1975, 1972, 1971, 1970, 1969, 1967, 1966, 1965, 1964, 1963, 1962, 1961, 1960, 1958, 1957, 1956, 1955, 1954, 1952, 1951, 1950, 1949, 1948, 1947, 1946, 1945, 1944, 1942, 1940, 1939, 1938, 1937, 1936, 1935, 1934, 1933, 1932, 1931, 1930, 1929, 1928, 1927, 1926, 1925, 1924, 1923, 1921, 1920
606 HAMPTON DR	2020, 2017, 2014, 2010, 2006, 2004, 2003, 2001, 2000, 1999, 1996, 1995, 1992, 1991, 1990, 1986, 1985, 1981, 1980, 1976, 1975, 1972, 1971, 1970, 1969, 1967, 1966, 1965, 1964, 1963, 1962, 1961, 1960, 1958, 1957, 1956, 1955, 1954, 1952, 1951, 1950, 1949, 1948, 1947, 1946, 1945, 1944, 1942, 1940, 1939, 1938, 1937, 1936, 1935, 1934, 1933, 1932, 1931, 1930, 1929, 1928, 1927, 1926, 1925, 1924, 1923, 1921, 1920
606 HAMPTON DR	2017, 2014, 2010, 2006, 2005, 2004, 2003, 2001, 2000, 1999, 1996, 1995, 1992, 1991, 1990, 1986, 1985, 1981, 1980, 1976, 1975, 1972, 1971, 1970, 1969, 1967, 1966, 1965, 1964, 1963, 1962, 1961, 1960, 1958, 1957, 1956, 1955, 1954, 1952, 1951, 1950, 1949, 1948, 1947, 1946, 1945, 1944, 1942, 1940, 1939, 1938, 1937, 1936, 1935, 1934, 1933, 1932, 1931, 1930, 1929, 1928, 1927, 1926, 1925, 1924, 1923, 1921, 1920
606 HAMPTON DR	2020, 2017, 2010, 2006, 2005, 2004, 2003, 2001, 2000, 1999, 1996, 1995, 1992, 1991, 1990, 1986, 1985, 1981, 1980, 1976, 1975, 1972, 1971, 1970, 1969, 1967, 1966, 1965, 1964, 1963, 1962, 1961, 1960, 1958, 1957, 1956, 1955, 1954, 1952, 1951, 1950, 1949, 1948, 1947, 1946, 1945, 1944, 1942, 1940, 1939, 1938, 1937, 1936, 1935, 1934, 1933, 1932, 1931, 1930, 1929, 1928, 1927, 1926, 1925, 1924, 1923, 1921, 1920
606 HAMPTON DR	2020, 2017, 2014, 2006, 2005, 2004, 2003, 2001, 2000, 1999, 1996, 1995, 1992, 1991, 1990, 1986, 1985, 1981, 1980, 1976, 1975, 1972, 1971, 1970, 1969, 1967, 1966, 1965, 1964, 1963, 1962, 1961, 1960, 1958, 1957, 1956, 1955, 1954, 1952, 1951, 1950, 1949, 1948, 1947, 1946, 1945, 1944, 1942, 1940, 1939, 1938, 1937, 1936, 1935, 1934, 1933, 1932, 1931, 1930, 1929, 1928, 1927, 1926, 1925, 1924, 1923, 1921, 1920
607 HAMPTON DR	2020, 2017, 2014, 2010, 2006, 2005, 2004, 2003, 2001, 1999, 1996, 1995, 1992, 1991, 1990, 1986, 1985, 1981, 1980, 1976, 1975, 1972, 1971, 1970, 1969, 1967, 1966, 1965, 1964, 1963, 1962, 1961, 1960, 1958, 1957, 1956, 1955, 1954, 1952, 1951, 1950, 1949, 1948, 1947, 1946, 1945, 1944, 1942, 1940, 1939, 1938, 1937, 1936, 1935, 1934, 1933, 1932, 1931, 1930, 1929, 1928, 1927, 1926, 1925, 1924, 1923, 1921, 1920
607 HAMPTON DR	2020, 2017, 2014, 2010, 2006, 2005, 2004, 2003, 2001, 2000, 1999, 1996, 1995, 1992, 1991, 1990, 1986, 1985, 1981, 1980, 1976, 1972, 1971, 1970, 1969, 1967, 1966, 1965, 1964, 1963, 1962, 1961, 1960, 1958, 1957, 1956, 1955, 1954, 1952, 1951, 1950, 1949, 1948, 1947, 1946, 1945, 1944, 1942, 1940, 1939, 1938, 1937, 1936, 1935, 1934, 1933, 1932, 1931, 1930, 1929, 1928, 1927, 1926, 1925, 1924, 1923, 1921, 1920

FINDINGS

Address Researched	Address Not Identified in Research Source
607 HAMPTON DR	2020, 2017, 2014, 2010, 2006, 2005, 2004, 2003, 2001, 2000, 1999, 1996, 1995, 1992, 1991, 1990, 1986, 1985, 1981, 1976, 1975, 1972, 1971, 1970, 1969, 1967, 1966, 1965, 1964, 1963, 1962, 1961, 1960, 1958, 1957, 1956, 1955, 1954, 1952, 1951, 1950, 1949, 1948, 1947, 1946, 1945, 1944, 1942, 1940, 1939, 1938, 1937, 1936, 1935, 1934, 1933, 1932, 1931, 1930, 1929, 1928, 1927, 1926, 1925, 1924, 1923, 1921, 1920
608 HAMPTON DR	2020, 2017, 2014, 2010, 2006, 2005, 2004, 2003, 2001, 2000, 1999, 1996, 1995, 1992, 1991, 1990, 1986, 1985, 1981, 1976, 1975, 1972, 1971, 1970, 1969, 1967, 1966, 1965, 1964, 1963, 1962, 1961, 1960, 1958, 1957, 1956, 1955, 1954, 1952, 1951, 1950, 1949, 1948, 1947, 1946, 1945, 1944, 1942, 1940, 1939, 1938, 1937, 1936, 1935, 1934, 1933, 1932, 1931, 1930, 1929, 1928, 1927, 1926, 1925, 1924, 1923, 1921, 1920
608 HAMPTON DR	2020, 2017, 2014, 2010, 2006, 2005, 2004, 2003, 2001, 2000, 1999, 1996, 1995, 1992, 1991, 1990, 1986, 1985, 1981, 1980, 1976, 1972, 1971, 1970, 1969, 1967, 1966, 1965, 1964, 1963, 1962, 1961, 1960, 1958, 1957, 1956, 1955, 1954, 1952, 1951, 1950, 1949, 1948, 1947, 1946, 1945, 1944, 1942, 1940, 1939, 1938, 1937, 1936, 1935, 1934, 1933, 1932, 1931, 1930, 1929, 1928, 1927, 1926, 1925, 1924, 1923, 1921, 1920
608 HAMPTON DR	2020, 2017, 2014, 2010, 2006, 2005, 2004, 2003, 2001, 2000, 1999, 1996, 1995, 1992, 1991, 1990, 1986, 1985, 1981, 1980, 1976, 1975, 1972, 1971, 1969, 1967, 1966, 1965, 1964, 1963, 1962, 1961, 1960, 1958, 1957, 1956, 1955, 1954, 1952, 1951, 1950, 1949, 1948, 1947, 1946, 1945, 1944, 1942, 1940, 1939, 1938, 1937, 1936, 1935, 1934, 1933, 1932, 1931, 1930, 1929, 1928, 1927, 1926, 1925, 1924, 1923, 1921, 1920
608 HAMPTON DR	2020, 2017, 2014, 2010, 2006, 2005, 2004, 2003, 2001, 2000, 1999, 1996, 1992, 1991, 1990, 1986, 1985, 1981, 1980, 1976, 1975, 1972, 1971, 1970, 1969, 1967, 1966, 1965, 1964, 1963, 1962, 1961, 1960, 1958, 1957, 1956, 1955, 1954, 1952, 1951, 1950, 1949, 1948, 1947, 1946, 1945, 1944, 1942, 1940, 1939, 1938, 1937, 1936, 1935, 1934, 1933, 1932, 1931, 1930, 1929, 1928, 1927, 1926, 1925, 1924, 1923, 1921, 1920
608 HAMPTON DR	2020, 2017, 2014, 2010, 2006, 2005, 2004, 2003, 2001, 2000, 1999, 1996, 1995, 1992, 1990, 1986, 1985, 1981, 1980, 1976, 1975, 1972, 1971, 1970, 1969, 1967, 1966, 1965, 1964, 1963, 1962, 1961, 1960, 1958, 1957, 1956, 1955, 1954, 1952, 1951, 1950, 1949, 1948, 1947, 1946, 1945, 1944, 1942, 1940, 1939, 1938, 1937, 1936, 1935, 1934, 1933, 1932, 1931, 1930, 1929, 1928, 1927, 1926, 1925, 1924, 1923, 1921, 1920
608 HAMPTON DR	2020, 2017, 2014, 2010, 2006, 2005, 2004, 2003, 2001, 2000, 1999, 1996, 1995, 1992, 1991, 1990, 1986, 1985, 1981, 1980, 1976, 1975, 1972, 1971, 1970, 1969, 1967, 1966, 1965, 1964, 1963, 1962, 1961, 1960, 1958, 1957, 1956, 1955, 1954, 1952, 1951, 1950, 1949, 1948, 1947, 1946, 1945, 1944, 1942, 1940, 1939, 1938, 1937, 1936, 1935, 1934, 1933, 1932, 1931, 1930, 1929, 1928, 1927, 1926, 1925, 1924, 1923, 1921, 1920
608 HAMPTON DR	2020, 2017, 2014, 2010, 2006, 2005, 2004, 2003, 2001, 1999, 1996, 1995, 1992, 1991, 1990, 1986, 1985, 1981, 1980, 1976, 1975, 1972, 1971, 1970, 1969, 1967, 1966, 1965, 1964, 1963, 1962, 1961, 1960, 1958, 1957, 1956, 1955, 1954, 1952, 1951, 1950, 1949, 1948, 1947, 1946, 1945, 1944, 1942, 1940, 1939, 1938, 1937, 1936, 1935, 1934, 1933, 1932, 1931, 1930, 1929, 1928, 1927, 1926, 1925, 1924, 1923, 1921, 1920
608 HAMPTON DR	2020, 2017, 2014, 2010, 2005, 2004, 2003, 2001, 2000, 1999, 1996, 1995, 1992, 1991, 1990, 1986, 1985, 1981, 1980, 1976, 1975, 1972, 1971, 1970, 1969, 1967, 1966, 1965, 1964, 1963, 1962, 1961, 1960, 1958, 1957, 1956, 1955, 1954, 1952, 1951, 1950, 1949, 1948, 1947, 1946, 1945, 1944, 1942, 1940, 1939, 1938, 1937, 1936, 1935, 1934, 1933, 1932, 1931, 1930, 1929, 1928, 1927, 1926, 1925, 1924, 1923, 1921, 1920

FINDINGS

Address Researched	Address Not Identified in Research Source
608 HAMPTON DR	2020, 2017, 2014, 2006, 2005, 2004, 2003, 2001, 2000, 1999, 1996, 1995, 1992, 1991, 1990, 1986, 1985, 1981, 1980, 1976, 1975, 1972, 1971, 1970, 1969, 1967, 1966, 1965, 1964, 1963, 1962, 1961, 1960, 1958, 1957, 1956, 1955, 1954, 1952, 1951, 1950, 1949, 1948, 1947, 1946, 1945, 1944, 1942, 1940, 1939, 1938, 1937, 1936, 1935, 1934, 1933, 1932, 1931, 1930, 1929, 1928, 1927, 1926, 1925, 1924, 1923, 1921, 1920
608 HAMPTON DR	2020, 2017, 2010, 2006, 2005, 2004, 2003, 2001, 2000, 1999, 1996, 1995, 1992, 1991, 1990, 1986, 1985, 1981, 1980, 1976, 1975, 1972, 1971, 1970, 1969, 1967, 1966, 1965, 1964, 1963, 1962, 1961, 1960, 1958, 1957, 1956, 1955, 1954, 1952, 1951, 1950, 1949, 1948, 1947, 1946, 1945, 1944, 1942, 1940, 1939, 1938, 1937, 1936, 1935, 1934, 1933, 1932, 1931, 1930, 1929, 1928, 1927, 1926, 1925, 1924, 1923, 1921, 1920
608 HAMPTON DR	2017, 2014, 2010, 2006, 2005, 2004, 2003, 2001, 2000, 1999, 1996, 1995, 1992, 1991, 1990, 1986, 1985, 1981, 1980, 1976, 1975, 1972, 1971, 1970, 1969, 1967, 1966, 1965, 1964, 1963, 1962, 1961, 1960, 1958, 1957, 1956, 1955, 1954, 1952, 1951, 1950, 1949, 1948, 1947, 1946, 1945, 1944, 1942, 1940, 1939, 1938, 1937, 1936, 1935, 1934, 1933, 1932, 1931, 1930, 1929, 1928, 1927, 1926, 1925, 1924, 1923, 1921, 1920
610 HAMPTON DR	2017, 2014, 2010, 2006, 2005, 2004, 2003, 2001, 2000, 1999, 1996, 1995, 1992, 1991, 1990, 1986, 1985, 1981, 1980, 1976, 1975, 1972, 1971, 1970, 1969, 1967, 1966, 1965, 1964, 1963, 1962, 1961, 1960, 1958, 1957, 1956, 1955, 1954, 1952, 1951, 1950, 1949, 1948, 1947, 1946, 1945, 1944, 1942, 1940, 1939, 1938, 1937, 1936, 1935, 1934, 1933, 1932, 1931, 1930, 1929, 1928, 1927, 1926, 1925, 1924, 1923, 1921, 1920
610 HAMPTON DR	2020, 2017, 2010, 2006, 2005, 2004, 2003, 2001, 2000, 1999, 1996, 1995, 1992, 1991, 1990, 1986, 1985, 1981, 1980, 1976, 1975, 1972, 1971, 1970, 1969, 1967, 1966, 1965, 1964, 1963, 1962, 1961, 1960, 1958, 1957, 1956, 1955, 1954, 1952, 1951, 1950, 1949, 1948, 1947, 1946, 1945, 1944, 1942, 1940, 1939, 1938, 1937, 1936, 1935, 1934, 1933, 1932, 1931, 1930, 1929, 1928, 1927, 1926, 1925, 1924, 1923, 1921, 1920
610 HAMPTON DR	2020, 2017, 2014, 2006, 2005, 2004, 2003, 2001, 2000, 1999, 1996, 1995, 1992, 1991, 1990, 1986, 1985, 1981, 1980, 1976, 1975, 1972, 1971, 1970, 1969, 1967, 1966, 1965, 1964, 1963, 1962, 1961, 1960, 1958, 1957, 1956, 1955, 1954, 1952, 1951, 1950, 1949, 1948, 1947, 1946, 1945, 1944, 1942, 1940, 1939, 1938, 1937, 1936, 1935, 1934, 1933, 1932, 1931, 1930, 1929, 1928, 1927, 1926, 1925, 1924, 1923, 1921, 1920
610 HAMPTON DR	2020, 2017, 2014, 2010, 2005, 2004, 2003, 2001, 2000, 1999, 1996, 1995, 1992, 1991, 1990, 1986, 1985, 1981, 1980, 1976, 1975, 1972, 1971, 1970, 1969, 1967, 1966, 1965, 1964, 1963, 1962, 1961, 1960, 1958, 1957, 1956, 1955, 1954, 1952, 1951, 1950, 1949, 1948, 1947, 1946, 1945, 1944, 1942, 1940, 1939, 1938, 1937, 1936, 1935, 1934, 1933, 1932, 1931, 1930, 1929, 1928, 1927, 1926, 1925, 1924, 1923, 1921, 1920
610 HAMPTON DR	2020, 2017, 2014, 2010, 2006, 2004, 2003, 2001, 2000, 1999, 1996, 1995, 1992, 1991, 1990, 1986, 1985, 1981, 1980, 1976, 1975, 1972, 1971, 1970, 1969, 1967, 1966, 1965, 1964, 1963, 1962, 1961, 1960, 1958, 1957, 1956, 1955, 1954, 1952, 1951, 1950, 1949, 1948, 1947, 1946, 1945, 1944, 1942, 1940, 1939, 1938, 1937, 1936, 1935, 1934, 1933, 1932, 1931, 1930, 1929, 1928, 1927, 1926, 1925, 1924, 1923, 1921, 1920
610 HAMPTON DR	2020, 2017, 2014, 2010, 2006, 2005, 2004, 2003, 2001, 1999, 1996, 1995, 1992, 1991, 1990, 1986, 1985, 1981, 1980, 1976, 1975, 1972, 1971, 1970, 1969, 1967, 1966, 1965, 1964, 1963, 1962, 1961, 1960, 1958, 1957, 1956, 1955, 1954, 1952, 1951, 1950, 1949, 1948, 1947, 1946, 1945, 1944, 1942, 1940, 1939, 1938, 1937, 1936, 1935, 1934, 1933, 1932, 1931, 1930, 1929, 1928, 1927, 1926, 1925, 1924, 1923, 1921, 1920

FINDINGS

Address Researched	Address Not Identified in Research Source
610 HAMPTON DR	2020, 2017, 2014, 2010, 2006, 2005, 2004, 2003, 2001, 2000, 1999, 1996, 1995, 1992, 1991, 1990, 1986, 1985, 1981, 1976, 1975, 1972, 1971, 1970, 1969, 1967, 1966, 1965, 1964, 1963, 1962, 1961, 1960, 1958, 1957, 1956, 1955, 1954, 1952, 1951, 1950, 1949, 1948, 1947, 1946, 1945, 1944, 1942, 1940, 1939, 1938, 1937, 1936, 1935, 1934, 1933, 1932, 1931, 1930, 1929, 1928, 1927, 1926, 1925, 1924, 1923, 1921, 1920
612 HAMPTON DR	2020, 2017, 2014, 2010, 2006, 2005, 2004, 2003, 2001, 2000, 1999, 1996, 1995, 1992, 1991, 1990, 1986, 1985, 1981, 1976, 1975, 1972, 1971, 1970, 1969, 1967, 1966, 1965, 1964, 1963, 1962, 1961, 1960, 1958, 1957, 1956, 1955, 1954, 1952, 1951, 1950, 1949, 1948, 1947, 1946, 1945, 1944, 1942, 1940, 1939, 1938, 1937, 1936, 1935, 1934, 1933, 1932, 1931, 1930, 1929, 1928, 1927, 1926, 1925, 1924, 1923, 1921, 1920
612 HAMPTON DR	2020, 2017, 2014, 2010, 2006, 2005, 2004, 2003, 2001, 2000, 1999, 1996, 1995, 1992, 1991, 1990, 1986, 1985, 1981, 1980, 1976, 1972, 1971, 1970, 1969, 1967, 1966, 1965, 1964, 1963, 1962, 1961, 1960, 1958, 1957, 1956, 1955, 1954, 1952, 1951, 1950, 1949, 1948, 1947, 1946, 1945, 1944, 1942, 1940, 1939, 1938, 1937, 1936, 1935, 1934, 1933, 1932, 1931, 1930, 1929, 1928, 1927, 1926, 1925, 1924, 1923, 1921, 1920
612 HAMPTON DR	2020, 2017, 2014, 2010, 2006, 2005, 2004, 2003, 2001, 2000, 1999, 1996, 1995, 1992, 1991, 1990, 1986, 1985, 1980, 1976, 1975, 1972, 1971, 1970, 1969, 1967, 1966, 1965, 1964, 1963, 1962, 1961, 1960, 1958, 1957, 1956, 1955, 1954, 1952, 1951, 1950, 1949, 1948, 1947, 1946, 1945, 1944, 1942, 1940, 1939, 1938, 1937, 1936, 1935, 1934, 1933, 1932, 1931, 1930, 1929, 1928, 1927, 1926, 1925, 1924, 1923, 1921, 1920
612 HAMPTON DR	2020, 2017, 2014, 2010, 2006, 2005, 2004, 2003, 2001, 2000, 1999, 1996, 1995, 1992, 1991, 1990, 1986, 1985, 1981, 1980, 1976, 1975, 1972, 1971, 1969, 1967, 1966, 1965, 1964, 1963, 1962, 1961, 1960, 1958, 1957, 1956, 1955, 1954, 1952, 1951, 1950, 1949, 1948, 1947, 1946, 1945, 1944, 1942, 1940, 1939, 1938, 1937, 1936, 1935, 1934, 1933, 1932, 1931, 1930, 1929, 1928, 1927, 1926, 1925, 1924, 1923, 1921, 1920
612 HAMPTON DR	2020, 2017, 2014, 2010, 2006, 2005, 2004, 2003, 2001, 2000, 1999, 1996, 1995, 1992, 1991, 1990, 1986, 1981, 1980, 1976, 1975, 1972, 1971, 1970, 1969, 1967, 1966, 1965, 1964, 1963, 1962, 1961, 1960, 1958, 1957, 1956, 1955, 1954, 1952, 1951, 1950, 1949, 1948, 1947, 1946, 1945, 1944, 1942, 1940, 1939, 1938, 1937, 1936, 1935, 1934, 1933, 1932, 1931, 1930, 1929, 1928, 1927, 1926, 1925, 1924, 1923, 1921, 1920
612 HAMPTON DR	2020, 2017, 2014, 2010, 2006, 2005, 2004, 2003, 2001, 2000, 1999, 1996, 1995, 1992, 1991, 1990, 1985, 1981, 1980, 1976, 1975, 1972, 1971, 1970, 1969, 1967, 1966, 1965, 1964, 1963, 1962, 1961, 1960, 1958, 1957, 1956, 1955, 1954, 1952, 1951, 1950, 1949, 1948, 1947, 1946, 1945, 1944, 1942, 1940, 1939, 1938, 1937, 1936, 1935, 1934, 1933, 1932, 1931, 1930, 1929, 1928, 1927, 1926, 1925, 1924, 1923, 1921, 1920
612 HAMPTON DR	2020, 2017, 2014, 2010, 2006, 2005, 2004, 2003, 2001, 2000, 1999, 1996, 1995, 1992, 1991, 1986, 1985, 1981, 1980, 1976, 1975, 1972, 1971, 1970, 1969, 1967, 1966, 1965, 1964, 1963, 1962, 1961, 1960, 1958, 1957, 1956, 1955, 1954, 1952, 1951, 1950, 1949, 1948, 1947, 1946, 1945, 1944, 1942, 1940, 1939, 1938, 1937, 1936, 1935, 1934, 1933, 1932, 1931, 1930, 1929, 1928, 1927, 1926, 1925, 1924, 1923, 1921, 1920
612 HAMPTON DR	2020, 2017, 2014, 2010, 2006, 2005, 2004, 2003, 2001, 2000, 1999, 1996, 1995, 1992, 1990, 1986, 1985, 1981, 1980, 1976, 1975, 1972, 1971, 1970, 1969, 1967, 1966, 1965, 1964, 1963, 1962, 1961, 1960, 1958, 1957, 1956, 1955, 1954, 1952, 1951, 1950, 1949, 1948, 1947, 1946, 1945, 1944, 1942, 1940, 1939, 1938, 1937, 1936, 1935, 1934, 1933, 1932, 1931, 1930, 1929, 1928, 1927, 1926, 1925, 1924, 1923, 1921, 1920

FINDINGS

Address Researched	Address Not Identified in Research Source
612 HAMPTON DR	2020, 2017, 2014, 2010, 2006, 2005, 2004, 2003, 2001, 2000, 1999, 1996, 1992, 1991, 1990, 1986, 1985, 1981, 1980, 1976, 1975, 1972, 1971, 1970, 1969, 1967, 1966, 1965, 1964, 1963, 1962, 1961, 1960, 1958, 1957, 1956, 1955, 1954, 1952, 1951, 1950, 1949, 1948, 1947, 1946, 1945, 1944, 1942, 1940, 1939, 1938, 1937, 1936, 1935, 1934, 1933, 1932, 1931, 1930, 1929, 1928, 1927, 1926, 1925, 1924, 1923, 1921, 1920
612 HAMPTON DR	2020, 2017, 2014, 2010, 2006, 2005, 2004, 2003, 2001, 2000, 1999, 1996, 1995, 1991, 1990, 1986, 1985, 1981, 1980, 1976, 1975, 1972, 1971, 1970, 1969, 1967, 1966, 1965, 1964, 1963, 1962, 1961, 1960, 1958, 1957, 1956, 1955, 1954, 1952, 1951, 1950, 1949, 1948, 1947, 1946, 1945, 1944, 1942, 1940, 1939, 1938, 1937, 1936, 1935, 1934, 1933, 1932, 1931, 1930, 1929, 1928, 1927, 1926, 1925, 1924, 1923, 1921, 1920
612 HAMPTON DR	2020, 2017, 2014, 2010, 2006, 2005, 2004, 2003, 2001, 1999, 1996, 1995, 1992, 1991, 1990, 1986, 1985, 1981, 1980, 1976, 1975, 1972, 1971, 1970, 1969, 1967, 1966, 1965, 1964, 1963, 1962, 1961, 1960, 1958, 1957, 1956, 1955, 1954, 1952, 1951, 1950, 1949, 1948, 1947, 1946, 1945, 1944, 1942, 1940, 1939, 1938, 1937, 1936, 1935, 1934, 1933, 1932, 1931, 1930, 1929, 1928, 1927, 1926, 1925, 1924, 1923, 1921, 1920
612 HAMPTON DR	2020, 2017, 2014, 2010, 2006, 2004, 2003, 2001, 2000, 1999, 1996, 1995, 1992, 1991, 1990, 1986, 1985, 1981, 1980, 1976, 1975, 1972, 1971, 1970, 1969, 1967, 1966, 1965, 1964, 1963, 1962, 1961, 1960, 1958, 1957, 1956, 1955, 1954, 1952, 1951, 1950, 1949, 1948, 1947, 1946, 1945, 1944, 1942, 1940, 1939, 1938, 1937, 1936, 1935, 1934, 1933, 1932, 1931, 1930, 1929, 1928, 1927, 1926, 1925, 1924, 1923, 1921, 1920
612 HAMPTON DR	2020, 2017, 2014, 2010, 2005, 2004, 2003, 2001, 2000, 1999, 1996, 1995, 1992, 1991, 1990, 1986, 1985, 1981, 1980, 1976, 1975, 1972, 1971, 1970, 1969, 1967, 1966, 1965, 1964, 1963, 1962, 1961, 1960, 1958, 1957, 1956, 1955, 1954, 1952, 1951, 1950, 1949, 1948, 1947, 1946, 1945, 1944, 1942, 1940, 1939, 1938, 1937, 1936, 1935, 1934, 1933, 1932, 1931, 1930, 1929, 1928, 1927, 1926, 1925, 1924, 1923, 1921, 1920
612 HAMPTON DR	2020, 2017, 2014, 2006, 2005, 2004, 2003, 2001, 2000, 1999, 1996, 1995, 1992, 1991, 1990, 1986, 1985, 1981, 1980, 1976, 1975, 1972, 1971, 1970, 1969, 1967, 1966, 1965, 1964, 1963, 1962, 1961, 1960, 1958, 1957, 1956, 1955, 1954, 1952, 1951, 1950, 1949, 1948, 1947, 1946, 1945, 1944, 1942, 1940, 1939, 1938, 1937, 1936, 1935, 1934, 1933, 1932, 1931, 1930, 1929, 1928, 1927, 1926, 1925, 1924, 1923, 1921, 1920
612 HAMPTON DR	2020, 2017, 2010, 2006, 2005, 2004, 2003, 2001, 2000, 1999, 1996, 1995, 1992, 1991, 1990, 1986, 1985, 1981, 1980, 1976, 1975, 1972, 1971, 1970, 1969, 1967, 1966, 1965, 1964, 1963, 1962, 1961, 1960, 1958, 1957, 1956, 1955, 1954, 1952, 1951, 1950, 1949, 1948, 1947, 1946, 1945, 1944, 1942, 1940, 1939, 1938, 1937, 1936, 1935, 1934, 1933, 1932, 1931, 1930, 1929, 1928, 1927, 1926, 1925, 1924, 1923, 1921, 1920
612 HAMPTON DR	2017, 2014, 2010, 2006, 2005, 2004, 2003, 2001, 2000, 1999, 1996, 1995, 1992, 1991, 1990, 1986, 1985, 1981, 1980, 1976, 1975, 1972, 1971, 1970, 1969, 1967, 1966, 1965, 1964, 1963, 1962, 1961, 1960, 1958, 1957, 1956, 1955, 1954, 1952, 1951, 1950, 1949, 1948, 1947, 1946, 1945, 1944, 1942, 1940, 1939, 1938, 1937, 1936, 1935, 1934, 1933, 1932, 1931, 1930, 1929, 1928, 1927, 1926, 1925, 1924, 1923, 1921, 1920
614 HAMPTON DR	2017, 2014, 2010, 2006, 2005, 2004, 2003, 2001, 2000, 1999, 1996, 1995, 1992, 1991, 1990, 1986, 1985, 1981, 1980, 1976, 1975, 1972, 1971, 1970, 1969, 1967, 1966, 1965, 1964, 1963, 1962, 1961, 1960, 1958, 1957, 1956, 1955, 1954, 1952, 1951, 1950, 1949, 1948, 1947, 1946, 1945, 1944, 1942, 1940, 1939, 1938, 1937, 1936, 1935, 1934, 1933, 1932, 1931, 1930, 1929, 1928, 1927, 1926, 1925, 1924, 1923, 1921, 1920

FINDINGS

Address Researched	Address Not Identified in Research Source
614 HAMPTON DR	2020, 2017, 2010, 2006, 2005, 2004, 2003, 2001, 2000, 1999, 1996, 1995, 1992, 1991, 1990, 1986, 1985, 1981, 1980, 1976, 1975, 1972, 1971, 1970, 1969, 1967, 1966, 1965, 1964, 1963, 1962, 1961, 1960, 1958, 1957, 1956, 1955, 1954, 1952, 1951, 1950, 1949, 1948, 1947, 1946, 1945, 1944, 1942, 1940, 1939, 1938, 1937, 1936, 1935, 1934, 1933, 1932, 1931, 1930, 1929, 1928, 1927, 1926, 1925, 1924, 1923, 1921, 1920
614 HAMPTON DR	2020, 2017, 2014, 2006, 2005, 2004, 2003, 2001, 2000, 1999, 1996, 1995, 1992, 1991, 1990, 1986, 1985, 1981, 1980, 1976, 1975, 1972, 1971, 1970, 1969, 1967, 1966, 1965, 1964, 1963, 1962, 1961, 1960, 1958, 1957, 1956, 1955, 1954, 1952, 1951, 1950, 1949, 1948, 1947, 1946, 1945, 1944, 1942, 1940, 1939, 1938, 1937, 1936, 1935, 1934, 1933, 1932, 1931, 1930, 1929, 1928, 1927, 1926, 1925, 1924, 1923, 1921, 1920
614 HAMPTON DR	2020, 2017, 2014, 2010, 2006, 2004, 2003, 2001, 2000, 1999, 1996, 1995, 1992, 1991, 1990, 1986, 1985, 1981, 1980, 1976, 1975, 1972, 1971, 1970, 1969, 1967, 1966, 1965, 1964, 1963, 1962, 1961, 1960, 1958, 1957, 1956, 1955, 1954, 1952, 1951, 1950, 1949, 1948, 1947, 1946, 1945, 1944, 1942, 1940, 1939, 1938, 1937, 1936, 1935, 1934, 1933, 1932, 1931, 1930, 1929, 1928, 1927, 1926, 1925, 1924, 1923, 1921, 1920
614 HAMPTON DR	2020, 2017, 2014, 2010, 2006, 2005, 2004, 2003, 2001, 1999, 1996, 1995, 1992, 1991, 1990, 1986, 1985, 1981, 1980, 1976, 1975, 1972, 1971, 1970, 1969, 1967, 1966, 1965, 1964, 1963, 1962, 1961, 1960, 1958, 1957, 1956, 1955, 1954, 1952, 1951, 1950, 1949, 1948, 1947, 1946, 1945, 1944, 1942, 1940, 1939, 1938, 1937, 1936, 1935, 1934, 1933, 1932, 1931, 1930, 1929, 1928, 1927, 1926, 1925, 1924, 1923, 1921, 1920
614 HAMPTON DR	2020, 2017, 2014, 2010, 2006, 2005, 2004, 2003, 2001, 2000, 1999, 1996, 1992, 1991, 1990, 1986, 1985, 1981, 1980, 1976, 1975, 1972, 1971, 1970, 1969, 1967, 1966, 1965, 1964, 1963, 1962, 1961, 1960, 1958, 1957, 1956, 1955, 1954, 1952, 1951, 1950, 1949, 1948, 1947, 1946, 1945, 1944, 1942, 1940, 1939, 1938, 1937, 1936, 1935, 1934, 1933, 1932, 1931, 1930, 1929, 1928, 1927, 1926, 1925, 1924, 1923, 1921, 1920
614 HAMPTON DR	2020, 2017, 2014, 2010, 2006, 2005, 2004, 2003, 2001, 2000, 1999, 1996, 1995, 1992, 1991, 1990, 1986, 1985, 1981, 1980, 1976, 1975, 1972, 1971, 1970, 1969, 1967, 1966, 1965, 1964, 1963, 1962, 1961, 1960, 1958, 1957, 1956, 1955, 1954, 1952, 1951, 1950, 1949, 1948, 1947, 1946, 1945, 1944, 1942, 1940, 1939, 1938, 1937, 1936, 1935, 1934, 1933, 1932, 1931, 1930, 1929, 1928, 1927, 1926, 1925, 1924, 1923, 1921, 1920
614 HAMPTON DR	2020, 2017, 2014, 2010, 2006, 2005, 2004, 2003, 2001, 2000, 1999, 1996, 1995, 1992, 1991, 1990, 1986, 1985, 1981, 1980, 1976, 1972, 1971, 1970, 1969, 1967, 1966, 1965, 1964, 1963, 1962, 1961, 1960, 1958, 1957, 1956, 1955, 1954, 1952, 1951, 1950, 1949, 1948, 1947, 1946, 1945, 1944, 1942, 1940, 1939, 1938, 1937, 1936, 1935, 1934, 1933, 1932, 1931, 1930, 1929, 1928, 1927, 1926, 1925, 1924, 1923, 1921, 1920
614 HAMPTON DR	2020, 2017, 2014, 2010, 2006, 2005, 2004, 2003, 2001, 2000, 1999, 1996, 1995, 1992, 1991, 1990, 1986, 1985, 1981, 1976, 1975, 1972, 1971, 1970, 1969, 1967, 1966, 1965, 1964, 1963, 1962, 1961, 1960, 1958, 1957, 1956, 1955, 1954, 1952, 1951, 1950, 1949, 1948, 1947, 1946, 1945, 1944, 1942, 1940, 1939, 1938, 1937, 1936, 1935, 1934, 1933, 1932, 1931, 1930, 1929, 1928, 1927, 1926, 1925, 1924, 1923, 1921, 1920
615 HAMPTON DR	2020, 2017, 2014, 2010, 2006, 2004, 2003, 2001, 2000, 1999, 1996, 1995, 1992, 1991, 1990, 1986, 1985, 1981, 1980, 1976, 1975, 1972, 1971, 1970, 1969, 1967, 1966, 1965, 1964, 1963, 1962, 1961, 1960, 1958, 1957, 1956, 1955, 1954, 1952, 1951, 1950, 1949, 1948, 1947, 1946, 1945, 1944, 1942, 1940, 1939, 1938, 1937, 1936, 1935, 1934, 1933, 1932, 1931, 1930, 1929, 1928, 1927, 1926, 1925, 1924, 1923, 1921, 1920

FINDINGS

Address Researched	Address Not Identified in Research Source
615 HAMPTON DR	2020, 2017, 2014, 2010, 2005, 2004, 2003, 2001, 2000, 1999, 1996, 1995, 1992, 1991, 1990, 1986, 1985, 1981, 1980, 1976, 1975, 1972, 1971, 1970, 1969, 1967, 1966, 1965, 1964, 1963, 1962, 1961, 1960, 1958, 1957, 1956, 1955, 1954, 1952, 1951, 1950, 1949, 1948, 1947, 1946, 1945, 1944, 1942, 1940, 1939, 1938, 1937, 1936, 1935, 1934, 1933, 1932, 1931, 1930, 1929, 1928, 1927, 1926, 1925, 1924, 1923, 1921, 1920
615 HAMPTON DR	2020, 2017, 2014, 2006, 2005, 2004, 2003, 2001, 2000, 1999, 1996, 1995, 1992, 1991, 1990, 1986, 1985, 1981, 1980, 1976, 1975, 1972, 1971, 1970, 1969, 1967, 1966, 1965, 1964, 1963, 1962, 1961, 1960, 1958, 1957, 1956, 1955, 1954, 1952, 1951, 1950, 1949, 1948, 1947, 1946, 1945, 1944, 1942, 1940, 1939, 1938, 1937, 1936, 1935, 1934, 1933, 1932, 1931, 1930, 1929, 1928, 1927, 1926, 1925, 1924, 1923, 1921, 1920
615 HAMPTON DR	2020, 2017, 2010, 2006, 2005, 2004, 2003, 2001, 2000, 1999, 1996, 1995, 1992, 1991, 1990, 1986, 1985, 1981, 1980, 1976, 1975, 1972, 1971, 1970, 1969, 1967, 1966, 1965, 1964, 1963, 1962, 1961, 1960, 1958, 1957, 1956, 1955, 1954, 1952, 1951, 1950, 1949, 1948, 1947, 1946, 1945, 1944, 1942, 1940, 1939, 1938, 1937, 1936, 1935, 1934, 1933, 1932, 1931, 1930, 1929, 1928, 1927, 1926, 1925, 1924, 1923, 1921, 1920
615 HAMPTON DR	2017, 2014, 2010, 2006, 2005, 2004, 2003, 2001, 2000, 1999, 1996, 1995, 1992, 1991, 1990, 1986, 1985, 1981, 1980, 1976, 1975, 1972, 1971, 1970, 1969, 1967, 1966, 1965, 1964, 1963, 1962, 1961, 1960, 1958, 1957, 1956, 1955, 1954, 1952, 1951, 1950, 1949, 1948, 1947, 1946, 1945, 1944, 1942, 1940, 1939, 1938, 1937, 1936, 1935, 1934, 1933, 1932, 1931, 1930, 1929, 1928, 1927, 1926, 1925, 1924, 1923, 1921, 1920
615 HAMPTON DR UNIT A101	2017, 2014, 2010, 2006, 2005, 2004, 2003, 2001, 2000, 1999, 1996, 1995, 1992, 1991, 1990, 1986, 1985, 1981, 1980, 1976, 1975, 1972, 1971, 1970, 1969, 1967, 1966, 1965, 1964, 1963, 1962, 1961, 1960, 1958, 1957, 1956, 1955, 1954, 1952, 1951, 1950, 1949, 1948, 1947, 1946, 1945, 1944, 1942, 1940, 1939, 1938, 1937, 1936, 1935, 1934, 1933, 1932, 1931, 1930, 1929, 1928, 1927, 1926, 1925, 1924, 1923, 1921, 1920
615 HAMPTON DR UNIT A103	2017, 2014, 2010, 2006, 2005, 2004, 2003, 2001, 2000, 1999, 1996, 1995, 1992, 1991, 1990, 1986, 1985, 1981, 1980, 1976, 1975, 1972, 1971, 1970, 1969, 1967, 1966, 1965, 1964, 1963, 1962, 1961, 1960, 1958, 1957, 1956, 1955, 1954, 1952, 1951, 1950, 1949, 1948, 1947, 1946, 1945, 1944, 1942, 1940, 1939, 1938, 1937, 1936, 1935, 1934, 1933, 1932, 1931, 1930, 1929, 1928, 1927, 1926, 1925, 1924, 1923, 1921, 1920
615 HAMPTON DR UNIT A104	2017, 2014, 2010, 2006, 2005, 2004, 2003, 2001, 2000, 1999, 1996, 1995, 1992, 1991, 1990, 1986, 1985, 1981, 1980, 1976, 1975, 1972, 1971, 1970, 1969, 1967, 1966, 1965, 1964, 1963, 1962, 1961, 1960, 1958, 1957, 1956, 1955, 1954, 1952, 1951, 1950, 1949, 1948, 1947, 1946, 1945, 1944, 1942, 1940, 1939, 1938, 1937, 1936, 1935, 1934, 1933, 1932, 1931, 1930, 1929, 1928, 1927, 1926, 1925, 1924, 1923, 1921, 1920
615 HAMPTON DR UNIT A105	2017, 2014, 2010, 2006, 2005, 2004, 2003, 2001, 2000, 1999, 1996, 1995, 1992, 1991, 1990, 1986, 1985, 1981, 1980, 1976, 1975, 1972, 1971, 1970, 1969, 1967, 1966, 1965, 1964, 1963, 1962, 1961, 1960, 1958, 1957, 1956, 1955, 1954, 1952, 1951, 1950, 1949, 1948, 1947, 1946, 1945, 1944, 1942, 1940, 1939, 1938, 1937, 1936, 1935, 1934, 1933, 1932, 1931, 1930, 1929, 1928, 1927, 1926, 1925, 1924, 1923, 1921, 1920
615 HAMPTON DR UNIT A107	2017, 2014, 2010, 2006, 2005, 2004, 2003, 2001, 2000, 1999, 1996, 1995, 1992, 1991, 1990, 1986, 1985, 1981, 1980, 1976, 1975, 1972, 1971, 1970, 1969, 1967, 1966, 1965, 1964, 1963, 1962, 1961, 1960, 1958, 1957, 1956, 1955, 1954, 1952, 1951, 1950, 1949, 1948, 1947, 1946, 1945, 1944, 1942, 1940, 1939, 1938, 1937, 1936, 1935, 1934, 1933, 1932, 1931, 1930, 1929, 1928, 1927, 1926, 1925, 1924, 1923, 1921, 1920

FINDINGS

Address Researched	Address Not Identified in Research Source
615 HAMPTON DR UNIT A108	2017, 2014, 2010, 2006, 2005, 2004, 2003, 2001, 2000, 1999, 1996, 1995, 1992, 1991, 1990, 1986, 1985, 1981, 1980, 1976, 1975, 1972, 1971, 1970, 1969, 1967, 1966, 1965, 1964, 1963, 1962, 1961, 1960, 1958, 1957, 1956, 1955, 1954, 1952, 1951, 1950, 1949, 1948, 1947, 1946, 1945, 1944, 1942, 1940, 1939, 1938, 1937, 1936, 1935, 1934, 1933, 1932, 1931, 1930, 1929, 1928, 1927, 1926, 1925, 1924, 1923, 1921, 1920
615 HAMPTON DR UNIT A110	2017, 2014, 2010, 2006, 2005, 2004, 2003, 2001, 2000, 1999, 1996, 1995, 1992, 1991, 1990, 1986, 1985, 1981, 1980, 1976, 1975, 1972, 1971, 1970, 1969, 1967, 1966, 1965, 1964, 1963, 1962, 1961, 1960, 1958, 1957, 1956, 1955, 1954, 1952, 1951, 1950, 1949, 1948, 1947, 1946, 1945, 1944, 1942, 1940, 1939, 1938, 1937, 1936, 1935, 1934, 1933, 1932, 1931, 1930, 1929, 1928, 1927, 1926, 1925, 1924, 1923, 1921, 1920
615 HAMPTON DR UNIT A202	2017, 2014, 2010, 2006, 2005, 2004, 2003, 2001, 2000, 1999, 1996, 1995, 1992, 1991, 1990, 1986, 1985, 1981, 1980, 1976, 1975, 1972, 1971, 1970, 1969, 1967, 1966, 1965, 1964, 1963, 1962, 1961, 1960, 1958, 1957, 1956, 1955, 1954, 1952, 1951, 1950, 1949, 1948, 1947, 1946, 1945, 1944, 1942, 1940, 1939, 1938, 1937, 1936, 1935, 1934, 1933, 1932, 1931, 1930, 1929, 1928, 1927, 1926, 1925, 1924, 1923, 1921, 1920
615 HAMPTON DR UNIT A302	2017, 2014, 2010, 2006, 2005, 2004, 2003, 2001, 2000, 1999, 1996, 1995, 1992, 1991, 1990, 1986, 1985, 1981, 1980, 1976, 1975, 1972, 1971, 1970, 1969, 1967, 1966, 1965, 1964, 1963, 1962, 1961, 1960, 1958, 1957, 1956, 1955, 1954, 1952, 1951, 1950, 1949, 1948, 1947, 1946, 1945, 1944, 1942, 1940, 1939, 1938, 1937, 1936, 1935, 1934, 1933, 1932, 1931, 1930, 1929, 1928, 1927, 1926, 1925, 1924, 1923, 1921, 1920
615 HAMPTON DR UNIT A303	2017, 2014, 2010, 2006, 2005, 2004, 2003, 2001, 2000, 1999, 1996, 1995, 1992, 1991, 1990, 1986, 1985, 1981, 1980, 1976, 1975, 1972, 1971, 1970, 1969, 1967, 1966, 1965, 1964, 1963, 1962, 1961, 1960, 1958, 1957, 1956, 1955, 1954, 1952, 1951, 1950, 1949, 1948, 1947, 1946, 1945, 1944, 1942, 1940, 1939, 1938, 1937, 1936, 1935, 1934, 1933, 1932, 1931, 1930, 1929, 1928, 1927, 1926, 1925, 1924, 1923, 1921, 1920
615 HAMPTON DR UNIT A308	2017, 2014, 2010, 2006, 2005, 2004, 2003, 2001, 2000, 1999, 1996, 1995, 1992, 1991, 1990, 1986, 1985, 1981, 1980, 1976, 1975, 1972, 1971, 1970, 1969, 1967, 1966, 1965, 1964, 1963, 1962, 1961, 1960, 1958, 1957, 1956, 1955, 1954, 1952, 1951, 1950, 1949, 1948, 1947, 1946, 1945, 1944, 1942, 1940, 1939, 1938, 1937, 1936, 1935, 1934, 1933, 1932, 1931, 1930, 1929, 1928, 1927, 1926, 1925, 1924, 1923, 1921, 1920
615 HAMPTON DR UNIT A309	2017, 2014, 2010, 2006, 2005, 2004, 2003, 2001, 2000, 1999, 1996, 1995, 1992, 1991, 1990, 1986, 1985, 1981, 1980, 1976, 1975, 1972, 1971, 1970, 1969, 1967, 1966, 1965, 1964, 1963, 1962, 1961, 1960, 1958, 1957, 1956, 1955, 1954, 1952, 1951, 1950, 1949, 1948, 1947, 1946, 1945, 1944, 1942, 1940, 1939, 1938, 1937, 1936, 1935, 1934, 1933, 1932, 1931, 1930, 1929, 1928, 1927, 1926, 1925, 1924, 1923, 1921, 1920
615 HAMPTON DR UNIT A310	2017, 2014, 2010, 2006, 2005, 2004, 2003, 2001, 2000, 1999, 1996, 1995, 1992, 1991, 1990, 1986, 1985, 1981, 1980, 1976, 1975, 1972, 1971, 1970, 1969, 1967, 1966, 1965, 1964, 1963, 1962, 1961, 1960, 1958, 1957, 1956, 1955, 1954, 1952, 1951, 1950, 1949, 1948, 1947, 1946, 1945, 1944, 1942, 1940, 1939, 1938, 1937, 1936, 1935, 1934, 1933, 1932, 1931, 1930, 1929, 1928, 1927, 1926, 1925, 1924, 1923, 1921, 1920
615 HAMPTON DR UNIT B101	2017, 2014, 2010, 2006, 2005, 2004, 2003, 2001, 2000, 1999, 1996, 1995, 1992, 1991, 1990, 1986, 1985, 1981, 1980, 1976, 1975, 1972, 1971, 1970, 1969, 1967, 1966, 1965, 1964, 1963, 1962, 1961, 1960, 1958, 1957, 1956, 1955, 1954, 1952, 1951, 1950, 1949, 1948, 1947, 1946, 1945, 1944, 1942, 1940, 1939, 1938, 1937, 1936, 1935, 1934, 1933, 1932, 1931, 1930, 1929, 1928, 1927, 1926, 1925, 1924, 1923, 1921, 1920

FINDINGS

Address Researched	Address Not Identified in Research Source
615 HAMPTON DR UNIT B102	2017, 2014, 2010, 2006, 2005, 2004, 2003, 2001, 2000, 1999, 1996, 1995, 1992, 1991, 1990, 1986, 1985, 1981, 1980, 1976, 1975, 1972, 1971, 1970, 1969, 1967, 1966, 1965, 1964, 1963, 1962, 1961, 1960, 1958, 1957, 1956, 1955, 1954, 1952, 1951, 1950, 1949, 1948, 1947, 1946, 1945, 1944, 1942, 1940, 1939, 1938, 1937, 1936, 1935, 1934, 1933, 1932, 1931, 1930, 1929, 1928, 1927, 1926, 1925, 1924, 1923, 1921, 1920
615 HAMPTON DR UNIT B103	2017, 2014, 2010, 2006, 2005, 2004, 2003, 2001, 2000, 1999, 1996, 1995, 1992, 1991, 1990, 1986, 1985, 1981, 1980, 1976, 1975, 1972, 1971, 1970, 1969, 1967, 1966, 1965, 1964, 1963, 1962, 1961, 1960, 1958, 1957, 1956, 1955, 1954, 1952, 1951, 1950, 1949, 1948, 1947, 1946, 1945, 1944, 1942, 1940, 1939, 1938, 1937, 1936, 1935, 1934, 1933, 1932, 1931, 1930, 1929, 1928, 1927, 1926, 1925, 1924, 1923, 1921, 1920
615 HAMPTON DR UNIT B104	2017, 2014, 2010, 2006, 2005, 2004, 2003, 2001, 2000, 1999, 1996, 1995, 1992, 1991, 1990, 1986, 1985, 1981, 1980, 1976, 1975, 1972, 1971, 1970, 1969, 1967, 1966, 1965, 1964, 1963, 1962, 1961, 1960, 1958, 1957, 1956, 1955, 1954, 1952, 1951, 1950, 1949, 1948, 1947, 1946, 1945, 1944, 1942, 1940, 1939, 1938, 1937, 1936, 1935, 1934, 1933, 1932, 1931, 1930, 1929, 1928, 1927, 1926, 1925, 1924, 1923, 1921, 1920
615 HAMPTON DR UNIT B201	2017, 2014, 2010, 2006, 2005, 2004, 2003, 2001, 2000, 1999, 1996, 1995, 1992, 1991, 1990, 1986, 1985, 1981, 1980, 1976, 1975, 1972, 1971, 1970, 1969, 1967, 1966, 1965, 1964, 1963, 1962, 1961, 1960, 1958, 1957, 1956, 1955, 1954, 1952, 1951, 1950, 1949, 1948, 1947, 1946, 1945, 1944, 1942, 1940, 1939, 1938, 1937, 1936, 1935, 1934, 1933, 1932, 1931, 1930, 1929, 1928, 1927, 1926, 1925, 1924, 1923, 1921, 1920
615 HAMPTON DR UNIT B301	2017, 2014, 2010, 2006, 2005, 2004, 2003, 2001, 2000, 1999, 1996, 1995, 1992, 1991, 1990, 1986, 1985, 1981, 1980, 1976, 1975, 1972, 1971, 1970, 1969, 1967, 1966, 1965, 1964, 1963, 1962, 1961, 1960, 1958, 1957, 1956, 1955, 1954, 1952, 1951, 1950, 1949, 1948, 1947, 1946, 1945, 1944, 1942, 1940, 1939, 1938, 1937, 1936, 1935, 1934, 1933, 1932, 1931, 1930, 1929, 1928, 1927, 1926, 1925, 1924, 1923, 1921, 1920
615 HAMPTON DR UNIT B302	2017, 2014, 2010, 2006, 2005, 2004, 2003, 2001, 2000, 1999, 1996, 1995, 1992, 1991, 1990, 1986, 1985, 1981, 1980, 1976, 1975, 1972, 1971, 1970, 1969, 1967, 1966, 1965, 1964, 1963, 1962, 1961, 1960, 1958, 1957, 1956, 1955, 1954, 1952, 1951, 1950, 1949, 1948, 1947, 1946, 1945, 1944, 1942, 1940, 1939, 1938, 1937, 1936, 1935, 1934, 1933, 1932, 1931, 1930, 1929, 1928, 1927, 1926, 1925, 1924, 1923, 1921, 1920
615 HAMPTON DR UNIT B304	2017, 2014, 2010, 2006, 2005, 2004, 2003, 2001, 2000, 1999, 1996, 1995, 1992, 1991, 1990, 1986, 1985, 1981, 1980, 1976, 1975, 1972, 1971, 1970, 1969, 1967, 1966, 1965, 1964, 1963, 1962, 1961, 1960, 1958, 1957, 1956, 1955, 1954, 1952, 1951, 1950, 1949, 1948, 1947, 1946, 1945, 1944, 1942, 1940, 1939, 1938, 1937, 1936, 1935, 1934, 1933, 1932, 1931, 1930, 1929, 1928, 1927, 1926, 1925, 1924, 1923, 1921, 1920
615 HAMPTON DR UNIT B305	2017, 2014, 2010, 2006, 2005, 2004, 2003, 2001, 2000, 1999, 1996, 1995, 1992, 1991, 1990, 1986, 1985, 1981, 1980, 1976, 1975, 1972, 1971, 1970, 1969, 1967, 1966, 1965, 1964, 1963, 1962, 1961, 1960, 1958, 1957, 1956, 1955, 1954, 1952, 1951, 1950, 1949, 1948, 1947, 1946, 1945, 1944, 1942, 1940, 1939, 1938, 1937, 1936, 1935, 1934, 1933, 1932, 1931, 1930, 1929, 1928, 1927, 1926, 1925, 1924, 1923, 1921, 1920
615 HAMPTON DR UNIT B306	2017, 2014, 2010, 2006, 2005, 2004, 2003, 2001, 2000, 1999, 1996, 1995, 1992, 1991, 1990, 1986, 1985, 1981, 1980, 1976, 1975, 1972, 1971, 1970, 1969, 1967, 1966, 1965, 1964, 1963, 1962, 1961, 1960, 1958, 1957, 1956, 1955, 1954, 1952, 1951, 1950, 1949, 1948, 1947, 1946, 1945, 1944, 1942, 1940, 1939, 1938, 1937, 1936, 1935, 1934, 1933, 1932, 1931, 1930, 1929, 1928, 1927, 1926, 1925, 1924, 1923, 1921, 1920

FINDINGS

Address Researched	Address Not Identified in Research Source
615 HAMPTON DR UNIT C101	2017, 2014, 2010, 2006, 2005, 2004, 2003, 2001, 2000, 1999, 1996, 1995, 1992, 1991, 1990, 1986, 1985, 1981, 1980, 1976, 1975, 1972, 1971, 1970, 1969, 1967, 1966, 1965, 1964, 1963, 1962, 1961, 1960, 1958, 1957, 1956, 1955, 1954, 1952, 1951, 1950, 1949, 1948, 1947, 1946, 1945, 1944, 1942, 1940, 1939, 1938, 1937, 1936, 1935, 1934, 1933, 1932, 1931, 1930, 1929, 1928, 1927, 1926, 1925, 1924, 1923, 1921, 1920
615 HAMPTON DR UNIT C102	2017, 2014, 2010, 2006, 2005, 2004, 2003, 2001, 2000, 1999, 1996, 1995, 1992, 1991, 1990, 1986, 1985, 1981, 1980, 1976, 1975, 1972, 1971, 1970, 1969, 1967, 1966, 1965, 1964, 1963, 1962, 1961, 1960, 1958, 1957, 1956, 1955, 1954, 1952, 1951, 1950, 1949, 1948, 1947, 1946, 1945, 1944, 1942, 1940, 1939, 1938, 1937, 1936, 1935, 1934, 1933, 1932, 1931, 1930, 1929, 1928, 1927, 1926, 1925, 1924, 1923, 1921, 1920
615 HAMPTON DR UNIT C103	2017, 2014, 2010, 2006, 2005, 2004, 2003, 2001, 2000, 1999, 1996, 1995, 1992, 1991, 1990, 1986, 1985, 1981, 1980, 1976, 1975, 1972, 1971, 1970, 1969, 1967, 1966, 1965, 1964, 1963, 1962, 1961, 1960, 1958, 1957, 1956, 1955, 1954, 1952, 1951, 1950, 1949, 1948, 1947, 1946, 1945, 1944, 1942, 1940, 1939, 1938, 1937, 1936, 1935, 1934, 1933, 1932, 1931, 1930, 1929, 1928, 1927, 1926, 1925, 1924, 1923, 1921, 1920
615 HAMPTON DR UNIT C104	2017, 2014, 2010, 2006, 2005, 2004, 2003, 2001, 2000, 1999, 1996, 1995, 1992, 1991, 1990, 1986, 1985, 1981, 1980, 1976, 1975, 1972, 1971, 1970, 1969, 1967, 1966, 1965, 1964, 1963, 1962, 1961, 1960, 1958, 1957, 1956, 1955, 1954, 1952, 1951, 1950, 1949, 1948, 1947, 1946, 1945, 1944, 1942, 1940, 1939, 1938, 1937, 1936, 1935, 1934, 1933, 1932, 1931, 1930, 1929, 1928, 1927, 1926, 1925, 1924, 1923, 1921, 1920
615 HAMPTON DR UNIT C302	2017, 2014, 2010, 2006, 2005, 2004, 2003, 2001, 2000, 1999, 1996, 1995, 1992, 1991, 1990, 1986, 1985, 1981, 1980, 1976, 1975, 1972, 1971, 1970, 1969, 1967, 1966, 1965, 1964, 1963, 1962, 1961, 1960, 1958, 1957, 1956, 1955, 1954, 1952, 1951, 1950, 1949, 1948, 1947, 1946, 1945, 1944, 1942, 1940, 1939, 1938, 1937, 1936, 1935, 1934, 1933, 1932, 1931, 1930, 1929, 1928, 1927, 1926, 1925, 1924, 1923, 1921, 1920
615 HAMPTON DR UNIT C304	2017, 2014, 2010, 2006, 2005, 2004, 2003, 2001, 2000, 1999, 1996, 1995, 1992, 1991, 1990, 1986, 1985, 1981, 1980, 1976, 1975, 1972, 1971, 1970, 1969, 1967, 1966, 1965, 1964, 1963, 1962, 1961, 1960, 1958, 1957, 1956, 1955, 1954, 1952, 1951, 1950, 1949, 1948, 1947, 1946, 1945, 1944, 1942, 1940, 1939, 1938, 1937, 1936, 1935, 1934, 1933, 1932, 1931, 1930, 1929, 1928, 1927, 1926, 1925, 1924, 1923, 1921, 1920
615 HAMPTON DR UNIT D301	2017, 2014, 2010, 2006, 2005, 2004, 2003, 2001, 2000, 1999, 1996, 1995, 1992, 1991, 1990, 1986, 1985, 1981, 1980, 1976, 1975, 1972, 1971, 1970, 1969, 1967, 1966, 1965, 1964, 1963, 1962, 1961, 1960, 1958, 1957, 1956, 1955, 1954, 1952, 1951, 1950, 1949, 1948, 1947, 1946, 1945, 1944, 1942, 1940, 1939, 1938, 1937, 1936, 1935, 1934, 1933, 1932, 1931, 1930, 1929, 1928, 1927, 1926, 1925, 1924, 1923, 1921, 1920
616 HAMPTON DR	2020, 2017, 2010, 2006, 2005, 2004, 2003, 2001, 2000, 1999, 1996, 1995, 1992, 1991, 1990, 1986, 1985, 1981, 1980, 1976, 1975, 1972, 1971, 1970, 1969, 1967, 1966, 1965, 1964, 1963, 1962, 1961, 1960, 1958, 1957, 1956, 1955, 1954, 1952, 1951, 1950, 1949, 1948, 1947, 1946, 1945, 1944, 1942, 1940, 1939, 1938, 1937, 1936, 1935, 1934, 1933, 1932, 1931, 1930, 1929, 1928, 1927, 1926, 1925, 1924, 1923, 1921, 1920
616 HAMPTON DR	2020, 2017, 2014, 2010, 2006, 2005, 2004, 2003, 2001, 1999, 1996, 1995, 1992, 1991, 1990, 1986, 1985, 1981, 1980, 1976, 1975, 1972, 1971, 1970, 1969, 1967, 1966, 1965, 1964, 1963, 1962, 1961, 1960, 1958, 1957, 1956, 1955, 1954, 1952, 1951, 1950, 1949, 1948, 1947, 1946, 1945, 1944, 1942, 1940, 1939, 1938, 1937, 1936, 1935, 1934, 1933, 1932, 1931, 1930, 1929, 1928, 1927, 1926, 1925, 1924, 1923, 1921, 1920

FINDINGS

Address Researched	Address Not Identified in Research Source
616 HAMPTON DR	2020, 2017, 2014, 2010, 2006, 2005, 2004, 2003, 2001, 2000, 1999, 1996, 1995, 1992, 1991, 1990, 1986, 1985, 1981, 1976, 1975, 1972, 1971, 1970, 1969, 1967, 1966, 1965, 1964, 1963, 1962, 1961, 1960, 1958, 1957, 1956, 1955, 1954, 1952, 1951, 1950, 1949, 1948, 1947, 1946, 1945, 1944, 1942, 1940, 1939, 1938, 1937, 1936, 1935, 1934, 1933, 1932, 1931, 1930, 1929, 1928, 1927, 1926, 1925, 1924, 1923, 1921, 1920
618 HAMPTON DR	2020, 2017, 2014, 2010, 2006, 2005, 2004, 2003, 2001, 2000, 1999, 1996, 1995, 1992, 1991, 1990, 1986, 1985, 1981, 1976, 1975, 1972, 1971, 1970, 1969, 1967, 1966, 1965, 1964, 1963, 1962, 1961, 1960, 1958, 1957, 1956, 1955, 1954, 1952, 1951, 1950, 1949, 1948, 1947, 1946, 1945, 1944, 1942, 1940, 1939, 1938, 1937, 1936, 1935, 1934, 1933, 1932, 1931, 1930, 1929, 1928, 1927, 1926, 1925, 1924, 1923, 1921, 1920
618 HAMPTON DR	2020, 2017, 2014, 2010, 2006, 2005, 2004, 2003, 2001, 2000, 1999, 1996, 1995, 1992, 1991, 1990, 1986, 1985, 1981, 1980, 1976, 1972, 1971, 1970, 1969, 1967, 1966, 1965, 1964, 1963, 1962, 1961, 1960, 1958, 1957, 1956, 1955, 1954, 1952, 1951, 1950, 1949, 1948, 1947, 1946, 1945, 1944, 1942, 1940, 1939, 1938, 1937, 1936, 1935, 1934, 1933, 1932, 1931, 1930, 1929, 1928, 1927, 1926, 1925, 1924, 1923, 1921, 1920
618 HAMPTON DR	2020, 2017, 2014, 2010, 2006, 2005, 2004, 2003, 2001, 2000, 1999, 1996, 1992, 1991, 1990, 1986, 1985, 1981, 1980, 1976, 1975, 1972, 1971, 1970, 1969, 1967, 1966, 1965, 1964, 1963, 1962, 1961, 1960, 1958, 1957, 1956, 1955, 1954, 1952, 1951, 1950, 1949, 1948, 1947, 1946, 1945, 1944, 1942, 1940, 1939, 1938, 1937, 1936, 1935, 1934, 1933, 1932, 1931, 1930, 1929, 1928, 1927, 1926, 1925, 1924, 1923, 1921, 1920
618 HAMPTON DR	2020, 2017, 2014, 2010, 2006, 2005, 2004, 2003, 2001, 1999, 1996, 1995, 1992, 1991, 1990, 1986, 1985, 1981, 1980, 1976, 1975, 1972, 1971, 1970, 1969, 1967, 1966, 1965, 1964, 1963, 1962, 1961, 1960, 1958, 1957, 1956, 1955, 1954, 1952, 1951, 1950, 1949, 1948, 1947, 1946, 1945, 1944, 1942, 1940, 1939, 1938, 1937, 1936, 1935, 1934, 1933, 1932, 1931, 1930, 1929, 1928, 1927, 1926, 1925, 1924, 1923, 1921, 1920
618 HAMPTON DR	2017, 2014, 2010, 2006, 2005, 2004, 2003, 2001, 2000, 1999, 1996, 1995, 1992, 1991, 1990, 1986, 1985, 1981, 1980, 1976, 1975, 1972, 1971, 1970, 1969, 1967, 1966, 1965, 1964, 1963, 1962, 1961, 1960, 1958, 1957, 1956, 1955, 1954, 1952, 1951, 1950, 1949, 1948, 1947, 1946, 1945, 1944, 1942, 1940, 1939, 1938, 1937, 1936, 1935, 1934, 1933, 1932, 1931, 1930, 1929, 1928, 1927, 1926, 1925, 1924, 1923, 1921, 1920
620 HAMPTON DR	2020, 2017, 2014, 2010, 2006, 2005, 2004, 2003, 2001, 1999, 1996, 1995, 1992, 1991, 1990, 1986, 1985, 1981, 1980, 1976, 1975, 1972, 1971, 1970, 1969, 1967, 1966, 1965, 1964, 1963, 1962, 1961, 1960, 1958, 1957, 1956, 1955, 1954, 1952, 1951, 1950, 1949, 1948, 1947, 1946, 1945, 1944, 1942, 1940, 1939, 1938, 1937, 1936, 1935, 1934, 1933, 1932, 1931, 1930, 1929, 1928, 1927, 1926, 1925, 1924, 1923, 1921, 1920
620 HAMPTON DR	2020, 2017, 2014, 2010, 2005, 2004, 2003, 2001, 2000, 1999, 1996, 1995, 1992, 1991, 1990, 1986, 1985, 1981, 1980, 1976, 1975, 1972, 1971, 1970, 1969, 1967, 1966, 1965, 1964, 1963, 1962, 1961, 1960, 1958, 1957, 1956, 1955, 1954, 1952, 1951, 1950, 1949, 1948, 1947, 1946, 1945, 1944, 1942, 1940, 1939, 1938, 1937, 1936, 1935, 1934, 1933, 1932, 1931, 1930, 1929, 1928, 1927, 1926, 1925, 1924, 1923, 1921, 1920
620 HAMPTON DR	2020, 2017, 2014, 2010, 2006, 2004, 2003, 2001, 2000, 1999, 1996, 1995, 1992, 1991, 1990, 1986, 1985, 1981, 1980, 1976, 1975, 1972, 1971, 1970, 1969, 1967, 1966, 1965, 1964, 1963, 1962, 1961, 1960, 1958, 1957, 1956, 1955, 1954, 1952, 1951, 1950, 1949, 1948, 1947, 1946, 1945, 1944, 1942, 1940, 1939, 1938, 1937, 1936, 1935, 1934, 1933, 1932, 1931, 1930, 1929, 1928, 1927, 1926, 1925, 1924, 1923, 1921, 1920

FINDINGS

Address Researched	Address Not Identified in Research Source
620 HAMPTON DR	2020, 2017, 2014, 2010, 2006, 2005, 2004, 2003, 2001, 2000, 1999, 1996, 1992, 1991, 1990, 1986, 1985, 1981, 1980, 1976, 1975, 1972, 1971, 1970, 1969, 1967, 1966, 1965, 1964, 1963, 1962, 1961, 1960, 1958, 1957, 1956, 1955, 1954, 1952, 1951, 1950, 1949, 1948, 1947, 1946, 1945, 1944, 1942, 1940, 1939, 1938, 1937, 1936, 1935, 1934, 1933, 1932, 1931, 1930, 1929, 1928, 1927, 1926, 1925, 1924, 1923, 1921, 1920
620 HAMPTON DR	2020, 2017, 2014, 2010, 2006, 2005, 2004, 2003, 2001, 2000, 1999, 1996, 1995, 1991, 1990, 1986, 1985, 1981, 1980, 1976, 1975, 1972, 1971, 1970, 1969, 1967, 1966, 1965, 1964, 1963, 1962, 1961, 1960, 1958, 1957, 1956, 1955, 1954, 1952, 1951, 1950, 1949, 1948, 1947, 1946, 1945, 1944, 1942, 1940, 1939, 1938, 1937, 1936, 1935, 1934, 1933, 1932, 1931, 1930, 1929, 1928, 1927, 1926, 1925, 1924, 1923, 1921, 1920
620 HAMPTON DR	2020, 2017, 2014, 2010, 2006, 2005, 2004, 2003, 2001, 2000, 1999, 1996, 1995, 1992, 1990, 1986, 1985, 1981, 1980, 1976, 1975, 1972, 1971, 1970, 1969, 1967, 1966, 1965, 1964, 1963, 1962, 1961, 1960, 1958, 1957, 1956, 1955, 1954, 1952, 1951, 1950, 1949, 1948, 1947, 1946, 1945, 1944, 1942, 1940, 1939, 1938, 1937, 1936, 1935, 1934, 1933, 1932, 1931, 1930, 1929, 1928, 1927, 1926, 1925, 1924, 1923, 1921, 1920
620 HAMPTON DR	2020, 2017, 2014, 2010, 2006, 2005, 2004, 2003, 2001, 2000, 1999, 1996, 1995, 1992, 1991, 1986, 1985, 1981, 1980, 1976, 1975, 1972, 1971, 1970, 1969, 1967, 1966, 1965, 1964, 1963, 1962, 1961, 1960, 1958, 1957, 1956, 1955, 1954, 1952, 1951, 1950, 1949, 1948, 1947, 1946, 1945, 1944, 1942, 1940, 1939, 1938, 1937, 1936, 1935, 1934, 1933, 1932, 1931, 1930, 1929, 1928, 1927, 1926, 1925, 1924, 1923, 1921, 1920
620 HAMPTON DR	2020, 2017, 2014, 2010, 2006, 2005, 2004, 2003, 2001, 2000, 1999, 1996, 1995, 1992, 1991, 1990, 1985, 1981, 1980, 1976, 1975, 1972, 1971, 1970, 1969, 1967, 1966, 1965, 1964, 1963, 1962, 1961, 1960, 1958, 1957, 1956, 1955, 1954, 1952, 1951, 1950, 1949, 1948, 1947, 1946, 1945, 1944, 1942, 1940, 1939, 1938, 1937, 1936, 1935, 1934, 1933, 1932, 1931, 1930, 1929, 1928, 1927, 1926, 1925, 1924, 1923, 1921, 1920
620 HAMPTON DR	2020, 2017, 2014, 2010, 2006, 2005, 2004, 2003, 2001, 2000, 1999, 1996, 1995, 1992, 1991, 1990, 1986, 1981, 1980, 1976, 1975, 1972, 1971, 1970, 1969, 1967, 1966, 1965, 1964, 1963, 1962, 1961, 1960, 1958, 1957, 1956, 1955, 1954, 1952, 1951, 1950, 1949, 1948, 1947, 1946, 1945, 1944, 1942, 1940, 1939, 1938, 1937, 1936, 1935, 1934, 1933, 1932, 1931, 1930, 1929, 1928, 1927, 1926, 1925, 1924, 1923, 1921, 1920
620 HAMPTON DR	2020, 2017, 2014, 2010, 2006, 2005, 2004, 2003, 2001, 2000, 1999, 1996, 1995, 1992, 1991, 1990, 1986, 1985, 1981, 1980, 1976, 1975, 1972, 1971, 1970, 1969, 1967, 1966, 1965, 1964, 1963, 1962, 1961, 1960, 1958, 1957, 1956, 1955, 1954, 1952, 1951, 1950, 1949, 1948, 1947, 1946, 1945, 1944, 1942, 1940, 1939, 1938, 1937, 1936, 1935, 1934, 1933, 1932, 1931, 1930, 1929, 1928, 1927, 1926, 1925, 1924, 1923, 1921, 1920
620 HAMPTON DR	2020, 2017, 2014, 2010, 2006, 2005, 2004, 2003, 2001, 2000, 1999, 1996, 1995, 1992, 1991, 1990, 1986, 1985, 1981, 1980, 1976, 1975, 1972, 1971, 1969, 1967, 1966, 1965, 1964, 1963, 1962, 1961, 1960, 1958, 1957, 1956, 1955, 1954, 1952, 1951, 1950, 1949, 1948, 1947, 1946, 1945, 1944, 1942, 1940, 1939, 1938, 1937, 1936, 1935, 1934, 1933, 1932, 1931, 1930, 1929, 1928, 1927, 1926, 1925, 1924, 1923, 1921, 1920
622 HAMPTON DR	2020, 2017, 2014, 2010, 2006, 2005, 2004, 2003, 2001, 2000, 1999, 1996, 1995, 1992, 1991, 1990, 1986, 1985, 1981, 1976, 1975, 1972, 1971, 1970, 1969, 1967, 1966, 1965, 1964, 1963, 1962, 1961, 1960, 1958, 1957, 1956, 1955, 1954, 1952, 1951, 1950, 1949, 1948, 1947, 1946, 1945, 1944, 1942, 1940, 1939, 1938, 1937, 1936, 1935, 1934, 1933, 1932, 1931, 1930, 1929, 1928, 1927, 1926, 1925, 1924, 1923, 1921, 1920

FINDINGS

Address Researched	Address Not Identified in Research Source
622 HAMPTON DR	2020, 2017, 2014, 2010, 2006, 2005, 2004, 2003, 2001, 2000, 1999, 1996, 1995, 1992, 1990, 1986, 1985, 1981, 1980, 1976, 1975, 1972, 1971, 1970, 1969, 1967, 1966, 1965, 1964, 1963, 1962, 1961, 1960, 1958, 1957, 1956, 1955, 1954, 1952, 1951, 1950, 1949, 1948, 1947, 1946, 1945, 1944, 1942, 1940, 1939, 1938, 1937, 1936, 1935, 1934, 1933, 1932, 1931, 1930, 1929, 1928, 1927, 1926, 1925, 1924, 1923, 1921, 1920
622 HAMPTON DR	2020, 2017, 2014, 2010, 2006, 2005, 2004, 2003, 2001, 2000, 1999, 1996, 1995, 1991, 1990, 1986, 1985, 1981, 1980, 1976, 1975, 1972, 1971, 1970, 1969, 1967, 1966, 1965, 1964, 1963, 1962, 1961, 1960, 1958, 1957, 1956, 1955, 1954, 1952, 1951, 1950, 1949, 1948, 1947, 1946, 1945, 1944, 1942, 1940, 1939, 1938, 1937, 1936, 1935, 1934, 1933, 1932, 1931, 1930, 1929, 1928, 1927, 1926, 1925, 1924, 1923, 1921, 1920
622 HAMPTON DR	2020, 2017, 2014, 2010, 2006, 2005, 2004, 2003, 2001, 2000, 1999, 1996, 1992, 1991, 1990, 1986, 1985, 1981, 1980, 1976, 1975, 1972, 1971, 1970, 1969, 1967, 1966, 1965, 1964, 1963, 1962, 1961, 1960, 1958, 1957, 1956, 1955, 1954, 1952, 1951, 1950, 1949, 1948, 1947, 1946, 1945, 1944, 1942, 1940, 1939, 1938, 1937, 1936, 1935, 1934, 1933, 1932, 1931, 1930, 1929, 1928, 1927, 1926, 1925, 1924, 1923, 1921, 1920
622 HAMPTON DR	2020, 2017, 2014, 2010, 2006, 2005, 2004, 2003, 2001, 1999, 1996, 1995, 1992, 1991, 1990, 1986, 1985, 1981, 1980, 1976, 1975, 1972, 1971, 1970, 1969, 1967, 1966, 1965, 1964, 1963, 1962, 1961, 1960, 1958, 1957, 1956, 1955, 1954, 1952, 1951, 1950, 1949, 1948, 1947, 1946, 1945, 1944, 1942, 1940, 1939, 1938, 1937, 1936, 1935, 1934, 1933, 1932, 1931, 1930, 1929, 1928, 1927, 1926, 1925, 1924, 1923, 1921, 1920
624 HAMPTON DR	2020, 2017, 2014, 2010, 2006, 2005, 2004, 2003, 2001, 1999, 1996, 1995, 1992, 1991, 1990, 1986, 1985, 1981, 1980, 1976, 1975, 1972, 1971, 1970, 1969, 1967, 1966, 1965, 1964, 1963, 1962, 1961, 1960, 1958, 1957, 1956, 1955, 1954, 1952, 1951, 1950, 1949, 1948, 1947, 1946, 1945, 1944, 1942, 1940, 1939, 1938, 1937, 1936, 1935, 1934, 1933, 1932, 1931, 1930, 1929, 1928, 1927, 1926, 1925, 1924, 1923, 1921, 1920
624 HAMPTON DR	2020, 2017, 2014, 2010, 2006, 2004, 2003, 2001, 2000, 1999, 1996, 1995, 1992, 1991, 1990, 1986, 1985, 1981, 1980, 1976, 1975, 1972, 1971, 1970, 1969, 1967, 1966, 1965, 1964, 1963, 1962, 1961, 1960, 1958, 1957, 1956, 1955, 1954, 1952, 1951, 1950, 1949, 1948, 1947, 1946, 1945, 1944, 1942, 1940, 1939, 1938, 1937, 1936, 1935, 1934, 1933, 1932, 1931, 1930, 1929, 1928, 1927, 1926, 1925, 1924, 1923, 1921, 1920
624 HAMPTON DR	2020, 2017, 2014, 2010, 2005, 2004, 2003, 2001, 2000, 1999, 1996, 1995, 1992, 1991, 1990, 1986, 1985, 1981, 1980, 1976, 1975, 1972, 1971, 1970, 1969, 1967, 1966, 1965, 1964, 1963, 1962, 1961, 1960, 1958, 1957, 1956, 1955, 1954, 1952, 1951, 1950, 1949, 1948, 1947, 1946, 1945, 1944, 1942, 1940, 1939, 1938, 1937, 1936, 1935, 1934, 1933, 1932, 1931, 1930, 1929, 1928, 1927, 1926, 1925, 1924, 1923, 1921, 1920
624 HAMPTON DR	2020, 2017, 2010, 2006, 2005, 2004, 2003, 2001, 2000, 1999, 1996, 1995, 1992, 1991, 1990, 1986, 1985, 1981, 1980, 1976, 1975, 1972, 1971, 1970, 1969, 1967, 1966, 1965, 1964, 1963, 1962, 1961, 1960, 1958, 1957, 1956, 1955, 1954, 1952, 1951, 1950, 1949, 1948, 1947, 1946, 1945, 1944, 1942, 1940, 1939, 1938, 1937, 1936, 1935, 1934, 1933, 1932, 1931, 1930, 1929, 1928, 1927, 1926, 1925, 1924, 1923, 1921, 1920
624 HAMPTON DR	2020, 2017, 2014, 2006, 2005, 2004, 2003, 2001, 2000, 1999, 1996, 1995, 1992, 1991, 1990, 1986, 1985, 1981, 1980, 1976, 1975, 1972, 1971, 1970, 1969, 1967, 1966, 1965, 1964, 1963, 1962, 1961, 1960, 1958, 1957, 1956, 1955, 1954, 1952, 1951, 1950, 1949, 1948, 1947, 1946, 1945, 1944, 1942, 1940, 1939, 1938, 1937, 1936, 1935, 1934, 1933, 1932, 1931, 1930, 1929, 1928, 1927, 1926, 1925, 1924, 1923, 1921, 1920

FINDINGS

Address Researched	Address Not Identified in Research Source
624 HAMPTON DR	2020, 2017, 2014, 2010, 2006, 2005, 2004, 2003, 2001, 2000, 1999, 1996, 1992, 1991, 1990, 1986, 1985, 1981, 1980, 1976, 1975, 1972, 1971, 1970, 1969, 1967, 1966, 1965, 1964, 1963, 1962, 1961, 1960, 1958, 1957, 1956, 1955, 1954, 1952, 1951, 1950, 1949, 1948, 1947, 1946, 1945, 1944, 1942, 1940, 1939, 1938, 1937, 1936, 1935, 1934, 1933, 1932, 1931, 1930, 1929, 1928, 1927, 1926, 1925, 1924, 1923, 1921, 1920
624 HAMPTON DR	2020, 2017, 2014, 2010, 2006, 2005, 2004, 2003, 2001, 2000, 1999, 1996, 1995, 1992, 1991, 1990, 1986, 1981, 1980, 1976, 1975, 1972, 1971, 1970, 1969, 1967, 1966, 1965, 1964, 1963, 1962, 1961, 1960, 1958, 1957, 1956, 1955, 1954, 1952, 1951, 1950, 1949, 1948, 1947, 1946, 1945, 1944, 1942, 1940, 1939, 1938, 1937, 1936, 1935, 1934, 1933, 1932, 1931, 1930, 1929, 1928, 1927, 1926, 1925, 1924, 1923, 1921, 1920
624 HAMPTON DR	2020, 2017, 2014, 2010, 2006, 2005, 2004, 2003, 2001, 2000, 1999, 1996, 1995, 1992, 1991, 1990, 1986, 1985, 1981, 1976, 1975, 1972, 1971, 1970, 1969, 1967, 1966, 1965, 1964, 1963, 1962, 1961, 1960, 1958, 1957, 1956, 1955, 1954, 1952, 1951, 1950, 1949, 1948, 1947, 1946, 1945, 1944, 1942, 1940, 1939, 1938, 1937, 1936, 1935, 1934, 1933, 1932, 1931, 1930, 1929, 1928, 1927, 1926, 1925, 1924, 1923, 1921, 1920
626 HAMPTON DR	2020, 2017, 2014, 2010, 2006, 2005, 2004, 2003, 2001, 2000, 1999, 1996, 1995, 1992, 1991, 1990, 1986, 1985, 1981, 1980, 1976, 1975, 1972, 1971, 1970, 1969, 1967, 1966, 1965, 1964, 1963, 1962, 1961, 1960, 1958, 1957, 1956, 1955, 1954, 1952, 1951, 1950, 1949, 1948, 1947, 1946, 1945, 1944, 1942, 1940, 1939, 1938, 1937, 1936, 1935, 1934, 1933, 1932, 1931, 1930, 1929, 1928, 1927, 1926, 1925, 1924, 1923, 1921, 1920
626 HAMPTON DR	2020, 2017, 2014, 2010, 2006, 2005, 2004, 2003, 2001, 2000, 1999, 1996, 1995, 1992, 1991, 1990, 1986, 1981, 1980, 1976, 1975, 1972, 1971, 1970, 1969, 1967, 1966, 1965, 1964, 1963, 1962, 1961, 1960, 1958, 1957, 1956, 1955, 1954, 1952, 1951, 1950, 1949, 1948, 1947, 1946, 1945, 1944, 1942, 1940, 1939, 1938, 1937, 1936, 1935, 1934, 1933, 1932, 1931, 1930, 1929, 1928, 1927, 1926, 1925, 1924, 1923, 1921, 1920
626 HAMPTON DR	2020, 2017, 2014, 2010, 2006, 2005, 2004, 2003, 2001, 2000, 1999, 1996, 1995, 1991, 1990, 1986, 1985, 1981, 1980, 1976, 1975, 1972, 1971, 1970, 1969, 1967, 1966, 1965, 1964, 1963, 1962, 1961, 1960, 1958, 1957, 1956, 1955, 1954, 1952, 1951, 1950, 1949, 1948, 1947, 1946, 1945, 1944, 1942, 1940, 1939, 1938, 1937, 1936, 1935, 1934, 1933, 1932, 1931, 1930, 1929, 1928, 1927, 1926, 1925, 1924, 1923, 1921, 1920
626 HAMPTON DR	2020, 2017, 2014, 2010, 2006, 2005, 2004, 2003, 2001, 1999, 1996, 1995, 1992, 1991, 1990, 1986, 1985, 1981, 1980, 1976, 1975, 1972, 1971, 1970, 1969, 1967, 1966, 1965, 1964, 1963, 1962, 1961, 1960, 1958, 1957, 1956, 1955, 1954, 1952, 1951, 1950, 1949, 1948, 1947, 1946, 1945, 1944, 1942, 1940, 1939, 1938, 1937, 1936, 1935, 1934, 1933, 1932, 1931, 1930, 1929, 1928, 1927, 1926, 1925, 1924, 1923, 1921, 1920
672 HAMPTON DR	2020, 2017, 2014, 2010, 2006, 2005, 2004, 2003, 2001, 1999, 1996, 1995, 1992, 1991, 1990, 1986, 1985, 1981, 1980, 1976, 1975, 1972, 1971, 1970, 1969, 1967, 1966, 1965, 1964, 1963, 1962, 1961, 1960, 1958, 1957, 1956, 1955, 1954, 1952, 1951, 1950, 1949, 1948, 1947, 1946, 1945, 1944, 1942, 1940, 1939, 1938, 1937, 1936, 1935, 1934, 1933, 1932, 1931, 1930, 1929, 1928, 1927, 1926, 1925, 1924, 1923, 1921, 1920
700 MAIN ST	2020, 2017, 2014, 2006, 2005, 2004, 2003, 2001, 2000, 1999, 1996, 1995, 1992, 1991, 1990, 1986, 1985, 1981, 1980, 1976, 1975, 1972, 1971, 1970, 1969, 1967, 1966, 1965, 1964, 1963, 1962, 1961, 1960, 1958, 1957, 1956, 1955, 1954, 1952, 1951, 1950, 1949, 1948, 1947, 1946, 1945, 1944, 1942, 1940, 1939, 1938, 1937, 1936, 1935, 1934, 1933, 1932, 1931, 1930, 1929, 1928, 1927, 1926, 1925, 1924, 1923, 1921, 1920

FINDINGS

Address Researched	Address Not Identified in Research Source
700 MAIN ST	2020, 2017, 2010, 2006, 2005, 2004, 2003, 2001, 2000, 1999, 1996, 1995, 1992, 1991, 1990, 1986, 1985, 1981, 1980, 1976, 1975, 1972, 1971, 1970, 1969, 1967, 1966, 1965, 1964, 1963, 1962, 1961, 1960, 1958, 1957, 1956, 1955, 1954, 1952, 1951, 1950, 1949, 1948, 1947, 1946, 1945, 1944, 1942, 1940, 1939, 1938, 1937, 1936, 1935, 1934, 1933, 1932, 1931, 1930, 1929, 1928, 1927, 1926, 1925, 1924, 1923, 1921, 1920
134 1/2 PARK PL	2020, 2017, 2014, 2010, 2006, 2005, 2004, 2003, 2001, 2000, 1999, 1996, 1995, 1992, 1990, 1986, 1985, 1981, 1980, 1976, 1975, 1972, 1971, 1970, 1969, 1967, 1966, 1965, 1964, 1963, 1962, 1961, 1960, 1958, 1957, 1956, 1955, 1954, 1952, 1951, 1950, 1949, 1948, 1947, 1946, 1945, 1944, 1942, 1940, 1939, 1938, 1937, 1936, 1935, 1934, 1933, 1932, 1931, 1930, 1929, 1928, 1927, 1926, 1925, 1924, 1923, 1921, 1920
134 1/2 PARK PL	2020, 2017, 2014, 2010, 2006, 2005, 2004, 2003, 2001, 2000, 1999, 1996, 1995, 1992, 1991, 1990, 1986, 1985, 1981, 1980, 1976, 1972, 1971, 1970, 1969, 1967, 1966, 1965, 1964, 1963, 1962, 1961, 1960, 1958, 1957, 1956, 1955, 1954, 1952, 1951, 1950, 1949, 1948, 1947, 1946, 1945, 1944, 1942, 1940, 1939, 1938, 1937, 1936, 1935, 1934, 1933, 1932, 1931, 1930, 1929, 1928, 1927, 1926, 1925, 1924, 1923, 1921, 1920
134 1/2 VISTA PL	2020, 2017, 2014, 2010, 2006, 2005, 2004, 2003, 2001, 2000, 1999, 1996, 1995, 1992, 1991, 1990, 1986, 1985, 1981, 1980, 1976, 1975, 1972, 1971, 1970, 1969, 1967, 1966, 1965, 1964, 1963, 1962, 1961, 1960, 1958, 1957, 1956, 1955, 1954, 1952, 1951, 1950, 1949, 1948, 1947, 1946, 1945, 1944, 1942, 1940, 1939, 1938, 1937, 1935, 1934, 1933, 1932, 1931, 1930, 1929, 1928, 1927, 1926, 1925, 1924, 1923, 1921, 1920
134 BREEZE AVE	2020, 2017, 2014, 2010, 2006, 2005, 2004, 2003, 2001, 2000, 1999, 1996, 1995, 1992, 1991, 1990, 1986, 1985, 1981, 1980, 1976, 1975, 1972, 1971, 1970, 1969, 1967, 1966, 1965, 1964, 1963, 1962, 1961, 1960, 1958, 1957, 1956, 1955, 1954, 1952, 1951, 1950, 1949, 1948, 1947, 1946, 1945, 1944, 1942, 1940, 1939, 1938, 1937, 1936, 1935, 1934, 1932, 1931, 1930, 1929, 1928, 1927, 1926, 1925, 1924, 1923, 1921, 1920
134 BREEZE AVE	2020, 2017, 2014, 2010, 2006, 2005, 2004, 2003, 2001, 2000, 1999, 1996, 1995, 1992, 1991, 1990, 1986, 1985, 1981, 1980, 1976, 1975, 1972, 1971, 1970, 1969, 1967, 1966, 1965, 1964, 1963, 1962, 1961, 1960, 1958, 1957, 1956, 1955, 1954, 1952, 1951, 1950, 1949, 1948, 1947, 1946, 1945, 1944, 1942, 1940, 1939, 1938, 1937, 1936, 1935, 1934, 1933, 1932, 1931, 1930, 1929, 1927, 1926, 1925, 1924, 1923, 1921, 1920
134 PARK PL	2020, 2017, 2014, 2010, 2006, 2005, 2004, 2003, 2001, 2000, 1999, 1996, 1995, 1992, 1991, 1990, 1986, 1985, 1981, 1980, 1976, 1975, 1972, 1971, 1970, 1969, 1967, 1966, 1965, 1964, 1963, 1962, 1961, 1960, 1958, 1957, 1956, 1955, 1954, 1952, 1951, 1950, 1949, 1948, 1947, 1946, 1945, 1944, 1942, 1940, 1939, 1938, 1937, 1936, 1935, 1934, 1933, 1932, 1931, 1930, 1929, 1927, 1926, 1925, 1924, 1923, 1921, 1920
134 PARK PL	2020, 2017, 2014, 2010, 2006, 2005, 2004, 2003, 2001, 2000, 1999, 1996, 1995, 1992, 1991, 1990, 1986, 1985, 1981, 1980, 1976, 1975, 1972, 1971, 1970, 1969, 1967, 1966, 1965, 1964, 1963, 1962, 1961, 1960, 1958, 1957, 1956, 1955, 1954, 1952, 1951, 1950, 1949, 1948, 1947, 1946, 1945, 1944, 1942, 1940, 1939, 1938, 1937, 1936, 1935, 1934, 1932, 1931, 1930, 1929, 1928, 1927, 1926, 1925, 1924, 1923, 1921, 1920
134 PARK PL	2020, 2017, 2014, 2010, 2006, 2005, 2004, 2003, 2001, 2000, 1999, 1996, 1995, 1992, 1991, 1990, 1986, 1985, 1981, 1980, 1976, 1975, 1972, 1971, 1970, 1969, 1967, 1966, 1965, 1964, 1963, 1962, 1961, 1960, 1958, 1957, 1956, 1955, 1954, 1952, 1951, 1950, 1949, 1948, 1947, 1946, 1945, 1944, 1942, 1940, 1939, 1938, 1937, 1935, 1934, 1933, 1932, 1931, 1930, 1929, 1928, 1927, 1926, 1925, 1924, 1923, 1921, 1920

FINDINGS

Address Researched	Address Not Identified in Research Source
134 PARK PL	2020, 2017, 2014, 2010, 2006, 2005, 2004, 2003, 2001, 2000, 1999, 1996, 1995, 1992, 1991, 1990, 1986, 1985, 1981, 1980, 1976, 1975, 1972, 1971, 1970, 1969, 1967, 1966, 1965, 1964, 1963, 1962, 1961, 1960, 1957, 1956, 1955, 1954, 1952, 1951, 1950, 1949, 1948, 1947, 1946, 1945, 1944, 1942, 1940, 1939, 1938, 1937, 1936, 1935, 1934, 1933, 1932, 1931, 1930, 1929, 1928, 1927, 1926, 1925, 1924, 1923, 1921, 1920
134 PARK PL	2020, 2017, 2014, 2010, 2006, 2005, 2004, 2003, 2001, 2000, 1999, 1996, 1995, 1992, 1991, 1990, 1986, 1985, 1981, 1980, 1976, 1975, 1972, 1971, 1970, 1969, 1967, 1966, 1965, 1964, 1963, 1962, 1961, 1960, 1958, 1957, 1956, 1955, 1954, 1952, 1951, 1950, 1949, 1948, 1947, 1946, 1945, 1944, 1942, 1940, 1939, 1938, 1937, 1936, 1935, 1934, 1933, 1932, 1931, 1930, 1929, 1928, 1927, 1926, 1925, 1923, 1921, 1920
134 PARK PL	2020, 2017, 2014, 2010, 2006, 2005, 2004, 2003, 2001, 2000, 1999, 1996, 1995, 1992, 1991, 1990, 1986, 1985, 1981, 1980, 1976, 1975, 1972, 1971, 1970, 1969, 1967, 1966, 1965, 1964, 1963, 1962, 1961, 1960, 1958, 1957, 1956, 1955, 1954, 1952, 1951, 1950, 1949, 1948, 1947, 1946, 1945, 1944, 1942, 1940, 1939, 1938, 1937, 1936, 1935, 1934, 1933, 1932, 1931, 1930, 1929, 1928, 1927, 1926, 1925, 1924, 1923, 1921
134 PARK PL	2020, 2017, 2014, 2010, 2006, 2005, 2004, 2003, 2001, 2000, 1999, 1996, 1995, 1992, 1991, 1990, 1986, 1985, 1981, 1980, 1976, 1975, 1972, 1971, 1969, 1967, 1966, 1965, 1964, 1963, 1962, 1961, 1960, 1958, 1957, 1956, 1955, 1954, 1952, 1951, 1950, 1949, 1948, 1947, 1946, 1945, 1944, 1942, 1940, 1939, 1938, 1937, 1936, 1935, 1934, 1933, 1932, 1931, 1930, 1929, 1928, 1927, 1926, 1925, 1924, 1923, 1921, 1920
134 PARK PL	2020, 2017, 2014, 2010, 2006, 2005, 2004, 2003, 2001, 2000, 1999, 1996, 1995, 1992, 1990, 1986, 1985, 1981, 1980, 1976, 1975, 1972, 1971, 1970, 1969, 1967, 1966, 1965, 1964, 1963, 1962, 1961, 1960, 1958, 1957, 1956, 1955, 1954, 1952, 1951, 1950, 1949, 1948, 1947, 1946, 1945, 1944, 1942, 1940, 1939, 1938, 1937, 1936, 1935, 1934, 1933, 1932, 1931, 1930, 1929, 1928, 1927, 1926, 1925, 1924, 1923, 1921, 1920
134 PARK PL	2020, 2017, 2014, 2010, 2006, 2005, 2004, 2003, 2001, 2000, 1999, 1996, 1992, 1991, 1990, 1986, 1985, 1981, 1980, 1976, 1975, 1972, 1971, 1970, 1969, 1967, 1966, 1965, 1964, 1963, 1962, 1961, 1960, 1958, 1957, 1956, 1955, 1954, 1952, 1951, 1950, 1949, 1948, 1947, 1946, 1945, 1944, 1942, 1940, 1939, 1938, 1937, 1936, 1935, 1934, 1933, 1932, 1931, 1930, 1929, 1928, 1927, 1926, 1925, 1924, 1923, 1921, 1920
134 PARK PL	2020, 2017, 2014, 2010, 2006, 2005, 2004, 2003, 2001, 2000, 1999, 1996, 1995, 1991, 1990, 1986, 1985, 1981, 1980, 1976, 1975, 1972, 1971, 1970, 1969, 1967, 1966, 1965, 1964, 1963, 1962, 1961, 1960, 1958, 1957, 1956, 1955, 1954, 1952, 1951, 1950, 1949, 1948, 1947, 1946, 1945, 1944, 1942, 1940, 1939, 1938, 1937, 1936, 1935, 1934, 1933, 1932, 1931, 1930, 1929, 1928, 1927, 1926, 1925, 1924, 1923, 1921, 1920
134 PARK PL	2020, 2017, 2014, 2006, 2005, 2004, 2003, 2001, 2000, 1999, 1996, 1995, 1992, 1991, 1990, 1986, 1985, 1981, 1980, 1976, 1975, 1972, 1971, 1970, 1969, 1967, 1966, 1965, 1964, 1963, 1962, 1961, 1960, 1958, 1957, 1956, 1955, 1954, 1952, 1951, 1950, 1949, 1948, 1947, 1946, 1945, 1944, 1942, 1940, 1939, 1938, 1937, 1936, 1935, 1934, 1933, 1932, 1931, 1930, 1929, 1928, 1927, 1926, 1925, 1924, 1923, 1921, 1920
134 PARK PL	2020, 2017, 2010, 2006, 2005, 2004, 2003, 2001, 2000, 1999, 1996, 1995, 1992, 1991, 1990, 1986, 1985, 1981, 1980, 1976, 1975, 1972, 1971, 1970, 1969, 1967, 1966, 1965, 1964, 1963, 1962, 1961, 1960, 1958, 1957, 1956, 1955, 1954, 1952, 1951, 1950, 1949, 1948, 1947, 1946, 1945, 1944, 1942, 1940, 1939, 1938, 1937, 1936, 1935, 1934, 1933, 1932, 1931, 1930, 1929, 1928, 1927, 1926, 1925, 1924, 1923, 1921, 1920

FINDINGS

Address Researched	Address Not Identified in Research Source
134 PARK PL	2017, 2014, 2010, 2006, 2005, 2004, 2003, 2001, 2000, 1999, 1996, 1995, 1992, 1991, 1990, 1986, 1985, 1981, 1980, 1976, 1975, 1972, 1971, 1970, 1969, 1967, 1966, 1965, 1964, 1963, 1962, 1961, 1960, 1958, 1957, 1956, 1955, 1954, 1952, 1951, 1950, 1949, 1948, 1947, 1946, 1945, 1944, 1942, 1940, 1939, 1938, 1937, 1936, 1935, 1934, 1933, 1932, 1931, 1930, 1929, 1928, 1927, 1926, 1925, 1924, 1923, 1921, 1920
134 PARK PL	2020, 2017, 2014, 2010, 2006, 2005, 2004, 2003, 2001, 1999, 1996, 1995, 1992, 1991, 1990, 1986, 1985, 1981, 1980, 1976, 1975, 1972, 1971, 1970, 1969, 1967, 1966, 1965, 1964, 1963, 1962, 1961, 1960, 1958, 1957, 1956, 1955, 1954, 1952, 1951, 1950, 1949, 1948, 1947, 1946, 1945, 1944, 1942, 1940, 1939, 1938, 1937, 1936, 1935, 1934, 1933, 1932, 1931, 1930, 1929, 1928, 1927, 1926, 1925, 1924, 1923, 1921, 1920
134 PARK PL	2020, 2017, 2014, 2010, 2006, 2004, 2003, 2001, 2000, 1999, 1996, 1995, 1992, 1991, 1990, 1986, 1985, 1981, 1980, 1976, 1975, 1972, 1971, 1970, 1969, 1967, 1966, 1965, 1964, 1963, 1962, 1961, 1960, 1958, 1957, 1956, 1955, 1954, 1952, 1951, 1950, 1949, 1948, 1947, 1946, 1945, 1944, 1942, 1940, 1939, 1938, 1937, 1936, 1935, 1934, 1933, 1932, 1931, 1930, 1929, 1928, 1927, 1926, 1925, 1924, 1923, 1921, 1920
134 VISTA PL	2020, 2017, 2014, 2010, 2006, 2005, 2004, 2003, 2001, 2000, 1999, 1996, 1995, 1992, 1991, 1990, 1986, 1985, 1981, 1980, 1976, 1975, 1972, 1971, 1970, 1969, 1967, 1966, 1965, 1964, 1963, 1962, 1961, 1960, 1958, 1957, 1956, 1955, 1954, 1952, 1951, 1950, 1949, 1948, 1947, 1946, 1945, 1944, 1942, 1940, 1939, 1938, 1937, 1936, 1935, 1934, 1933, 1932, 1931, 1930, 1929, 1928, 1927, 1926, 1925, 1923, 1921, 1920
134 VISTA PL	2020, 2017, 2014, 2010, 2006, 2005, 2004, 2003, 2001, 2000, 1999, 1996, 1995, 1992, 1991, 1990, 1986, 1985, 1981, 1980, 1976, 1975, 1972, 1971, 1970, 1969, 1967, 1966, 1965, 1964, 1963, 1962, 1961, 1960, 1958, 1957, 1956, 1955, 1954, 1952, 1951, 1950, 1949, 1948, 1947, 1946, 1945, 1944, 1942, 1940, 1939, 1938, 1937, 1936, 1935, 1934, 1933, 1932, 1931, 1930, 1929, 1928, 1927, 1926, 1925, 1924, 1923, 1921
134 VISTA PL	2020, 2017, 2014, 2010, 2006, 2005, 2004, 2003, 2001, 2000, 1999, 1996, 1995, 1992, 1991, 1990, 1986, 1985, 1981, 1980, 1976, 1975, 1972, 1971, 1970, 1969, 1967, 1966, 1965, 1964, 1963, 1962, 1961, 1960, 1958, 1957, 1956, 1955, 1954, 1952, 1951, 1950, 1949, 1948, 1947, 1946, 1945, 1944, 1942, 1940, 1939, 1938, 1937, 1936, 1935, 1934, 1933, 1932, 1931, 1930, 1929, 1927, 1926, 1925, 1924, 1923, 1921, 1920
134 VISTA PL	2020, 2017, 2014, 2010, 2006, 2005, 2004, 2003, 2001, 2000, 1999, 1996, 1995, 1992, 1991, 1990, 1986, 1985, 1981, 1980, 1976, 1975, 1972, 1971, 1970, 1969, 1967, 1966, 1965, 1964, 1963, 1962, 1961, 1960, 1958, 1957, 1956, 1955, 1954, 1952, 1951, 1949, 1948, 1947, 1946, 1945, 1944, 1942, 1940, 1939, 1938, 1937, 1936, 1935, 1934, 1933, 1932, 1931, 1930, 1929, 1928, 1927, 1926, 1925, 1924, 1923, 1921, 1920
134 VISTA PL	2020, 2017, 2014, 2010, 2006, 2005, 2004, 2003, 2001, 2000, 1999, 1996, 1995, 1992, 1991, 1990, 1986, 1985, 1981, 1980, 1976, 1975, 1972, 1971, 1970, 1969, 1967, 1966, 1965, 1964, 1963, 1962, 1961, 1960, 1958, 1957, 1956, 1955, 1954, 1952, 1951, 1950, 1949, 1948, 1947, 1946, 1945, 1944, 1942, 1940, 1939, 1938, 1937, 1935, 1934, 1933, 1932, 1931, 1930, 1929, 1928, 1927, 1926, 1925, 1924, 1923, 1921, 1920
135 1/2 VISTA PL	2020, 2017, 2014, 2010, 2006, 2005, 2004, 2003, 2001, 2000, 1999, 1996, 1995, 1992, 1991, 1990, 1986, 1985, 1981, 1980, 1976, 1975, 1972, 1971, 1970, 1969, 1967, 1966, 1965, 1964, 1963, 1962, 1961, 1960, 1957, 1956, 1955, 1954, 1952, 1951, 1950, 1949, 1948, 1947, 1946, 1945, 1944, 1942, 1940, 1939, 1938, 1937, 1936, 1935, 1934, 1933, 1932, 1931, 1930, 1929, 1928, 1927, 1926, 1925, 1924, 1923, 1921, 1920

FINDINGS

Address Researched	Address Not Identified in Research Source
135 BROOKS AVE	2020, 2017, 2014, 2010, 2006, 2005, 2004, 2003, 2001, 2000, 1999, 1996, 1995, 1992, 1991, 1990, 1986, 1985, 1981, 1980, 1976, 1975, 1972, 1971, 1970, 1969, 1967, 1966, 1965, 1964, 1963, 1961, 1960, 1958, 1957, 1956, 1955, 1954, 1952, 1951, 1950, 1949, 1948, 1947, 1946, 1945, 1944, 1942, 1940, 1939, 1938, 1937, 1936, 1935, 1934, 1933, 1932, 1931, 1930, 1929, 1928, 1927, 1926, 1925, 1924, 1923, 1921, 1920
135 BROOKS AVE	2020, 2017, 2014, 2010, 2006, 2005, 2004, 2003, 2001, 1999, 1996, 1995, 1992, 1991, 1990, 1986, 1985, 1981, 1980, 1976, 1975, 1972, 1971, 1970, 1969, 1967, 1966, 1965, 1964, 1963, 1962, 1961, 1960, 1958, 1957, 1956, 1955, 1954, 1952, 1951, 1950, 1949, 1948, 1947, 1946, 1945, 1944, 1942, 1940, 1939, 1938, 1937, 1936, 1935, 1934, 1933, 1932, 1931, 1930, 1929, 1928, 1927, 1926, 1925, 1924, 1923, 1921, 1920
135 BROOKS AVE	2020, 2017, 2014, 2010, 2005, 2004, 2003, 2001, 2000, 1999, 1996, 1995, 1992, 1991, 1990, 1986, 1985, 1981, 1980, 1976, 1975, 1972, 1971, 1970, 1969, 1967, 1966, 1965, 1964, 1963, 1962, 1961, 1960, 1958, 1957, 1956, 1955, 1954, 1952, 1951, 1950, 1949, 1948, 1947, 1946, 1945, 1944, 1942, 1940, 1939, 1938, 1937, 1936, 1935, 1934, 1933, 1932, 1931, 1930, 1929, 1928, 1927, 1926, 1925, 1924, 1923, 1921, 1920
135 BROOKS AVE	2020, 2017, 2014, 2010, 2006, 2004, 2003, 2001, 2000, 1999, 1996, 1995, 1992, 1991, 1990, 1986, 1985, 1981, 1980, 1976, 1975, 1972, 1971, 1970, 1969, 1967, 1966, 1965, 1964, 1963, 1962, 1961, 1960, 1958, 1957, 1956, 1955, 1954, 1952, 1951, 1950, 1949, 1948, 1947, 1946, 1945, 1944, 1942, 1940, 1939, 1938, 1937, 1936, 1935, 1934, 1933, 1932, 1931, 1930, 1929, 1928, 1927, 1926, 1925, 1924, 1923, 1921, 1920
135 BROOKS AVE	2020, 2017, 2010, 2006, 2005, 2004, 2003, 2001, 2000, 1999, 1996, 1995, 1992, 1991, 1990, 1986, 1985, 1981, 1980, 1976, 1975, 1972, 1971, 1970, 1969, 1967, 1966, 1965, 1964, 1963, 1962, 1961, 1960, 1958, 1957, 1956, 1955, 1954, 1952, 1951, 1950, 1949, 1948, 1947, 1946, 1945, 1944, 1942, 1940, 1939, 1938, 1937, 1936, 1935, 1934, 1933, 1932, 1931, 1930, 1929, 1928, 1927, 1926, 1925, 1924, 1923, 1921, 1920
135 BROOKS AVE	2017, 2014, 2010, 2006, 2005, 2004, 2003, 2001, 2000, 1999, 1996, 1995, 1992, 1991, 1990, 1986, 1985, 1981, 1980, 1976, 1975, 1972, 1971, 1970, 1969, 1967, 1966, 1965, 1964, 1963, 1962, 1961, 1960, 1958, 1957, 1956, 1955, 1954, 1952, 1951, 1950, 1949, 1948, 1947, 1946, 1945, 1944, 1942, 1940, 1939, 1938, 1937, 1936, 1935, 1934, 1933, 1932, 1931, 1930, 1929, 1928, 1927, 1926, 1925, 1924, 1923, 1921, 1920
135 BROOKS AVE	2020, 2017, 2014, 2006, 2005, 2004, 2003, 2001, 2000, 1999, 1996, 1995, 1992, 1991, 1990, 1986, 1985, 1981, 1980, 1976, 1975, 1972, 1971, 1970, 1969, 1967, 1966, 1965, 1964, 1963, 1962, 1961, 1960, 1958, 1957, 1956, 1955, 1954, 1952, 1951, 1950, 1949, 1948, 1947, 1946, 1945, 1944, 1942, 1940, 1939, 1938, 1937, 1936, 1935, 1934, 1933, 1932, 1931, 1930, 1929, 1928, 1927, 1926, 1925, 1924, 1923, 1921, 1920
135 BROOKS AVE	2020, 2017, 2014, 2010, 2006, 2005, 2004, 2003, 2001, 2000, 1999, 1996, 1992, 1991, 1990, 1986, 1985, 1981, 1980, 1976, 1975, 1972, 1971, 1970, 1969, 1967, 1966, 1965, 1964, 1963, 1962, 1961, 1960, 1958, 1957, 1956, 1955, 1954, 1952, 1951, 1950, 1949, 1948, 1947, 1946, 1945, 1944, 1942, 1940, 1939, 1938, 1937, 1936, 1935, 1934, 1933, 1932, 1931, 1930, 1929, 1928, 1927, 1926, 1925, 1924, 1923, 1921, 1920
135 BROOKS AVE	2020, 2017, 2014, 2010, 2006, 2005, 2004, 2003, 2001, 2000, 1999, 1996, 1995, 1992, 1991, 1990, 1986, 1985, 1981, 1980, 1976, 1975, 1972, 1971, 1969, 1967, 1966, 1965, 1964, 1963, 1962, 1961, 1960, 1958, 1957, 1956, 1955, 1954, 1952, 1951, 1950, 1949, 1948, 1947, 1946, 1945, 1944, 1942, 1940, 1939, 1938, 1937, 1936, 1935, 1934, 1933, 1932, 1931, 1930, 1929, 1928, 1927, 1926, 1925, 1924, 1923, 1921, 1920

FINDINGS

Address Researched	Address Not Identified in Research Source
135 BROOKS AVE	2020, 2017, 2014, 2010, 2006, 2005, 2004, 2003, 2001, 2000, 1999, 1996, 1995, 1992, 1991, 1990, 1986, 1985, 1981, 1980, 1976, 1972, 1971, 1970, 1969, 1967, 1966, 1965, 1964, 1963, 1962, 1961, 1960, 1958, 1957, 1956, 1955, 1954, 1952, 1951, 1950, 1949, 1948, 1947, 1946, 1945, 1944, 1942, 1940, 1939, 1938, 1937, 1936, 1935, 1934, 1933, 1932, 1931, 1930, 1929, 1928, 1927, 1926, 1925, 1924, 1923, 1921, 1920
135 PARK PL	2020, 2017, 2014, 2010, 2006, 2005, 2004, 2003, 2001, 2000, 1999, 1996, 1995, 1992, 1991, 1990, 1986, 1985, 1981, 1980, 1976, 1972, 1971, 1970, 1969, 1967, 1966, 1965, 1964, 1963, 1962, 1961, 1960, 1958, 1957, 1956, 1955, 1954, 1952, 1951, 1950, 1949, 1948, 1947, 1946, 1945, 1944, 1942, 1940, 1939, 1938, 1937, 1936, 1935, 1934, 1933, 1932, 1931, 1930, 1929, 1928, 1927, 1926, 1925, 1924, 1923, 1921, 1920
135 PARK PL	2020, 2017, 2014, 2010, 2006, 2005, 2004, 2003, 2001, 2000, 1999, 1996, 1995, 1992, 1991, 1990, 1986, 1985, 1981, 1976, 1975, 1972, 1971, 1970, 1969, 1967, 1966, 1965, 1964, 1963, 1962, 1961, 1960, 1958, 1957, 1956, 1955, 1954, 1952, 1951, 1950, 1949, 1948, 1947, 1946, 1945, 1944, 1942, 1940, 1939, 1938, 1937, 1936, 1935, 1934, 1933, 1932, 1931, 1930, 1929, 1928, 1927, 1926, 1925, 1924, 1923, 1921, 1920
135 PARK PL	2020, 2017, 2014, 2010, 2006, 2005, 2004, 2003, 2001, 2000, 1999, 1996, 1995, 1992, 1991, 1990, 1986, 1985, 1981, 1980, 1976, 1975, 1972, 1971, 1969, 1967, 1966, 1965, 1964, 1963, 1962, 1961, 1960, 1958, 1957, 1956, 1955, 1954, 1952, 1951, 1950, 1949, 1948, 1947, 1946, 1945, 1944, 1942, 1940, 1939, 1938, 1937, 1936, 1935, 1934, 1933, 1932, 1931, 1930, 1929, 1928, 1927, 1926, 1925, 1924, 1923, 1921, 1920
135 PARK PL	2020, 2017, 2014, 2010, 2006, 2005, 2004, 2003, 2001, 2000, 1999, 1996, 1995, 1991, 1990, 1986, 1985, 1981, 1980, 1976, 1975, 1972, 1971, 1970, 1969, 1967, 1966, 1965, 1964, 1963, 1962, 1961, 1960, 1958, 1957, 1956, 1955, 1954, 1952, 1951, 1950, 1949, 1948, 1947, 1946, 1945, 1944, 1942, 1940, 1939, 1938, 1937, 1936, 1935, 1934, 1933, 1932, 1931, 1930, 1929, 1928, 1927, 1926, 1925, 1924, 1923, 1921, 1920
135 PARK PL	2020, 2017, 2014, 2010, 2006, 2005, 2004, 2003, 2001, 2000, 1999, 1996, 1992, 1991, 1990, 1986, 1985, 1981, 1980, 1976, 1975, 1972, 1971, 1970, 1969, 1967, 1966, 1965, 1964, 1963, 1962, 1961, 1960, 1958, 1957, 1956, 1955, 1954, 1952, 1951, 1950, 1949, 1948, 1947, 1946, 1945, 1944, 1942, 1940, 1939, 1938, 1937, 1936, 1935, 1934, 1933, 1932, 1931, 1930, 1929, 1928, 1927, 1926, 1925, 1924, 1923, 1921, 1920
135 PARK PL	2020, 2017, 2014, 2010, 2006, 2005, 2004, 2003, 2001, 2000, 1999, 1996, 1995, 1992, 1990, 1986, 1985, 1981, 1980, 1976, 1975, 1972, 1971, 1970, 1969, 1967, 1966, 1965, 1964, 1963, 1962, 1961, 1960, 1958, 1957, 1956, 1955, 1954, 1952, 1951, 1950, 1949, 1948, 1947, 1946, 1945, 1944, 1942, 1940, 1939, 1938, 1937, 1936, 1935, 1934, 1933, 1932, 1931, 1930, 1929, 1928, 1927, 1926, 1925, 1924, 1923, 1921, 1920
135 PARK PL	2020, 2017, 2014, 2010, 2005, 2004, 2003, 2001, 2000, 1999, 1996, 1995, 1992, 1991, 1990, 1986, 1985, 1981, 1980, 1976, 1975, 1972, 1971, 1970, 1969, 1967, 1966, 1965, 1964, 1963, 1962, 1961, 1960, 1958, 1957, 1956, 1955, 1954, 1952, 1951, 1950, 1949, 1948, 1947, 1946, 1945, 1944, 1942, 1940, 1939, 1938, 1937, 1936, 1935, 1934, 1933, 1932, 1931, 1930, 1929, 1928, 1927, 1926, 1925, 1924, 1923, 1921, 1920
135 PARK PL	2020, 2017, 2014, 2010, 2006, 2005, 2004, 2003, 2001, 1999, 1996, 1995, 1992, 1991, 1990, 1986, 1985, 1981, 1980, 1976, 1975, 1972, 1971, 1970, 1969, 1967, 1966, 1965, 1964, 1963, 1962, 1961, 1960, 1958, 1957, 1956, 1955, 1954, 1952, 1951, 1950, 1949, 1948, 1947, 1946, 1945, 1944, 1942, 1940, 1939, 1938, 1937, 1936, 1935, 1934, 1933, 1932, 1931, 1930, 1929, 1928, 1927, 1926, 1925, 1924, 1923, 1921, 1920

FINDINGS

Address Researched	Address Not Identified in Research Source
135 PARK PL	2020, 2017, 2014, 2010, 2006, 2005, 2004, 2003, 2001, 2000, 1999, 1996, 1995, 1992, 1991, 1990, 1986, 1985, 1981, 1980, 1976, 1975, 1972, 1971, 1970, 1969, 1967, 1966, 1964, 1963, 1962, 1961, 1960, 1958, 1957, 1956, 1955, 1954, 1952, 1951, 1950, 1949, 1948, 1947, 1946, 1945, 1944, 1942, 1940, 1939, 1938, 1937, 1936, 1935, 1934, 1933, 1932, 1931, 1930, 1929, 1928, 1927, 1926, 1925, 1924, 1923, 1921, 1920
135 PARK PL	2020, 2017, 2014, 2010, 2006, 2005, 2004, 2003, 2001, 2000, 1999, 1996, 1995, 1992, 1991, 1990, 1986, 1985, 1981, 1980, 1976, 1975, 1972, 1971, 1970, 1969, 1967, 1966, 1965, 1964, 1963, 1961, 1960, 1958, 1957, 1956, 1955, 1954, 1952, 1951, 1950, 1949, 1948, 1947, 1946, 1945, 1944, 1942, 1940, 1939, 1938, 1937, 1936, 1935, 1934, 1933, 1932, 1931, 1930, 1929, 1928, 1927, 1926, 1925, 1924, 1923, 1921, 1920
135 PARK PL	2020, 2017, 2014, 2010, 2006, 2005, 2004, 2003, 2001, 2000, 1999, 1996, 1995, 1992, 1991, 1990, 1986, 1985, 1981, 1980, 1976, 1975, 1972, 1971, 1970, 1969, 1967, 1966, 1965, 1964, 1963, 1962, 1961, 1960, 1957, 1956, 1955, 1954, 1952, 1951, 1950, 1949, 1948, 1947, 1946, 1945, 1944, 1942, 1940, 1939, 1938, 1937, 1936, 1935, 1934, 1933, 1932, 1931, 1930, 1929, 1928, 1927, 1926, 1925, 1924, 1923, 1921, 1920
135 PARK PL	2020, 2017, 2014, 2010, 2006, 2005, 2004, 2003, 2001, 2000, 1999, 1996, 1995, 1992, 1991, 1990, 1986, 1985, 1981, 1980, 1976, 1975, 1972, 1971, 1970, 1969, 1967, 1966, 1965, 1964, 1963, 1962, 1961, 1960, 1958, 1957, 1956, 1955, 1954, 1952, 1951, 1950, 1949, 1948, 1947, 1946, 1945, 1944, 1942, 1940, 1939, 1938, 1937, 1936, 1935, 1934, 1932, 1931, 1930, 1929, 1928, 1927, 1926, 1925, 1924, 1923, 1921, 1920
135 PARK PL	2020, 2017, 2014, 2010, 2006, 2005, 2004, 2003, 2001, 2000, 1999, 1996, 1995, 1992, 1991, 1990, 1986, 1985, 1981, 1980, 1976, 1975, 1972, 1971, 1970, 1969, 1967, 1966, 1965, 1964, 1963, 1962, 1961, 1960, 1958, 1957, 1956, 1955, 1954, 1952, 1951, 1950, 1949, 1948, 1947, 1946, 1945, 1944, 1942, 1940, 1939, 1938, 1937, 1936, 1935, 1934, 1933, 1932, 1931, 1930, 1929, 1927, 1926, 1925, 1924, 1923, 1921, 1920
135 PARK PL	2020, 2017, 2014, 2010, 2006, 2005, 2004, 2003, 2001, 2000, 1999, 1996, 1995, 1992, 1991, 1990, 1986, 1985, 1981, 1980, 1976, 1975, 1972, 1971, 1970, 1969, 1967, 1966, 1965, 1964, 1963, 1962, 1961, 1960, 1958, 1957, 1956, 1955, 1952, 1951, 1950, 1949, 1948, 1947, 1946, 1945, 1944, 1942, 1940, 1939, 1938, 1937, 1936, 1935, 1934, 1933, 1932, 1931, 1930, 1929, 1928, 1927, 1926, 1925, 1924, 1923, 1921, 1920
135 PARK PL	2020, 2017, 2014, 2010, 2006, 2005, 2004, 2003, 2001, 2000, 1999, 1996, 1995, 1992, 1991, 1990, 1986, 1985, 1981, 1980, 1976, 1975, 1972, 1971, 1970, 1969, 1967, 1966, 1965, 1964, 1963, 1962, 1961, 1960, 1958, 1957, 1956, 1955, 1954, 1952, 1951, 1950, 1949, 1948, 1947, 1946, 1945, 1944, 1942, 1940, 1939, 1938, 1937, 1935, 1934, 1933, 1932, 1931, 1930, 1929, 1928, 1927, 1926, 1925, 1924, 1923, 1921, 1920
135 VISTA PL	2020, 2017, 2014, 2010, 2006, 2005, 2004, 2003, 2001, 2000, 1999, 1996, 1995, 1992, 1991, 1990, 1986, 1985, 1981, 1980, 1976, 1975, 1972, 1971, 1970, 1969, 1967, 1966, 1965, 1964, 1963, 1962, 1961, 1960, 1958, 1957, 1956, 1955, 1954, 1952, 1951, 1950, 1949, 1948, 1947, 1946, 1945, 1944, 1942, 1940, 1939, 1938, 1937, 1935, 1934, 1933, 1932, 1931, 1930, 1929, 1928, 1927, 1926, 1925, 1924, 1923, 1921, 1920
135 VISTA PL	2020, 2017, 2014, 2010, 2006, 2005, 2004, 2003, 2001, 2000, 1999, 1996, 1995, 1992, 1991, 1990, 1986, 1985, 1981, 1980, 1976, 1975, 1972, 1971, 1970, 1969, 1967, 1966, 1965, 1964, 1963, 1962, 1961, 1960, 1957, 1956, 1955, 1954, 1952, 1951, 1950, 1949, 1948, 1947, 1946, 1945, 1944, 1942, 1940, 1939, 1938, 1937, 1936, 1935, 1934, 1933, 1932, 1931, 1930, 1929, 1928, 1927, 1926, 1925, 1924, 1923, 1921, 1920

FINDINGS

Address Researched	Address Not Identified in Research Source
135 VISTA PL	2020, 2017, 2014, 2010, 2006, 2005, 2004, 2003, 2001, 2000, 1999, 1996, 1995, 1992, 1991, 1990, 1986, 1985, 1981, 1980, 1976, 1975, 1972, 1971, 1970, 1969, 1967, 1966, 1965, 1964, 1963, 1962, 1961, 1960, 1958, 1957, 1956, 1955, 1954, 1952, 1951, 1950, 1949, 1948, 1947, 1946, 1945, 1944, 1942, 1940, 1939, 1938, 1937, 1936, 1935, 1934, 1933, 1932, 1931, 1930, 1929, 1927, 1926, 1925, 1924, 1923, 1921, 1920
135 VISTA PL	2020, 2017, 2014, 2010, 2006, 2005, 2004, 2003, 2001, 2000, 1999, 1996, 1995, 1992, 1991, 1990, 1986, 1985, 1981, 1980, 1976, 1975, 1972, 1971, 1970, 1969, 1967, 1966, 1965, 1964, 1963, 1962, 1961, 1960, 1958, 1957, 1956, 1955, 1954, 1952, 1951, 1950, 1949, 1948, 1947, 1946, 1945, 1944, 1942, 1940, 1939, 1938, 1937, 1936, 1935, 1934, 1933, 1932, 1931, 1930, 1929, 1928, 1927, 1926, 1925, 1923, 1921, 1920
135 VISTA PL	2020, 2017, 2014, 2010, 2006, 2004, 2003, 2001, 2000, 1999, 1996, 1995, 1992, 1991, 1990, 1986, 1985, 1981, 1980, 1976, 1975, 1972, 1971, 1970, 1969, 1967, 1966, 1965, 1964, 1963, 1962, 1961, 1960, 1958, 1957, 1956, 1955, 1954, 1952, 1951, 1950, 1949, 1948, 1947, 1946, 1945, 1944, 1942, 1940, 1939, 1938, 1937, 1936, 1935, 1934, 1933, 1932, 1931, 1930, 1929, 1928, 1927, 1926, 1925, 1924, 1923, 1921, 1920
135 VISTA PL	2020, 2017, 2014, 2010, 2005, 2004, 2003, 2001, 2000, 1999, 1996, 1995, 1992, 1991, 1990, 1986, 1985, 1981, 1980, 1976, 1975, 1972, 1971, 1970, 1969, 1967, 1966, 1965, 1964, 1963, 1962, 1961, 1960, 1958, 1957, 1956, 1955, 1954, 1952, 1951, 1950, 1949, 1948, 1947, 1946, 1945, 1944, 1942, 1940, 1939, 1938, 1937, 1936, 1935, 1934, 1933, 1932, 1931, 1930, 1929, 1928, 1927, 1926, 1925, 1924, 1923, 1921, 1920
135 VISTA PL	2020, 2017, 2014, 2010, 2006, 2005, 2004, 2003, 2001, 2000, 1999, 1996, 1992, 1991, 1990, 1986, 1985, 1981, 1980, 1976, 1975, 1972, 1971, 1970, 1969, 1967, 1966, 1965, 1964, 1963, 1962, 1961, 1960, 1958, 1957, 1956, 1955, 1954, 1952, 1951, 1950, 1949, 1948, 1947, 1946, 1945, 1944, 1942, 1940, 1939, 1938, 1937, 1936, 1935, 1934, 1933, 1932, 1931, 1930, 1929, 1928, 1927, 1926, 1925, 1924, 1923, 1921, 1920
135 VISTA PL	2020, 2017, 2014, 2010, 2006, 2005, 2004, 2003, 2001, 1999, 1996, 1995, 1992, 1991, 1990, 1986, 1985, 1981, 1980, 1976, 1975, 1972, 1971, 1970, 1969, 1967, 1966, 1965, 1964, 1963, 1962, 1961, 1960, 1958, 1957, 1956, 1955, 1954, 1952, 1951, 1950, 1949, 1948, 1947, 1946, 1945, 1944, 1942, 1940, 1939, 1938, 1937, 1936, 1935, 1934, 1933, 1932, 1931, 1930, 1929, 1928, 1927, 1926, 1925, 1924, 1923, 1921, 1920
136 1/2 PARK PL	2020, 2017, 2014, 2010, 2006, 2005, 2004, 2003, 2001, 2000, 1999, 1996, 1995, 1992, 1991, 1990, 1986, 1985, 1981, 1980, 1976, 1975, 1972, 1971, 1969, 1967, 1966, 1965, 1964, 1963, 1962, 1961, 1960, 1958, 1957, 1956, 1955, 1954, 1952, 1951, 1950, 1949, 1948, 1947, 1946, 1945, 1944, 1942, 1940, 1939, 1938, 1937, 1936, 1935, 1934, 1933, 1932, 1931, 1930, 1929, 1928, 1927, 1926, 1925, 1924, 1923, 1921, 1920
136 PARK PL	2020, 2017, 2014, 2010, 2006, 2005, 2004, 2003, 2001, 2000, 1999, 1996, 1995, 1992, 1991, 1990, 1986, 1985, 1981, 1980, 1976, 1972, 1971, 1970, 1969, 1967, 1966, 1965, 1964, 1963, 1962, 1961, 1960, 1958, 1957, 1956, 1955, 1954, 1952, 1951, 1950, 1949, 1948, 1947, 1946, 1945, 1944, 1942, 1940, 1939, 1938, 1937, 1936, 1935, 1934, 1933, 1932, 1931, 1930, 1929, 1928, 1927, 1926, 1925, 1924, 1923, 1921, 1920
136 PARK PL	2020, 2017, 2014, 2010, 2005, 2004, 2003, 2001, 2000, 1999, 1996, 1995, 1992, 1991, 1990, 1986, 1985, 1981, 1980, 1976, 1975, 1972, 1971, 1970, 1969, 1967, 1966, 1965, 1964, 1963, 1962, 1961, 1960, 1958, 1957, 1956, 1955, 1954, 1952, 1951, 1950, 1949, 1948, 1947, 1946, 1945, 1944, 1942, 1940, 1939, 1938, 1937, 1936, 1935, 1934, 1933, 1932, 1931, 1930, 1929, 1928, 1927, 1926, 1925, 1924, 1923, 1921, 1920

FINDINGS

Address Researched	Address Not Identified in Research Source
136 PARK PL	2020, 2017, 2014, 2010, 2006, 2004, 2003, 2001, 2000, 1999, 1996, 1995, 1992, 1991, 1990, 1986, 1985, 1981, 1980, 1976, 1975, 1972, 1971, 1970, 1969, 1967, 1966, 1965, 1964, 1963, 1962, 1961, 1960, 1958, 1957, 1956, 1955, 1954, 1952, 1951, 1950, 1949, 1948, 1947, 1946, 1945, 1944, 1942, 1940, 1939, 1938, 1937, 1936, 1935, 1934, 1933, 1932, 1931, 1930, 1929, 1928, 1927, 1926, 1925, 1924, 1923, 1921, 1920
136 PARK PL	2020, 2017, 2014, 2010, 2006, 2005, 2004, 2003, 2001, 1999, 1996, 1995, 1992, 1991, 1990, 1986, 1985, 1981, 1980, 1976, 1975, 1972, 1971, 1970, 1969, 1967, 1966, 1965, 1964, 1963, 1962, 1961, 1960, 1958, 1957, 1956, 1955, 1954, 1952, 1951, 1950, 1949, 1948, 1947, 1946, 1945, 1944, 1942, 1940, 1939, 1938, 1937, 1936, 1935, 1934, 1933, 1932, 1931, 1930, 1929, 1928, 1927, 1926, 1925, 1924, 1923, 1921, 1920
136 PARK PL	2020, 2017, 2010, 2006, 2005, 2004, 2003, 2001, 2000, 1999, 1996, 1995, 1992, 1991, 1990, 1986, 1985, 1981, 1980, 1976, 1975, 1972, 1971, 1970, 1969, 1967, 1966, 1965, 1964, 1963, 1962, 1961, 1960, 1958, 1957, 1956, 1955, 1954, 1952, 1951, 1950, 1949, 1948, 1947, 1946, 1945, 1944, 1942, 1940, 1939, 1938, 1937, 1936, 1935, 1934, 1933, 1932, 1931, 1930, 1929, 1928, 1927, 1926, 1925, 1924, 1923, 1921, 1920
136 PARK PL	2020, 2017, 2014, 2006, 2005, 2004, 2003, 2001, 2000, 1999, 1996, 1995, 1992, 1991, 1990, 1986, 1985, 1981, 1980, 1976, 1975, 1972, 1971, 1970, 1969, 1967, 1966, 1965, 1964, 1963, 1962, 1961, 1960, 1958, 1957, 1956, 1955, 1954, 1952, 1951, 1950, 1949, 1948, 1947, 1946, 1945, 1944, 1942, 1940, 1939, 1938, 1937, 1936, 1935, 1934, 1933, 1932, 1931, 1930, 1929, 1928, 1927, 1926, 1925, 1924, 1923, 1921, 1920
136 PARK PL	2017, 2014, 2010, 2006, 2005, 2004, 2003, 2001, 2000, 1999, 1996, 1995, 1992, 1991, 1990, 1986, 1985, 1981, 1980, 1976, 1975, 1972, 1971, 1970, 1969, 1967, 1966, 1965, 1964, 1963, 1962, 1961, 1960, 1958, 1957, 1956, 1955, 1954, 1952, 1951, 1950, 1949, 1948, 1947, 1946, 1945, 1944, 1942, 1940, 1939, 1938, 1937, 1936, 1935, 1934, 1933, 1932, 1931, 1930, 1929, 1928, 1927, 1926, 1925, 1924, 1923, 1921, 1920
136 PARK PL	2020, 2017, 2014, 2010, 2006, 2005, 2004, 2003, 2001, 2000, 1999, 1996, 1995, 1992, 1991, 1990, 1986, 1985, 1981, 1980, 1976, 1975, 1972, 1971, 1970, 1969, 1967, 1966, 1965, 1964, 1963, 1962, 1961, 1960, 1957, 1956, 1955, 1954, 1952, 1951, 1950, 1949, 1948, 1947, 1946, 1945, 1944, 1942, 1940, 1939, 1938, 1937, 1936, 1935, 1934, 1933, 1932, 1931, 1930, 1929, 1928, 1927, 1926, 1925, 1924, 1923, 1921, 1920
136 PARK PL	2020, 2017, 2014, 2010, 2006, 2005, 2004, 2003, 2001, 2000, 1999, 1996, 1995, 1992, 1991, 1990, 1986, 1985, 1981, 1980, 1976, 1975, 1972, 1971, 1970, 1969, 1967, 1966, 1965, 1964, 1963, 1961, 1960, 1958, 1957, 1956, 1955, 1954, 1952, 1951, 1950, 1949, 1948, 1947, 1946, 1945, 1944, 1942, 1940, 1939, 1938, 1937, 1936, 1935, 1934, 1933, 1932, 1931, 1930, 1929, 1928, 1927, 1926, 1925, 1924, 1923, 1921, 1920
136 PARK PL	2020, 2017, 2014, 2010, 2006, 2005, 2004, 2003, 2001, 2000, 1999, 1996, 1995, 1992, 1991, 1990, 1986, 1985, 1981, 1980, 1976, 1975, 1972, 1971, 1970, 1969, 1967, 1966, 1965, 1964, 1963, 1962, 1961, 1960, 1958, 1957, 1956, 1955, 1952, 1951, 1950, 1949, 1948, 1947, 1946, 1945, 1944, 1942, 1940, 1939, 1938, 1937, 1936, 1935, 1934, 1933, 1932, 1931, 1930, 1929, 1928, 1927, 1926, 1925, 1924, 1923, 1921, 1920
136 VISTA PL	2020, 2017, 2014, 2010, 2006, 2005, 2004, 2003, 2001, 2000, 1999, 1996, 1995, 1992, 1991, 1990, 1986, 1985, 1981, 1980, 1976, 1975, 1972, 1971, 1970, 1969, 1967, 1966, 1965, 1964, 1963, 1962, 1961, 1960, 1958, 1957, 1956, 1955, 1954, 1952, 1951, 1950, 1949, 1948, 1947, 1946, 1945, 1944, 1942, 1940, 1939, 1938, 1937, 1936, 1935, 1934, 1933, 1932, 1931, 1930, 1929, 1927, 1926, 1925, 1924, 1923, 1921, 1920

FINDINGS

Address Researched	Address Not Identified in Research Source
137 BROOKS AVE	2020, 2017, 2014, 2010, 2006, 2005, 2004, 2003, 2001, 2000, 1999, 1996, 1995, 1992, 1991, 1990, 1986, 1985, 1981, 1980, 1976, 1975, 1972, 1971, 1970, 1969, 1967, 1966, 1965, 1964, 1963, 1961, 1960, 1958, 1957, 1956, 1955, 1954, 1952, 1951, 1950, 1949, 1948, 1947, 1946, 1945, 1944, 1942, 1940, 1939, 1938, 1937, 1936, 1935, 1934, 1933, 1932, 1931, 1930, 1929, 1928, 1927, 1926, 1925, 1924, 1923, 1921, 1920
137 BROOKS AVE	2020, 2017, 2014, 2010, 2006, 2005, 2004, 2003, 2001, 2000, 1999, 1996, 1995, 1992, 1991, 1990, 1986, 1985, 1981, 1980, 1976, 1975, 1972, 1971, 1970, 1969, 1967, 1966, 1965, 1964, 1963, 1962, 1961, 1960, 1957, 1956, 1955, 1954, 1952, 1951, 1950, 1949, 1948, 1947, 1946, 1945, 1944, 1942, 1940, 1939, 1938, 1937, 1936, 1935, 1934, 1933, 1932, 1931, 1930, 1929, 1928, 1927, 1926, 1925, 1924, 1923, 1921, 1920
137 BROOKS AVE	2020, 2017, 2014, 2010, 2006, 2005, 2004, 2003, 2001, 2000, 1999, 1996, 1995, 1992, 1991, 1990, 1986, 1985, 1981, 1980, 1976, 1975, 1972, 1971, 1970, 1969, 1967, 1966, 1965, 1964, 1963, 1962, 1961, 1960, 1958, 1957, 1956, 1955, 1952, 1951, 1950, 1949, 1948, 1947, 1946, 1945, 1944, 1942, 1940, 1939, 1938, 1937, 1936, 1935, 1934, 1933, 1932, 1931, 1930, 1929, 1928, 1927, 1926, 1925, 1924, 1923, 1921, 1920
137 BROOKS AVE	2020, 2017, 2010, 2006, 2005, 2004, 2003, 2001, 2000, 1999, 1996, 1995, 1992, 1991, 1990, 1986, 1985, 1981, 1980, 1976, 1975, 1972, 1971, 1970, 1969, 1967, 1966, 1965, 1964, 1963, 1962, 1961, 1960, 1958, 1957, 1956, 1955, 1954, 1952, 1951, 1950, 1949, 1948, 1947, 1946, 1945, 1944, 1942, 1940, 1939, 1938, 1937, 1936, 1935, 1934, 1933, 1932, 1931, 1930, 1929, 1928, 1927, 1926, 1925, 1924, 1923, 1921, 1920
137 BROOKS AVE	2020, 2017, 2014, 2006, 2005, 2004, 2003, 2001, 2000, 1999, 1996, 1995, 1992, 1991, 1990, 1986, 1985, 1981, 1980, 1976, 1975, 1972, 1971, 1970, 1969, 1967, 1966, 1965, 1964, 1963, 1962, 1961, 1960, 1958, 1957, 1956, 1955, 1954, 1952, 1951, 1950, 1949, 1948, 1947, 1946, 1945, 1944, 1942, 1940, 1939, 1938, 1937, 1936, 1935, 1934, 1933, 1932, 1931, 1930, 1929, 1928, 1927, 1926, 1925, 1924, 1923, 1921, 1920
137 BROOKS AVE	2020, 2017, 2014, 2010, 2006, 2005, 2004, 2003, 2001, 1999, 1996, 1995, 1992, 1991, 1990, 1986, 1985, 1981, 1980, 1976, 1975, 1972, 1971, 1970, 1969, 1967, 1966, 1965, 1964, 1963, 1962, 1961, 1960, 1958, 1957, 1956, 1955, 1954, 1952, 1951, 1950, 1949, 1948, 1947, 1946, 1945, 1944, 1942, 1940, 1939, 1938, 1937, 1936, 1935, 1934, 1933, 1932, 1931, 1930, 1929, 1928, 1927, 1926, 1925, 1924, 1923, 1921, 1920
137 BROOKS AVE	2020, 2017, 2014, 2010, 2005, 2004, 2003, 2001, 2000, 1999, 1996, 1995, 1992, 1991, 1990, 1986, 1985, 1981, 1980, 1976, 1975, 1972, 1971, 1970, 1969, 1967, 1966, 1965, 1964, 1963, 1962, 1961, 1960, 1958, 1957, 1956, 1955, 1954, 1952, 1951, 1950, 1949, 1948, 1947, 1946, 1945, 1944, 1942, 1940, 1939, 1938, 1937, 1936, 1935, 1934, 1933, 1932, 1931, 1930, 1929, 1928, 1927, 1926, 1925, 1924, 1923, 1921, 1920
137 BROOKS AVE	2020, 2017, 2014, 2010, 2006, 2004, 2003, 2001, 2000, 1999, 1996, 1995, 1992, 1991, 1990, 1986, 1985, 1981, 1980, 1976, 1975, 1972, 1971, 1970, 1969, 1967, 1966, 1965, 1964, 1963, 1962, 1961, 1960, 1958, 1957, 1956, 1955, 1954, 1952, 1951, 1950, 1949, 1948, 1947, 1946, 1945, 1944, 1942, 1940, 1939, 1938, 1937, 1936, 1935, 1934, 1933, 1932, 1931, 1930, 1929, 1928, 1927, 1926, 1925, 1924, 1923, 1921, 1920
137 BROOKS AVE	2020, 2017, 2014, 2010, 2006, 2005, 2004, 2003, 2001, 2000, 1999, 1996, 1995, 1992, 1991, 1990, 1986, 1981, 1980, 1976, 1975, 1972, 1971, 1970, 1969, 1967, 1966, 1965, 1964, 1963, 1962, 1961, 1960, 1958, 1957, 1956, 1955, 1954, 1952, 1951, 1950, 1949, 1948, 1947, 1946, 1945, 1944, 1942, 1940, 1939, 1938, 1937, 1936, 1935, 1934, 1933, 1932, 1931, 1930, 1929, 1928, 1927, 1926, 1925, 1924, 1923, 1921, 1920

FINDINGS

Address Researched	Address Not Identified in Research Source
137 BROOKS AVE	2020, 2017, 2014, 2010, 2006, 2005, 2004, 2003, 2001, 2000, 1999, 1996, 1995, 1992, 1990, 1986, 1985, 1981, 1980, 1976, 1975, 1972, 1971, 1970, 1969, 1967, 1966, 1965, 1964, 1963, 1962, 1961, 1960, 1958, 1957, 1956, 1955, 1954, 1952, 1951, 1950, 1949, 1948, 1947, 1946, 1945, 1944, 1942, 1940, 1939, 1938, 1937, 1936, 1935, 1934, 1933, 1932, 1931, 1930, 1929, 1928, 1927, 1926, 1925, 1924, 1923, 1921, 1920
137 VISTA PL	2020, 2017, 2014, 2010, 2006, 2005, 2004, 2003, 2001, 2000, 1999, 1996, 1995, 1992, 1991, 1990, 1986, 1985, 1981, 1980, 1976, 1975, 1972, 1971, 1970, 1969, 1967, 1966, 1965, 1964, 1963, 1962, 1961, 1958, 1957, 1956, 1955, 1954, 1952, 1951, 1950, 1949, 1948, 1947, 1946, 1945, 1944, 1942, 1940, 1939, 1938, 1937, 1936, 1935, 1934, 1933, 1932, 1931, 1930, 1929, 1928, 1927, 1926, 1925, 1924, 1923, 1921, 1920
137 VISTA PL	2020, 2017, 2014, 2010, 2006, 2005, 2004, 2003, 2001, 2000, 1999, 1996, 1995, 1992, 1991, 1990, 1986, 1985, 1981, 1980, 1976, 1975, 1972, 1971, 1970, 1969, 1967, 1966, 1965, 1964, 1963, 1962, 1961, 1960, 1958, 1957, 1956, 1955, 1954, 1952, 1951, 1950, 1949, 1948, 1947, 1946, 1945, 1944, 1942, 1940, 1939, 1938, 1937, 1935, 1934, 1933, 1932, 1931, 1930, 1929, 1928, 1927, 1926, 1925, 1924, 1923, 1921, 1920
137 VISTA PL	2020, 2017, 2014, 2010, 2006, 2005, 2004, 2003, 2001, 2000, 1999, 1996, 1995, 1992, 1991, 1990, 1986, 1985, 1981, 1980, 1976, 1975, 1972, 1971, 1970, 1969, 1967, 1966, 1965, 1964, 1963, 1962, 1961, 1960, 1958, 1957, 1956, 1955, 1954, 1952, 1951, 1950, 1949, 1948, 1947, 1946, 1945, 1944, 1942, 1940, 1939, 1938, 1937, 1936, 1935, 1934, 1933, 1932, 1931, 1930, 1929, 1927, 1926, 1925, 1924, 1923, 1921, 1920
137 VISTA PL	2020, 2017, 2014, 2010, 2006, 2005, 2004, 2003, 2001, 2000, 1999, 1996, 1995, 1992, 1991, 1990, 1986, 1985, 1981, 1980, 1976, 1975, 1972, 1971, 1970, 1969, 1967, 1966, 1965, 1964, 1963, 1962, 1961, 1960, 1958, 1957, 1956, 1955, 1954, 1952, 1951, 1950, 1949, 1948, 1947, 1946, 1945, 1944, 1942, 1940, 1939, 1938, 1937, 1936, 1935, 1934, 1933, 1932, 1931, 1930, 1929, 1928, 1927, 1926, 1925, 1923, 1921, 1920
138 BROOKS AVE	2020, 2017, 2014, 2010, 2006, 2005, 2004, 2003, 2001, 2000, 1999, 1996, 1995, 1992, 1991, 1990, 1986, 1985, 1981, 1980, 1976, 1975, 1972, 1971, 1970, 1969, 1967, 1966, 1965, 1964, 1963, 1962, 1961, 1960, 1958, 1957, 1956, 1955, 1954, 1952, 1951, 1950, 1949, 1948, 1947, 1946, 1945, 1944, 1942, 1940, 1939, 1938, 1937, 1936, 1935, 1934, 1933, 1932, 1931, 1930, 1929, 1927, 1926, 1925, 1924, 1923, 1921, 1920
138 BROOKS AVE	2020, 2017, 2014, 2010, 2006, 2005, 2004, 2003, 2001, 2000, 1999, 1996, 1995, 1992, 1991, 1990, 1986, 1985, 1981, 1980, 1976, 1975, 1972, 1971, 1970, 1969, 1967, 1966, 1965, 1964, 1963, 1962, 1961, 1960, 1958, 1957, 1956, 1955, 1954, 1952, 1951, 1950, 1949, 1948, 1947, 1946, 1945, 1944, 1942, 1940, 1939, 1938, 1937, 1936, 1935, 1934, 1932, 1931, 1930, 1929, 1928, 1927, 1926, 1925, 1924, 1923, 1921, 1920
139 PARK PL	2020, 2017, 2014, 2010, 2006, 2005, 2004, 2003, 2001, 2000, 1999, 1996, 1995, 1992, 1991, 1990, 1986, 1985, 1981, 1980, 1976, 1975, 1972, 1971, 1970, 1969, 1967, 1966, 1965, 1964, 1963, 1962, 1961, 1960, 1958, 1957, 1956, 1955, 1954, 1952, 1951, 1950, 1949, 1948, 1947, 1946, 1945, 1944, 1942, 1940, 1939, 1938, 1937, 1936, 1935, 1934, 1932, 1931, 1930, 1929, 1928, 1927, 1926, 1925, 1924, 1923, 1921, 1920
139 PARK PL	2020, 2017, 2014, 2010, 2006, 2005, 2004, 2003, 2001, 2000, 1999, 1996, 1995, 1992, 1991, 1990, 1986, 1985, 1981, 1980, 1976, 1975, 1972, 1971, 1970, 1969, 1967, 1966, 1965, 1964, 1963, 1962, 1961, 1960, 1958, 1957, 1956, 1955, 1954, 1952, 1951, 1950, 1949, 1948, 1947, 1946, 1945, 1944, 1942, 1940, 1939, 1938, 1937, 1936, 1935, 1934, 1933, 1932, 1931, 1930, 1929, 1927, 1926, 1925, 1924, 1923, 1921, 1920

FINDINGS

Address Researched	Address Not Identified in Research Source
140 PARK PL	2020, 2017, 2014, 2010, 2006, 2005, 2004, 2003, 2001, 2000, 1999, 1996, 1995, 1992, 1991, 1990, 1986, 1985, 1981, 1980, 1976, 1975, 1972, 1971, 1970, 1969, 1967, 1966, 1965, 1964, 1963, 1962, 1961, 1960, 1958, 1957, 1956, 1955, 1954, 1952, 1951, 1950, 1949, 1948, 1947, 1946, 1945, 1944, 1942, 1940, 1939, 1938, 1937, 1936, 1935, 1934, 1933, 1932, 1931, 1930, 1929, 1927, 1926, 1925, 1924, 1923, 1921, 1920
140 PARK PL	2020, 2017, 2014, 2010, 2006, 2005, 2004, 2003, 2001, 2000, 1999, 1996, 1995, 1992, 1991, 1990, 1986, 1985, 1981, 1980, 1976, 1975, 1972, 1971, 1970, 1969, 1967, 1966, 1965, 1964, 1963, 1962, 1961, 1960, 1958, 1957, 1956, 1955, 1954, 1952, 1951, 1950, 1949, 1948, 1947, 1946, 1945, 1944, 1942, 1940, 1939, 1938, 1937, 1936, 1935, 1934, 1932, 1931, 1930, 1929, 1928, 1927, 1926, 1925, 1924, 1923, 1921, 1920
143 BROOKS AVE	2020, 2017, 2014, 2010, 2006, 2005, 2004, 2003, 2001, 2000, 1999, 1996, 1995, 1992, 1991, 1990, 1986, 1985, 1981, 1980, 1976, 1975, 1972, 1971, 1970, 1969, 1967, 1966, 1965, 1964, 1963, 1962, 1961, 1960, 1958, 1957, 1956, 1955, 1954, 1952, 1951, 1950, 1949, 1948, 1947, 1946, 1945, 1944, 1942, 1940, 1939, 1938, 1937, 1936, 1935, 1934, 1932, 1931, 1930, 1929, 1928, 1927, 1926, 1925, 1924, 1923, 1921, 1920
143 BROOKS AVE	2020, 2017, 2014, 2010, 2006, 2005, 2004, 2003, 2001, 2000, 1999, 1996, 1995, 1992, 1991, 1990, 1986, 1985, 1981, 1980, 1976, 1975, 1972, 1971, 1970, 1969, 1967, 1966, 1965, 1964, 1963, 1962, 1961, 1960, 1958, 1957, 1956, 1955, 1954, 1952, 1951, 1950, 1949, 1948, 1947, 1946, 1945, 1944, 1942, 1940, 1939, 1938, 1937, 1936, 1935, 1934, 1933, 1932, 1931, 1930, 1929, 1927, 1926, 1925, 1924, 1923, 1921, 1920
143 BROOKS AVE	2020, 2017, 2014, 2010, 2006, 2005, 2004, 2003, 2001, 2000, 1999, 1996, 1995, 1991, 1990, 1986, 1985, 1981, 1980, 1976, 1975, 1972, 1971, 1970, 1969, 1967, 1966, 1965, 1964, 1963, 1962, 1961, 1960, 1958, 1957, 1956, 1955, 1954, 1952, 1951, 1950, 1949, 1948, 1947, 1946, 1945, 1944, 1942, 1940, 1939, 1938, 1937, 1936, 1935, 1934, 1933, 1932, 1931, 1930, 1929, 1928, 1927, 1926, 1925, 1924, 1923, 1921, 1920
150 BROOKS AVE	2020, 2017, 2014, 2010, 2006, 2005, 2004, 2003, 2001, 2000, 1999, 1996, 1995, 1992, 1991, 1990, 1986, 1985, 1981, 1980, 1976, 1975, 1972, 1971, 1970, 1969, 1967, 1966, 1965, 1964, 1963, 1962, 1961, 1960, 1958, 1957, 1956, 1955, 1954, 1952, 1951, 1950, 1949, 1948, 1947, 1946, 1945, 1944, 1942, 1940, 1939, 1938, 1937, 1936, 1935, 1934, 1933, 1932, 1931, 1930, 1929, 1927, 1926, 1925, 1924, 1923, 1921, 1920
150 BROOKS AVE	2020, 2017, 2014, 2010, 2006, 2005, 2004, 2003, 2001, 2000, 1999, 1996, 1995, 1992, 1991, 1990, 1986, 1985, 1981, 1980, 1976, 1975, 1972, 1971, 1970, 1969, 1967, 1966, 1965, 1964, 1963, 1962, 1961, 1960, 1958, 1957, 1956, 1955, 1954, 1952, 1951, 1950, 1949, 1948, 1947, 1946, 1945, 1944, 1942, 1940, 1939, 1938, 1937, 1936, 1935, 1934, 1932, 1931, 1930, 1929, 1928, 1927, 1926, 1925, 1924, 1923, 1921, 1920
151 BROOKS AVE	2020, 2017, 2014, 2010, 2006, 2005, 2004, 2003, 2001, 2000, 1999, 1996, 1995, 1992, 1991, 1990, 1986, 1985, 1981, 1980, 1976, 1975, 1972, 1971, 1970, 1969, 1967, 1966, 1965, 1964, 1963, 1962, 1961, 1960, 1958, 1957, 1956, 1955, 1954, 1952, 1951, 1950, 1949, 1948, 1947, 1946, 1945, 1944, 1942, 1940, 1939, 1938, 1937, 1936, 1935, 1934, 1932, 1931, 1930, 1929, 1928, 1927, 1926, 1925, 1924, 1923, 1921, 1920
151 BROOKS AVE	2020, 2017, 2014, 2010, 2006, 2005, 2004, 2003, 2001, 2000, 1999, 1996, 1995, 1992, 1991, 1990, 1986, 1985, 1981, 1980, 1976, 1975, 1972, 1971, 1970, 1969, 1967, 1966, 1965, 1964, 1963, 1962, 1961, 1960, 1958, 1957, 1956, 1955, 1954, 1952, 1951, 1950, 1949, 1948, 1947, 1946, 1945, 1944, 1942, 1940, 1939, 1938, 1937, 1936, 1935, 1934, 1933, 1932, 1931, 1930, 1929, 1927, 1926, 1925, 1924, 1923, 1921, 1920

FINDINGS

Address Researched	Address Not Identified in Research Source
152 BROOKS AVE	2020, 2017, 2014, 2010, 2006, 2005, 2004, 2003, 2001, 2000, 1999, 1996, 1995, 1992, 1991, 1990, 1986, 1985, 1981, 1980, 1976, 1975, 1972, 1971, 1970, 1969, 1967, 1966, 1965, 1964, 1963, 1962, 1961, 1960, 1958, 1957, 1956, 1955, 1954, 1952, 1951, 1950, 1949, 1948, 1947, 1946, 1945, 1944, 1942, 1940, 1939, 1938, 1937, 1936, 1935, 1934, 1933, 1932, 1931, 1930, 1929, 1927, 1926, 1925, 1924, 1923, 1921, 1920
152 BROOKS AVE	2020, 2017, 2014, 2010, 2006, 2005, 2004, 2003, 2001, 2000, 1999, 1996, 1995, 1992, 1991, 1990, 1986, 1985, 1981, 1980, 1976, 1975, 1972, 1971, 1970, 1969, 1967, 1966, 1965, 1964, 1963, 1962, 1961, 1960, 1958, 1957, 1956, 1955, 1954, 1952, 1951, 1950, 1949, 1948, 1947, 1946, 1945, 1944, 1942, 1940, 1939, 1938, 1937, 1936, 1935, 1934, 1932, 1931, 1930, 1929, 1928, 1927, 1926, 1925, 1924, 1923, 1921, 1920
153 BROOKS AVE	2020, 2017, 2014, 2010, 2006, 2005, 2004, 2003, 2001, 2000, 1999, 1996, 1995, 1992, 1991, 1990, 1986, 1985, 1981, 1980, 1976, 1975, 1972, 1971, 1970, 1969, 1967, 1966, 1965, 1964, 1963, 1962, 1961, 1960, 1958, 1957, 1956, 1955, 1954, 1952, 1951, 1950, 1949, 1948, 1947, 1946, 1945, 1944, 1942, 1940, 1939, 1938, 1937, 1936, 1935, 1934, 1932, 1931, 1930, 1929, 1928, 1927, 1926, 1925, 1924, 1923, 1921, 1920
153 BROOKS AVE	2020, 2017, 2014, 2010, 2006, 2005, 2004, 2003, 2001, 2000, 1999, 1996, 1995, 1992, 1991, 1990, 1986, 1985, 1981, 1980, 1976, 1975, 1972, 1971, 1970, 1969, 1967, 1966, 1965, 1964, 1963, 1962, 1961, 1960, 1958, 1957, 1956, 1955, 1954, 1952, 1951, 1950, 1949, 1948, 1947, 1946, 1945, 1944, 1942, 1940, 1939, 1938, 1937, 1936, 1935, 1934, 1933, 1932, 1931, 1930, 1929, 1927, 1926, 1925, 1924, 1923, 1921, 1920
154 BROOKS AVE	2020, 2017, 2014, 2010, 2006, 2005, 2004, 2003, 2001, 2000, 1999, 1996, 1995, 1992, 1991, 1990, 1986, 1985, 1981, 1980, 1976, 1975, 1972, 1971, 1970, 1969, 1967, 1966, 1965, 1964, 1963, 1962, 1961, 1960, 1958, 1957, 1956, 1955, 1954, 1952, 1951, 1950, 1949, 1948, 1947, 1946, 1945, 1944, 1942, 1940, 1939, 1938, 1937, 1936, 1935, 1934, 1933, 1932, 1931, 1930, 1929, 1927, 1926, 1925, 1924, 1923, 1921, 1920
154 BROOKS AVE	2020, 2017, 2014, 2010, 2006, 2005, 2004, 2003, 2001, 2000, 1999, 1996, 1995, 1992, 1991, 1990, 1986, 1985, 1981, 1980, 1976, 1975, 1972, 1971, 1970, 1969, 1967, 1966, 1965, 1964, 1963, 1962, 1961, 1960, 1958, 1957, 1956, 1955, 1954, 1952, 1951, 1950, 1949, 1948, 1947, 1946, 1945, 1944, 1942, 1940, 1939, 1938, 1937, 1936, 1935, 1934, 1932, 1931, 1930, 1929, 1928, 1927, 1926, 1925, 1924, 1923, 1921, 1920
155 BROOKS AVE	2020, 2017, 2014, 2010, 2006, 2005, 2004, 2003, 2001, 2000, 1999, 1996, 1995, 1992, 1991, 1990, 1986, 1985, 1981, 1980, 1976, 1975, 1972, 1971, 1970, 1969, 1967, 1966, 1965, 1964, 1963, 1962, 1961, 1960, 1958, 1957, 1956, 1955, 1954, 1952, 1951, 1950, 1949, 1948, 1947, 1946, 1945, 1944, 1942, 1940, 1939, 1938, 1937, 1936, 1935, 1934, 1932, 1931, 1930, 1929, 1928, 1927, 1926, 1925, 1924, 1923, 1921, 1920
155 BROOKS AVE	2020, 2017, 2014, 2010, 2006, 2005, 2004, 2003, 2001, 2000, 1999, 1996, 1995, 1992, 1991, 1990, 1986, 1985, 1981, 1980, 1976, 1975, 1972, 1971, 1970, 1969, 1967, 1966, 1965, 1964, 1963, 1962, 1961, 1960, 1958, 1957, 1956, 1955, 1954, 1952, 1951, 1950, 1949, 1948, 1947, 1946, 1945, 1944, 1942, 1940, 1939, 1938, 1937, 1936, 1935, 1934, 1933, 1932, 1931, 1930, 1929, 1927, 1926, 1925, 1924, 1923, 1921, 1920
165 BROOKS AVE	2020, 2017, 2014, 2010, 2006, 2005, 2004, 2003, 2001, 2000, 1999, 1996, 1995, 1992, 1991, 1990, 1986, 1985, 1981, 1980, 1976, 1975, 1972, 1971, 1970, 1969, 1967, 1966, 1965, 1964, 1963, 1962, 1961, 1960, 1958, 1957, 1956, 1955, 1954, 1952, 1951, 1950, 1949, 1948, 1947, 1946, 1945, 1944, 1942, 1940, 1939, 1938, 1937, 1936, 1935, 1934, 1933, 1932, 1931, 1930, 1929, 1927, 1926, 1925, 1924, 1923, 1921, 1920

FINDINGS

Address Researched	Address Not Identified in Research Source
165 BROOKS AVE	2020, 2017, 2014, 2010, 2006, 2005, 2004, 2003, 2001, 2000, 1999, 1996, 1995, 1992, 1991, 1990, 1986, 1985, 1981, 1980, 1976, 1975, 1972, 1971, 1970, 1969, 1967, 1966, 1965, 1964, 1963, 1962, 1961, 1960, 1958, 1957, 1956, 1955, 1954, 1952, 1951, 1950, 1949, 1948, 1947, 1946, 1945, 1944, 1942, 1940, 1939, 1938, 1937, 1936, 1935, 1934, 1932, 1931, 1930, 1929, 1928, 1927, 1926, 1925, 1924, 1923, 1921, 1920
165 BROOKS AVE	2020, 2017, 2014, 2010, 2006, 2005, 2004, 2003, 2001, 2000, 1999, 1996, 1995, 1992, 1991, 1990, 1986, 1985, 1981, 1980, 1976, 1975, 1972, 1971, 1970, 1969, 1967, 1966, 1965, 1964, 1963, 1961, 1960, 1958, 1957, 1956, 1955, 1954, 1952, 1951, 1950, 1949, 1948, 1947, 1946, 1945, 1944, 1942, 1940, 1939, 1938, 1937, 1936, 1935, 1934, 1933, 1932, 1931, 1930, 1929, 1928, 1927, 1926, 1925, 1924, 1923, 1921, 1920
165 BROOKS AVE	2020, 2017, 2014, 2010, 2006, 2005, 2004, 2003, 2001, 2000, 1999, 1996, 1995, 1992, 1991, 1990, 1986, 1985, 1981, 1980, 1976, 1975, 1972, 1971, 1970, 1969, 1967, 1966, 1965, 1964, 1963, 1962, 1961, 1960, 1958, 1957, 1956, 1955, 1952, 1951, 1950, 1949, 1948, 1947, 1946, 1945, 1944, 1942, 1940, 1939, 1938, 1937, 1936, 1935, 1934, 1933, 1932, 1931, 1930, 1929, 1928, 1927, 1926, 1925, 1924, 1923, 1921, 1920
165 BROOKS AVE	2020, 2017, 2014, 2010, 2006, 2005, 2004, 2003, 2001, 2000, 1999, 1996, 1995, 1992, 1991, 1990, 1986, 1985, 1981, 1980, 1976, 1975, 1972, 1971, 1970, 1969, 1967, 1966, 1965, 1964, 1963, 1962, 1961, 1960, 1957, 1956, 1955, 1954, 1952, 1951, 1950, 1949, 1948, 1947, 1946, 1945, 1944, 1942, 1940, 1939, 1938, 1937, 1936, 1935, 1934, 1933, 1932, 1931, 1930, 1929, 1928, 1927, 1926, 1925, 1924, 1923, 1921, 1920
165 BROOKS AVE	2020, 2017, 2014, 2010, 2006, 2005, 2004, 2003, 2001, 2000, 1999, 1996, 1995, 1991, 1990, 1986, 1985, 1981, 1980, 1976, 1975, 1972, 1971, 1970, 1969, 1967, 1966, 1965, 1964, 1963, 1962, 1961, 1960, 1958, 1957, 1956, 1955, 1954, 1952, 1951, 1950, 1949, 1948, 1947, 1946, 1945, 1944, 1942, 1940, 1939, 1938, 1937, 1936, 1935, 1934, 1933, 1932, 1931, 1930, 1929, 1928, 1927, 1926, 1925, 1924, 1923, 1921, 1920
165 BROOKS AVE	2020, 2017, 2014, 2010, 2006, 2005, 2004, 2003, 2001, 2000, 1999, 1996, 1992, 1991, 1990, 1986, 1985, 1981, 1980, 1976, 1975, 1972, 1971, 1970, 1969, 1967, 1966, 1965, 1964, 1963, 1962, 1961, 1960, 1958, 1957, 1956, 1955, 1954, 1952, 1951, 1950, 1949, 1948, 1947, 1946, 1945, 1944, 1942, 1940, 1939, 1938, 1937, 1936, 1935, 1934, 1933, 1932, 1931, 1930, 1929, 1928, 1927, 1926, 1925, 1924, 1923, 1921, 1920
165 BROOKS AVE	2020, 2017, 2014, 2010, 2006, 2005, 2004, 2003, 2001, 2000, 1999, 1996, 1995, 1992, 1990, 1986, 1985, 1981, 1980, 1976, 1975, 1972, 1971, 1970, 1969, 1967, 1966, 1965, 1964, 1963, 1962, 1961, 1960, 1958, 1957, 1956, 1955, 1954, 1952, 1951, 1950, 1949, 1948, 1947, 1946, 1945, 1944, 1942, 1940, 1939, 1938, 1937, 1936, 1935, 1934, 1933, 1932, 1931, 1930, 1929, 1928, 1927, 1926, 1925, 1924, 1923, 1921, 1920
165 BROOKS AVE	2020, 2017, 2014, 2010, 2006, 2005, 2004, 2003, 2001, 2000, 1999, 1996, 1995, 1992, 1991, 1990, 1986, 1981, 1980, 1976, 1975, 1972, 1971, 1970, 1969, 1967, 1966, 1965, 1964, 1963, 1962, 1961, 1960, 1958, 1957, 1956, 1955, 1954, 1952, 1951, 1950, 1949, 1948, 1947, 1946, 1945, 1944, 1942, 1940, 1939, 1938, 1937, 1936, 1935, 1934, 1933, 1932, 1931, 1930, 1929, 1928, 1927, 1926, 1925, 1924, 1923, 1921, 1920
165 BROOKS AVE	2020, 2017, 2014, 2010, 2006, 2005, 2004, 2003, 2001, 2000, 1999, 1996, 1995, 1992, 1991, 1990, 1986, 1985, 1981, 1980, 1976, 1972, 1971, 1970, 1969, 1967, 1966, 1965, 1964, 1963, 1962, 1961, 1960, 1958, 1957, 1956, 1955, 1954, 1952, 1951, 1950, 1949, 1948, 1947, 1946, 1945, 1944, 1942, 1940, 1939, 1938, 1937, 1936, 1935, 1934, 1933, 1932, 1931, 1930, 1929, 1928, 1927, 1926, 1925, 1924, 1923, 1921, 1920

FINDINGS

Address Researched	Address Not Identified in Research Source
165 BROOKS AVE	2020, 2017, 2014, 2010, 2006, 2005, 2004, 2003, 2001, 2000, 1999, 1996, 1995, 1992, 1991, 1990, 1986, 1985, 1981, 1976, 1975, 1972, 1971, 1970, 1969, 1967, 1966, 1965, 1964, 1963, 1962, 1961, 1960, 1958, 1957, 1956, 1955, 1954, 1952, 1951, 1950, 1949, 1948, 1947, 1946, 1945, 1944, 1942, 1940, 1939, 1938, 1937, 1936, 1935, 1934, 1933, 1932, 1931, 1930, 1929, 1928, 1927, 1926, 1925, 1924, 1923, 1921, 1920
165 BROOKS AVE	2020, 2017, 2014, 2010, 2006, 2005, 2004, 2003, 2001, 2000, 1999, 1996, 1995, 1992, 1991, 1990, 1986, 1985, 1981, 1980, 1976, 1975, 1972, 1971, 1970, 1969, 1967, 1966, 1964, 1963, 1962, 1961, 1960, 1958, 1957, 1956, 1955, 1954, 1952, 1951, 1950, 1949, 1948, 1947, 1946, 1945, 1944, 1942, 1940, 1939, 1938, 1937, 1936, 1935, 1934, 1933, 1932, 1931, 1930, 1929, 1928, 1927, 1926, 1925, 1924, 1923, 1921, 1920
165 BROOKS AVE	2020, 2017, 2014, 2010, 2006, 2005, 2004, 2003, 2001, 2000, 1999, 1996, 1995, 1992, 1991, 1990, 1986, 1985, 1981, 1980, 1976, 1975, 1972, 1971, 1969, 1967, 1966, 1965, 1964, 1963, 1962, 1961, 1960, 1958, 1957, 1956, 1955, 1954, 1952, 1951, 1950, 1949, 1948, 1947, 1946, 1945, 1944, 1942, 1940, 1939, 1938, 1937, 1936, 1935, 1934, 1933, 1932, 1931, 1930, 1929, 1928, 1927, 1926, 1925, 1924, 1923, 1921, 1920
165 BROOKS AVE	2020, 2017, 2014, 2010, 2006, 2004, 2003, 2001, 2000, 1999, 1996, 1995, 1992, 1991, 1990, 1986, 1985, 1981, 1980, 1976, 1975, 1972, 1971, 1970, 1969, 1967, 1966, 1965, 1964, 1963, 1962, 1961, 1960, 1958, 1957, 1956, 1955, 1954, 1952, 1951, 1950, 1949, 1948, 1947, 1946, 1945, 1944, 1942, 1940, 1939, 1938, 1937, 1936, 1935, 1934, 1933, 1932, 1931, 1930, 1929, 1928, 1927, 1926, 1925, 1924, 1923, 1921, 1920
165 BROOKS AVE	2020, 2017, 2014, 2010, 2005, 2004, 2003, 2001, 2000, 1999, 1996, 1995, 1992, 1991, 1990, 1986, 1985, 1981, 1980, 1976, 1975, 1972, 1971, 1970, 1969, 1967, 1966, 1965, 1964, 1963, 1962, 1961, 1960, 1958, 1957, 1956, 1955, 1954, 1952, 1951, 1950, 1949, 1948, 1947, 1946, 1945, 1944, 1942, 1940, 1939, 1938, 1937, 1936, 1935, 1934, 1933, 1932, 1931, 1930, 1929, 1928, 1927, 1926, 1925, 1924, 1923, 1921, 1920
165 BROOKS AVE	2020, 2017, 2014, 2010, 2006, 2005, 2004, 2003, 2001, 1999, 1996, 1995, 1992, 1991, 1990, 1986, 1985, 1981, 1980, 1976, 1975, 1972, 1971, 1970, 1969, 1967, 1966, 1965, 1964, 1963, 1962, 1961, 1960, 1958, 1957, 1956, 1955, 1954, 1952, 1951, 1950, 1949, 1948, 1947, 1946, 1945, 1944, 1942, 1940, 1939, 1938, 1937, 1936, 1935, 1934, 1933, 1932, 1931, 1930, 1929, 1928, 1927, 1926, 1925, 1924, 1923, 1921, 1920
168 VISTA PL	2020, 2017, 2014, 2010, 2006, 2005, 2004, 2003, 2001, 2000, 1999, 1996, 1995, 1992, 1991, 1990, 1986, 1985, 1981, 1980, 1976, 1972, 1971, 1970, 1969, 1967, 1966, 1965, 1964, 1963, 1962, 1961, 1960, 1958, 1957, 1956, 1955, 1954, 1952, 1951, 1950, 1949, 1948, 1947, 1946, 1945, 1944, 1942, 1940, 1939, 1938, 1937, 1936, 1935, 1934, 1933, 1932, 1931, 1930, 1929, 1928, 1927, 1926, 1925, 1924, 1923, 1921, 1920
175 PARK AVE	2020, 2017, 2014, 2010, 2006, 2005, 2004, 2003, 2001, 2000, 1999, 1996, 1995, 1991, 1990, 1986, 1985, 1981, 1980, 1976, 1975, 1972, 1971, 1970, 1969, 1967, 1966, 1965, 1964, 1963, 1962, 1961, 1960, 1958, 1957, 1956, 1955, 1954, 1952, 1951, 1950, 1949, 1948, 1947, 1946, 1945, 1944, 1942, 1940, 1939, 1938, 1937, 1936, 1935, 1934, 1933, 1932, 1931, 1930, 1929, 1928, 1927, 1926, 1925, 1924, 1923, 1921, 1920
179 PARK AVE	2020, 2017, 2014, 2010, 2006, 2005, 2004, 2003, 2001, 2000, 1999, 1996, 1995, 1991, 1990, 1986, 1985, 1981, 1980, 1976, 1975, 1972, 1971, 1970, 1969, 1967, 1966, 1965, 1964, 1963, 1962, 1961, 1960, 1958, 1957, 1956, 1955, 1954, 1952, 1951, 1950, 1949, 1948, 1947, 1946, 1945, 1944, 1942, 1940, 1939, 1938, 1937, 1936, 1935, 1934, 1933, 1932, 1931, 1930, 1929, 1928, 1927, 1926, 1925, 1924, 1923, 1921, 1920

FINDINGS

Address Researched	Address Not Identified in Research Source
181 BREEZE AVE	2020, 2017, 2014, 2010, 2006, 2005, 2004, 2003, 2001, 2000, 1999, 1996, 1995, 1992, 1990, 1986, 1985, 1981, 1980, 1976, 1975, 1972, 1971, 1970, 1969, 1967, 1966, 1965, 1964, 1963, 1962, 1961, 1960, 1958, 1957, 1956, 1955, 1954, 1952, 1951, 1950, 1949, 1948, 1947, 1946, 1945, 1944, 1942, 1940, 1939, 1938, 1937, 1936, 1935, 1934, 1933, 1932, 1931, 1930, 1929, 1928, 1927, 1926, 1925, 1924, 1923, 1921, 1920
184 BREEZE AVE	2020, 2017, 2014, 2010, 2006, 2005, 2004, 2003, 2001, 2000, 1999, 1996, 1995, 1991, 1990, 1986, 1985, 1981, 1980, 1976, 1975, 1972, 1971, 1970, 1969, 1967, 1966, 1965, 1964, 1963, 1962, 1961, 1960, 1958, 1957, 1956, 1955, 1954, 1952, 1951, 1950, 1949, 1948, 1947, 1946, 1945, 1944, 1942, 1940, 1939, 1938, 1937, 1936, 1935, 1934, 1933, 1932, 1931, 1930, 1929, 1928, 1927, 1926, 1925, 1924, 1923, 1921, 1920
193 BREEZE AVE	2020, 2017, 2014, 2010, 2006, 2005, 2004, 2003, 2001, 2000, 1999, 1996, 1995, 1992, 1991, 1990, 1986, 1985, 1981, 1980, 1976, 1972, 1971, 1970, 1969, 1967, 1966, 1965, 1964, 1963, 1962, 1961, 1960, 1958, 1957, 1956, 1955, 1954, 1952, 1951, 1950, 1949, 1948, 1947, 1946, 1945, 1944, 1942, 1940, 1939, 1938, 1937, 1936, 1935, 1934, 1933, 1932, 1931, 1930, 1929, 1928, 1927, 1926, 1925, 1924, 1923, 1921, 1920
200 BROADWAY ST	2020, 2017, 2014, 2010, 2006, 2005, 2004, 2003, 2001, 2000, 1999, 1996, 1995, 1992, 1991, 1990, 1986, 1985, 1981, 1980, 1976, 1975, 1971, 1970, 1969, 1967, 1966, 1965, 1964, 1963, 1962, 1961, 1960, 1958, 1957, 1956, 1955, 1954, 1952, 1951, 1950, 1949, 1948, 1947, 1946, 1945, 1944, 1942, 1940, 1939, 1938, 1937, 1936, 1935, 1934, 1933, 1932, 1931, 1930, 1929, 1928, 1927, 1926, 1925, 1924, 1923, 1921, 1920
200 BROADWAY ST	2020, 2017, 2014, 2010, 2006, 2005, 2004, 2003, 2001, 2000, 1999, 1996, 1995, 1992, 1991, 1990, 1986, 1985, 1981, 1980, 1976, 1975, 1972, 1971, 1970, 1967, 1966, 1965, 1964, 1963, 1962, 1961, 1960, 1958, 1957, 1956, 1955, 1954, 1952, 1951, 1950, 1949, 1948, 1947, 1946, 1945, 1944, 1942, 1940, 1939, 1938, 1937, 1936, 1935, 1934, 1933, 1932, 1931, 1930, 1929, 1928, 1927, 1926, 1925, 1924, 1923, 1921, 1920
200 BROADWAY ST	2020, 2017, 2014, 2010, 2006, 2005, 2004, 2003, 2001, 2000, 1999, 1996, 1995, 1992, 1991, 1990, 1986, 1985, 1981, 1980, 1976, 1975, 1972, 1971, 1970, 1969, 1966, 1965, 1964, 1963, 1962, 1961, 1960, 1958, 1957, 1956, 1955, 1954, 1952, 1951, 1950, 1949, 1948, 1947, 1946, 1945, 1944, 1942, 1940, 1939, 1938, 1937, 1936, 1935, 1934, 1933, 1932, 1931, 1930, 1929, 1928, 1927, 1926, 1925, 1924, 1923, 1921, 1920
200 BROADWAY ST	2020, 2017, 2014, 2010, 2006, 2005, 2004, 2003, 2000, 1999, 1996, 1995, 1992, 1991, 1990, 1986, 1985, 1981, 1980, 1976, 1975, 1972, 1971, 1970, 1969, 1967, 1966, 1965, 1964, 1963, 1962, 1961, 1960, 1958, 1957, 1956, 1955, 1954, 1952, 1951, 1950, 1949, 1948, 1947, 1946, 1945, 1944, 1942, 1940, 1939, 1938, 1937, 1936, 1935, 1934, 1933, 1932, 1931, 1930, 1929, 1928, 1927, 1926, 1925, 1924, 1923, 1921, 1920
200 BROADWAY ST	2020, 2017, 2014, 2010, 2006, 2005, 2004, 2003, 2001, 2000, 1999, 1996, 1995, 1992, 1991, 1990, 1986, 1985, 1981, 1980, 1976, 1975, 1972, 1971, 1970, 1969, 1967, 1966, 1965, 1964, 1963, 1962, 1961, 1960, 1958, 1957, 1956, 1954, 1952, 1951, 1950, 1949, 1948, 1947, 1946, 1945, 1944, 1942, 1940, 1939, 1938, 1937, 1936, 1935, 1934, 1933, 1932, 1931, 1930, 1929, 1928, 1927, 1926, 1925, 1924, 1923, 1921, 1920
200 BROADWAY ST	2020, 2017, 2014, 2010, 2006, 2005, 2004, 2003, 2001, 2000, 1999, 1996, 1995, 1992, 1991, 1990, 1986, 1985, 1981, 1980, 1976, 1975, 1972, 1971, 1970, 1969, 1967, 1966, 1965, 1964, 1963, 1962, 1961, 1958, 1957, 1956, 1955, 1954, 1952, 1951, 1950, 1949, 1948, 1947, 1946, 1945, 1944, 1942, 1940, 1939, 1938, 1937, 1936, 1935, 1934, 1933, 1932, 1931, 1930, 1929, 1928, 1927, 1926, 1925, 1924, 1923, 1921, 1920

FINDINGS

Address Researched	Address Not Identified in Research Source
201 1/2 BROADWAY ST	2020, 2017, 2014, 2010, 2006, 2005, 2004, 2003, 2001, 2000, 1999, 1996, 1995, 1992, 1991, 1990, 1986, 1985, 1981, 1980, 1976, 1975, 1972, 1971, 1970, 1969, 1967, 1966, 1965, 1964, 1963, 1962, 1961, 1958, 1957, 1956, 1955, 1954, 1952, 1951, 1950, 1949, 1948, 1947, 1946, 1945, 1944, 1942, 1940, 1939, 1938, 1937, 1936, 1935, 1934, 1933, 1932, 1931, 1930, 1929, 1928, 1927, 1926, 1925, 1924, 1923, 1921, 1920
201 1/2 BROADWAY ST	2020, 2017, 2014, 2010, 2006, 2005, 2004, 2003, 2001, 2000, 1999, 1996, 1995, 1992, 1991, 1990, 1986, 1985, 1981, 1980, 1976, 1975, 1972, 1971, 1970, 1969, 1967, 1966, 1965, 1964, 1963, 1962, 1961, 1960, 1958, 1957, 1956, 1954, 1952, 1951, 1950, 1949, 1948, 1947, 1946, 1945, 1944, 1942, 1940, 1939, 1938, 1937, 1936, 1935, 1934, 1933, 1932, 1931, 1930, 1929, 1928, 1927, 1926, 1925, 1924, 1923, 1921, 1920
330 VERNON AVE	2020, 2017, 2014, 2010, 2006, 2005, 2004, 2003, 2001, 2000, 1999, 1996, 1995, 1992, 1991, 1990, 1986, 1985, 1981, 1980, 1976, 1975, 1972, 1971, 1969, 1967, 1966, 1965, 1964, 1963, 1962, 1961, 1960, 1958, 1957, 1956, 1955, 1954, 1952, 1951, 1950, 1949, 1948, 1947, 1946, 1945, 1944, 1942, 1940, 1939, 1938, 1937, 1936, 1935, 1934, 1933, 1932, 1931, 1930, 1929, 1928, 1927, 1926, 1925, 1924, 1923, 1921, 1920
330 VERNON AVE	2020, 2017, 2014, 2010, 2006, 2005, 2004, 2003, 2001, 2000, 1999, 1996, 1995, 1992, 1991, 1990, 1986, 1985, 1981, 1980, 1976, 1975, 1972, 1971, 1970, 1969, 1967, 1966, 1965, 1964, 1963, 1962, 1961, 1960, 1958, 1957, 1956, 1955, 1954, 1952, 1951, 1950, 1949, 1948, 1947, 1946, 1945, 1944, 1942, 1940, 1939, 1938, 1937, 1936, 1935, 1934, 1932, 1931, 1930, 1929, 1928, 1927, 1926, 1925, 1924, 1923, 1921, 1920
330 VERNON AVE	2020, 2017, 2014, 2010, 2006, 2005, 2004, 2003, 2001, 2000, 1999, 1996, 1995, 1992, 1991, 1990, 1986, 1985, 1981, 1980, 1976, 1975, 1972, 1971, 1970, 1969, 1967, 1966, 1965, 1964, 1963, 1962, 1961, 1960, 1958, 1957, 1956, 1955, 1954, 1952, 1951, 1950, 1949, 1948, 1947, 1946, 1945, 1944, 1942, 1940, 1939, 1938, 1937, 1935, 1934, 1933, 1932, 1931, 1930, 1929, 1928, 1927, 1926, 1925, 1924, 1923, 1921, 1920
330 VERNON AVE	2020, 2017, 2014, 2010, 2006, 2005, 2004, 2003, 2001, 2000, 1999, 1996, 1995, 1992, 1991, 1990, 1986, 1985, 1981, 1980, 1976, 1975, 1972, 1971, 1970, 1969, 1967, 1966, 1965, 1964, 1963, 1962, 1961, 1960, 1958, 1957, 1956, 1955, 1952, 1951, 1950, 1949, 1948, 1947, 1946, 1945, 1944, 1942, 1940, 1939, 1938, 1937, 1936, 1935, 1934, 1933, 1932, 1931, 1930, 1929, 1928, 1927, 1926, 1925, 1924, 1923, 1921, 1920
330 VERNON AVE	2020, 2017, 2014, 2010, 2006, 2005, 2004, 2003, 2001, 2000, 1999, 1996, 1995, 1992, 1991, 1990, 1986, 1985, 1981, 1980, 1976, 1975, 1972, 1971, 1970, 1969, 1967, 1966, 1965, 1964, 1963, 1962, 1961, 1960, 1957, 1956, 1955, 1954, 1952, 1951, 1950, 1949, 1948, 1947, 1946, 1945, 1944, 1942, 1940, 1939, 1938, 1937, 1936, 1935, 1934, 1933, 1932, 1931, 1930, 1929, 1928, 1927, 1926, 1925, 1924, 1923, 1921, 1920
330 VERNON AVE	2020, 2017, 2014, 2010, 2006, 2005, 2004, 2003, 2001, 2000, 1999, 1996, 1995, 1992, 1991, 1990, 1986, 1985, 1981, 1980, 1976, 1975, 1972, 1971, 1970, 1969, 1967, 1966, 1964, 1963, 1962, 1961, 1960, 1958, 1957, 1956, 1955, 1954, 1952, 1951, 1950, 1949, 1948, 1947, 1946, 1945, 1944, 1942, 1940, 1939, 1938, 1937, 1936, 1935, 1934, 1933, 1932, 1931, 1930, 1929, 1928, 1927, 1926, 1925, 1924, 1923, 1921, 1920
330 VERNON AVE	2020, 2017, 2014, 2010, 2006, 2005, 2004, 2003, 2001, 2000, 1999, 1996, 1995, 1992, 1991, 1990, 1986, 1985, 1981, 1980, 1976, 1975, 1972, 1971, 1970, 1969, 1967, 1966, 1965, 1964, 1963, 1961, 1960, 1958, 1957, 1956, 1955, 1954, 1952, 1951, 1950, 1949, 1948, 1947, 1946, 1945, 1944, 1942, 1940, 1939, 1938, 1937, 1936, 1935, 1934, 1933, 1932, 1931, 1930, 1929, 1928, 1927, 1926, 1925, 1924, 1923, 1921, 1920

FINDINGS

Address Researched	Address Not Identified in Research Source
330 VERNON AVE	2020, 2017, 2014, 2010, 2006, 2005, 2004, 2003, 2001, 2000, 1999, 1996, 1995, 1992, 1991, 1990, 1986, 1985, 1981, 1980, 1976, 1975, 1972, 1971, 1970, 1969, 1967, 1966, 1965, 1964, 1963, 1962, 1961, 1960, 1958, 1957, 1956, 1955, 1954, 1952, 1951, 1950, 1949, 1948, 1947, 1946, 1945, 1944, 1942, 1940, 1939, 1938, 1937, 1936, 1935, 1934, 1933, 1932, 1931, 1930, 1929, 1927, 1926, 1925, 1924, 1923, 1921, 1920
331 BROADWAY ST	2020, 2017, 2014, 2010, 2006, 2005, 2004, 2003, 2001, 2000, 1999, 1996, 1995, 1992, 1991, 1990, 1986, 1985, 1981, 1980, 1976, 1975, 1972, 1971, 1970, 1969, 1967, 1966, 1965, 1964, 1963, 1962, 1961, 1960, 1958, 1957, 1956, 1955, 1954, 1952, 1951, 1950, 1949, 1947, 1946, 1945, 1944, 1942, 1940, 1939, 1938, 1937, 1936, 1935, 1934, 1933, 1932, 1931, 1930, 1929, 1928, 1927, 1926, 1925, 1924, 1923, 1921, 1920
331 BROADWAY ST	2020, 2017, 2014, 2010, 2006, 2005, 2004, 2003, 2001, 2000, 1999, 1996, 1995, 1992, 1991, 1990, 1986, 1985, 1981, 1980, 1976, 1975, 1972, 1971, 1970, 1969, 1967, 1966, 1965, 1964, 1963, 1962, 1961, 1960, 1958, 1957, 1956, 1955, 1954, 1952, 1951, 1950, 1949, 1948, 1947, 1946, 1945, 1944, 1942, 1940, 1939, 1938, 1937, 1936, 1935, 1934, 1933, 1932, 1931, 1930, 1929, 1928, 1927, 1926, 1925, 1924, 1923, 1921, 1920
331 BROADWAY ST	2020, 2017, 2014, 2010, 2006, 2005, 2004, 2003, 2001, 2000, 1999, 1996, 1995, 1992, 1991, 1990, 1986, 1985, 1981, 1980, 1976, 1975, 1972, 1971, 1970, 1969, 1967, 1966, 1965, 1964, 1963, 1962, 1961, 1960, 1958, 1957, 1956, 1955, 1954, 1952, 1951, 1950, 1949, 1948, 1947, 1946, 1945, 1944, 1942, 1940, 1939, 1938, 1937, 1936, 1935, 1934, 1933, 1932, 1931, 1930, 1929, 1927, 1926, 1925, 1924, 1923, 1921, 1920
331 BROOKS AVE	2020, 2017, 2014, 2010, 2006, 2005, 2004, 2003, 2001, 2000, 1999, 1996, 1995, 1992, 1991, 1990, 1986, 1985, 1981, 1980, 1976, 1975, 1972, 1971, 1970, 1969, 1967, 1966, 1965, 1964, 1963, 1962, 1961, 1960, 1958, 1957, 1956, 1955, 1954, 1952, 1951, 1950, 1949, 1948, 1947, 1946, 1945, 1944, 1942, 1940, 1939, 1938, 1937, 1936, 1935, 1934, 1933, 1932, 1931, 1930, 1929, 1928, 1927, 1926, 1925, 1924, 1923, 1921, 1920
331 BROOKS AVE	2020, 2017, 2014, 2010, 2006, 2005, 2004, 2003, 2001, 2000, 1999, 1996, 1995, 1992, 1991, 1990, 1986, 1985, 1981, 1980, 1976, 1975, 1972, 1971, 1970, 1969, 1967, 1966, 1965, 1964, 1963, 1962, 1961, 1960, 1958, 1957, 1956, 1955, 1954, 1952, 1951, 1950, 1949, 1948, 1947, 1946, 1945, 1944, 1942, 1940, 1939, 1938, 1937, 1936, 1935, 1934, 1932, 1931, 1930, 1929, 1928, 1927, 1926, 1925, 1924, 1923, 1921, 1920
331 BROOKS AVE	2020, 2017, 2014, 2010, 2006, 2005, 2004, 2003, 2001, 2000, 1999, 1996, 1995, 1992, 1991, 1990, 1986, 1985, 1981, 1980, 1976, 1975, 1972, 1971, 1970, 1969, 1967, 1966, 1965, 1964, 1963, 1961, 1960, 1958, 1957, 1956, 1955, 1954, 1952, 1951, 1950, 1949, 1948, 1947, 1946, 1945, 1944, 1942, 1940, 1939, 1938, 1937, 1936, 1935, 1934, 1933, 1932, 1931, 1930, 1929, 1928, 1927, 1926, 1925, 1924, 1923, 1921, 1920
331 BROOKS AVE	2020, 2017, 2014, 2010, 2006, 2005, 2004, 2003, 2001, 2000, 1999, 1996, 1995, 1992, 1991, 1990, 1986, 1985, 1981, 1980, 1976, 1975, 1972, 1971, 1970, 1969, 1967, 1966, 1965, 1964, 1963, 1962, 1961, 1960, 1957, 1956, 1955, 1954, 1952, 1951, 1950, 1949, 1948, 1947, 1946, 1945, 1944, 1942, 1940, 1939, 1938, 1937, 1936, 1935, 1934, 1933, 1932, 1931, 1930, 1929, 1928, 1927, 1926, 1925, 1924, 1923, 1921, 1920
331 BROOKS AVE	2020, 2017, 2014, 2010, 2006, 2005, 2004, 2003, 2001, 2000, 1999, 1996, 1995, 1992, 1991, 1990, 1986, 1985, 1981, 1980, 1976, 1975, 1972, 1971, 1970, 1969, 1967, 1966, 1965, 1964, 1963, 1962, 1961, 1960, 1958, 1957, 1956, 1955, 1952, 1951, 1950, 1949, 1948, 1947, 1946, 1945, 1944, 1942, 1940, 1939, 1938, 1937, 1936, 1935, 1934, 1933, 1932, 1931, 1930, 1929, 1928, 1927, 1926, 1925, 1924, 1923, 1921, 1920

FINDINGS

Address Researched	Address Not Identified in Research Source
331 BROOKS AVE	2020, 2017, 2014, 2010, 2006, 2005, 2004, 2003, 2001, 2000, 1999, 1996, 1995, 1992, 1991, 1990, 1986, 1985, 1981, 1980, 1976, 1975, 1972, 1971, 1970, 1969, 1967, 1966, 1964, 1963, 1962, 1961, 1960, 1958, 1957, 1956, 1955, 1954, 1952, 1951, 1950, 1949, 1948, 1947, 1946, 1945, 1944, 1942, 1940, 1939, 1938, 1937, 1936, 1935, 1934, 1933, 1932, 1931, 1930, 1929, 1928, 1927, 1926, 1925, 1924, 1923, 1921, 1920
331 BROOKS AVE	2020, 2017, 2014, 2010, 2006, 2005, 2004, 2003, 2001, 2000, 1999, 1996, 1995, 1992, 1991, 1990, 1986, 1985, 1981, 1980, 1976, 1975, 1972, 1971, 1969, 1967, 1966, 1965, 1964, 1963, 1962, 1961, 1960, 1958, 1957, 1956, 1955, 1954, 1952, 1951, 1950, 1949, 1948, 1947, 1946, 1945, 1944, 1942, 1940, 1939, 1938, 1937, 1936, 1935, 1934, 1933, 1932, 1931, 1930, 1929, 1928, 1927, 1926, 1925, 1924, 1923, 1921, 1920
331 BROOKS AVE	2020, 2017, 2014, 2010, 2006, 2005, 2004, 2003, 2001, 2000, 1999, 1996, 1995, 1992, 1991, 1990, 1986, 1985, 1981, 1976, 1975, 1972, 1971, 1970, 1969, 1967, 1966, 1965, 1964, 1963, 1962, 1961, 1960, 1958, 1957, 1956, 1955, 1954, 1952, 1951, 1950, 1949, 1948, 1947, 1946, 1945, 1944, 1942, 1940, 1939, 1938, 1937, 1936, 1935, 1934, 1933, 1932, 1931, 1930, 1929, 1928, 1927, 1926, 1925, 1924, 1923, 1921, 1920
331 BROOKS AVE	2020, 2017, 2014, 2010, 2006, 2005, 2004, 2003, 2001, 2000, 1999, 1996, 1995, 1992, 1991, 1990, 1986, 1985, 1981, 1980, 1976, 1972, 1971, 1970, 1969, 1967, 1966, 1965, 1964, 1963, 1962, 1961, 1960, 1958, 1957, 1956, 1955, 1954, 1952, 1951, 1950, 1949, 1948, 1947, 1946, 1945, 1944, 1942, 1940, 1939, 1938, 1937, 1936, 1935, 1934, 1933, 1932, 1931, 1930, 1929, 1928, 1927, 1926, 1925, 1924, 1923, 1921, 1920
331 BROOKS AVE	2020, 2017, 2014, 2010, 2006, 2005, 2004, 2003, 2001, 2000, 1999, 1996, 1992, 1991, 1990, 1986, 1985, 1981, 1980, 1976, 1975, 1972, 1971, 1970, 1969, 1967, 1966, 1965, 1964, 1963, 1962, 1961, 1960, 1958, 1957, 1956, 1955, 1954, 1952, 1951, 1950, 1949, 1948, 1947, 1946, 1945, 1944, 1942, 1940, 1939, 1938, 1937, 1936, 1935, 1934, 1933, 1932, 1931, 1930, 1929, 1928, 1927, 1926, 1925, 1924, 1923, 1921, 1920
331 BROOKS AVE	2020, 2017, 2014, 2010, 2006, 2005, 2004, 2003, 2001, 2000, 1999, 1996, 1995, 1991, 1990, 1986, 1985, 1981, 1980, 1976, 1975, 1972, 1971, 1970, 1969, 1967, 1966, 1965, 1964, 1963, 1962, 1961, 1960, 1958, 1957, 1956, 1955, 1954, 1952, 1951, 1950, 1949, 1948, 1947, 1946, 1945, 1944, 1942, 1940, 1939, 1938, 1937, 1936, 1935, 1934, 1933, 1932, 1931, 1930, 1929, 1928, 1927, 1926, 1925, 1924, 1923, 1921, 1920
331 BROOKS AVE	2020, 2017, 2014, 2010, 2006, 2005, 2004, 2003, 2001, 2000, 1999, 1996, 1995, 1992, 1991, 1990, 1986, 1985, 1981, 1980, 1976, 1975, 1972, 1971, 1970, 1969, 1967, 1966, 1965, 1964, 1963, 1962, 1961, 1960, 1958, 1957, 1956, 1955, 1954, 1952, 1951, 1950, 1949, 1948, 1947, 1946, 1945, 1944, 1942, 1940, 1939, 1938, 1937, 1936, 1935, 1934, 1933, 1932, 1931, 1930, 1929, 1928, 1927, 1926, 1925, 1924, 1923, 1921, 1920
331 BROOKS AVE	2020, 2017, 2014, 2010, 2006, 2005, 2004, 2003, 2001, 2000, 1999, 1996, 1995, 1992, 1990, 1986, 1985, 1981, 1980, 1976, 1975, 1972, 1971, 1970, 1969, 1967, 1966, 1965, 1964, 1963, 1962, 1961, 1960, 1958, 1957, 1956, 1955, 1954, 1952, 1951, 1950, 1949, 1948, 1947, 1946, 1945, 1944, 1942, 1940, 1939, 1938, 1937, 1936, 1935, 1934, 1933, 1932, 1931, 1930, 1929, 1928, 1927, 1926, 1925, 1924, 1923, 1921, 1920
331 BROOKS AVE	2020, 2017, 2014, 2010, 2005, 2004, 2003, 2001, 2000, 1999, 1996, 1995, 1992, 1991, 1990, 1986, 1985, 1981, 1980, 1976, 1975, 1972, 1971, 1970, 1969, 1967, 1966, 1965, 1964, 1963, 1962, 1961, 1960, 1958, 1957, 1956, 1955, 1954, 1952, 1951, 1950, 1949, 1948, 1947, 1946, 1945, 1944, 1942, 1940, 1939, 1938, 1937, 1936, 1935, 1934, 1933, 1932, 1931, 1930, 1929, 1928, 1927, 1926, 1925, 1924, 1923, 1921, 1920

FINDINGS

Address Researched	Address Not Identified in Research Source
331 BROOKS AVE	2020, 2017, 2014, 2010, 2006, 2004, 2003, 2001, 2000, 1999, 1996, 1995, 1992, 1991, 1990, 1986, 1985, 1981, 1980, 1976, 1975, 1972, 1971, 1970, 1969, 1967, 1966, 1965, 1964, 1963, 1962, 1961, 1960, 1958, 1957, 1956, 1955, 1954, 1952, 1951, 1950, 1949, 1948, 1947, 1946, 1945, 1944, 1942, 1940, 1939, 1938, 1937, 1936, 1935, 1934, 1933, 1932, 1931, 1930, 1929, 1928, 1927, 1926, 1925, 1924, 1923, 1921, 1920
331 BROOKS AVE	2020, 2017, 2014, 2010, 2006, 2005, 2004, 2003, 2001, 1999, 1996, 1995, 1992, 1991, 1990, 1986, 1985, 1981, 1980, 1976, 1975, 1972, 1971, 1970, 1969, 1967, 1966, 1965, 1964, 1963, 1962, 1961, 1960, 1958, 1957, 1956, 1955, 1954, 1952, 1951, 1950, 1949, 1948, 1947, 1946, 1945, 1944, 1942, 1940, 1939, 1938, 1937, 1936, 1935, 1934, 1933, 1932, 1931, 1930, 1929, 1928, 1927, 1926, 1925, 1924, 1923, 1921, 1920
331 BROOKS AVE	2020, 2017, 2014, 2006, 2005, 2004, 2003, 2001, 2000, 1999, 1996, 1995, 1992, 1991, 1990, 1986, 1985, 1981, 1980, 1976, 1975, 1972, 1971, 1970, 1969, 1967, 1966, 1965, 1964, 1963, 1962, 1961, 1960, 1958, 1957, 1956, 1955, 1954, 1952, 1951, 1950, 1949, 1948, 1947, 1946, 1945, 1944, 1942, 1940, 1939, 1938, 1937, 1936, 1935, 1934, 1933, 1932, 1931, 1930, 1929, 1928, 1927, 1926, 1925, 1924, 1923, 1921, 1920
331 BROOKS AVE	2020, 2017, 2010, 2006, 2005, 2004, 2003, 2001, 2000, 1999, 1996, 1995, 1992, 1991, 1990, 1986, 1985, 1981, 1980, 1976, 1975, 1972, 1971, 1970, 1969, 1967, 1966, 1965, 1964, 1963, 1962, 1961, 1960, 1958, 1957, 1956, 1955, 1954, 1952, 1951, 1950, 1949, 1948, 1947, 1946, 1945, 1944, 1942, 1940, 1939, 1938, 1937, 1936, 1935, 1934, 1933, 1932, 1931, 1930, 1929, 1928, 1927, 1926, 1925, 1924, 1923, 1921, 1920
331 BROOKS AVE	2017, 2014, 2010, 2006, 2005, 2004, 2003, 2001, 2000, 1999, 1996, 1995, 1992, 1991, 1990, 1986, 1985, 1981, 1980, 1976, 1975, 1972, 1971, 1970, 1969, 1967, 1966, 1965, 1964, 1963, 1962, 1961, 1960, 1958, 1957, 1956, 1955, 1954, 1952, 1951, 1950, 1949, 1948, 1947, 1946, 1945, 1944, 1942, 1940, 1939, 1938, 1937, 1936, 1935, 1934, 1933, 1932, 1931, 1930, 1929, 1928, 1927, 1926, 1925, 1924, 1923, 1921, 1920
331 INDIANA AVE	2017, 2014, 2010, 2006, 2005, 2004, 2003, 2001, 2000, 1999, 1996, 1995, 1992, 1991, 1990, 1986, 1985, 1981, 1980, 1976, 1975, 1972, 1971, 1970, 1969, 1967, 1966, 1965, 1964, 1963, 1962, 1961, 1960, 1958, 1957, 1956, 1955, 1954, 1952, 1951, 1950, 1949, 1948, 1947, 1946, 1945, 1944, 1942, 1940, 1939, 1938, 1937, 1936, 1935, 1934, 1933, 1932, 1931, 1930, 1929, 1928, 1927, 1926, 1925, 1924, 1923, 1921, 1920
331 INDIANA AVE	2020, 2017, 2014, 2010, 2006, 2005, 2004, 2003, 2001, 1999, 1996, 1995, 1992, 1991, 1990, 1986, 1985, 1981, 1980, 1976, 1975, 1972, 1971, 1970, 1969, 1967, 1966, 1965, 1964, 1963, 1962, 1961, 1960, 1958, 1957, 1956, 1955, 1954, 1952, 1951, 1950, 1949, 1948, 1947, 1946, 1945, 1944, 1942, 1940, 1939, 1938, 1937, 1936, 1935, 1934, 1933, 1932, 1931, 1930, 1929, 1928, 1927, 1926, 1925, 1924, 1923, 1921, 1920
331 INDIANA AVE	2020, 2017, 2014, 2010, 2005, 2004, 2003, 2001, 2000, 1999, 1996, 1995, 1992, 1991, 1990, 1986, 1985, 1981, 1980, 1976, 1975, 1972, 1971, 1970, 1969, 1967, 1966, 1965, 1964, 1963, 1962, 1961, 1960, 1958, 1957, 1956, 1955, 1954, 1952, 1951, 1950, 1949, 1948, 1947, 1946, 1945, 1944, 1942, 1940, 1939, 1938, 1937, 1936, 1935, 1934, 1933, 1932, 1931, 1930, 1929, 1928, 1927, 1926, 1925, 1924, 1923, 1921, 1920
331 INDIANA AVE	2020, 2017, 2014, 2010, 2006, 2005, 2004, 2003, 2001, 2000, 1999, 1996, 1995, 1992, 1990, 1986, 1985, 1981, 1980, 1976, 1975, 1972, 1971, 1970, 1969, 1967, 1966, 1965, 1964, 1963, 1962, 1961, 1960, 1958, 1957, 1956, 1955, 1954, 1952, 1951, 1950, 1949, 1948, 1947, 1946, 1945, 1944, 1942, 1940, 1939, 1938, 1937, 1936, 1935, 1934, 1933, 1932, 1931, 1930, 1929, 1928, 1927, 1926, 1925, 1924, 1923, 1921, 1920

FINDINGS

Address Researched	Address Not Identified in Research Source
331 INDIANA AVE	2020, 2017, 2014, 2010, 2006, 2005, 2004, 2003, 2001, 2000, 1999, 1996, 1992, 1991, 1990, 1986, 1985, 1981, 1980, 1976, 1975, 1972, 1971, 1970, 1969, 1967, 1966, 1965, 1964, 1963, 1962, 1961, 1960, 1958, 1957, 1956, 1955, 1954, 1952, 1951, 1950, 1949, 1948, 1947, 1946, 1945, 1944, 1942, 1940, 1939, 1938, 1937, 1936, 1935, 1934, 1933, 1932, 1931, 1930, 1929, 1928, 1927, 1926, 1925, 1924, 1923, 1921, 1920
331 INDIANA AVE	2020, 2017, 2014, 2010, 2006, 2005, 2004, 2003, 2001, 2000, 1999, 1996, 1995, 1992, 1991, 1990, 1986, 1985, 1981, 1980, 1976, 1975, 1972, 1971, 1970, 1969, 1967, 1966, 1965, 1964, 1963, 1962, 1961, 1960, 1958, 1957, 1956, 1955, 1954, 1952, 1951, 1950, 1949, 1948, 1947, 1946, 1945, 1944, 1942, 1940, 1939, 1938, 1937, 1936, 1935, 1934, 1932, 1931, 1930, 1929, 1928, 1927, 1926, 1925, 1924, 1923, 1921, 1920
331 INDIANA AVE	2020, 2017, 2014, 2010, 2006, 2005, 2004, 2003, 2001, 2000, 1999, 1996, 1995, 1992, 1991, 1990, 1986, 1985, 1981, 1980, 1976, 1975, 1972, 1971, 1970, 1969, 1967, 1966, 1965, 1964, 1963, 1962, 1961, 1960, 1958, 1957, 1956, 1955, 1954, 1952, 1951, 1950, 1949, 1948, 1947, 1946, 1945, 1944, 1942, 1940, 1939, 1938, 1937, 1936, 1935, 1934, 1933, 1932, 1931, 1930, 1929, 1927, 1926, 1925, 1924, 1923, 1921, 1920
331 VERNON AVE	2020, 2017, 2014, 2010, 2006, 2005, 2004, 2003, 2001, 2000, 1999, 1996, 1995, 1992, 1991, 1990, 1986, 1985, 1981, 1980, 1976, 1975, 1972, 1971, 1970, 1969, 1967, 1966, 1965, 1964, 1963, 1962, 1961, 1960, 1958, 1957, 1956, 1955, 1954, 1952, 1951, 1950, 1949, 1948, 1947, 1946, 1945, 1944, 1942, 1940, 1939, 1938, 1937, 1936, 1935, 1934, 1932, 1931, 1930, 1929, 1928, 1927, 1926, 1925, 1924, 1923, 1921, 1920
331 VERNON AVE	2020, 2017, 2014, 2010, 2006, 2005, 2004, 2003, 2001, 2000, 1999, 1996, 1995, 1992, 1991, 1990, 1986, 1985, 1981, 1980, 1976, 1975, 1972, 1971, 1970, 1969, 1967, 1966, 1965, 1964, 1963, 1962, 1961, 1960, 1958, 1957, 1956, 1955, 1954, 1952, 1951, 1950, 1949, 1948, 1947, 1946, 1945, 1944, 1942, 1940, 1939, 1938, 1937, 1935, 1934, 1933, 1932, 1931, 1930, 1929, 1928, 1927, 1926, 1925, 1924, 1923, 1921, 1920
331A INDIANA AVE	2020, 2017, 2014, 2010, 2006, 2005, 2004, 2003, 2001, 2000, 1999, 1996, 1995, 1992, 1991, 1990, 1986, 1985, 1981, 1980, 1976, 1975, 1972, 1971, 1970, 1969, 1967, 1966, 1965, 1964, 1963, 1962, 1961, 1960, 1958, 1957, 1956, 1955, 1954, 1952, 1951, 1950, 1949, 1948, 1947, 1946, 1945, 1944, 1942, 1940, 1939, 1938, 1937, 1935, 1934, 1933, 1932, 1931, 1930, 1929, 1928, 1927, 1926, 1925, 1924, 1923, 1921, 1920
331B INDIANA AVE	2020, 2017, 2014, 2010, 2006, 2005, 2004, 2003, 2001, 2000, 1999, 1996, 1995, 1992, 1991, 1990, 1986, 1985, 1981, 1980, 1976, 1975, 1972, 1971, 1970, 1969, 1967, 1966, 1965, 1964, 1963, 1962, 1961, 1960, 1958, 1957, 1956, 1955, 1954, 1952, 1951, 1950, 1949, 1948, 1947, 1946, 1945, 1944, 1942, 1940, 1939, 1938, 1937, 1935, 1934, 1933, 1932, 1931, 1930, 1929, 1928, 1927, 1926, 1925, 1924, 1923, 1921, 1920
332 1/2 BROOKS AVE	2020, 2017, 2014, 2010, 2006, 2005, 2004, 2003, 2001, 2000, 1999, 1996, 1995, 1992, 1991, 1990, 1986, 1981, 1980, 1976, 1975, 1972, 1971, 1970, 1969, 1967, 1966, 1965, 1964, 1963, 1962, 1961, 1960, 1958, 1957, 1956, 1955, 1954, 1952, 1951, 1950, 1949, 1948, 1947, 1946, 1945, 1944, 1942, 1940, 1939, 1938, 1937, 1936, 1935, 1934, 1933, 1932, 1931, 1930, 1929, 1928, 1927, 1926, 1925, 1924, 1923, 1921, 1920
332 1/2 VERNON AVE	2020, 2017, 2014, 2010, 2006, 2005, 2004, 2003, 2001, 2000, 1999, 1996, 1995, 1992, 1991, 1990, 1986, 1985, 1981, 1980, 1976, 1975, 1972, 1971, 1970, 1969, 1967, 1966, 1965, 1964, 1963, 1962, 1961, 1960, 1958, 1957, 1956, 1955, 1954, 1952, 1951, 1950, 1949, 1948, 1947, 1946, 1945, 1944, 1942, 1940, 1939, 1938, 1937, 1935, 1934, 1933, 1932, 1931, 1930, 1929, 1928, 1927, 1926, 1925, 1924, 1923, 1921, 1920

FINDINGS

Address Researched	Address Not Identified in Research Source
332 1/2 VERNON AVE	2020, 2017, 2014, 2010, 2006, 2005, 2004, 2003, 2001, 2000, 1999, 1996, 1995, 1992, 1991, 1990, 1986, 1985, 1981, 1980, 1976, 1975, 1972, 1971, 1970, 1969, 1967, 1966, 1965, 1964, 1963, 1962, 1961, 1960, 1958, 1957, 1956, 1955, 1952, 1951, 1950, 1949, 1948, 1947, 1946, 1945, 1944, 1942, 1940, 1939, 1938, 1937, 1936, 1935, 1934, 1933, 1932, 1931, 1930, 1929, 1928, 1927, 1926, 1925, 1924, 1923, 1921, 1920
332 1/2 VERNON AVE	2020, 2017, 2014, 2010, 2006, 2005, 2004, 2003, 2001, 2000, 1999, 1996, 1995, 1992, 1991, 1990, 1986, 1985, 1981, 1980, 1976, 1975, 1972, 1971, 1970, 1969, 1967, 1966, 1965, 1964, 1963, 1962, 1961, 1960, 1957, 1956, 1955, 1954, 1952, 1951, 1950, 1949, 1948, 1947, 1946, 1945, 1944, 1942, 1940, 1939, 1938, 1937, 1936, 1935, 1934, 1933, 1932, 1931, 1930, 1929, 1928, 1927, 1926, 1925, 1924, 1923, 1921, 1920
332 1/2 VERNON AVE	2020, 2017, 2014, 2010, 2006, 2005, 2004, 2003, 2001, 2000, 1999, 1996, 1995, 1992, 1991, 1990, 1986, 1985, 1981, 1980, 1976, 1975, 1972, 1971, 1970, 1969, 1967, 1966, 1965, 1964, 1963, 1961, 1960, 1958, 1957, 1956, 1955, 1954, 1952, 1951, 1950, 1949, 1948, 1947, 1946, 1945, 1944, 1942, 1940, 1939, 1938, 1937, 1936, 1935, 1934, 1933, 1932, 1931, 1930, 1929, 1928, 1927, 1926, 1925, 1924, 1923, 1921, 1920
332 BROADWAY ST	2020, 2017, 2014, 2010, 2006, 2005, 2004, 2003, 2001, 2000, 1999, 1996, 1995, 1992, 1991, 1990, 1986, 1985, 1981, 1980, 1976, 1975, 1972, 1971, 1970, 1967, 1966, 1965, 1964, 1963, 1962, 1961, 1960, 1958, 1957, 1956, 1955, 1954, 1952, 1951, 1950, 1949, 1948, 1947, 1946, 1945, 1944, 1942, 1940, 1939, 1938, 1937, 1936, 1935, 1934, 1933, 1932, 1931, 1930, 1929, 1928, 1927, 1926, 1925, 1924, 1923, 1921, 1920
332 BROOKS AVE	2020, 2017, 2014, 2010, 2006, 2005, 2004, 2003, 2001, 2000, 1999, 1996, 1995, 1992, 1991, 1990, 1986, 1985, 1981, 1980, 1976, 1975, 1972, 1971, 1969, 1967, 1966, 1965, 1964, 1963, 1962, 1961, 1960, 1958, 1957, 1956, 1955, 1954, 1952, 1951, 1950, 1949, 1948, 1947, 1946, 1945, 1944, 1942, 1940, 1939, 1938, 1937, 1936, 1935, 1934, 1933, 1932, 1931, 1930, 1929, 1928, 1927, 1926, 1925, 1924, 1923, 1921, 1920
332 BROOKS AVE	2020, 2017, 2014, 2010, 2006, 2005, 2004, 2003, 2001, 2000, 1999, 1996, 1995, 1992, 1991, 1990, 1986, 1985, 1981, 1980, 1976, 1975, 1972, 1971, 1970, 1969, 1967, 1966, 1964, 1963, 1962, 1961, 1960, 1958, 1957, 1956, 1955, 1954, 1952, 1951, 1950, 1949, 1948, 1947, 1946, 1945, 1944, 1942, 1940, 1939, 1938, 1937, 1936, 1935, 1934, 1933, 1932, 1931, 1930, 1929, 1928, 1927, 1926, 1925, 1924, 1923, 1921, 1920
332 BROOKS AVE	2020, 2017, 2014, 2010, 2006, 2005, 2004, 2003, 2001, 2000, 1999, 1996, 1995, 1992, 1991, 1990, 1986, 1985, 1981, 1976, 1975, 1972, 1971, 1970, 1969, 1967, 1966, 1965, 1964, 1963, 1962, 1961, 1960, 1958, 1957, 1956, 1955, 1954, 1952, 1951, 1950, 1949, 1948, 1947, 1946, 1945, 1944, 1942, 1940, 1939, 1938, 1937, 1936, 1935, 1934, 1933, 1932, 1931, 1930, 1929, 1928, 1927, 1926, 1925, 1924, 1923, 1921, 1920
332 BROOKS AVE	2020, 2017, 2014, 2010, 2006, 2005, 2004, 2003, 2001, 2000, 1999, 1996, 1995, 1992, 1990, 1986, 1985, 1981, 1980, 1976, 1975, 1972, 1971, 1970, 1969, 1967, 1966, 1965, 1964, 1963, 1962, 1961, 1960, 1958, 1957, 1956, 1955, 1954, 1952, 1951, 1950, 1949, 1948, 1947, 1946, 1945, 1944, 1942, 1940, 1939, 1938, 1937, 1936, 1935, 1934, 1933, 1932, 1931, 1930, 1929, 1928, 1927, 1926, 1925, 1924, 1923, 1921, 1920
332 BROOKS AVE	2020, 2017, 2014, 2010, 2006, 2005, 2004, 2003, 2001, 2000, 1999, 1996, 1992, 1991, 1990, 1986, 1985, 1981, 1980, 1976, 1975, 1972, 1971, 1970, 1969, 1967, 1966, 1965, 1964, 1963, 1962, 1961, 1960, 1958, 1957, 1956, 1955, 1954, 1952, 1951, 1950, 1949, 1948, 1947, 1946, 1945, 1944, 1942, 1940, 1939, 1938, 1937, 1936, 1935, 1934, 1933, 1932, 1931, 1930, 1929, 1928, 1927, 1926, 1925, 1924, 1923, 1921, 1920

FINDINGS

Address Researched	Address Not Identified in Research Source
332 BROOKS AVE	2020, 2017, 2014, 2010, 2006, 2005, 2004, 2003, 2001, 2000, 1999, 1996, 1995, 1991, 1990, 1986, 1985, 1981, 1980, 1976, 1975, 1972, 1971, 1970, 1969, 1967, 1966, 1965, 1964, 1963, 1962, 1961, 1960, 1958, 1957, 1956, 1955, 1954, 1952, 1951, 1950, 1949, 1948, 1947, 1946, 1945, 1944, 1942, 1940, 1939, 1938, 1937, 1936, 1935, 1934, 1933, 1932, 1931, 1930, 1929, 1928, 1927, 1926, 1925, 1924, 1923, 1921, 1920
332 BROOKS AVE	2020, 2017, 2014, 2010, 2005, 2004, 2003, 2001, 2000, 1999, 1996, 1995, 1992, 1991, 1990, 1986, 1985, 1981, 1980, 1976, 1975, 1972, 1971, 1970, 1969, 1967, 1966, 1965, 1964, 1963, 1962, 1961, 1960, 1958, 1957, 1956, 1955, 1954, 1952, 1951, 1950, 1949, 1948, 1947, 1946, 1945, 1944, 1942, 1940, 1939, 1938, 1937, 1936, 1935, 1934, 1933, 1932, 1931, 1930, 1929, 1928, 1927, 1926, 1925, 1924, 1923, 1921, 1920
332 BROOKS AVE	2020, 2017, 2014, 2010, 2006, 2004, 2003, 2001, 2000, 1999, 1996, 1995, 1992, 1991, 1990, 1986, 1985, 1981, 1980, 1976, 1975, 1972, 1971, 1970, 1969, 1967, 1966, 1965, 1964, 1963, 1962, 1961, 1960, 1958, 1957, 1956, 1955, 1954, 1952, 1951, 1950, 1949, 1948, 1947, 1946, 1945, 1944, 1942, 1940, 1939, 1938, 1937, 1936, 1935, 1934, 1933, 1932, 1931, 1930, 1929, 1928, 1927, 1926, 1925, 1924, 1923, 1921, 1920
332 BROOKS AVE	2020, 2017, 2014, 2010, 2006, 2005, 2004, 2003, 2001, 1999, 1996, 1995, 1992, 1991, 1990, 1986, 1985, 1981, 1980, 1976, 1975, 1972, 1971, 1970, 1969, 1967, 1966, 1965, 1964, 1963, 1962, 1961, 1960, 1958, 1957, 1956, 1955, 1954, 1952, 1951, 1950, 1949, 1948, 1947, 1946, 1945, 1944, 1942, 1940, 1939, 1938, 1937, 1936, 1935, 1934, 1933, 1932, 1931, 1930, 1929, 1928, 1927, 1926, 1925, 1924, 1923, 1921, 1920
332 BROOKS AVE	2017, 2014, 2010, 2006, 2005, 2004, 2003, 2001, 2000, 1999, 1996, 1995, 1992, 1991, 1990, 1986, 1985, 1981, 1980, 1976, 1975, 1972, 1971, 1970, 1969, 1967, 1966, 1965, 1964, 1963, 1962, 1961, 1960, 1958, 1957, 1956, 1955, 1954, 1952, 1951, 1950, 1949, 1948, 1947, 1946, 1945, 1944, 1942, 1940, 1939, 1938, 1937, 1936, 1935, 1934, 1933, 1932, 1931, 1930, 1929, 1928, 1927, 1926, 1925, 1924, 1923, 1921, 1920
332 BROOKS AVE	2020, 2017, 2010, 2006, 2005, 2004, 2003, 2001, 2000, 1999, 1996, 1995, 1992, 1991, 1990, 1986, 1985, 1981, 1980, 1976, 1975, 1972, 1971, 1970, 1969, 1967, 1966, 1965, 1964, 1963, 1962, 1961, 1960, 1958, 1957, 1956, 1955, 1954, 1952, 1951, 1950, 1949, 1948, 1947, 1946, 1945, 1944, 1942, 1940, 1939, 1938, 1937, 1936, 1935, 1934, 1933, 1932, 1931, 1930, 1929, 1928, 1927, 1926, 1925, 1924, 1923, 1921, 1920
332 BROOKS AVE	2020, 2017, 2014, 2006, 2005, 2004, 2003, 2001, 2000, 1999, 1996, 1995, 1992, 1991, 1990, 1986, 1985, 1981, 1980, 1976, 1975, 1972, 1971, 1970, 1969, 1967, 1966, 1965, 1964, 1963, 1962, 1961, 1960, 1958, 1957, 1956, 1955, 1954, 1952, 1951, 1950, 1949, 1948, 1947, 1946, 1945, 1944, 1942, 1940, 1939, 1938, 1937, 1936, 1935, 1934, 1933, 1932, 1931, 1930, 1929, 1928, 1927, 1926, 1925, 1924, 1923, 1921, 1920
332 BROOKS AVE	2020, 2017, 2014, 2010, 2006, 2005, 2004, 2003, 2001, 2000, 1999, 1996, 1995, 1992, 1991, 1990, 1986, 1985, 1981, 1980, 1976, 1975, 1972, 1971, 1970, 1969, 1967, 1966, 1965, 1964, 1963, 1962, 1961, 1960, 1957, 1956, 1955, 1954, 1952, 1951, 1950, 1949, 1948, 1947, 1946, 1945, 1944, 1942, 1940, 1939, 1938, 1937, 1936, 1935, 1934, 1933, 1932, 1931, 1930, 1929, 1928, 1927, 1926, 1925, 1924, 1923, 1921, 1920
332 VERNON AVE	2020, 2017, 2014, 2010, 2006, 2005, 2004, 2003, 2001, 2000, 1999, 1996, 1995, 1992, 1991, 1990, 1986, 1985, 1981, 1980, 1976, 1975, 1972, 1971, 1970, 1969, 1967, 1966, 1964, 1963, 1962, 1961, 1960, 1958, 1957, 1956, 1955, 1954, 1952, 1951, 1950, 1949, 1948, 1947, 1946, 1945, 1944, 1942, 1940, 1939, 1938, 1937, 1936, 1935, 1934, 1933, 1932, 1931, 1930, 1929, 1928, 1927, 1926, 1925, 1924, 1923, 1921, 1920

FINDINGS

Address Researched	Address Not Identified in Research Source
332 VERNON AVE	2020, 2017, 2014, 2010, 2006, 2005, 2004, 2003, 2001, 2000, 1999, 1996, 1995, 1992, 1991, 1990, 1986, 1985, 1981, 1980, 1976, 1975, 1972, 1971, 1970, 1969, 1967, 1966, 1965, 1964, 1963, 1961, 1960, 1958, 1957, 1956, 1955, 1954, 1952, 1951, 1950, 1949, 1948, 1947, 1946, 1945, 1944, 1942, 1940, 1939, 1938, 1937, 1936, 1935, 1934, 1933, 1932, 1931, 1930, 1929, 1928, 1927, 1926, 1925, 1924, 1923, 1921, 1920
332 VERNON AVE	2020, 2017, 2014, 2010, 2006, 2005, 2004, 2003, 2001, 2000, 1999, 1996, 1995, 1992, 1991, 1990, 1986, 1985, 1981, 1980, 1976, 1975, 1972, 1971, 1970, 1969, 1967, 1966, 1965, 1964, 1963, 1962, 1961, 1960, 1958, 1957, 1956, 1955, 1952, 1951, 1950, 1949, 1948, 1947, 1946, 1945, 1944, 1942, 1940, 1939, 1938, 1937, 1936, 1935, 1934, 1933, 1932, 1931, 1930, 1929, 1928, 1927, 1926, 1925, 1924, 1923, 1921, 1920
332 VERNON AVE	2020, 2017, 2014, 2010, 2006, 2005, 2004, 2003, 2001, 2000, 1999, 1996, 1995, 1992, 1991, 1990, 1986, 1985, 1981, 1980, 1976, 1975, 1972, 1971, 1970, 1969, 1967, 1966, 1965, 1964, 1963, 1962, 1961, 1960, 1958, 1957, 1956, 1955, 1954, 1952, 1951, 1950, 1949, 1948, 1947, 1946, 1945, 1944, 1942, 1940, 1939, 1938, 1937, 1935, 1934, 1933, 1932, 1931, 1930, 1929, 1928, 1927, 1926, 1925, 1924, 1923, 1921, 1920
332 VERNON AVE	2020, 2017, 2014, 2010, 2006, 2005, 2004, 2003, 2001, 2000, 1999, 1996, 1995, 1992, 1991, 1990, 1986, 1985, 1981, 1980, 1976, 1975, 1972, 1971, 1970, 1969, 1967, 1966, 1965, 1964, 1963, 1962, 1961, 1960, 1958, 1957, 1956, 1955, 1954, 1952, 1951, 1950, 1949, 1948, 1947, 1946, 1945, 1944, 1942, 1940, 1939, 1938, 1937, 1936, 1935, 1934, 1932, 1931, 1930, 1929, 1928, 1927, 1926, 1925, 1924, 1923, 1921, 1920
332 VERNON AVE	2020, 2017, 2014, 2010, 2006, 2005, 2004, 2003, 2001, 2000, 1999, 1996, 1995, 1992, 1991, 1990, 1986, 1985, 1981, 1980, 1976, 1975, 1972, 1971, 1970, 1969, 1967, 1966, 1965, 1964, 1963, 1962, 1961, 1960, 1958, 1957, 1956, 1955, 1954, 1952, 1951, 1950, 1949, 1948, 1947, 1946, 1945, 1944, 1942, 1940, 1939, 1938, 1937, 1936, 1935, 1934, 1933, 1932, 1931, 1930, 1929, 1927, 1926, 1925, 1924, 1923, 1921, 1920
332 VERNON AVE	2020, 2017, 2010, 2006, 2005, 2004, 2003, 2001, 2000, 1999, 1996, 1995, 1992, 1991, 1990, 1986, 1985, 1981, 1980, 1976, 1975, 1972, 1971, 1970, 1969, 1967, 1966, 1965, 1964, 1963, 1962, 1961, 1960, 1958, 1957, 1956, 1955, 1954, 1952, 1951, 1950, 1949, 1948, 1947, 1946, 1945, 1944, 1942, 1940, 1939, 1938, 1937, 1936, 1935, 1934, 1933, 1932, 1931, 1930, 1929, 1928, 1927, 1926, 1925, 1924, 1923, 1921, 1920
332 VERNON AVE	2020, 2017, 2014, 2006, 2005, 2004, 2003, 2001, 2000, 1999, 1996, 1995, 1992, 1991, 1990, 1986, 1985, 1981, 1980, 1976, 1975, 1972, 1971, 1970, 1969, 1967, 1966, 1965, 1964, 1963, 1962, 1961, 1960, 1958, 1957, 1956, 1955, 1954, 1952, 1951, 1950, 1949, 1948, 1947, 1946, 1945, 1944, 1942, 1940, 1939, 1938, 1937, 1936, 1935, 1934, 1933, 1932, 1931, 1930, 1929, 1928, 1927, 1926, 1925, 1924, 1923, 1921, 1920
332 VERNON AVE	2017, 2014, 2010, 2006, 2005, 2004, 2003, 2001, 2000, 1999, 1996, 1995, 1992, 1991, 1990, 1986, 1985, 1981, 1980, 1976, 1975, 1972, 1971, 1970, 1969, 1967, 1966, 1965, 1964, 1963, 1962, 1961, 1960, 1958, 1957, 1956, 1955, 1954, 1952, 1951, 1950, 1949, 1948, 1947, 1946, 1945, 1944, 1942, 1940, 1939, 1938, 1937, 1936, 1935, 1934, 1933, 1932, 1931, 1930, 1929, 1928, 1927, 1926, 1925, 1924, 1923, 1921, 1920
332 VERNON AVE	2020, 2017, 2014, 2010, 2006, 2004, 2003, 2001, 2000, 1999, 1996, 1995, 1992, 1991, 1990, 1986, 1985, 1981, 1980, 1976, 1975, 1972, 1971, 1970, 1969, 1967, 1966, 1965, 1964, 1963, 1962, 1961, 1960, 1958, 1957, 1956, 1955, 1954, 1952, 1951, 1950, 1949, 1948, 1947, 1946, 1945, 1944, 1942, 1940, 1939, 1938, 1937, 1936, 1935, 1934, 1933, 1932, 1931, 1930, 1929, 1928, 1927, 1926, 1925, 1924, 1923, 1921, 1920

FINDINGS

Address Researched	Address Not Identified in Research Source
332 VERNON AVE	2020, 2017, 2014, 2010, 2006, 2005, 2004, 2003, 2001, 1999, 1996, 1995, 1992, 1991, 1990, 1986, 1985, 1981, 1980, 1976, 1975, 1972, 1971, 1970, 1969, 1967, 1966, 1965, 1964, 1963, 1962, 1961, 1960, 1958, 1957, 1956, 1955, 1954, 1952, 1951, 1950, 1949, 1948, 1947, 1946, 1945, 1944, 1942, 1940, 1939, 1938, 1937, 1936, 1935, 1934, 1933, 1932, 1931, 1930, 1929, 1928, 1927, 1926, 1925, 1924, 1923, 1921, 1920
332 VERNON AVE	2020, 2017, 2014, 2010, 2005, 2004, 2003, 2001, 2000, 1999, 1996, 1995, 1992, 1991, 1990, 1986, 1985, 1981, 1980, 1976, 1975, 1972, 1971, 1970, 1969, 1967, 1966, 1965, 1964, 1963, 1962, 1961, 1960, 1958, 1957, 1956, 1955, 1954, 1952, 1951, 1950, 1949, 1948, 1947, 1946, 1945, 1944, 1942, 1940, 1939, 1938, 1937, 1936, 1935, 1934, 1933, 1932, 1931, 1930, 1929, 1928, 1927, 1926, 1925, 1924, 1923, 1921, 1920
332 VERNON AVE	2020, 2017, 2014, 2010, 2006, 2005, 2004, 2003, 2001, 2000, 1999, 1996, 1992, 1991, 1990, 1986, 1985, 1981, 1980, 1976, 1975, 1972, 1971, 1970, 1969, 1967, 1966, 1965, 1964, 1963, 1962, 1961, 1960, 1958, 1957, 1956, 1955, 1954, 1952, 1951, 1950, 1949, 1948, 1947, 1946, 1945, 1944, 1942, 1940, 1939, 1938, 1937, 1936, 1935, 1934, 1933, 1932, 1931, 1930, 1929, 1928, 1927, 1926, 1925, 1924, 1923, 1921, 1920
332 VERNON AVE	2020, 2017, 2014, 2010, 2006, 2005, 2004, 2003, 2001, 2000, 1999, 1996, 1995, 1991, 1990, 1986, 1985, 1981, 1980, 1976, 1975, 1972, 1971, 1970, 1969, 1967, 1966, 1965, 1964, 1963, 1962, 1961, 1960, 1958, 1957, 1956, 1955, 1954, 1952, 1951, 1950, 1949, 1948, 1947, 1946, 1945, 1944, 1942, 1940, 1939, 1938, 1937, 1936, 1935, 1934, 1933, 1932, 1931, 1930, 1929, 1928, 1927, 1926, 1925, 1924, 1923, 1921, 1920
332 VERNON AVE	2020, 2017, 2014, 2010, 2006, 2005, 2004, 2003, 2001, 2000, 1999, 1996, 1995, 1992, 1991, 1990, 1986, 1985, 1981, 1976, 1975, 1972, 1971, 1970, 1969, 1967, 1966, 1965, 1964, 1963, 1962, 1961, 1960, 1958, 1957, 1956, 1955, 1954, 1952, 1951, 1950, 1949, 1948, 1947, 1946, 1945, 1944, 1942, 1940, 1939, 1938, 1937, 1936, 1935, 1934, 1933, 1932, 1931, 1930, 1929, 1928, 1927, 1926, 1925, 1924, 1923, 1921, 1920
332 VERNON AVE	2020, 2017, 2014, 2010, 2006, 2005, 2004, 2003, 2001, 2000, 1999, 1996, 1995, 1992, 1991, 1990, 1986, 1985, 1981, 1980, 1976, 1972, 1971, 1970, 1969, 1967, 1966, 1965, 1964, 1963, 1962, 1961, 1960, 1958, 1957, 1956, 1955, 1954, 1952, 1951, 1950, 1949, 1948, 1947, 1946, 1945, 1944, 1942, 1940, 1939, 1938, 1937, 1936, 1935, 1934, 1933, 1932, 1931, 1930, 1929, 1928, 1927, 1926, 1925, 1924, 1923, 1921, 1920
333 1/2 BROADWAY ST	2020, 2017, 2014, 2010, 2006, 2005, 2004, 2003, 2001, 2000, 1999, 1996, 1995, 1992, 1991, 1990, 1986, 1985, 1981, 1980, 1976, 1975, 1972, 1971, 1970, 1969, 1967, 1966, 1965, 1964, 1963, 1962, 1961, 1960, 1958, 1957, 1956, 1954, 1952, 1951, 1950, 1949, 1948, 1947, 1946, 1945, 1944, 1942, 1940, 1939, 1938, 1937, 1936, 1935, 1934, 1933, 1932, 1931, 1930, 1929, 1928, 1927, 1926, 1925, 1924, 1923, 1921, 1920
333 1/2 INDIANA AVE	2020, 2017, 2014, 2010, 2006, 2005, 2004, 2003, 2001, 2000, 1999, 1996, 1995, 1992, 1991, 1990, 1986, 1985, 1981, 1980, 1976, 1975, 1972, 1971, 1970, 1969, 1967, 1966, 1965, 1964, 1963, 1962, 1961, 1960, 1958, 1957, 1956, 1955, 1954, 1952, 1951, 1950, 1949, 1948, 1947, 1946, 1945, 1944, 1942, 1940, 1939, 1938, 1937, 1935, 1934, 1933, 1932, 1931, 1930, 1929, 1928, 1927, 1926, 1925, 1924, 1923, 1921, 1920
333 BROADWAY ST	2020, 2017, 2014, 2010, 2006, 2005, 2004, 2003, 2001, 2000, 1999, 1996, 1995, 1992, 1991, 1990, 1986, 1985, 1981, 1980, 1976, 1975, 1972, 1971, 1970, 1969, 1967, 1966, 1965, 1964, 1963, 1962, 1961, 1960, 1958, 1957, 1956, 1954, 1952, 1951, 1950, 1949, 1948, 1947, 1946, 1945, 1944, 1942, 1940, 1939, 1938, 1937, 1936, 1935, 1934, 1933, 1932, 1931, 1930, 1929, 1928, 1927, 1926, 1925, 1924, 1923, 1921, 1920

FINDINGS

Address Researched	Address Not Identified in Research Source
333 BROADWAY ST	2020, 2017, 2014, 2010, 2006, 2005, 2004, 2003, 2001, 2000, 1999, 1996, 1995, 1992, 1991, 1990, 1986, 1985, 1981, 1980, 1976, 1975, 1972, 1971, 1970, 1969, 1967, 1966, 1965, 1964, 1963, 1962, 1961, 1958, 1957, 1956, 1955, 1954, 1952, 1951, 1950, 1949, 1948, 1947, 1946, 1945, 1944, 1942, 1940, 1939, 1938, 1937, 1936, 1935, 1934, 1933, 1932, 1931, 1930, 1929, 1928, 1927, 1926, 1925, 1924, 1923, 1921, 1920
333 BROADWAY ST	2020, 2017, 2014, 2010, 2006, 2005, 2004, 2003, 2001, 2000, 1999, 1996, 1995, 1992, 1991, 1990, 1986, 1985, 1981, 1980, 1976, 1975, 1972, 1971, 1970, 1969, 1966, 1965, 1964, 1963, 1962, 1961, 1960, 1958, 1957, 1956, 1955, 1954, 1952, 1951, 1950, 1949, 1948, 1947, 1946, 1945, 1944, 1942, 1940, 1939, 1938, 1937, 1936, 1935, 1934, 1933, 1932, 1931, 1930, 1929, 1928, 1927, 1926, 1925, 1924, 1923, 1921, 1920
333 BROADWAY ST	2020, 2017, 2014, 2010, 2006, 2005, 2004, 2003, 2001, 2000, 1999, 1996, 1995, 1992, 1991, 1990, 1986, 1985, 1981, 1980, 1976, 1975, 1971, 1970, 1969, 1967, 1966, 1965, 1964, 1963, 1962, 1961, 1960, 1958, 1957, 1956, 1955, 1954, 1952, 1951, 1950, 1949, 1948, 1947, 1946, 1945, 1944, 1942, 1940, 1939, 1938, 1937, 1936, 1935, 1934, 1933, 1932, 1931, 1930, 1929, 1928, 1927, 1926, 1925, 1924, 1923, 1921, 1920
333 BROADWAY ST	2020, 2017, 2014, 2010, 2006, 2005, 2004, 2003, 2001, 2000, 1999, 1996, 1995, 1992, 1991, 1990, 1986, 1985, 1981, 1980, 1976, 1975, 1972, 1971, 1970, 1967, 1966, 1965, 1964, 1963, 1962, 1961, 1960, 1958, 1957, 1956, 1955, 1954, 1952, 1951, 1950, 1949, 1948, 1947, 1946, 1945, 1944, 1942, 1940, 1939, 1938, 1937, 1936, 1935, 1934, 1933, 1932, 1931, 1930, 1929, 1928, 1927, 1926, 1925, 1924, 1923, 1921, 1920
333 BROADWAY ST	2020, 2017, 2014, 2010, 2006, 2005, 2004, 2003, 2000, 1999, 1996, 1995, 1992, 1991, 1990, 1986, 1985, 1981, 1980, 1976, 1975, 1972, 1971, 1970, 1969, 1967, 1966, 1965, 1964, 1963, 1962, 1961, 1960, 1958, 1957, 1956, 1955, 1954, 1952, 1951, 1950, 1949, 1948, 1947, 1946, 1945, 1944, 1942, 1940, 1939, 1938, 1937, 1936, 1935, 1934, 1933, 1932, 1931, 1930, 1929, 1928, 1927, 1926, 1925, 1924, 1923, 1921, 1920
333 BROOKS AVE	2020, 2017, 2014, 2010, 2006, 2005, 2004, 2003, 2001, 1999, 1996, 1995, 1992, 1991, 1990, 1986, 1985, 1981, 1980, 1976, 1975, 1972, 1971, 1970, 1969, 1967, 1966, 1965, 1964, 1963, 1962, 1961, 1960, 1958, 1957, 1956, 1955, 1954, 1952, 1951, 1950, 1949, 1948, 1947, 1946, 1945, 1944, 1942, 1940, 1939, 1938, 1937, 1936, 1935, 1934, 1933, 1932, 1931, 1930, 1929, 1928, 1927, 1926, 1925, 1924, 1923, 1921, 1920
333 INDIANA AVE	2020, 2017, 2014, 2010, 2005, 2004, 2003, 2001, 2000, 1999, 1996, 1995, 1992, 1991, 1990, 1986, 1985, 1981, 1980, 1976, 1975, 1972, 1971, 1970, 1969, 1967, 1966, 1965, 1964, 1963, 1962, 1961, 1960, 1958, 1957, 1956, 1955, 1954, 1952, 1951, 1950, 1949, 1948, 1947, 1946, 1945, 1944, 1942, 1940, 1939, 1938, 1937, 1936, 1935, 1934, 1933, 1932, 1931, 1930, 1929, 1928, 1927, 1926, 1925, 1924, 1923, 1921, 1920
333 INDIANA AVE	2020, 2017, 2014, 2010, 2006, 2004, 2003, 2001, 2000, 1999, 1996, 1995, 1992, 1991, 1990, 1986, 1985, 1981, 1980, 1976, 1975, 1972, 1971, 1970, 1969, 1967, 1966, 1965, 1964, 1963, 1962, 1961, 1960, 1958, 1957, 1956, 1955, 1954, 1952, 1951, 1950, 1949, 1948, 1947, 1946, 1945, 1944, 1942, 1940, 1939, 1938, 1937, 1936, 1935, 1934, 1933, 1932, 1931, 1930, 1929, 1928, 1927, 1926, 1925, 1924, 1923, 1921, 1920
333 INDIANA AVE	2020, 2017, 2010, 2006, 2005, 2004, 2003, 2001, 2000, 1999, 1996, 1995, 1992, 1991, 1990, 1986, 1985, 1981, 1980, 1976, 1975, 1972, 1971, 1970, 1969, 1967, 1966, 1965, 1964, 1963, 1962, 1961, 1960, 1958, 1957, 1956, 1955, 1954, 1952, 1951, 1950, 1949, 1948, 1947, 1946, 1945, 1944, 1942, 1940, 1939, 1938, 1937, 1936, 1935, 1934, 1933, 1932, 1931, 1930, 1929, 1928, 1927, 1926, 1925, 1924, 1923, 1921, 1920

FINDINGS

Address Researched	Address Not Identified in Research Source
333 INDIANA AVE	2017, 2014, 2010, 2006, 2005, 2004, 2003, 2001, 2000, 1999, 1996, 1995, 1992, 1991, 1990, 1986, 1985, 1981, 1980, 1976, 1975, 1972, 1971, 1970, 1969, 1967, 1966, 1965, 1964, 1963, 1962, 1961, 1960, 1958, 1957, 1956, 1955, 1954, 1952, 1951, 1950, 1949, 1948, 1947, 1946, 1945, 1944, 1942, 1940, 1939, 1938, 1937, 1936, 1935, 1934, 1933, 1932, 1931, 1930, 1929, 1928, 1927, 1926, 1925, 1924, 1923, 1921, 1920
333 INDIANA AVE	2020, 2017, 2014, 2006, 2005, 2004, 2003, 2001, 2000, 1999, 1996, 1995, 1992, 1991, 1990, 1986, 1985, 1981, 1980, 1976, 1975, 1972, 1971, 1970, 1969, 1967, 1966, 1965, 1964, 1963, 1962, 1961, 1960, 1958, 1957, 1956, 1955, 1954, 1952, 1951, 1950, 1949, 1948, 1947, 1946, 1945, 1944, 1942, 1940, 1939, 1938, 1937, 1936, 1935, 1934, 1933, 1932, 1931, 1930, 1929, 1928, 1927, 1926, 1925, 1924, 1923, 1921, 1920
333 INDIANA AVE	2020, 2017, 2014, 2010, 2006, 2005, 2004, 2003, 2001, 2000, 1999, 1996, 1995, 1992, 1991, 1990, 1986, 1985, 1981, 1980, 1976, 1975, 1972, 1971, 1970, 1969, 1967, 1966, 1965, 1964, 1963, 1962, 1961, 1960, 1958, 1957, 1956, 1955, 1954, 1952, 1951, 1950, 1949, 1948, 1947, 1946, 1945, 1944, 1942, 1940, 1939, 1938, 1937, 1935, 1934, 1933, 1932, 1931, 1930, 1929, 1928, 1927, 1926, 1925, 1924, 1923, 1921, 1920
333 INDIANA AVE	2020, 2017, 2014, 2010, 2006, 2005, 2004, 2003, 2001, 2000, 1999, 1996, 1995, 1992, 1991, 1990, 1986, 1985, 1981, 1980, 1976, 1975, 1972, 1971, 1970, 1969, 1967, 1966, 1965, 1964, 1963, 1962, 1961, 1960, 1958, 1957, 1956, 1955, 1954, 1952, 1951, 1950, 1949, 1948, 1947, 1946, 1945, 1944, 1942, 1940, 1939, 1938, 1937, 1936, 1935, 1934, 1932, 1931, 1930, 1929, 1928, 1927, 1926, 1925, 1924, 1923, 1921, 1920
333 INDIANA AVE	2020, 2017, 2014, 2010, 2006, 2005, 2004, 2003, 2001, 2000, 1999, 1996, 1995, 1992, 1991, 1990, 1986, 1985, 1981, 1980, 1976, 1975, 1972, 1971, 1970, 1969, 1967, 1966, 1965, 1964, 1963, 1962, 1961, 1960, 1958, 1957, 1956, 1955, 1954, 1952, 1951, 1950, 1949, 1948, 1947, 1946, 1945, 1944, 1942, 1940, 1939, 1938, 1937, 1936, 1935, 1934, 1933, 1932, 1931, 1930, 1929, 1927, 1926, 1925, 1924, 1923, 1921, 1920
333 VERNON AVE	2020, 2017, 2014, 2006, 2005, 2004, 2003, 2001, 2000, 1999, 1996, 1995, 1992, 1991, 1990, 1986, 1985, 1981, 1980, 1976, 1975, 1972, 1971, 1970, 1969, 1967, 1966, 1965, 1964, 1963, 1962, 1961, 1960, 1958, 1957, 1956, 1955, 1954, 1952, 1951, 1950, 1949, 1948, 1947, 1946, 1945, 1944, 1942, 1940, 1939, 1938, 1937, 1936, 1935, 1934, 1933, 1932, 1931, 1930, 1929, 1928, 1927, 1926, 1925, 1924, 1923, 1921, 1920
333 VERNON AVE	2020, 2017, 2010, 2006, 2005, 2004, 2003, 2001, 2000, 1999, 1996, 1995, 1992, 1991, 1990, 1986, 1985, 1981, 1980, 1976, 1975, 1972, 1971, 1970, 1969, 1967, 1966, 1965, 1964, 1963, 1962, 1961, 1960, 1958, 1957, 1956, 1955, 1954, 1952, 1951, 1950, 1949, 1948, 1947, 1946, 1945, 1944, 1942, 1940, 1939, 1938, 1937, 1936, 1935, 1934, 1933, 1932, 1931, 1930, 1929, 1928, 1927, 1926, 1925, 1924, 1923, 1921, 1920
333 VERNON AVE	2017, 2014, 2010, 2006, 2005, 2004, 2003, 2001, 2000, 1999, 1996, 1995, 1992, 1991, 1990, 1986, 1985, 1981, 1980, 1976, 1975, 1972, 1971, 1970, 1969, 1967, 1966, 1965, 1964, 1963, 1962, 1961, 1960, 1958, 1957, 1956, 1955, 1954, 1952, 1951, 1950, 1949, 1948, 1947, 1946, 1945, 1944, 1942, 1940, 1939, 1938, 1937, 1936, 1935, 1934, 1933, 1932, 1931, 1930, 1929, 1928, 1927, 1926, 1925, 1924, 1923, 1921, 1920
333 VERNON AVE	2020, 2017, 2014, 2010, 2005, 2004, 2003, 2001, 2000, 1999, 1996, 1995, 1992, 1991, 1990, 1986, 1985, 1981, 1980, 1976, 1975, 1972, 1971, 1970, 1969, 1967, 1966, 1965, 1964, 1963, 1962, 1961, 1960, 1958, 1957, 1956, 1955, 1954, 1952, 1951, 1950, 1949, 1948, 1947, 1946, 1945, 1944, 1942, 1940, 1939, 1938, 1937, 1936, 1935, 1934, 1933, 1932, 1931, 1930, 1929, 1928, 1927, 1926, 1925, 1924, 1923, 1921, 1920

FINDINGS

Address Researched	Address Not Identified in Research Source
333 VERNON AVE	2020, 2017, 2014, 2010, 2006, 2004, 2003, 2001, 2000, 1999, 1996, 1995, 1992, 1991, 1990, 1986, 1985, 1981, 1980, 1976, 1975, 1972, 1971, 1970, 1969, 1967, 1966, 1965, 1964, 1963, 1962, 1961, 1960, 1958, 1957, 1956, 1955, 1954, 1952, 1951, 1950, 1949, 1948, 1947, 1946, 1945, 1944, 1942, 1940, 1939, 1938, 1937, 1936, 1935, 1934, 1933, 1932, 1931, 1930, 1929, 1928, 1927, 1926, 1925, 1924, 1923, 1921, 1920
333 VERNON AVE	2020, 2017, 2014, 2010, 2006, 2005, 2004, 2003, 2001, 1999, 1996, 1995, 1992, 1991, 1990, 1986, 1985, 1981, 1980, 1976, 1975, 1972, 1971, 1970, 1969, 1967, 1966, 1965, 1964, 1963, 1962, 1961, 1960, 1958, 1957, 1956, 1955, 1954, 1952, 1951, 1950, 1949, 1948, 1947, 1946, 1945, 1944, 1942, 1940, 1939, 1938, 1937, 1936, 1935, 1934, 1933, 1932, 1931, 1930, 1929, 1928, 1927, 1926, 1925, 1924, 1923, 1921, 1920
333 VERNON AVE	2020, 2017, 2014, 2010, 2006, 2005, 2004, 2003, 2001, 2000, 1999, 1996, 1995, 1992, 1991, 1990, 1986, 1985, 1981, 1980, 1976, 1972, 1971, 1970, 1969, 1967, 1966, 1965, 1964, 1963, 1962, 1961, 1960, 1958, 1957, 1956, 1955, 1954, 1952, 1951, 1950, 1949, 1948, 1947, 1946, 1945, 1944, 1942, 1940, 1939, 1938, 1937, 1936, 1935, 1934, 1933, 1932, 1931, 1930, 1929, 1928, 1927, 1926, 1925, 1924, 1923, 1921, 1920
333 VERNON AVE	2020, 2017, 2014, 2010, 2006, 2005, 2004, 2003, 2001, 2000, 1999, 1996, 1995, 1992, 1991, 1990, 1986, 1985, 1981, 1976, 1975, 1972, 1971, 1970, 1969, 1967, 1966, 1965, 1964, 1963, 1962, 1961, 1960, 1958, 1957, 1956, 1955, 1954, 1952, 1951, 1950, 1949, 1948, 1947, 1946, 1945, 1944, 1942, 1940, 1939, 1938, 1937, 1936, 1935, 1934, 1933, 1932, 1931, 1930, 1929, 1928, 1927, 1926, 1925, 1924, 1923, 1921, 1920
333 VERNON AVE	2020, 2017, 2014, 2010, 2006, 2005, 2004, 2003, 2001, 2000, 1999, 1996, 1995, 1992, 1990, 1986, 1985, 1981, 1980, 1976, 1975, 1972, 1971, 1970, 1969, 1967, 1966, 1965, 1964, 1963, 1962, 1961, 1960, 1958, 1957, 1956, 1955, 1954, 1952, 1951, 1950, 1949, 1948, 1947, 1946, 1945, 1944, 1942, 1940, 1939, 1938, 1937, 1936, 1935, 1934, 1933, 1932, 1931, 1930, 1929, 1928, 1927, 1926, 1925, 1924, 1923, 1921, 1920
333 VERNON AVE	2020, 2017, 2014, 2010, 2006, 2005, 2004, 2003, 2001, 2000, 1999, 1996, 1995, 1992, 1991, 1990, 1986, 1985, 1981, 1980, 1976, 1975, 1972, 1971, 1970, 1969, 1967, 1966, 1965, 1964, 1963, 1962, 1961, 1960, 1958, 1957, 1956, 1955, 1954, 1952, 1951, 1950, 1949, 1948, 1947, 1946, 1945, 1944, 1942, 1940, 1939, 1938, 1937, 1936, 1935, 1934, 1933, 1932, 1931, 1930, 1929, 1928, 1927, 1926, 1925, 1924, 1923, 1921, 1920
333 VERNON AVE	2020, 2017, 2014, 2010, 2006, 2005, 2004, 2003, 2001, 2000, 1999, 1996, 1992, 1991, 1990, 1986, 1985, 1981, 1980, 1976, 1975, 1972, 1971, 1970, 1969, 1967, 1966, 1965, 1964, 1963, 1962, 1961, 1960, 1958, 1957, 1956, 1955, 1954, 1952, 1951, 1950, 1949, 1948, 1947, 1946, 1945, 1944, 1942, 1940, 1939, 1938, 1937, 1936, 1935, 1934, 1933, 1932, 1931, 1930, 1929, 1928, 1927, 1926, 1925, 1924, 1923, 1921, 1920
334 1/2 BROOKS AVE	2020, 2017, 2014, 2010, 2006, 2005, 2004, 2003, 2001, 2000, 1999, 1996, 1995, 1992, 1991, 1990, 1986, 1981, 1980, 1976, 1975, 1972, 1971, 1970, 1969, 1967, 1966, 1965, 1964, 1963, 1962, 1961, 1960, 1958, 1957, 1956, 1955, 1954, 1952, 1951, 1950, 1949, 1948, 1947, 1946, 1945, 1944, 1942, 1940, 1939, 1938, 1937, 1936, 1935, 1934, 1933, 1932, 1931, 1930, 1929, 1928, 1927, 1926, 1925, 1924, 1923, 1921, 1920
334 1/2 BROOKS AVE	2020, 2017, 2014, 2010, 2006, 2005, 2004, 2003, 2001, 2000, 1999, 1996, 1995, 1992, 1991, 1990, 1986, 1985, 1981, 1980, 1976, 1972, 1971, 1970, 1969, 1967, 1966, 1965, 1964, 1963, 1962, 1961, 1960, 1958, 1957, 1956, 1955, 1954, 1952, 1951, 1950, 1949, 1948, 1947, 1946, 1945, 1944, 1942, 1940, 1939, 1938, 1937, 1936, 1935, 1934, 1933, 1932, 1931, 1930, 1929, 1928, 1927, 1926, 1925, 1924, 1923, 1921, 1920

FINDINGS

Address Researched	Address Not Identified in Research Source
334 1/2 INDIANA AVE	2020, 2017, 2014, 2010, 2006, 2005, 2004, 2003, 2001, 2000, 1999, 1996, 1995, 1992, 1991, 1990, 1986, 1985, 1981, 1980, 1976, 1975, 1972, 1971, 1970, 1969, 1967, 1966, 1965, 1964, 1963, 1962, 1961, 1960, 1958, 1957, 1956, 1955, 1954, 1952, 1951, 1950, 1949, 1948, 1947, 1946, 1945, 1944, 1942, 1940, 1939, 1938, 1937, 1935, 1934, 1933, 1932, 1931, 1930, 1929, 1928, 1927, 1926, 1925, 1924, 1923, 1921, 1920
334 BROADWAY ST	2020, 2017, 2014, 2010, 2006, 2005, 2004, 2003, 2001, 2000, 1999, 1996, 1995, 1992, 1991, 1990, 1986, 1985, 1981, 1980, 1976, 1975, 1972, 1971, 1970, 1969, 1967, 1966, 1965, 1964, 1963, 1962, 1961, 1958, 1957, 1956, 1955, 1954, 1952, 1951, 1950, 1949, 1948, 1947, 1946, 1945, 1944, 1942, 1940, 1939, 1938, 1937, 1936, 1935, 1934, 1933, 1932, 1931, 1930, 1929, 1928, 1927, 1926, 1925, 1924, 1923, 1921, 1920
334 BROADWAY ST	2020, 2017, 2014, 2010, 2006, 2005, 2004, 2003, 2001, 2000, 1999, 1996, 1995, 1992, 1991, 1990, 1986, 1985, 1981, 1980, 1976, 1975, 1972, 1971, 1970, 1969, 1967, 1966, 1965, 1964, 1963, 1962, 1961, 1960, 1958, 1957, 1956, 1954, 1952, 1951, 1950, 1949, 1948, 1947, 1946, 1945, 1944, 1942, 1940, 1939, 1938, 1937, 1936, 1935, 1934, 1933, 1932, 1931, 1930, 1929, 1928, 1927, 1926, 1925, 1924, 1923, 1921, 1920
334 BROADWAY ST	2020, 2017, 2014, 2010, 2006, 2005, 2004, 2003, 2001, 2000, 1999, 1996, 1995, 1992, 1991, 1990, 1986, 1985, 1981, 1980, 1976, 1975, 1971, 1970, 1969, 1967, 1966, 1965, 1964, 1963, 1962, 1961, 1960, 1958, 1957, 1956, 1955, 1954, 1952, 1951, 1950, 1949, 1948, 1947, 1946, 1945, 1944, 1942, 1940, 1939, 1938, 1937, 1936, 1935, 1934, 1933, 1932, 1931, 1930, 1929, 1928, 1927, 1926, 1925, 1924, 1923, 1921, 1920
334 BROADWAY ST	2020, 2017, 2014, 2010, 2006, 2005, 2004, 2003, 2001, 2000, 1999, 1996, 1995, 1992, 1991, 1990, 1986, 1985, 1981, 1980, 1976, 1975, 1972, 1971, 1970, 1969, 1966, 1965, 1964, 1963, 1962, 1961, 1960, 1958, 1957, 1956, 1955, 1954, 1952, 1951, 1950, 1949, 1948, 1947, 1946, 1945, 1944, 1942, 1940, 1939, 1938, 1937, 1936, 1935, 1934, 1933, 1932, 1931, 1930, 1929, 1928, 1927, 1926, 1925, 1924, 1923, 1921, 1920
334 BROOKS AVE	2020, 2017, 2014, 2010, 2006, 2005, 2004, 2003, 2001, 2000, 1999, 1996, 1995, 1992, 1991, 1990, 1986, 1985, 1981, 1980, 1976, 1975, 1972, 1971, 1970, 1969, 1967, 1966, 1964, 1963, 1962, 1961, 1960, 1958, 1957, 1956, 1955, 1954, 1952, 1951, 1950, 1949, 1948, 1947, 1946, 1945, 1944, 1942, 1940, 1939, 1938, 1937, 1936, 1935, 1934, 1933, 1932, 1931, 1930, 1929, 1928, 1927, 1926, 1925, 1924, 1923, 1921, 1920
334 BROOKS AVE	2020, 2017, 2014, 2010, 2006, 2005, 2004, 2003, 2001, 2000, 1999, 1996, 1995, 1992, 1991, 1990, 1986, 1985, 1981, 1976, 1975, 1972, 1971, 1970, 1969, 1967, 1966, 1965, 1964, 1963, 1962, 1961, 1960, 1958, 1957, 1956, 1955, 1954, 1952, 1951, 1950, 1949, 1948, 1947, 1946, 1945, 1944, 1942, 1940, 1939, 1938, 1937, 1936, 1935, 1934, 1933, 1932, 1931, 1930, 1929, 1928, 1927, 1926, 1925, 1924, 1923, 1921, 1920
334 BROOKS AVE	2020, 2017, 2014, 2010, 2006, 2005, 2004, 2003, 2001, 2000, 1999, 1996, 1995, 1992, 1991, 1990, 1986, 1981, 1980, 1976, 1975, 1972, 1971, 1970, 1969, 1967, 1966, 1965, 1964, 1963, 1962, 1961, 1960, 1958, 1957, 1956, 1955, 1954, 1952, 1951, 1950, 1949, 1948, 1947, 1946, 1945, 1944, 1942, 1940, 1939, 1938, 1937, 1936, 1935, 1934, 1933, 1932, 1931, 1930, 1929, 1928, 1927, 1926, 1925, 1924, 1923, 1921, 1920
334 BROOKS AVE	2020, 2017, 2014, 2010, 2006, 2005, 2004, 2003, 2001, 2000, 1999, 1996, 1995, 1992, 1990, 1986, 1985, 1981, 1980, 1976, 1975, 1972, 1971, 1970, 1969, 1967, 1966, 1965, 1964, 1963, 1962, 1961, 1960, 1958, 1957, 1956, 1955, 1954, 1952, 1951, 1950, 1949, 1948, 1947, 1946, 1945, 1944, 1942, 1940, 1939, 1938, 1937, 1936, 1935, 1934, 1933, 1932, 1931, 1930, 1929, 1928, 1927, 1926, 1925, 1924, 1923, 1921, 1920

FINDINGS

Address Researched	Address Not Identified in Research Source
334 BROOKS AVE	2020, 2017, 2014, 2010, 2006, 2005, 2004, 2003, 2001, 2000, 1999, 1996, 1995, 1991, 1990, 1986, 1985, 1981, 1980, 1976, 1975, 1972, 1971, 1970, 1969, 1967, 1966, 1965, 1964, 1963, 1962, 1961, 1960, 1958, 1957, 1956, 1955, 1954, 1952, 1951, 1950, 1949, 1948, 1947, 1946, 1945, 1944, 1942, 1940, 1939, 1938, 1937, 1936, 1935, 1934, 1933, 1932, 1931, 1930, 1929, 1928, 1927, 1926, 1925, 1924, 1923, 1921, 1920
334 BROOKS AVE	2020, 2017, 2014, 2010, 2006, 2005, 2004, 2003, 2001, 2000, 1999, 1996, 1992, 1991, 1990, 1986, 1985, 1981, 1980, 1976, 1975, 1972, 1971, 1970, 1969, 1967, 1966, 1965, 1964, 1963, 1962, 1961, 1960, 1958, 1957, 1956, 1955, 1954, 1952, 1951, 1950, 1949, 1948, 1947, 1946, 1945, 1944, 1942, 1940, 1939, 1938, 1937, 1936, 1935, 1934, 1933, 1932, 1931, 1930, 1929, 1928, 1927, 1926, 1925, 1924, 1923, 1921, 1920
334 BROOKS AVE	2020, 2017, 2014, 2010, 2006, 2005, 2004, 2003, 2001, 1999, 1996, 1995, 1992, 1991, 1990, 1986, 1985, 1981, 1980, 1976, 1975, 1972, 1971, 1970, 1969, 1967, 1966, 1965, 1964, 1963, 1962, 1961, 1960, 1958, 1957, 1956, 1955, 1954, 1952, 1951, 1950, 1949, 1948, 1947, 1946, 1945, 1944, 1942, 1940, 1939, 1938, 1937, 1936, 1935, 1934, 1933, 1932, 1931, 1930, 1929, 1928, 1927, 1926, 1925, 1924, 1923, 1921, 1920
334 BROOKS AVE	2020, 2017, 2014, 2010, 2005, 2004, 2003, 2001, 2000, 1999, 1996, 1995, 1992, 1991, 1990, 1986, 1985, 1981, 1980, 1976, 1975, 1972, 1971, 1970, 1969, 1967, 1966, 1965, 1964, 1963, 1962, 1961, 1960, 1958, 1957, 1956, 1955, 1954, 1952, 1951, 1950, 1949, 1948, 1947, 1946, 1945, 1944, 1942, 1940, 1939, 1938, 1937, 1936, 1935, 1934, 1933, 1932, 1931, 1930, 1929, 1928, 1927, 1926, 1925, 1924, 1923, 1921, 1920
334 BROOKS AVE	2020, 2017, 2014, 2010, 2006, 2004, 2003, 2001, 2000, 1999, 1996, 1995, 1992, 1991, 1990, 1986, 1985, 1981, 1980, 1976, 1975, 1972, 1971, 1970, 1969, 1967, 1966, 1965, 1964, 1963, 1962, 1961, 1960, 1958, 1957, 1956, 1955, 1954, 1952, 1951, 1950, 1949, 1948, 1947, 1946, 1945, 1944, 1942, 1940, 1939, 1938, 1937, 1936, 1935, 1934, 1933, 1932, 1931, 1930, 1929, 1928, 1927, 1926, 1925, 1924, 1923, 1921, 1920
334 BROOKS AVE	2020, 2017, 2010, 2006, 2005, 2004, 2003, 2001, 2000, 1999, 1996, 1995, 1992, 1991, 1990, 1986, 1985, 1981, 1980, 1976, 1975, 1972, 1971, 1970, 1969, 1967, 1966, 1965, 1964, 1963, 1962, 1961, 1960, 1958, 1957, 1956, 1955, 1954, 1952, 1951, 1950, 1949, 1948, 1947, 1946, 1945, 1944, 1942, 1940, 1939, 1938, 1937, 1936, 1935, 1934, 1933, 1932, 1931, 1930, 1929, 1928, 1927, 1926, 1925, 1924, 1923, 1921, 1920
334 BROOKS AVE	2020, 2017, 2014, 2010, 2006, 2005, 2004, 2003, 2001, 2000, 1999, 1996, 1995, 1992, 1991, 1990, 1986, 1985, 1981, 1980, 1976, 1975, 1972, 1971, 1970, 1969, 1967, 1966, 1965, 1964, 1963, 1962, 1961, 1960, 1957, 1956, 1955, 1954, 1952, 1951, 1950, 1949, 1948, 1947, 1946, 1945, 1944, 1942, 1940, 1939, 1938, 1937, 1936, 1935, 1934, 1933, 1932, 1931, 1930, 1929, 1928, 1927, 1926, 1925, 1924, 1923, 1921, 1920
334 BROOKS AVE	2020, 2017, 2014, 2010, 2006, 2005, 2004, 2003, 2001, 2000, 1999, 1996, 1995, 1992, 1991, 1990, 1986, 1985, 1981, 1980, 1976, 1975, 1972, 1971, 1970, 1969, 1967, 1966, 1965, 1964, 1963, 1961, 1960, 1958, 1957, 1956, 1955, 1954, 1952, 1951, 1950, 1949, 1948, 1947, 1946, 1945, 1944, 1942, 1940, 1939, 1938, 1937, 1936, 1935, 1934, 1933, 1932, 1931, 1930, 1929, 1928, 1927, 1926, 1925, 1924, 1923, 1921, 1920
334 INDIANA AVE	2020, 2017, 2014, 2010, 2006, 2005, 2004, 2003, 2001, 2000, 1999, 1996, 1995, 1992, 1991, 1990, 1986, 1985, 1981, 1980, 1976, 1975, 1972, 1971, 1970, 1969, 1967, 1966, 1965, 1964, 1963, 1962, 1961, 1960, 1958, 1957, 1956, 1955, 1954, 1952, 1951, 1950, 1949, 1948, 1947, 1946, 1945, 1944, 1942, 1940, 1939, 1938, 1937, 1935, 1934, 1933, 1932, 1931, 1930, 1929, 1928, 1927, 1926, 1925, 1924, 1923, 1921, 1920

FINDINGS

Address Researched	Address Not Identified in Research Source
334 INDIANA AVE	2020, 2017, 2014, 2010, 2006, 2005, 2004, 2003, 2001, 2000, 1999, 1996, 1995, 1992, 1991, 1990, 1986, 1985, 1981, 1980, 1976, 1975, 1972, 1971, 1970, 1969, 1967, 1966, 1965, 1964, 1963, 1962, 1961, 1960, 1958, 1957, 1956, 1955, 1954, 1952, 1951, 1950, 1949, 1948, 1947, 1946, 1945, 1944, 1942, 1940, 1939, 1938, 1937, 1936, 1935, 1934, 1933, 1932, 1931, 1930, 1929, 1927, 1926, 1925, 1924, 1923, 1921, 1920
334 INDIANA AVE	2020, 2017, 2014, 2010, 2006, 2005, 2004, 2003, 2001, 2000, 1999, 1996, 1995, 1992, 1991, 1990, 1986, 1985, 1981, 1980, 1976, 1975, 1972, 1971, 1970, 1969, 1967, 1966, 1965, 1964, 1963, 1962, 1961, 1960, 1958, 1957, 1956, 1955, 1954, 1952, 1951, 1950, 1949, 1948, 1947, 1946, 1945, 1944, 1942, 1940, 1939, 1938, 1937, 1936, 1935, 1934, 1932, 1931, 1930, 1929, 1928, 1927, 1926, 1925, 1924, 1923, 1921, 1920
334 INDIANA AVE	2020, 2017, 2014, 2010, 2006, 2004, 2003, 2001, 2000, 1999, 1996, 1995, 1992, 1991, 1990, 1986, 1985, 1981, 1980, 1976, 1975, 1972, 1971, 1970, 1969, 1967, 1966, 1965, 1964, 1963, 1962, 1961, 1960, 1958, 1957, 1956, 1955, 1954, 1952, 1951, 1950, 1949, 1948, 1947, 1946, 1945, 1944, 1942, 1940, 1939, 1938, 1937, 1936, 1935, 1934, 1933, 1932, 1931, 1930, 1929, 1928, 1927, 1926, 1925, 1924, 1923, 1921, 1920
334 INDIANA AVE	2020, 2017, 2014, 2010, 2006, 2005, 2004, 2003, 2001, 1999, 1996, 1995, 1992, 1991, 1990, 1986, 1985, 1981, 1980, 1976, 1975, 1972, 1971, 1970, 1969, 1967, 1966, 1965, 1964, 1963, 1962, 1961, 1960, 1958, 1957, 1956, 1955, 1954, 1952, 1951, 1950, 1949, 1948, 1947, 1946, 1945, 1944, 1942, 1940, 1939, 1938, 1937, 1936, 1935, 1934, 1933, 1932, 1931, 1930, 1929, 1928, 1927, 1926, 1925, 1924, 1923, 1921, 1920
334 INDIANA AVE	2020, 2017, 2014, 2010, 2006, 2005, 2004, 2003, 2001, 2000, 1999, 1996, 1992, 1991, 1990, 1986, 1985, 1981, 1980, 1976, 1975, 1972, 1971, 1970, 1969, 1967, 1966, 1965, 1964, 1963, 1962, 1961, 1960, 1958, 1957, 1956, 1955, 1954, 1952, 1951, 1950, 1949, 1948, 1947, 1946, 1945, 1944, 1942, 1940, 1939, 1938, 1937, 1936, 1935, 1934, 1933, 1932, 1931, 1930, 1929, 1928, 1927, 1926, 1925, 1924, 1923, 1921, 1920
334 INDIANA AVE	2020, 2017, 2014, 2010, 2006, 2005, 2004, 2003, 2001, 2000, 1999, 1996, 1995, 1991, 1990, 1986, 1985, 1981, 1980, 1976, 1975, 1972, 1971, 1970, 1969, 1967, 1966, 1965, 1964, 1963, 1962, 1961, 1960, 1958, 1957, 1956, 1955, 1954, 1952, 1951, 1950, 1949, 1948, 1947, 1946, 1945, 1944, 1942, 1940, 1939, 1938, 1937, 1936, 1935, 1934, 1933, 1932, 1931, 1930, 1929, 1928, 1927, 1926, 1925, 1924, 1923, 1921, 1920
334 INDIANA AVE	2020, 2017, 2014, 2010, 2006, 2005, 2004, 2003, 2001, 2000, 1999, 1996, 1995, 1992, 1990, 1986, 1985, 1981, 1980, 1976, 1975, 1972, 1971, 1970, 1969, 1967, 1966, 1965, 1964, 1963, 1962, 1961, 1960, 1958, 1957, 1956, 1955, 1954, 1952, 1951, 1950, 1949, 1948, 1947, 1946, 1945, 1944, 1942, 1940, 1939, 1938, 1937, 1936, 1935, 1934, 1933, 1932, 1931, 1930, 1929, 1928, 1927, 1926, 1925, 1924, 1923, 1921, 1920
334 INDIANA AVE	2020, 2017, 2014, 2010, 2006, 2005, 2004, 2003, 2001, 2000, 1999, 1996, 1995, 1992, 1991, 1990, 1986, 1981, 1980, 1976, 1975, 1972, 1971, 1970, 1969, 1967, 1966, 1965, 1964, 1963, 1962, 1961, 1960, 1958, 1957, 1956, 1955, 1954, 1952, 1951, 1950, 1949, 1948, 1947, 1946, 1945, 1944, 1942, 1940, 1939, 1938, 1937, 1936, 1935, 1934, 1933, 1932, 1931, 1930, 1929, 1928, 1927, 1926, 1925, 1924, 1923, 1921, 1920
334 INDIANA AVE	2020, 2017, 2014, 2010, 2006, 2005, 2004, 2003, 2001, 2000, 1999, 1996, 1995, 1992, 1991, 1990, 1986, 1985, 1981, 1980, 1976, 1972, 1971, 1970, 1969, 1967, 1966, 1965, 1964, 1963, 1962, 1961, 1960, 1958, 1957, 1956, 1955, 1954, 1952, 1951, 1950, 1949, 1948, 1947, 1946, 1945, 1944, 1942, 1940, 1939, 1938, 1937, 1936, 1935, 1934, 1933, 1932, 1931, 1930, 1929, 1928, 1927, 1926, 1925, 1924, 1923, 1921, 1920

FINDINGS

Address Researched	Address Not Identified in Research Source
334 VERNON AVE	2020, 2017, 2014, 2010, 2006, 2005, 2004, 2003, 2001, 2000, 1999, 1996, 1995, 1992, 1991, 1990, 1986, 1985, 1981, 1980, 1976, 1972, 1971, 1970, 1969, 1967, 1966, 1965, 1964, 1963, 1962, 1961, 1960, 1958, 1957, 1956, 1955, 1954, 1952, 1951, 1950, 1949, 1948, 1947, 1946, 1945, 1944, 1942, 1940, 1939, 1938, 1937, 1936, 1935, 1934, 1933, 1932, 1931, 1930, 1929, 1928, 1927, 1926, 1925, 1924, 1923, 1921, 1920
334 VERNON AVE	2020, 2017, 2014, 2010, 2006, 2005, 2004, 2003, 2001, 2000, 1999, 1996, 1995, 1992, 1991, 1990, 1986, 1985, 1981, 1980, 1976, 1975, 1972, 1971, 1969, 1967, 1966, 1965, 1964, 1963, 1962, 1961, 1960, 1958, 1957, 1956, 1955, 1954, 1952, 1951, 1950, 1949, 1948, 1947, 1946, 1945, 1944, 1942, 1940, 1939, 1938, 1937, 1936, 1935, 1934, 1933, 1932, 1931, 1930, 1929, 1928, 1927, 1926, 1925, 1924, 1923, 1921, 1920
334 VERNON AVE	2020, 2017, 2014, 2010, 2006, 2005, 2004, 2003, 2001, 2000, 1999, 1996, 1995, 1992, 1990, 1986, 1985, 1981, 1980, 1976, 1975, 1972, 1971, 1970, 1969, 1967, 1966, 1965, 1964, 1963, 1962, 1961, 1960, 1958, 1957, 1956, 1955, 1954, 1952, 1951, 1950, 1949, 1948, 1947, 1946, 1945, 1944, 1942, 1940, 1939, 1938, 1937, 1936, 1935, 1934, 1933, 1932, 1931, 1930, 1929, 1928, 1927, 1926, 1925, 1924, 1923, 1921, 1920
712 HAMPTON DR	2020, 2017, 2014, 2010, 2006, 2005, 2004, 2003, 2001, 2000, 1999, 1996, 1992, 1991, 1990, 1986, 1985, 1981, 1980, 1976, 1975, 1972, 1971, 1970, 1969, 1967, 1966, 1965, 1964, 1963, 1962, 1961, 1960, 1958, 1957, 1956, 1955, 1954, 1952, 1951, 1950, 1949, 1948, 1947, 1946, 1945, 1944, 1942, 1940, 1939, 1938, 1937, 1936, 1935, 1934, 1933, 1932, 1931, 1930, 1929, 1928, 1927, 1926, 1925, 1924, 1923, 1921, 1920
712 HAMPTON DR	2020, 2017, 2014, 2010, 2006, 2005, 2004, 2003, 2001, 2000, 1999, 1996, 1995, 1991, 1990, 1986, 1985, 1981, 1980, 1976, 1975, 1972, 1971, 1970, 1969, 1967, 1966, 1965, 1964, 1963, 1962, 1961, 1960, 1958, 1957, 1956, 1955, 1954, 1952, 1951, 1950, 1949, 1948, 1947, 1946, 1945, 1944, 1942, 1940, 1939, 1938, 1937, 1936, 1935, 1934, 1933, 1932, 1931, 1930, 1929, 1928, 1927, 1926, 1925, 1924, 1923, 1921, 1920
712 HAMPTON DR	2020, 2017, 2014, 2010, 2006, 2005, 2004, 2003, 2001, 2000, 1999, 1996, 1995, 1992, 1990, 1986, 1985, 1981, 1980, 1976, 1975, 1972, 1971, 1970, 1969, 1967, 1966, 1965, 1964, 1963, 1962, 1961, 1960, 1958, 1957, 1956, 1955, 1954, 1952, 1951, 1950, 1949, 1948, 1947, 1946, 1945, 1944, 1942, 1940, 1939, 1938, 1937, 1936, 1935, 1934, 1933, 1932, 1931, 1930, 1929, 1928, 1927, 1926, 1925, 1924, 1923, 1921, 1920
712 HAMPTON DR	2020, 2017, 2014, 2010, 2006, 2005, 2004, 2003, 2001, 2000, 1999, 1996, 1995, 1992, 1991, 1990, 1986, 1985, 1981, 1980, 1976, 1975, 1972, 1971, 1970, 1969, 1967, 1966, 1965, 1964, 1963, 1962, 1961, 1960, 1958, 1957, 1956, 1955, 1954, 1952, 1951, 1950, 1949, 1948, 1947, 1946, 1945, 1944, 1942, 1940, 1939, 1938, 1937, 1936, 1935, 1934, 1933, 1932, 1931, 1930, 1929, 1928, 1927, 1926, 1925, 1924, 1923, 1921, 1920
712 HAMPTON DR	2020, 2017, 2010, 2006, 2005, 2004, 2003, 2001, 2000, 1999, 1996, 1995, 1992, 1991, 1990, 1986, 1985, 1981, 1980, 1976, 1975, 1972, 1971, 1970, 1969, 1967, 1966, 1965, 1964, 1963, 1962, 1961, 1960, 1958, 1957, 1956, 1955, 1954, 1952, 1951, 1950, 1949, 1948, 1947, 1946, 1945, 1944, 1942, 1940, 1939, 1938, 1937, 1936, 1935, 1934, 1933, 1932, 1931, 1930, 1929, 1928, 1927, 1926, 1925, 1924, 1923, 1921, 1920

FINDINGS

Address Researched	Address Not Identified in Research Source
712 HAMPTON DR	2017, 2014, 2010, 2006, 2005, 2004, 2003, 2001, 2000, 1999, 1996, 1995, 1992, 1991, 1990, 1986, 1985, 1981, 1980, 1976, 1975, 1972, 1971, 1970, 1969, 1967, 1966, 1965, 1964, 1963, 1962, 1961, 1960, 1958, 1957, 1956, 1955, 1954, 1952, 1951, 1950, 1949, 1948, 1947, 1946, 1945, 1944, 1942, 1940, 1939, 1938, 1937, 1936, 1935, 1934, 1933, 1932, 1931, 1930, 1929, 1928, 1927, 1926, 1925, 1924, 1923, 1921, 1920
712 HAMPTON DR	2020, 2017, 2014, 2006, 2005, 2004, 2003, 2001, 2000, 1999, 1996, 1995, 1992, 1991, 1990, 1986, 1985, 1981, 1980, 1976, 1975, 1972, 1971, 1970, 1969, 1967, 1966, 1965, 1964, 1963, 1962, 1961, 1960, 1958, 1957, 1956, 1955, 1954, 1952, 1951, 1950, 1949, 1948, 1947, 1946, 1945, 1944, 1942, 1940, 1939, 1938, 1937, 1936, 1935, 1934, 1933, 1932, 1931, 1930, 1929, 1928, 1927, 1926, 1925, 1924, 1923, 1921, 1920
712 HAMPTON DR	2020, 2017, 2014, 2010, 2006, 2005, 2004, 2003, 2001, 1999, 1996, 1995, 1992, 1991, 1990, 1986, 1985, 1981, 1980, 1976, 1975, 1972, 1971, 1970, 1969, 1967, 1966, 1965, 1964, 1963, 1962, 1961, 1960, 1958, 1957, 1956, 1955, 1954, 1952, 1951, 1950, 1949, 1948, 1947, 1946, 1945, 1944, 1942, 1940, 1939, 1938, 1937, 1936, 1935, 1934, 1933, 1932, 1931, 1930, 1929, 1928, 1927, 1926, 1925, 1924, 1923, 1921, 1920
712 HAMPTON DR	2020, 2017, 2014, 2010, 2005, 2004, 2003, 2001, 2000, 1999, 1996, 1995, 1992, 1991, 1990, 1986, 1985, 1981, 1980, 1976, 1975, 1972, 1971, 1970, 1969, 1967, 1966, 1965, 1964, 1963, 1962, 1961, 1960, 1958, 1957, 1956, 1955, 1954, 1952, 1951, 1950, 1949, 1948, 1947, 1946, 1945, 1944, 1942, 1940, 1939, 1938, 1937, 1936, 1935, 1934, 1933, 1932, 1931, 1930, 1929, 1928, 1927, 1926, 1925, 1924, 1923, 1921, 1920
712 HAMPTON DR	2020, 2017, 2014, 2010, 2006, 2004, 2003, 2001, 2000, 1999, 1996, 1995, 1992, 1991, 1990, 1986, 1985, 1981, 1980, 1976, 1975, 1972, 1971, 1970, 1969, 1967, 1966, 1965, 1964, 1963, 1962, 1961, 1960, 1958, 1957, 1956, 1955, 1954, 1952, 1951, 1950, 1949, 1948, 1947, 1946, 1945, 1944, 1942, 1940, 1939, 1938, 1937, 1936, 1935, 1934, 1933, 1932, 1931, 1930, 1929, 1928, 1927, 1926, 1925, 1924, 1923, 1921, 1920
713 4TH AVE	2020, 2017, 2014, 2010, 2006, 2004, 2003, 2001, 2000, 1999, 1996, 1995, 1992, 1991, 1990, 1986, 1985, 1981, 1980, 1976, 1975, 1972, 1971, 1970, 1969, 1967, 1966, 1965, 1964, 1963, 1962, 1961, 1960, 1958, 1957, 1956, 1955, 1954, 1952, 1951, 1950, 1949, 1948, 1947, 1946, 1945, 1944, 1942, 1940, 1939, 1938, 1937, 1936, 1935, 1934, 1933, 1932, 1931, 1930, 1929, 1928, 1927, 1926, 1925, 1924, 1923, 1921, 1920
713 4TH AVE	2020, 2017, 2014, 2010, 2006, 2005, 2004, 2003, 2001, 1999, 1996, 1995, 1992, 1991, 1990, 1986, 1985, 1981, 1980, 1976, 1975, 1972, 1971, 1970, 1969, 1967, 1966, 1965, 1964, 1963, 1962, 1961, 1960, 1958, 1957, 1956, 1955, 1954, 1952, 1951, 1950, 1949, 1948, 1947, 1946, 1945, 1944, 1942, 1940, 1939, 1938, 1937, 1936, 1935, 1934, 1933, 1932, 1931, 1930, 1929, 1928, 1927, 1926, 1925, 1924, 1923, 1921, 1920
713 4TH AVE	2020, 2017, 2014, 2010, 2005, 2004, 2003, 2001, 2000, 1999, 1996, 1995, 1992, 1991, 1990, 1986, 1985, 1981, 1980, 1976, 1975, 1972, 1971, 1970, 1969, 1967, 1966, 1965, 1964, 1963, 1962, 1961, 1960, 1958, 1957, 1956, 1955, 1954, 1952, 1951, 1950, 1949, 1948, 1947, 1946, 1945, 1944, 1942, 1940, 1939, 1938, 1937, 1936, 1935, 1934, 1933, 1932, 1931, 1930, 1929, 1928, 1927, 1926, 1925, 1924, 1923, 1921, 1920
713 4TH AVE	2020, 2017, 2014, 2006, 2005, 2004, 2003, 2001, 2000, 1999, 1996, 1995, 1992, 1991, 1990, 1986, 1985, 1981, 1980, 1976, 1975, 1972, 1971, 1970, 1969, 1967, 1966, 1965, 1964, 1963, 1962, 1961, 1960, 1958, 1957, 1956, 1955, 1954, 1952, 1951, 1950, 1949, 1948, 1947, 1946, 1945, 1944, 1942, 1940, 1939, 1938, 1937, 1936, 1935, 1934, 1933, 1932, 1931, 1930, 1929, 1928, 1927, 1926, 1925, 1924, 1923, 1921, 1920

FINDINGS

Address Researched	Address Not Identified in Research Source
713 4TH AVE	2020, 2017, 2010, 2006, 2005, 2004, 2003, 2001, 2000, 1999, 1996, 1995, 1992, 1991, 1990, 1986, 1985, 1981, 1980, 1976, 1975, 1972, 1971, 1970, 1969, 1967, 1966, 1965, 1964, 1963, 1962, 1961, 1960, 1958, 1957, 1956, 1955, 1954, 1952, 1951, 1950, 1949, 1948, 1947, 1946, 1945, 1944, 1942, 1940, 1939, 1938, 1937, 1936, 1935, 1934, 1933, 1932, 1931, 1930, 1929, 1928, 1927, 1926, 1925, 1924, 1923, 1921, 1920
713 4TH AVE	2020, 2017, 2014, 2010, 2006, 2005, 2004, 2003, 2001, 2000, 1999, 1996, 1995, 1992, 1991, 1990, 1986, 1985, 1981, 1980, 1976, 1972, 1971, 1970, 1969, 1967, 1966, 1965, 1964, 1963, 1962, 1961, 1960, 1958, 1957, 1956, 1955, 1954, 1952, 1951, 1950, 1949, 1948, 1947, 1946, 1945, 1944, 1942, 1940, 1939, 1938, 1937, 1936, 1935, 1934, 1933, 1932, 1931, 1930, 1929, 1928, 1927, 1926, 1925, 1924, 1923, 1921, 1920
713 4TH AVE	2020, 2017, 2014, 2010, 2006, 2005, 2004, 2003, 2001, 2000, 1999, 1996, 1995, 1992, 1991, 1990, 1986, 1985, 1981, 1980, 1976, 1975, 1972, 1971, 1970, 1969, 1967, 1966, 1965, 1964, 1963, 1962, 1961, 1960, 1958, 1957, 1956, 1955, 1954, 1952, 1951, 1950, 1949, 1948, 1947, 1946, 1945, 1944, 1942, 1940, 1939, 1938, 1937, 1936, 1935, 1934, 1933, 1932, 1931, 1930, 1929, 1927, 1926, 1925, 1924, 1923, 1921, 1920
713 4TH AVE	2020, 2017, 2014, 2010, 2006, 2005, 2004, 2003, 2001, 2000, 1999, 1996, 1995, 1992, 1991, 1990, 1986, 1985, 1981, 1980, 1976, 1975, 1972, 1971, 1970, 1969, 1967, 1966, 1965, 1964, 1963, 1962, 1961, 1960, 1958, 1957, 1956, 1955, 1954, 1952, 1951, 1950, 1949, 1948, 1947, 1946, 1945, 1944, 1942, 1940, 1939, 1938, 1937, 1935, 1934, 1933, 1932, 1931, 1930, 1929, 1928, 1927, 1926, 1925, 1924, 1923, 1921, 1920
713 4TH AVE	2020, 2017, 2014, 2010, 2006, 2005, 2004, 2003, 2001, 2000, 1999, 1996, 1995, 1992, 1991, 1990, 1986, 1985, 1981, 1980, 1976, 1975, 1972, 1971, 1970, 1969, 1967, 1966, 1965, 1964, 1963, 1962, 1961, 1960, 1958, 1957, 1956, 1955, 1954, 1952, 1951, 1950, 1949, 1948, 1947, 1946, 1945, 1944, 1942, 1940, 1939, 1938, 1937, 1936, 1935, 1934, 1932, 1931, 1930, 1929, 1928, 1927, 1926, 1925, 1924, 1923, 1921, 1920
714 1/2 4TH AVE	2020, 2017, 2014, 2010, 2006, 2005, 2004, 2003, 2001, 2000, 1999, 1996, 1995, 1992, 1991, 1990, 1986, 1985, 1981, 1980, 1976, 1975, 1972, 1971, 1970, 1969, 1967, 1966, 1965, 1964, 1963, 1962, 1961, 1960, 1958, 1957, 1956, 1955, 1954, 1952, 1951, 1950, 1949, 1948, 1947, 1946, 1945, 1944, 1942, 1940, 1939, 1938, 1937, 1935, 1934, 1933, 1932, 1931, 1930, 1929, 1928, 1927, 1926, 1925, 1924, 1923, 1921, 1920
714 1/2 4TH AVE	2020, 2017, 2014, 2010, 2006, 2005, 2004, 2003, 2001, 2000, 1999, 1996, 1995, 1992, 1991, 1990, 1986, 1985, 1981, 1980, 1976, 1975, 1972, 1971, 1970, 1969, 1967, 1966, 1965, 1964, 1963, 1962, 1961, 1960, 1958, 1957, 1956, 1955, 1952, 1951, 1950, 1949, 1948, 1947, 1946, 1945, 1944, 1942, 1940, 1939, 1938, 1937, 1936, 1935, 1934, 1933, 1932, 1931, 1930, 1929, 1928, 1927, 1926, 1925, 1924, 1923, 1921, 1920
714 4TH AVE	2020, 2017, 2014, 2010, 2006, 2005, 2004, 2003, 2001, 2000, 1999, 1996, 1995, 1992, 1991, 1990, 1986, 1985, 1981, 1980, 1976, 1975, 1972, 1971, 1970, 1969, 1967, 1966, 1965, 1964, 1963, 1962, 1961, 1960, 1958, 1957, 1956, 1955, 1952, 1951, 1950, 1949, 1948, 1947, 1946, 1945, 1944, 1942, 1940, 1939, 1938, 1937, 1936, 1935, 1934, 1933, 1932, 1931, 1930, 1929, 1928, 1927, 1926, 1925, 1924, 1923, 1921, 1920
714 4TH AVE	2020, 2017, 2014, 2010, 2006, 2005, 2004, 2003, 2001, 2000, 1999, 1996, 1995, 1992, 1991, 1990, 1986, 1985, 1981, 1980, 1976, 1975, 1972, 1971, 1970, 1969, 1967, 1966, 1965, 1964, 1963, 1962, 1961, 1960, 1957, 1956, 1955, 1954, 1952, 1951, 1950, 1949, 1948, 1947, 1946, 1945, 1944, 1942, 1940, 1939, 1938, 1937, 1936, 1935, 1934, 1933, 1932, 1931, 1930, 1929, 1928, 1927, 1926, 1925, 1924, 1923, 1921, 1920

FINDINGS

Address Researched	Address Not Identified in Research Source
714 4TH AVE	2020, 2017, 2014, 2010, 2006, 2005, 2004, 2003, 2001, 2000, 1999, 1996, 1995, 1992, 1991, 1990, 1986, 1985, 1981, 1980, 1976, 1975, 1972, 1971, 1970, 1969, 1967, 1966, 1965, 1964, 1963, 1962, 1961, 1960, 1958, 1957, 1956, 1955, 1954, 1952, 1951, 1950, 1949, 1948, 1947, 1946, 1945, 1944, 1942, 1940, 1939, 1938, 1937, 1935, 1934, 1933, 1932, 1931, 1930, 1929, 1928, 1927, 1926, 1925, 1924, 1923, 1921, 1920
714 4TH AVE	2020, 2017, 2014, 2010, 2006, 2005, 2004, 2003, 2001, 2000, 1999, 1996, 1995, 1992, 1991, 1990, 1986, 1985, 1981, 1980, 1976, 1975, 1972, 1971, 1970, 1969, 1967, 1966, 1965, 1964, 1963, 1962, 1961, 1960, 1958, 1957, 1956, 1955, 1954, 1952, 1951, 1950, 1949, 1948, 1947, 1946, 1945, 1944, 1942, 1940, 1939, 1938, 1937, 1936, 1935, 1934, 1932, 1931, 1930, 1929, 1928, 1927, 1926, 1925, 1924, 1923, 1921, 1920
714 4TH AVE	2020, 2017, 2014, 2010, 2006, 2005, 2004, 2003, 2001, 2000, 1999, 1996, 1995, 1992, 1991, 1990, 1986, 1985, 1981, 1980, 1976, 1975, 1972, 1971, 1970, 1969, 1967, 1966, 1965, 1964, 1963, 1962, 1961, 1960, 1958, 1957, 1956, 1955, 1954, 1952, 1951, 1950, 1949, 1948, 1947, 1946, 1945, 1944, 1942, 1940, 1939, 1938, 1937, 1936, 1935, 1934, 1933, 1932, 1931, 1930, 1929, 1927, 1926, 1925, 1924, 1923, 1921, 1920
714 4TH AVE	2020, 2017, 2014, 2010, 2006, 2005, 2004, 2003, 2001, 2000, 1999, 1996, 1995, 1992, 1991, 1990, 1986, 1985, 1981, 1976, 1975, 1972, 1971, 1970, 1969, 1967, 1966, 1965, 1964, 1963, 1962, 1961, 1960, 1958, 1957, 1956, 1955, 1954, 1952, 1951, 1950, 1949, 1948, 1947, 1946, 1945, 1944, 1942, 1940, 1939, 1938, 1937, 1936, 1935, 1934, 1933, 1932, 1931, 1930, 1929, 1928, 1927, 1926, 1925, 1924, 1923, 1921, 1920
714 4TH AVE	2020, 2017, 2014, 2010, 2006, 2005, 2004, 2003, 2001, 2000, 1999, 1996, 1995, 1992, 1990, 1986, 1985, 1981, 1980, 1976, 1975, 1972, 1971, 1970, 1969, 1967, 1966, 1965, 1964, 1963, 1962, 1961, 1960, 1958, 1957, 1956, 1955, 1954, 1952, 1951, 1950, 1949, 1948, 1947, 1946, 1945, 1944, 1942, 1940, 1939, 1938, 1937, 1936, 1935, 1934, 1933, 1932, 1931, 1930, 1929, 1928, 1927, 1926, 1925, 1924, 1923, 1921, 1920
714 4TH AVE	2020, 2017, 2014, 2010, 2006, 2005, 2004, 2003, 2001, 1999, 1996, 1995, 1992, 1991, 1990, 1986, 1985, 1981, 1980, 1976, 1975, 1972, 1971, 1970, 1969, 1967, 1966, 1965, 1964, 1963, 1962, 1961, 1960, 1958, 1957, 1956, 1955, 1954, 1952, 1951, 1950, 1949, 1948, 1947, 1946, 1945, 1944, 1942, 1940, 1939, 1938, 1937, 1936, 1935, 1934, 1933, 1932, 1931, 1930, 1929, 1928, 1927, 1926, 1925, 1924, 1923, 1921, 1920
714 HAMPTON DR	2020, 2017, 2014, 2010, 2006, 2005, 2004, 2003, 2001, 1999, 1996, 1995, 1992, 1991, 1990, 1986, 1985, 1981, 1980, 1976, 1975, 1972, 1971, 1970, 1969, 1967, 1966, 1965, 1964, 1963, 1962, 1961, 1960, 1958, 1957, 1956, 1955, 1954, 1952, 1951, 1950, 1949, 1948, 1947, 1946, 1945, 1944, 1942, 1940, 1939, 1938, 1937, 1936, 1935, 1934, 1933, 1932, 1931, 1930, 1929, 1928, 1927, 1926, 1925, 1924, 1923, 1921, 1920
714 HAMPTON DR	2020, 2017, 2014, 2010, 2005, 2004, 2003, 2001, 2000, 1999, 1996, 1995, 1992, 1991, 1990, 1986, 1985, 1981, 1980, 1976, 1975, 1972, 1971, 1970, 1969, 1967, 1966, 1965, 1964, 1963, 1962, 1961, 1960, 1958, 1957, 1956, 1955, 1954, 1952, 1951, 1950, 1949, 1948, 1947, 1946, 1945, 1944, 1942, 1940, 1939, 1938, 1937, 1936, 1935, 1934, 1933, 1932, 1931, 1930, 1929, 1928, 1927, 1926, 1925, 1924, 1923, 1921, 1920
714 HAMPTON DR	2020, 2017, 2010, 2006, 2005, 2004, 2003, 2001, 2000, 1999, 1996, 1995, 1992, 1991, 1990, 1986, 1985, 1981, 1980, 1976, 1975, 1972, 1971, 1970, 1969, 1967, 1966, 1965, 1964, 1963, 1962, 1961, 1960, 1958, 1957, 1956, 1955, 1954, 1952, 1951, 1950, 1949, 1948, 1947, 1946, 1945, 1944, 1942, 1940, 1939, 1938, 1937, 1936, 1935, 1934, 1933, 1932, 1931, 1930, 1929, 1928, 1927, 1926, 1925, 1924, 1923, 1921, 1920

FINDINGS

Address Researched	Address Not Identified in Research Source
714 HAMPTON DR	2017, 2014, 2010, 2006, 2005, 2004, 2003, 2001, 2000, 1999, 1996, 1995, 1992, 1991, 1990, 1986, 1985, 1981, 1980, 1976, 1975, 1972, 1971, 1970, 1969, 1967, 1966, 1965, 1964, 1963, 1962, 1961, 1960, 1958, 1957, 1956, 1955, 1954, 1952, 1951, 1950, 1949, 1948, 1947, 1946, 1945, 1944, 1942, 1940, 1939, 1938, 1937, 1936, 1935, 1934, 1933, 1932, 1931, 1930, 1929, 1928, 1927, 1926, 1925, 1924, 1923, 1921, 1920
714 HAMPTON DR	2020, 2017, 2014, 2006, 2005, 2004, 2003, 2001, 2000, 1999, 1996, 1995, 1992, 1991, 1990, 1986, 1985, 1981, 1980, 1976, 1975, 1972, 1971, 1970, 1969, 1967, 1966, 1965, 1964, 1963, 1962, 1961, 1960, 1958, 1957, 1956, 1955, 1954, 1952, 1951, 1950, 1949, 1948, 1947, 1946, 1945, 1944, 1942, 1940, 1939, 1938, 1937, 1936, 1935, 1934, 1933, 1932, 1931, 1930, 1929, 1928, 1927, 1926, 1925, 1924, 1923, 1921, 1920
714 HAMPTON DR	2020, 2017, 2014, 2010, 2006, 2005, 2004, 2003, 2001, 2000, 1999, 1996, 1992, 1991, 1990, 1986, 1985, 1981, 1980, 1976, 1975, 1972, 1971, 1970, 1969, 1967, 1966, 1965, 1964, 1963, 1962, 1961, 1960, 1958, 1957, 1956, 1955, 1954, 1952, 1951, 1950, 1949, 1948, 1947, 1946, 1945, 1944, 1942, 1940, 1939, 1938, 1937, 1936, 1935, 1934, 1933, 1932, 1931, 1930, 1929, 1928, 1927, 1926, 1925, 1924, 1923, 1921, 1920
714 HAMPTON DR	2020, 2017, 2014, 2010, 2006, 2005, 2004, 2003, 2001, 2000, 1999, 1996, 1995, 1992, 1991, 1990, 1986, 1985, 1981, 1980, 1976, 1972, 1971, 1970, 1969, 1967, 1966, 1965, 1964, 1963, 1962, 1961, 1960, 1958, 1957, 1956, 1955, 1954, 1952, 1951, 1950, 1949, 1948, 1947, 1946, 1945, 1944, 1942, 1940, 1939, 1938, 1937, 1936, 1935, 1934, 1933, 1932, 1931, 1930, 1929, 1928, 1927, 1926, 1925, 1924, 1923, 1921, 1920
715 4TH AVE	2020, 2017, 2014, 2010, 2006, 2005, 2004, 2003, 2001, 2000, 1999, 1996, 1995, 1992, 1991, 1990, 1986, 1985, 1981, 1980, 1976, 1975, 1972, 1971, 1970, 1969, 1967, 1966, 1965, 1964, 1963, 1962, 1961, 1960, 1958, 1957, 1956, 1955, 1954, 1952, 1951, 1950, 1949, 1948, 1947, 1946, 1945, 1944, 1942, 1940, 1939, 1938, 1937, 1936, 1935, 1934, 1933, 1932, 1931, 1930, 1929, 1927, 1926, 1925, 1924, 1923, 1921, 1920
715 4TH AVE	2020, 2017, 2014, 2010, 2006, 2005, 2004, 2003, 2001, 2000, 1999, 1996, 1995, 1992, 1991, 1990, 1986, 1985, 1981, 1980, 1976, 1975, 1972, 1971, 1970, 1969, 1967, 1966, 1965, 1964, 1963, 1962, 1961, 1960, 1958, 1957, 1956, 1955, 1954, 1952, 1951, 1950, 1949, 1948, 1947, 1946, 1945, 1944, 1942, 1940, 1939, 1938, 1937, 1936, 1935, 1934, 1933, 1932, 1931, 1930, 1929, 1928, 1927, 1926, 1925, 1924, 1923, 1921, 1920
715 4TH AVE	2020, 2017, 2014, 2010, 2006, 2005, 2004, 2003, 2001, 2000, 1999, 1996, 1995, 1992, 1991, 1990, 1986, 1985, 1981, 1980, 1976, 1975, 1972, 1971, 1970, 1969, 1967, 1966, 1965, 1964, 1963, 1962, 1961, 1960, 1958, 1957, 1956, 1955, 1954, 1952, 1951, 1950, 1949, 1948, 1947, 1946, 1945, 1944, 1942, 1940, 1939, 1938, 1937, 1936, 1935, 1934, 1933, 1932, 1931, 1930, 1929, 1928, 1927, 1926, 1925, 1924, 1923, 1921, 1920
715 HAMPTON DR	2020, 2017, 2014, 2010, 2006, 2005, 2004, 2003, 2001, 2000, 1999, 1996, 1995, 1991, 1990, 1986, 1985, 1981, 1980, 1976, 1975, 1972, 1971, 1970, 1969, 1967, 1966, 1965, 1964, 1963, 1962, 1961, 1960, 1958, 1957, 1956, 1955, 1954, 1952, 1951, 1950, 1949, 1948, 1947, 1946, 1945, 1944, 1942, 1940, 1939, 1938, 1937, 1936, 1935, 1934, 1933, 1932, 1931, 1930, 1929, 1928, 1927, 1926, 1925, 1924, 1923, 1921, 1920

FINDINGS

Address Researched	Address Not Identified in Research Source
715 HAMPTON DR	2020, 2017, 2014, 2010, 2006, 2004, 2003, 2001, 2000, 1999, 1996, 1995, 1992, 1991, 1990, 1986, 1985, 1981, 1980, 1976, 1975, 1972, 1971, 1970, 1969, 1967, 1966, 1965, 1964, 1963, 1962, 1961, 1960, 1958, 1957, 1956, 1955, 1954, 1952, 1951, 1950, 1949, 1948, 1947, 1946, 1945, 1944, 1942, 1940, 1939, 1938, 1937, 1936, 1935, 1934, 1933, 1932, 1931, 1930, 1929, 1928, 1927, 1926, 1925, 1924, 1923, 1921, 1920
715 HAMPTON DR	2020, 2017, 2014, 2010, 2006, 2005, 2004, 2003, 2001, 1999, 1996, 1995, 1992, 1991, 1990, 1986, 1985, 1981, 1980, 1976, 1975, 1972, 1971, 1970, 1969, 1967, 1966, 1965, 1964, 1963, 1962, 1961, 1960, 1958, 1957, 1956, 1955, 1954, 1952, 1951, 1950, 1949, 1948, 1947, 1946, 1945, 1944, 1942, 1940, 1939, 1938, 1937, 1936, 1935, 1934, 1933, 1932, 1931, 1930, 1929, 1928, 1927, 1926, 1925, 1924, 1923, 1921, 1920
716 HAMPTON DR	2020, 2017, 2014, 2010, 2006, 2005, 2004, 2003, 2001, 1999, 1996, 1995, 1992, 1991, 1990, 1986, 1985, 1981, 1980, 1976, 1975, 1972, 1971, 1970, 1969, 1967, 1966, 1965, 1964, 1963, 1962, 1961, 1960, 1958, 1957, 1956, 1955, 1954, 1952, 1951, 1950, 1949, 1948, 1947, 1946, 1945, 1944, 1942, 1940, 1939, 1938, 1937, 1936, 1935, 1934, 1933, 1932, 1931, 1930, 1929, 1928, 1927, 1926, 1925, 1924, 1923, 1921, 1920
716 HAMPTON DR	2020, 2017, 2014, 2010, 2006, 2004, 2003, 2001, 2000, 1999, 1996, 1995, 1992, 1991, 1990, 1986, 1985, 1981, 1980, 1976, 1975, 1972, 1971, 1970, 1969, 1967, 1966, 1965, 1964, 1963, 1962, 1961, 1960, 1958, 1957, 1956, 1955, 1954, 1952, 1951, 1950, 1949, 1948, 1947, 1946, 1945, 1944, 1942, 1940, 1939, 1938, 1937, 1936, 1935, 1934, 1933, 1932, 1931, 1930, 1929, 1928, 1927, 1926, 1925, 1924, 1923, 1921, 1920
716 HAMPTON DR	2020, 2017, 2014, 2010, 2005, 2004, 2003, 2001, 2000, 1999, 1996, 1995, 1992, 1991, 1990, 1986, 1985, 1981, 1980, 1976, 1975, 1972, 1971, 1970, 1969, 1967, 1966, 1965, 1964, 1963, 1962, 1961, 1960, 1958, 1957, 1956, 1955, 1954, 1952, 1951, 1950, 1949, 1948, 1947, 1946, 1945, 1944, 1942, 1940, 1939, 1938, 1937, 1936, 1935, 1934, 1933, 1932, 1931, 1930, 1929, 1928, 1927, 1926, 1925, 1924, 1923, 1921, 1920
716 HAMPTON DR	2020, 2017, 2014, 2006, 2005, 2004, 2003, 2001, 2000, 1999, 1996, 1995, 1992, 1991, 1990, 1986, 1985, 1981, 1980, 1976, 1975, 1972, 1971, 1970, 1969, 1967, 1966, 1965, 1964, 1963, 1962, 1961, 1960, 1958, 1957, 1956, 1955, 1954, 1952, 1951, 1950, 1949, 1948, 1947, 1946, 1945, 1944, 1942, 1940, 1939, 1938, 1937, 1936, 1935, 1934, 1933, 1932, 1931, 1930, 1929, 1928, 1927, 1926, 1925, 1924, 1923, 1921, 1920
716 HAMPTON DR	2020, 2017, 2010, 2006, 2005, 2004, 2003, 2001, 2000, 1999, 1996, 1995, 1992, 1991, 1990, 1986, 1985, 1981, 1980, 1976, 1975, 1972, 1971, 1970, 1969, 1967, 1966, 1965, 1964, 1963, 1962, 1961, 1960, 1958, 1957, 1956, 1955, 1954, 1952, 1951, 1950, 1949, 1948, 1947, 1946, 1945, 1944, 1942, 1940, 1939, 1938, 1937, 1936, 1935, 1934, 1933, 1932, 1931, 1930, 1929, 1928, 1927, 1926, 1925, 1924, 1923, 1921, 1920
716 HAMPTON DR	2020, 2017, 2014, 2010, 2006, 2005, 2004, 2003, 2001, 2000, 1999, 1996, 1992, 1991, 1990, 1986, 1985, 1981, 1980, 1976, 1975, 1972, 1971, 1970, 1969, 1967, 1966, 1965, 1964, 1963, 1962, 1961, 1960, 1958, 1957, 1956, 1955, 1954, 1952, 1951, 1950, 1949, 1948, 1947, 1946, 1945, 1944, 1942, 1940, 1939, 1938, 1937, 1936, 1935, 1934, 1933, 1932, 1931, 1930, 1929, 1928, 1927, 1926, 1925, 1924, 1923, 1921, 1920
716 HAMPTON DR	2020, 2017, 2014, 2010, 2006, 2005, 2004, 2003, 2001, 2000, 1999, 1996, 1995, 1992, 1991, 1990, 1986, 1985, 1981, 1980, 1976, 1975, 1972, 1971, 1969, 1967, 1966, 1965, 1964, 1963, 1962, 1961, 1960, 1958, 1957, 1956, 1955, 1954, 1952, 1951, 1950, 1949, 1948, 1947, 1946, 1945, 1944, 1942, 1940, 1939, 1938, 1937, 1936, 1935, 1934, 1933, 1932, 1931, 1930, 1929, 1928, 1927, 1926, 1925, 1924, 1923, 1921, 1920

FINDINGS

Address Researched	Address Not Identified in Research Source
717 4TH AVE	2020, 2017, 2014, 2010, 2006, 2005, 2004, 2003, 2001, 2000, 1999, 1996, 1995, 1992, 1991, 1990, 1986, 1985, 1981, 1980, 1976, 1972, 1971, 1970, 1969, 1967, 1966, 1965, 1964, 1963, 1962, 1961, 1960, 1958, 1957, 1956, 1955, 1954, 1952, 1951, 1950, 1949, 1948, 1947, 1946, 1945, 1944, 1942, 1940, 1939, 1938, 1937, 1936, 1935, 1934, 1933, 1932, 1931, 1930, 1929, 1928, 1927, 1926, 1925, 1924, 1923, 1921, 1920
717 4TH AVE	2020, 2017, 2010, 2006, 2005, 2004, 2003, 2001, 2000, 1999, 1996, 1995, 1992, 1991, 1990, 1986, 1985, 1981, 1980, 1976, 1975, 1972, 1971, 1970, 1969, 1967, 1966, 1965, 1964, 1963, 1962, 1961, 1960, 1958, 1957, 1956, 1955, 1954, 1952, 1951, 1950, 1949, 1948, 1947, 1946, 1945, 1944, 1942, 1940, 1939, 1938, 1937, 1936, 1935, 1934, 1933, 1932, 1931, 1930, 1929, 1928, 1927, 1926, 1925, 1924, 1923, 1921, 1920
717 4TH AVE	2020, 2017, 2014, 2010, 2005, 2004, 2003, 2001, 2000, 1999, 1996, 1995, 1992, 1991, 1990, 1986, 1985, 1981, 1980, 1976, 1975, 1972, 1971, 1970, 1969, 1967, 1966, 1965, 1964, 1963, 1962, 1961, 1960, 1958, 1957, 1956, 1955, 1954, 1952, 1951, 1950, 1949, 1948, 1947, 1946, 1945, 1944, 1942, 1940, 1939, 1938, 1937, 1936, 1935, 1934, 1933, 1932, 1931, 1930, 1929, 1928, 1927, 1926, 1925, 1924, 1923, 1921, 1920
717 4TH AVE	2020, 2017, 2014, 2006, 2005, 2004, 2003, 2001, 2000, 1999, 1996, 1995, 1992, 1991, 1990, 1986, 1985, 1981, 1980, 1976, 1975, 1972, 1971, 1970, 1969, 1967, 1966, 1965, 1964, 1963, 1962, 1961, 1960, 1958, 1957, 1956, 1955, 1954, 1952, 1951, 1950, 1949, 1948, 1947, 1946, 1945, 1944, 1942, 1940, 1939, 1938, 1937, 1936, 1935, 1934, 1933, 1932, 1931, 1930, 1929, 1928, 1927, 1926, 1925, 1924, 1923, 1921, 1920
717 4TH AVE	2020, 2017, 2014, 2010, 2006, 2004, 2003, 2001, 2000, 1999, 1996, 1995, 1992, 1991, 1990, 1986, 1985, 1981, 1980, 1976, 1975, 1972, 1971, 1970, 1969, 1967, 1966, 1965, 1964, 1963, 1962, 1961, 1960, 1958, 1957, 1956, 1955, 1954, 1952, 1951, 1950, 1949, 1948, 1947, 1946, 1945, 1944, 1942, 1940, 1939, 1938, 1937, 1936, 1935, 1934, 1933, 1932, 1931, 1930, 1929, 1928, 1927, 1926, 1925, 1924, 1923, 1921, 1920
717 4TH AVE	2020, 2017, 2014, 2010, 2006, 2005, 2004, 2003, 2001, 1999, 1996, 1995, 1992, 1991, 1990, 1986, 1985, 1981, 1980, 1976, 1975, 1972, 1971, 1970, 1969, 1967, 1966, 1965, 1964, 1963, 1962, 1961, 1960, 1958, 1957, 1956, 1955, 1954, 1952, 1951, 1950, 1949, 1948, 1947, 1946, 1945, 1944, 1942, 1940, 1939, 1938, 1937, 1936, 1935, 1934, 1933, 1932, 1931, 1930, 1929, 1928, 1927, 1926, 1925, 1924, 1923, 1921, 1920
717 4TH AVE	2020, 2017, 2014, 2010, 2006, 2005, 2004, 2003, 2001, 2000, 1999, 1996, 1995, 1992, 1991, 1990, 1986, 1985, 1981, 1980, 1976, 1975, 1972, 1971, 1970, 1969, 1967, 1966, 1965, 1964, 1963, 1962, 1961, 1960, 1958, 1957, 1956, 1955, 1952, 1951, 1950, 1949, 1948, 1947, 1946, 1945, 1944, 1942, 1940, 1939, 1938, 1937, 1936, 1935, 1934, 1933, 1932, 1931, 1930, 1929, 1928, 1927, 1926, 1925, 1924, 1923, 1921, 1920
717 4TH AVE	2020, 2017, 2014, 2010, 2006, 2005, 2004, 2003, 2001, 2000, 1999, 1996, 1995, 1992, 1991, 1990, 1986, 1985, 1981, 1980, 1976, 1975, 1972, 1971, 1970, 1969, 1967, 1966, 1965, 1964, 1963, 1962, 1961, 1960, 1958, 1957, 1956, 1955, 1954, 1952, 1951, 1950, 1949, 1948, 1947, 1946, 1945, 1944, 1942, 1940, 1939, 1938, 1937, 1935, 1934, 1933, 1932, 1931, 1930, 1929, 1928, 1927, 1926, 1925, 1924, 1923, 1921, 1920

FINDINGS

Address Researched	Address Not Identified in Research Source
717 4TH AVE	2020, 2017, 2014, 2010, 2006, 2005, 2004, 2003, 2001, 2000, 1999, 1996, 1995, 1992, 1991, 1990, 1986, 1985, 1981, 1980, 1976, 1975, 1972, 1971, 1970, 1969, 1967, 1966, 1965, 1964, 1963, 1962, 1961, 1960, 1958, 1957, 1956, 1955, 1954, 1952, 1951, 1950, 1949, 1948, 1947, 1946, 1945, 1944, 1942, 1940, 1939, 1938, 1937, 1936, 1935, 1934, 1932, 1931, 1930, 1929, 1928, 1927, 1926, 1925, 1924, 1923, 1921, 1920
717 HAMPTON DR	2020, 2017, 2014, 2010, 2006, 2005, 2004, 2003, 2001, 1999, 1996, 1995, 1992, 1991, 1990, 1986, 1985, 1981, 1980, 1976, 1975, 1972, 1971, 1970, 1969, 1967, 1966, 1965, 1964, 1963, 1962, 1961, 1960, 1958, 1957, 1956, 1955, 1954, 1952, 1951, 1950, 1949, 1948, 1947, 1946, 1945, 1944, 1942, 1940, 1939, 1938, 1937, 1936, 1935, 1934, 1933, 1932, 1931, 1930, 1929, 1928, 1927, 1926, 1925, 1924, 1923, 1921, 1920
717 HAMPTON DR	2020, 2017, 2014, 2010, 2006, 2005, 2004, 2003, 2001, 2000, 1999, 1996, 1995, 1992, 1990, 1986, 1985, 1981, 1980, 1976, 1975, 1972, 1971, 1970, 1969, 1967, 1966, 1965, 1964, 1963, 1962, 1961, 1960, 1958, 1957, 1956, 1955, 1954, 1952, 1951, 1950, 1949, 1948, 1947, 1946, 1945, 1944, 1942, 1940, 1939, 1938, 1937, 1936, 1935, 1934, 1933, 1932, 1931, 1930, 1929, 1928, 1927, 1926, 1925, 1924, 1923, 1921, 1920
718 4TH AVE	2020, 2017, 2014, 2010, 2006, 2005, 2004, 2003, 2001, 2000, 1999, 1996, 1995, 1992, 1991, 1990, 1986, 1985, 1981, 1980, 1976, 1975, 1972, 1971, 1969, 1967, 1966, 1965, 1964, 1963, 1962, 1961, 1960, 1958, 1957, 1956, 1955, 1954, 1952, 1951, 1950, 1949, 1948, 1947, 1946, 1945, 1944, 1942, 1940, 1939, 1938, 1937, 1936, 1935, 1934, 1933, 1932, 1931, 1930, 1929, 1928, 1927, 1926, 1925, 1924, 1923, 1921, 1920
718 4TH AVE	2020, 2017, 2014, 2010, 2006, 2005, 2004, 2003, 2001, 2000, 1999, 1996, 1995, 1992, 1991, 1990, 1986, 1985, 1981, 1980, 1976, 1975, 1972, 1971, 1970, 1969, 1967, 1966, 1964, 1963, 1962, 1961, 1960, 1958, 1957, 1956, 1955, 1954, 1952, 1951, 1950, 1949, 1948, 1947, 1946, 1945, 1944, 1942, 1940, 1939, 1938, 1937, 1936, 1935, 1934, 1933, 1932, 1931, 1930, 1929, 1928, 1927, 1926, 1925, 1924, 1923, 1921, 1920
718 4TH AVE	2020, 2017, 2014, 2010, 2006, 2005, 2004, 2003, 2001, 1999, 1996, 1995, 1992, 1991, 1990, 1986, 1985, 1981, 1980, 1976, 1975, 1972, 1971, 1970, 1969, 1967, 1966, 1965, 1964, 1963, 1962, 1961, 1960, 1958, 1957, 1956, 1955, 1954, 1952, 1951, 1950, 1949, 1948, 1947, 1946, 1945, 1944, 1942, 1940, 1939, 1938, 1937, 1936, 1935, 1934, 1933, 1932, 1931, 1930, 1929, 1928, 1927, 1926, 1925, 1924, 1923, 1921, 1920
718 4TH AVE	2020, 2017, 2014, 2010, 2006, 2004, 2003, 2001, 2000, 1999, 1996, 1995, 1992, 1991, 1990, 1986, 1985, 1981, 1980, 1976, 1975, 1972, 1971, 1970, 1969, 1967, 1966, 1965, 1964, 1963, 1962, 1961, 1960, 1958, 1957, 1956, 1955, 1954, 1952, 1951, 1950, 1949, 1948, 1947, 1946, 1945, 1944, 1942, 1940, 1939, 1938, 1937, 1936, 1935, 1934, 1933, 1932, 1931, 1930, 1929, 1928, 1927, 1926, 1925, 1924, 1923, 1921, 1920
718 4TH AVE	2020, 2017, 2014, 2006, 2005, 2004, 2003, 2001, 2000, 1999, 1996, 1995, 1992, 1991, 1990, 1986, 1985, 1981, 1980, 1976, 1975, 1972, 1971, 1970, 1969, 1967, 1966, 1965, 1964, 1963, 1962, 1961, 1960, 1958, 1957, 1956, 1955, 1954, 1952, 1951, 1950, 1949, 1948, 1947, 1946, 1945, 1944, 1942, 1940, 1939, 1938, 1937, 1936, 1935, 1934, 1933, 1932, 1931, 1930, 1929, 1928, 1927, 1926, 1925, 1924, 1923, 1921, 1920
718 4TH AVE	2020, 2017, 2010, 2006, 2005, 2004, 2003, 2001, 2000, 1999, 1996, 1995, 1992, 1991, 1990, 1986, 1985, 1981, 1980, 1976, 1975, 1972, 1971, 1970, 1969, 1967, 1966, 1965, 1964, 1963, 1962, 1961, 1960, 1958, 1957, 1956, 1955, 1954, 1952, 1951, 1950, 1949, 1948, 1947, 1946, 1945, 1944, 1942, 1940, 1939, 1938, 1937, 1936, 1935, 1934, 1933, 1932, 1931, 1930, 1929, 1928, 1927, 1926, 1925, 1924, 1923, 1921, 1920

FINDINGS

Address Researched	Address Not Identified in Research Source
718 4TH AVE	2020, 2017, 2014, 2010, 2006, 2005, 2004, 2003, 2001, 2000, 1999, 1996, 1995, 1992, 1991, 1990, 1986, 1985, 1981, 1980, 1976, 1975, 1972, 1971, 1970, 1969, 1967, 1966, 1965, 1964, 1963, 1962, 1961, 1960, 1958, 1957, 1956, 1955, 1954, 1952, 1951, 1950, 1949, 1948, 1947, 1946, 1945, 1944, 1942, 1940, 1939, 1938, 1937, 1936, 1935, 1934, 1932, 1931, 1930, 1929, 1928, 1927, 1926, 1925, 1924, 1923, 1921, 1920
718 4TH AVE	2020, 2017, 2014, 2010, 2006, 2005, 2004, 2003, 2001, 2000, 1999, 1996, 1995, 1992, 1991, 1990, 1986, 1985, 1981, 1980, 1976, 1975, 1972, 1971, 1970, 1969, 1967, 1966, 1965, 1964, 1963, 1962, 1961, 1960, 1958, 1957, 1956, 1955, 1954, 1952, 1951, 1950, 1949, 1948, 1947, 1946, 1945, 1944, 1942, 1940, 1939, 1938, 1937, 1935, 1934, 1933, 1932, 1931, 1930, 1929, 1928, 1927, 1926, 1925, 1924, 1923, 1921, 1920
718 4TH AVE	2020, 2017, 2014, 2010, 2006, 2005, 2004, 2003, 2001, 2000, 1999, 1996, 1995, 1992, 1991, 1990, 1986, 1985, 1981, 1980, 1976, 1975, 1972, 1971, 1970, 1969, 1967, 1966, 1965, 1964, 1963, 1962, 1961, 1960, 1958, 1957, 1956, 1955, 1954, 1952, 1951, 1950, 1949, 1948, 1947, 1946, 1945, 1944, 1942, 1940, 1939, 1938, 1937, 1936, 1935, 1934, 1933, 1932, 1931, 1930, 1929, 1927, 1926, 1925, 1924, 1923, 1921, 1920
718 4TH AVE	2020, 2017, 2014, 2010, 2006, 2005, 2004, 2003, 2001, 2000, 1999, 1996, 1995, 1992, 1991, 1990, 1986, 1985, 1981, 1980, 1976, 1975, 1972, 1971, 1970, 1969, 1967, 1966, 1965, 1964, 1963, 1961, 1960, 1958, 1957, 1956, 1955, 1954, 1952, 1951, 1950, 1949, 1948, 1947, 1946, 1945, 1944, 1942, 1940, 1939, 1938, 1937, 1936, 1935, 1934, 1933, 1932, 1931, 1930, 1929, 1928, 1927, 1926, 1925, 1924, 1923, 1921, 1920
718 4TH AVE	2020, 2017, 2014, 2010, 2006, 2005, 2004, 2003, 2001, 2000, 1999, 1996, 1995, 1992, 1991, 1990, 1986, 1985, 1981, 1980, 1976, 1975, 1972, 1971, 1970, 1969, 1967, 1966, 1965, 1964, 1963, 1962, 1961, 1960, 1957, 1956, 1955, 1954, 1952, 1951, 1950, 1949, 1948, 1947, 1946, 1945, 1944, 1942, 1940, 1939, 1938, 1937, 1936, 1935, 1934, 1933, 1932, 1931, 1930, 1929, 1928, 1927, 1926, 1925, 1924, 1923, 1921, 1920
718 HAMPTON DR	2020, 2017, 2014, 2006, 2005, 2004, 2003, 2001, 2000, 1999, 1996, 1995, 1992, 1991, 1990, 1986, 1985, 1981, 1980, 1976, 1975, 1972, 1971, 1970, 1969, 1967, 1966, 1965, 1964, 1963, 1962, 1961, 1960, 1958, 1957, 1956, 1955, 1954, 1952, 1951, 1950, 1949, 1948, 1947, 1946, 1945, 1944, 1942, 1940, 1939, 1938, 1937, 1936, 1935, 1934, 1933, 1932, 1931, 1930, 1929, 1928, 1927, 1926, 1925, 1924, 1923, 1921, 1920
718 HAMPTON DR	2020, 2017, 2014, 2010, 2006, 2004, 2003, 2001, 2000, 1999, 1996, 1995, 1992, 1991, 1990, 1986, 1985, 1981, 1980, 1976, 1975, 1972, 1971, 1970, 1969, 1967, 1966, 1965, 1964, 1963, 1962, 1961, 1960, 1958, 1957, 1956, 1955, 1954, 1952, 1951, 1950, 1949, 1948, 1947, 1946, 1945, 1944, 1942, 1940, 1939, 1938, 1937, 1936, 1935, 1934, 1933, 1932, 1931, 1930, 1929, 1928, 1927, 1926, 1925, 1924, 1923, 1921, 1920
718 HAMPTON DR	2020, 2017, 2014, 2010, 2005, 2004, 2003, 2001, 2000, 1999, 1996, 1995, 1992, 1991, 1990, 1986, 1985, 1981, 1980, 1976, 1975, 1972, 1971, 1970, 1969, 1967, 1966, 1965, 1964, 1963, 1962, 1961, 1960, 1958, 1957, 1956, 1955, 1954, 1952, 1951, 1950, 1949, 1948, 1947, 1946, 1945, 1944, 1942, 1940, 1939, 1938, 1937, 1936, 1935, 1934, 1933, 1932, 1931, 1930, 1929, 1928, 1927, 1926, 1925, 1924, 1923, 1921, 1920
718 HAMPTON DR	2020, 2017, 2014, 2010, 2006, 2005, 2004, 2003, 2001, 1999, 1996, 1995, 1992, 1991, 1990, 1986, 1985, 1981, 1980, 1976, 1975, 1972, 1971, 1970, 1969, 1967, 1966, 1965, 1964, 1963, 1962, 1961, 1960, 1958, 1957, 1956, 1955, 1954, 1952, 1951, 1950, 1949, 1948, 1947, 1946, 1945, 1944, 1942, 1940, 1939, 1938, 1937, 1936, 1935, 1934, 1933, 1932, 1931, 1930, 1929, 1928, 1927, 1926, 1925, 1924, 1923, 1921, 1920

FINDINGS

Address Researched	Address Not Identified in Research Source
718 HAMPTON DR	2020, 2017, 2014, 2010, 2006, 2005, 2004, 2003, 2001, 2000, 1999, 1996, 1995, 1992, 1991, 1990, 1986, 1985, 1981, 1980, 1976, 1975, 1972, 1971, 1969, 1967, 1966, 1965, 1964, 1963, 1962, 1961, 1960, 1958, 1957, 1956, 1955, 1954, 1952, 1951, 1950, 1949, 1948, 1947, 1946, 1945, 1944, 1942, 1940, 1939, 1938, 1937, 1936, 1935, 1934, 1933, 1932, 1931, 1930, 1929, 1928, 1927, 1926, 1925, 1924, 1923, 1921, 1920
718 HAMPTON DR	2020, 2017, 2014, 2010, 2006, 2005, 2004, 2003, 2001, 2000, 1999, 1996, 1995, 1992, 1991, 1990, 1986, 1985, 1981, 1976, 1975, 1972, 1971, 1970, 1969, 1967, 1966, 1965, 1964, 1963, 1962, 1961, 1960, 1958, 1957, 1956, 1955, 1954, 1952, 1951, 1950, 1949, 1948, 1947, 1946, 1945, 1944, 1942, 1940, 1939, 1938, 1937, 1936, 1935, 1934, 1933, 1932, 1931, 1930, 1929, 1928, 1927, 1926, 1925, 1924, 1923, 1921, 1920
718 HAMPTON DR	2020, 2017, 2014, 2010, 2006, 2005, 2004, 2003, 2001, 2000, 1999, 1996, 1995, 1992, 1991, 1990, 1986, 1985, 1981, 1980, 1976, 1972, 1971, 1970, 1969, 1967, 1966, 1965, 1964, 1963, 1962, 1961, 1960, 1958, 1957, 1956, 1955, 1954, 1952, 1951, 1950, 1949, 1948, 1947, 1946, 1945, 1944, 1942, 1940, 1939, 1938, 1937, 1936, 1935, 1934, 1933, 1932, 1931, 1930, 1929, 1928, 1927, 1926, 1925, 1924, 1923, 1921, 1920
718 HAMPTON DR	2020, 2017, 2014, 2010, 2006, 2005, 2004, 2003, 2001, 2000, 1999, 1996, 1995, 1992, 1990, 1986, 1985, 1981, 1980, 1976, 1975, 1972, 1971, 1970, 1969, 1967, 1966, 1965, 1964, 1963, 1962, 1961, 1960, 1958, 1957, 1956, 1955, 1954, 1952, 1951, 1950, 1949, 1948, 1947, 1946, 1945, 1944, 1942, 1940, 1939, 1938, 1937, 1936, 1935, 1934, 1933, 1932, 1931, 1930, 1929, 1928, 1927, 1926, 1925, 1924, 1923, 1921, 1920
718 HAMPTON DR	2020, 2017, 2014, 2010, 2006, 2005, 2004, 2003, 2001, 2000, 1999, 1996, 1995, 1992, 1991, 1990, 1986, 1981, 1980, 1976, 1975, 1972, 1971, 1970, 1969, 1967, 1966, 1965, 1964, 1963, 1962, 1961, 1960, 1958, 1957, 1956, 1955, 1954, 1952, 1951, 1950, 1949, 1948, 1947, 1946, 1945, 1944, 1942, 1940, 1939, 1938, 1937, 1936, 1935, 1934, 1933, 1932, 1931, 1930, 1929, 1928, 1927, 1926, 1925, 1924, 1923, 1921, 1920
718 HAMPTON DR	2020, 2017, 2014, 2010, 2006, 2005, 2004, 2003, 2001, 2000, 1999, 1996, 1992, 1991, 1990, 1986, 1985, 1981, 1980, 1976, 1975, 1972, 1971, 1970, 1969, 1967, 1966, 1965, 1964, 1963, 1962, 1961, 1960, 1958, 1957, 1956, 1955, 1954, 1952, 1951, 1950, 1949, 1948, 1947, 1946, 1945, 1944, 1942, 1940, 1939, 1938, 1937, 1936, 1935, 1934, 1933, 1932, 1931, 1930, 1929, 1928, 1927, 1926, 1925, 1924, 1923, 1921, 1920
719 HAMPTON DR	2020, 2017, 2014, 2010, 2006, 2005, 2004, 2003, 2001, 2000, 1999, 1996, 1995, 1992, 1990, 1986, 1985, 1981, 1980, 1976, 1975, 1972, 1971, 1970, 1969, 1967, 1966, 1965, 1964, 1963, 1962, 1961, 1960, 1958, 1957, 1956, 1955, 1954, 1952, 1951, 1950, 1949, 1948, 1947, 1946, 1945, 1944, 1942, 1940, 1939, 1938, 1937, 1936, 1935, 1934, 1933, 1932, 1931, 1930, 1929, 1928, 1927, 1926, 1925, 1924, 1923, 1921, 1920
719 HAMPTON DR	2020, 2017, 2014, 2010, 2006, 2005, 2004, 2003, 2001, 1999, 1996, 1995, 1992, 1991, 1990, 1986, 1985, 1981, 1980, 1976, 1975, 1972, 1971, 1970, 1969, 1967, 1966, 1965, 1964, 1963, 1962, 1961, 1960, 1958, 1957, 1956, 1955, 1954, 1952, 1951, 1950, 1949, 1948, 1947, 1946, 1945, 1944, 1942, 1940, 1939, 1938, 1937, 1936, 1935, 1934, 1933, 1932, 1931, 1930, 1929, 1928, 1927, 1926, 1925, 1924, 1923, 1921, 1920
720 HAMPTON DR	2020, 2017, 2014, 2010, 2006, 2005, 2004, 2003, 2001, 1999, 1996, 1995, 1992, 1991, 1990, 1986, 1985, 1981, 1980, 1976, 1975, 1972, 1971, 1970, 1969, 1967, 1966, 1965, 1964, 1963, 1962, 1961, 1960, 1958, 1957, 1956, 1955, 1954, 1952, 1951, 1950, 1949, 1948, 1947, 1946, 1945, 1944, 1942, 1940, 1939, 1938, 1937, 1936, 1935, 1934, 1933, 1932, 1931, 1930, 1929, 1928, 1927, 1926, 1925, 1924, 1923, 1921, 1920

FINDINGS

Address Researched	Address Not Identified in Research Source
720 HAMPTON DR	2020, 2017, 2014, 2010, 2005, 2004, 2003, 2001, 2000, 1999, 1996, 1995, 1992, 1991, 1990, 1986, 1985, 1981, 1980, 1976, 1975, 1972, 1971, 1970, 1969, 1967, 1966, 1965, 1964, 1963, 1962, 1961, 1960, 1958, 1957, 1956, 1955, 1954, 1952, 1951, 1950, 1949, 1948, 1947, 1946, 1945, 1944, 1942, 1940, 1939, 1938, 1937, 1936, 1935, 1934, 1933, 1932, 1931, 1930, 1929, 1928, 1927, 1926, 1925, 1924, 1923, 1921, 1920
720 HAMPTON DR	2020, 2017, 2014, 2010, 2006, 2004, 2003, 2001, 2000, 1999, 1996, 1995, 1992, 1991, 1990, 1986, 1985, 1981, 1980, 1976, 1975, 1972, 1971, 1970, 1969, 1967, 1966, 1965, 1964, 1963, 1962, 1961, 1960, 1958, 1957, 1956, 1955, 1954, 1952, 1951, 1950, 1949, 1948, 1947, 1946, 1945, 1944, 1942, 1940, 1939, 1938, 1937, 1936, 1935, 1934, 1933, 1932, 1931, 1930, 1929, 1928, 1927, 1926, 1925, 1924, 1923, 1921, 1920
720 HAMPTON DR	2020, 2017, 2014, 2006, 2005, 2004, 2003, 2001, 2000, 1999, 1996, 1995, 1992, 1991, 1990, 1986, 1985, 1981, 1980, 1976, 1975, 1972, 1971, 1970, 1969, 1967, 1966, 1965, 1964, 1963, 1962, 1961, 1960, 1958, 1957, 1956, 1955, 1954, 1952, 1951, 1950, 1949, 1948, 1947, 1946, 1945, 1944, 1942, 1940, 1939, 1938, 1937, 1936, 1935, 1934, 1933, 1932, 1931, 1930, 1929, 1928, 1927, 1926, 1925, 1924, 1923, 1921, 1920
720 HAMPTON DR	2017, 2014, 2010, 2006, 2005, 2004, 2003, 2001, 2000, 1999, 1996, 1995, 1992, 1991, 1990, 1986, 1985, 1981, 1980, 1976, 1975, 1972, 1971, 1970, 1969, 1967, 1966, 1965, 1964, 1963, 1962, 1961, 1960, 1958, 1957, 1956, 1955, 1954, 1952, 1951, 1950, 1949, 1948, 1947, 1946, 1945, 1944, 1942, 1940, 1939, 1938, 1937, 1936, 1935, 1934, 1933, 1932, 1931, 1930, 1929, 1928, 1927, 1926, 1925, 1924, 1923, 1921, 1920
720 HAMPTON DR	2020, 2017, 2014, 2010, 2006, 2005, 2004, 2003, 2001, 2000, 1999, 1996, 1995, 1992, 1991, 1990, 1986, 1985, 1981, 1980, 1976, 1975, 1972, 1971, 1970, 1969, 1967, 1966, 1965, 1964, 1963, 1962, 1961, 1960, 1958, 1957, 1956, 1955, 1954, 1952, 1951, 1950, 1949, 1948, 1947, 1946, 1945, 1944, 1942, 1940, 1939, 1938, 1937, 1936, 1935, 1934, 1933, 1932, 1931, 1930, 1929, 1928, 1927, 1926, 1925, 1924, 1923, 1921, 1920
720 HAMPTON DR	2020, 2017, 2014, 2010, 2006, 2005, 2004, 2003, 2001, 2000, 1999, 1996, 1995, 1992, 1991, 1990, 1986, 1985, 1981, 1980, 1976, 1975, 1972, 1971, 1970, 1969, 1967, 1966, 1965, 1964, 1963, 1962, 1961, 1960, 1958, 1957, 1956, 1955, 1954, 1952, 1951, 1950, 1949, 1948, 1947, 1946, 1945, 1944, 1942, 1940, 1939, 1938, 1937, 1936, 1935, 1934, 1933, 1932, 1931, 1930, 1929, 1928, 1927, 1926, 1925, 1924, 1923, 1921, 1920
720 HAMPTON DR	2020, 2017, 2014, 2010, 2006, 2005, 2004, 2003, 2001, 2000, 1999, 1996, 1992, 1991, 1990, 1986, 1985, 1981, 1980, 1976, 1975, 1972, 1971, 1970, 1969, 1967, 1966, 1965, 1964, 1963, 1962, 1961, 1960, 1958, 1957, 1956, 1955, 1954, 1952, 1951, 1950, 1949, 1948, 1947, 1946, 1945, 1944, 1942, 1940, 1939, 1938, 1937, 1936, 1935, 1934, 1933, 1932, 1931, 1930, 1929, 1928, 1927, 1926, 1925, 1924, 1923, 1921, 1920
720 HAMPTON DR	2020, 2017, 2014, 2010, 2006, 2005, 2004, 2003, 2001, 2000, 1999, 1996, 1995, 1991, 1990, 1986, 1985, 1981, 1980, 1976, 1975, 1972, 1971, 1970, 1969, 1967, 1966, 1965, 1964, 1963, 1962, 1961, 1960, 1958, 1957, 1956, 1955, 1954, 1952, 1951, 1950, 1949, 1948, 1947, 1946, 1945, 1944, 1942, 1940, 1939, 1938, 1937, 1936, 1935, 1934, 1933, 1932, 1931, 1930, 1929, 1928, 1927, 1926, 1925, 1924, 1923, 1921, 1920
720 HAMPTON DR	2020, 2017, 2014, 2010, 2006, 2005, 2004, 2003, 2001, 2000, 1999, 1996, 1995, 1992, 1991, 1990, 1986, 1985, 1981, 1976, 1975, 1972, 1971, 1970, 1969, 1967, 1966, 1965, 1964, 1963, 1962, 1961, 1960, 1958, 1957, 1956, 1955, 1954, 1952, 1951, 1950, 1949, 1948, 1947, 1946, 1945, 1944, 1942, 1940, 1939, 1938, 1937, 1936, 1935, 1934, 1933, 1932, 1931, 1930, 1929, 1928, 1927, 1926, 1925, 1924, 1923, 1921, 1920

FINDINGS

Address Researched	Address Not Identified in Research Source
721 HAMPTON DR	2020, 2017, 2014, 2010, 2006, 2005, 2004, 2003, 2001, 2000, 1999, 1996, 1995, 1992, 1991, 1990, 1986, 1985, 1981, 1976, 1975, 1972, 1971, 1970, 1969, 1967, 1966, 1965, 1964, 1963, 1962, 1961, 1960, 1958, 1957, 1956, 1955, 1954, 1952, 1951, 1950, 1949, 1948, 1947, 1946, 1945, 1944, 1942, 1940, 1939, 1938, 1937, 1936, 1935, 1934, 1933, 1932, 1931, 1930, 1929, 1928, 1927, 1926, 1925, 1924, 1923, 1921, 1920
721 HAMPTON DR	2020, 2017, 2014, 2010, 2006, 2005, 2004, 2003, 2001, 2000, 1999, 1996, 1995, 1992, 1991, 1990, 1986, 1985, 1981, 1980, 1976, 1972, 1971, 1970, 1969, 1967, 1966, 1965, 1964, 1963, 1962, 1961, 1960, 1958, 1957, 1956, 1955, 1954, 1952, 1951, 1950, 1949, 1948, 1947, 1946, 1945, 1944, 1942, 1940, 1939, 1938, 1937, 1936, 1935, 1934, 1933, 1932, 1931, 1930, 1929, 1928, 1927, 1926, 1925, 1924, 1923, 1921, 1920
721 HAMPTON DR	2020, 2017, 2014, 2010, 2006, 2005, 2004, 2003, 2001, 2000, 1999, 1996, 1995, 1992, 1991, 1990, 1986, 1985, 1981, 1980, 1976, 1975, 1972, 1971, 1969, 1967, 1966, 1965, 1964, 1963, 1962, 1961, 1960, 1958, 1957, 1956, 1955, 1954, 1952, 1951, 1950, 1949, 1948, 1947, 1946, 1945, 1944, 1942, 1940, 1939, 1938, 1937, 1936, 1935, 1934, 1933, 1932, 1931, 1930, 1929, 1928, 1927, 1926, 1925, 1924, 1923, 1921, 1920
721 HAMPTON DR	2020, 2017, 2014, 2010, 2006, 2005, 2004, 2003, 2001, 2000, 1999, 1996, 1992, 1991, 1990, 1986, 1985, 1981, 1980, 1976, 1975, 1972, 1971, 1970, 1969, 1967, 1966, 1965, 1964, 1963, 1962, 1961, 1960, 1958, 1957, 1956, 1955, 1954, 1952, 1951, 1950, 1949, 1948, 1947, 1946, 1945, 1944, 1942, 1940, 1939, 1938, 1937, 1936, 1935, 1934, 1933, 1932, 1931, 1930, 1929, 1928, 1927, 1926, 1925, 1924, 1923, 1921, 1920
721 HAMPTON DR	2020, 2017, 2014, 2010, 2006, 2005, 2004, 2003, 2001, 2000, 1999, 1996, 1995, 1992, 1991, 1990, 1986, 1981, 1980, 1976, 1975, 1972, 1971, 1970, 1969, 1967, 1966, 1965, 1964, 1963, 1962, 1961, 1960, 1958, 1957, 1956, 1955, 1954, 1952, 1951, 1950, 1949, 1948, 1947, 1946, 1945, 1944, 1942, 1940, 1939, 1938, 1937, 1936, 1935, 1934, 1933, 1932, 1931, 1930, 1929, 1928, 1927, 1926, 1925, 1924, 1923, 1921, 1920
721 HAMPTON DR	2020, 2017, 2014, 2010, 2006, 2005, 2004, 2003, 2001, 2000, 1999, 1996, 1995, 1992, 1990, 1986, 1985, 1981, 1980, 1976, 1975, 1972, 1971, 1970, 1969, 1967, 1966, 1965, 1964, 1963, 1962, 1961, 1960, 1958, 1957, 1956, 1955, 1954, 1952, 1951, 1950, 1949, 1948, 1947, 1946, 1945, 1944, 1942, 1940, 1939, 1938, 1937, 1936, 1935, 1934, 1933, 1932, 1931, 1930, 1929, 1928, 1927, 1926, 1925, 1924, 1923, 1921, 1920
721 HAMPTON DR	2017, 2014, 2010, 2006, 2005, 2004, 2003, 2001, 2000, 1999, 1996, 1995, 1992, 1991, 1990, 1986, 1985, 1981, 1980, 1976, 1975, 1972, 1971, 1970, 1969, 1967, 1966, 1965, 1964, 1963, 1962, 1961, 1960, 1958, 1957, 1956, 1955, 1954, 1952, 1951, 1950, 1949, 1948, 1947, 1946, 1945, 1944, 1942, 1940, 1939, 1938, 1937, 1936, 1935, 1934, 1933, 1932, 1931, 1930, 1929, 1928, 1927, 1926, 1925, 1924, 1923, 1921, 1920
721 HAMPTON DR	2020, 2017, 2010, 2006, 2005, 2004, 2003, 2001, 2000, 1999, 1996, 1995, 1992, 1991, 1990, 1986, 1985, 1981, 1980, 1976, 1975, 1972, 1971, 1970, 1969, 1967, 1966, 1965, 1964, 1963, 1962, 1961, 1960, 1958, 1957, 1956, 1955, 1954, 1952, 1951, 1950, 1949, 1948, 1947, 1946, 1945, 1944, 1942, 1940, 1939, 1938, 1937, 1936, 1935, 1934, 1933, 1932, 1931, 1930, 1929, 1928, 1927, 1926, 1925, 1924, 1923, 1921, 1920
721 HAMPTON DR	2020, 2017, 2014, 2010, 2006, 2004, 2003, 2001, 2000, 1999, 1996, 1995, 1992, 1991, 1990, 1986, 1985, 1981, 1980, 1976, 1975, 1972, 1971, 1970, 1969, 1967, 1966, 1965, 1964, 1963, 1962, 1961, 1960, 1958, 1957, 1956, 1955, 1954, 1952, 1951, 1950, 1949, 1948, 1947, 1946, 1945, 1944, 1942, 1940, 1939, 1938, 1937, 1936, 1935, 1934, 1933, 1932, 1931, 1930, 1929, 1928, 1927, 1926, 1925, 1924, 1923, 1921, 1920

FINDINGS

Address Researched	Address Not Identified in Research Source
721 HAMPTON DR	2020, 2017, 2014, 2010, 2006, 2005, 2004, 2003, 2001, 1999, 1996, 1995, 1992, 1991, 1990, 1986, 1985, 1981, 1980, 1976, 1975, 1972, 1971, 1970, 1969, 1967, 1966, 1965, 1964, 1963, 1962, 1961, 1960, 1958, 1957, 1956, 1955, 1954, 1952, 1951, 1950, 1949, 1948, 1947, 1946, 1945, 1944, 1942, 1940, 1939, 1938, 1937, 1936, 1935, 1934, 1933, 1932, 1931, 1930, 1929, 1928, 1927, 1926, 1925, 1924, 1923, 1921, 1920
721 MAIN ST	2020, 2017, 2014, 2010, 2006, 2005, 2004, 2003, 2001, 2000, 1999, 1996, 1992, 1991, 1990, 1986, 1985, 1981, 1980, 1976, 1975, 1972, 1971, 1970, 1969, 1967, 1966, 1965, 1964, 1963, 1962, 1961, 1960, 1958, 1957, 1956, 1955, 1954, 1952, 1951, 1950, 1949, 1948, 1947, 1946, 1945, 1944, 1942, 1940, 1939, 1938, 1937, 1936, 1935, 1934, 1933, 1932, 1931, 1930, 1929, 1928, 1927, 1926, 1925, 1924, 1923, 1921, 1920
726 MAIN ST	2020, 2017, 2014, 2010, 2006, 2005, 2004, 2003, 2001, 2000, 1999, 1996, 1995, 1992, 1991, 1990, 1986, 1985, 1981, 1980, 1975, 1972, 1971, 1970, 1969, 1967, 1966, 1965, 1964, 1963, 1962, 1961, 1960, 1958, 1957, 1956, 1955, 1954, 1952, 1951, 1950, 1949, 1948, 1947, 1946, 1945, 1944, 1942, 1940, 1939, 1938, 1937, 1936, 1935, 1934, 1933, 1932, 1931, 1930, 1929, 1928, 1927, 1926, 1925, 1924, 1923, 1921, 1920
727 MAIN ST	2020, 2017, 2014, 2010, 2006, 2005, 2004, 2003, 2001, 2000, 1999, 1996, 1995, 1992, 1991, 1990, 1986, 1985, 1981, 1980, 1975, 1972, 1971, 1970, 1969, 1967, 1966, 1965, 1964, 1963, 1962, 1961, 1960, 1958, 1957, 1956, 1955, 1954, 1952, 1951, 1950, 1949, 1948, 1947, 1946, 1945, 1944, 1942, 1940, 1939, 1938, 1937, 1936, 1935, 1934, 1933, 1932, 1931, 1930, 1929, 1928, 1927, 1926, 1925, 1924, 1923, 1921, 1920
732 HAMPTON DR	2020, 2017, 2014, 2010, 2006, 2005, 2004, 2003, 2001, 1999, 1996, 1995, 1992, 1991, 1990, 1986, 1985, 1981, 1980, 1976, 1975, 1972, 1971, 1970, 1969, 1967, 1966, 1965, 1964, 1963, 1962, 1961, 1960, 1958, 1957, 1956, 1955, 1954, 1952, 1951, 1950, 1949, 1948, 1947, 1946, 1945, 1944, 1942, 1940, 1939, 1938, 1937, 1936, 1935, 1934, 1933, 1932, 1931, 1930, 1929, 1928, 1927, 1926, 1925, 1924, 1923, 1921, 1920
751 1/2 MAIN ST	2020, 2017, 2014, 2010, 2006, 2005, 2004, 2003, 2001, 2000, 1999, 1996, 1995, 1992, 1991, 1990, 1986, 1985, 1981, 1980, 1976, 1975, 1972, 1971, 1970, 1969, 1967, 1966, 1965, 1964, 1963, 1962, 1961, 1960, 1958, 1957, 1956, 1955, 1952, 1951, 1950, 1949, 1948, 1947, 1946, 1945, 1944, 1942, 1940, 1939, 1938, 1937, 1936, 1935, 1934, 1933, 1932, 1931, 1930, 1929, 1928, 1927, 1926, 1925, 1924, 1923, 1921, 1920
796 MAIN	2020, 2017, 2014, 2010, 2006, 2005, 2004, 2003, 2001, 2000, 1999, 1996, 1995, 1992, 1991, 1990, 1986, 1985, 1981, 1980, 1976, 1975, 1972, 1971, 1970, 1969, 1967, 1966, 1965, 1964, 1963, 1962, 1961, 1960, 1958, 1957, 1956, 1955, 1954, 1952, 1951, 1950, 1949, 1948, 1947, 1946, 1945, 1944, 1942, 1940, 1939, 1938, 1937, 1935, 1934, 1933, 1932, 1931, 1930, 1929, 1928, 1927, 1926, 1925, 1924, 1923, 1921, 1920
796 MAIN	2020, 2017, 2014, 2010, 2006, 2005, 2004, 2003, 2001, 1999, 1996, 1995, 1992, 1991, 1990, 1986, 1985, 1981, 1980, 1976, 1975, 1972, 1971, 1970, 1969, 1967, 1966, 1965, 1964, 1963, 1962, 1961, 1960, 1958, 1957, 1956, 1955, 1954, 1952, 1951, 1950, 1949, 1948, 1947, 1946, 1945, 1944, 1942, 1940, 1939, 1938, 1937, 1936, 1935, 1934, 1933, 1932, 1931, 1930, 1929, 1928, 1927, 1926, 1925, 1924, 1923, 1921, 1920
796 MAIN ST	2020, 2017, 2014, 2010, 2006, 2004, 2003, 2001, 2000, 1999, 1996, 1995, 1992, 1991, 1990, 1986, 1985, 1981, 1980, 1976, 1975, 1972, 1971, 1970, 1969, 1967, 1966, 1965, 1964, 1963, 1962, 1961, 1960, 1958, 1957, 1956, 1955, 1954, 1952, 1951, 1950, 1949, 1948, 1947, 1946, 1945, 1944, 1942, 1940, 1939, 1938, 1937, 1936, 1935, 1934, 1933, 1932, 1931, 1930, 1929, 1928, 1927, 1926, 1925, 1924, 1923, 1921, 1920

FINDINGS

Address Researched	Address Not Identified in Research Source
796 MAIN ST	2020, 2017, 2014, 2010, 2005, 2004, 2003, 2001, 2000, 1999, 1996, 1995, 1992, 1991, 1990, 1986, 1985, 1981, 1980, 1976, 1975, 1972, 1971, 1970, 1969, 1967, 1966, 1965, 1964, 1963, 1962, 1961, 1960, 1958, 1957, 1956, 1955, 1954, 1952, 1951, 1950, 1949, 1948, 1947, 1946, 1945, 1944, 1942, 1940, 1939, 1938, 1937, 1936, 1935, 1934, 1933, 1932, 1931, 1930, 1929, 1928, 1927, 1926, 1925, 1924, 1923, 1921, 1920
796 MAIN ST	2017, 2014, 2010, 2006, 2005, 2004, 2003, 2001, 2000, 1999, 1996, 1995, 1992, 1991, 1990, 1986, 1985, 1981, 1980, 1976, 1975, 1972, 1971, 1970, 1969, 1967, 1966, 1965, 1964, 1963, 1962, 1961, 1960, 1958, 1957, 1956, 1955, 1954, 1952, 1951, 1950, 1949, 1948, 1947, 1946, 1945, 1944, 1942, 1940, 1939, 1938, 1937, 1936, 1935, 1934, 1933, 1932, 1931, 1930, 1929, 1928, 1927, 1926, 1925, 1924, 1923, 1921, 1920
796 MAIN ST	2020, 2017, 2014, 2006, 2005, 2004, 2003, 2001, 2000, 1999, 1996, 1995, 1992, 1991, 1990, 1986, 1985, 1981, 1980, 1976, 1975, 1972, 1971, 1970, 1969, 1967, 1966, 1965, 1964, 1963, 1962, 1961, 1960, 1958, 1957, 1956, 1955, 1954, 1952, 1951, 1950, 1949, 1948, 1947, 1946, 1945, 1944, 1942, 1940, 1939, 1938, 1937, 1936, 1935, 1934, 1933, 1932, 1931, 1930, 1929, 1928, 1927, 1926, 1925, 1924, 1923, 1921, 1920
796 MAIN ST	2020, 2017, 2010, 2006, 2005, 2004, 2003, 2001, 2000, 1999, 1996, 1995, 1992, 1991, 1990, 1986, 1985, 1981, 1980, 1976, 1975, 1972, 1971, 1970, 1969, 1967, 1966, 1965, 1964, 1963, 1962, 1961, 1960, 1958, 1957, 1956, 1955, 1954, 1952, 1951, 1950, 1949, 1948, 1947, 1946, 1945, 1944, 1942, 1940, 1939, 1938, 1937, 1936, 1935, 1934, 1933, 1932, 1931, 1930, 1929, 1928, 1927, 1926, 1925, 1924, 1923, 1921, 1920
796 MAIN ST	2020, 2017, 2014, 2010, 2006, 2005, 2004, 2003, 2001, 2000, 1999, 1996, 1992, 1991, 1990, 1986, 1985, 1981, 1980, 1976, 1975, 1972, 1971, 1970, 1969, 1967, 1966, 1965, 1964, 1963, 1962, 1961, 1960, 1958, 1957, 1956, 1955, 1954, 1952, 1951, 1950, 1949, 1948, 1947, 1946, 1945, 1944, 1942, 1940, 1939, 1938, 1937, 1936, 1935, 1934, 1933, 1932, 1931, 1930, 1929, 1928, 1927, 1926, 1925, 1924, 1923, 1921, 1920
796 MAIN ST	2020, 2017, 2014, 2010, 2006, 2005, 2004, 2003, 2001, 2000, 1999, 1996, 1995, 1991, 1990, 1986, 1985, 1981, 1980, 1976, 1975, 1972, 1971, 1970, 1969, 1967, 1966, 1965, 1964, 1963, 1962, 1961, 1960, 1958, 1957, 1956, 1955, 1954, 1952, 1951, 1950, 1949, 1948, 1947, 1946, 1945, 1944, 1942, 1940, 1939, 1938, 1937, 1936, 1935, 1934, 1933, 1932, 1931, 1930, 1929, 1928, 1927, 1926, 1925, 1924, 1923, 1921, 1920
796 MAIN ST	2020, 2017, 2014, 2010, 2006, 2005, 2004, 2003, 2001, 2000, 1999, 1996, 1995, 1992, 1991, 1990, 1986, 1985, 1981, 1980, 1976, 1975, 1972, 1971, 1970, 1969, 1967, 1966, 1965, 1964, 1963, 1962, 1961, 1960, 1957, 1956, 1955, 1954, 1952, 1951, 1950, 1949, 1948, 1947, 1946, 1945, 1944, 1942, 1940, 1939, 1938, 1937, 1936, 1935, 1934, 1933, 1932, 1931, 1930, 1929, 1928, 1927, 1926, 1925, 1924, 1923, 1921, 1920
797 MAIN	2020, 2017, 2014, 2010, 2006, 2005, 2004, 2003, 2001, 1999, 1996, 1995, 1992, 1991, 1990, 1986, 1985, 1981, 1980, 1976, 1975, 1972, 1971, 1970, 1969, 1967, 1966, 1965, 1964, 1963, 1962, 1961, 1960, 1958, 1957, 1956, 1955, 1954, 1952, 1951, 1950, 1949, 1948, 1947, 1946, 1945, 1944, 1942, 1940, 1939, 1938, 1937, 1936, 1935, 1934, 1933, 1932, 1931, 1930, 1929, 1928, 1927, 1926, 1925, 1924, 1923, 1921, 1920

FINDINGS

Address Researched	Address Not Identified in Research Source
797 MAIN ST	2020, 2017, 2014, 2010, 2005, 2004, 2003, 2001, 2000, 1999, 1996, 1995, 1992, 1991, 1990, 1986, 1985, 1981, 1980, 1976, 1975, 1972, 1971, 1970, 1969, 1967, 1966, 1965, 1964, 1963, 1962, 1961, 1960, 1958, 1957, 1956, 1955, 1954, 1952, 1951, 1950, 1949, 1948, 1947, 1946, 1945, 1944, 1942, 1940, 1939, 1938, 1937, 1936, 1935, 1934, 1933, 1932, 1931, 1930, 1929, 1928, 1927, 1926, 1925, 1924, 1923, 1921, 1920
797 MAIN ST	2020, 2017, 2014, 2010, 2006, 2004, 2003, 2001, 2000, 1999, 1996, 1995, 1992, 1991, 1990, 1986, 1985, 1981, 1980, 1976, 1975, 1972, 1971, 1970, 1969, 1967, 1966, 1965, 1964, 1963, 1962, 1961, 1960, 1958, 1957, 1956, 1955, 1954, 1952, 1951, 1950, 1949, 1948, 1947, 1946, 1945, 1944, 1942, 1940, 1939, 1938, 1937, 1936, 1935, 1934, 1933, 1932, 1931, 1930, 1929, 1928, 1927, 1926, 1925, 1924, 1923, 1921, 1920
797 MAIN ST	2020, 2017, 2010, 2006, 2005, 2004, 2003, 2001, 2000, 1999, 1996, 1995, 1992, 1991, 1990, 1986, 1985, 1981, 1980, 1976, 1975, 1972, 1971, 1970, 1969, 1967, 1966, 1965, 1964, 1963, 1962, 1961, 1960, 1958, 1957, 1956, 1955, 1954, 1952, 1951, 1950, 1949, 1948, 1947, 1946, 1945, 1944, 1942, 1940, 1939, 1938, 1937, 1936, 1935, 1934, 1933, 1932, 1931, 1930, 1929, 1928, 1927, 1926, 1925, 1924, 1923, 1921, 1920
797 MAIN ST	2017, 2014, 2010, 2006, 2005, 2004, 2003, 2001, 2000, 1999, 1996, 1995, 1992, 1991, 1990, 1986, 1985, 1981, 1980, 1976, 1975, 1972, 1971, 1970, 1969, 1967, 1966, 1965, 1964, 1963, 1962, 1961, 1960, 1958, 1957, 1956, 1955, 1954, 1952, 1951, 1950, 1949, 1948, 1947, 1946, 1945, 1944, 1942, 1940, 1939, 1938, 1937, 1936, 1935, 1934, 1933, 1932, 1931, 1930, 1929, 1928, 1927, 1926, 1925, 1924, 1923, 1921, 1920
797 MAIN ST	2020, 2017, 2014, 2010, 2006, 2005, 2004, 2003, 2001, 2000, 1999, 1996, 1995, 1992, 1991, 1990, 1986, 1981, 1980, 1976, 1975, 1972, 1971, 1970, 1969, 1967, 1966, 1965, 1964, 1963, 1962, 1961, 1960, 1958, 1957, 1956, 1955, 1954, 1952, 1951, 1950, 1949, 1948, 1947, 1946, 1945, 1944, 1942, 1940, 1939, 1938, 1937, 1936, 1935, 1934, 1933, 1932, 1931, 1930, 1929, 1928, 1927, 1926, 1925, 1924, 1923, 1921, 1920
797 MAIN ST	2020, 2017, 2014, 2010, 2006, 2005, 2004, 2003, 2001, 2000, 1999, 1996, 1995, 1991, 1990, 1986, 1985, 1981, 1980, 1976, 1975, 1972, 1971, 1970, 1969, 1967, 1966, 1965, 1964, 1963, 1962, 1961, 1960, 1958, 1957, 1956, 1955, 1954, 1952, 1951, 1950, 1949, 1948, 1947, 1946, 1945, 1944, 1942, 1940, 1939, 1938, 1937, 1936, 1935, 1934, 1933, 1932, 1931, 1930, 1929, 1928, 1927, 1926, 1925, 1924, 1923, 1921, 1920
797 MAIN ST	2020, 2017, 2014, 2010, 2006, 2005, 2004, 2003, 2001, 2000, 1999, 1996, 1992, 1991, 1990, 1986, 1985, 1981, 1980, 1976, 1975, 1972, 1971, 1970, 1969, 1967, 1966, 1965, 1964, 1963, 1962, 1961, 1960, 1958, 1957, 1956, 1955, 1954, 1952, 1951, 1950, 1949, 1948, 1947, 1946, 1945, 1944, 1942, 1940, 1939, 1938, 1937, 1936, 1935, 1934, 1933, 1932, 1931, 1930, 1929, 1928, 1927, 1926, 1925, 1924, 1923, 1921, 1920
797 MAIN ST	2020, 2017, 2014, 2010, 2006, 2005, 2004, 2003, 2001, 2000, 1999, 1996, 1995, 1992, 1991, 1990, 1986, 1985, 1981, 1976, 1975, 1972, 1971, 1970, 1969, 1967, 1966, 1965, 1964, 1963, 1962, 1961, 1960, 1958, 1957, 1956, 1955, 1954, 1952, 1951, 1950, 1949, 1948, 1947, 1946, 1945, 1944, 1942, 1940, 1939, 1938, 1937, 1936, 1935, 1934, 1933, 1932, 1931, 1930, 1929, 1928, 1927, 1926, 1925, 1924, 1923, 1921, 1920
797 MAIN ST	2020, 2017, 2014, 2010, 2006, 2005, 2004, 2003, 2001, 2000, 1999, 1996, 1995, 1992, 1991, 1990, 1986, 1985, 1981, 1980, 1976, 1975, 1972, 1971, 1970, 1969, 1967, 1966, 1965, 1964, 1963, 1961, 1960, 1958, 1957, 1956, 1955, 1954, 1952, 1951, 1950, 1949, 1948, 1947, 1946, 1945, 1944, 1942, 1940, 1939, 1938, 1937, 1936, 1935, 1934, 1933, 1932, 1931, 1930, 1929, 1928, 1927, 1926, 1925, 1924, 1923, 1921, 1920

FINDINGS

Address Researched	Address Not Identified in Research Source
798 MAIN	2020, 2017, 2014, 2010, 2006, 2005, 2004, 2003, 2001, 2000, 1999, 1996, 1995, 1992, 1991, 1990, 1986, 1985, 1981, 1980, 1976, 1975, 1972, 1971, 1970, 1969, 1967, 1966, 1965, 1964, 1963, 1962, 1961, 1960, 1958, 1957, 1956, 1955, 1954, 1952, 1951, 1950, 1949, 1948, 1947, 1946, 1945, 1944, 1942, 1940, 1939, 1938, 1937, 1935, 1934, 1933, 1932, 1931, 1930, 1929, 1928, 1927, 1926, 1925, 1924, 1923, 1921, 1920
798 MAIN	2020, 2017, 2014, 2010, 2006, 2005, 2004, 2003, 2001, 1999, 1996, 1995, 1992, 1991, 1990, 1986, 1985, 1981, 1980, 1976, 1975, 1972, 1971, 1970, 1969, 1967, 1966, 1965, 1964, 1963, 1962, 1961, 1960, 1958, 1957, 1956, 1955, 1954, 1952, 1951, 1950, 1949, 1948, 1947, 1946, 1945, 1944, 1942, 1940, 1939, 1938, 1937, 1936, 1935, 1934, 1933, 1932, 1931, 1930, 1929, 1928, 1927, 1926, 1925, 1924, 1923, 1921, 1920
798 MAIN ST	2020, 2017, 2014, 2010, 2006, 2004, 2003, 2001, 2000, 1999, 1996, 1995, 1992, 1991, 1990, 1986, 1985, 1981, 1980, 1976, 1975, 1972, 1971, 1970, 1969, 1967, 1966, 1965, 1964, 1963, 1962, 1961, 1960, 1958, 1957, 1956, 1955, 1954, 1952, 1951, 1950, 1949, 1948, 1947, 1946, 1945, 1944, 1942, 1940, 1939, 1938, 1937, 1936, 1935, 1934, 1933, 1932, 1931, 1930, 1929, 1928, 1927, 1926, 1925, 1924, 1923, 1921, 1920
798 MAIN ST	2020, 2017, 2014, 2010, 2005, 2004, 2003, 2001, 2000, 1999, 1996, 1995, 1992, 1991, 1990, 1986, 1985, 1981, 1980, 1976, 1975, 1972, 1971, 1970, 1969, 1967, 1966, 1965, 1964, 1963, 1962, 1961, 1960, 1958, 1957, 1956, 1955, 1954, 1952, 1951, 1950, 1949, 1948, 1947, 1946, 1945, 1944, 1942, 1940, 1939, 1938, 1937, 1936, 1935, 1934, 1933, 1932, 1931, 1930, 1929, 1928, 1927, 1926, 1925, 1924, 1923, 1921, 1920

TARGET PROPERTY: ADDRESS NOT IDENTIFIED IN RESEARCH SOURCE

The following Target Property addresses were researched for this report, and the addresses were not identified in the research source.

Address Researched	Address Not Identified in Research Source
825 HAMPTON DR	2017, 2004, 2003, 2001, 1999, 1996, 1991, 1990, 1986, 1985, 1981, 1980, 1976, 1975, 1972, 1971, 1970, 1969, 1967, 1966, 1965, 1964, 1963, 1962, 1961, 1960, 1958, 1957, 1956, 1955, 1954, 1952, 1951, 1950, 1949, 1948, 1947, 1946, 1945, 1944, 1942, 1940, 1939, 1938, 1937, 1936, 1935, 1934, 1933, 1932, 1931, 1930, 1929, 1928, 1927, 1926, 1925, 1924, 1923, 1921, 1920

APPENDIX III

Building Permits

All Applications Must be Filled Out by Applicant

Bldg. Form 8

PLANS AND SPECIFICATIONS and other data must also be filed

3

CITY OF LOS ANGELES
DEPARTMENT OF BUILDING AND SAFETY
BUILDING DIVISION

VENICE DISTRICT

Application to Alter, Repair or Demolish

To the Board of Building and Safety Commissioners of the City of Los Angeles:

Application is hereby made to the Board of Building and Safety Commissioners of the City of Los Angeles, through the office of the Superintendent of Building, for a building permit in accordance with the description and for the purpose hereinafter set forth. This application is made subject to the following conditions, which are hereby agreed to by the undersigned applicant and which shall be deemed conditions entering into the exercise of the permit:

First: That the permit does not grant any right or privilege to erect any building or other structure therein described, or any portion thereof, upon any street, alley, or other public place or portion thereof.

Second: That the permit does not grant any right or privilege to use any building or other structure therein described, or any portion thereof, for any purpose that is, or may hereafter be prohibited by ordinance of the City of Los Angeles.

Third: That the granting of the permit does not affect or prejudice any claim of title to, or right of possession in, the property described in such permit.

TAKE TO ROOM No. 248 (2ND FLOOR) CITY CLERK PLEASE VERIFY

TAKE TO ROOM No. 5 (MAIN ST. FLOOR) ENGINEER PLEASE VERIFY

REMOVED FROM	REMOVED TO
Lot 103 Block	Lot Block
Tract Ocean Park Place	Tract
Book Page F. B. Page	Book Page F. B. Page
From No. 165 Brooks Ave. Street	
To No. N. W. Corner Brooks Ave. & Washington Street	

O. K. City Clerk By Deputy

O. K. City Engineer By Deputy

(USE INK OR INDELIBLE PENCIL)

1. What purpose is the present Building now used for? Barber Shop
2. What purpose will Building be used for hereafter? Same
3. Owner's name Venice Shopping Center Phone
4. Owner's address 165 Brooks Ave.

Not to be filled in unless with name of Certificated Architect or Licensed Engineer under State Act

5. Architect's name Phone
6. Contractor's name Allen Williams Co Phone 65236
7. Contractor's address 2303 Lincoln Blvd Venice
8. VALUATION OF PROPOSED WORK {Including all Material, Labor, Finishing, Equipment and Appliances in Completed Building.} $ 500.00
9. Class of present Building No. of rooms at present
10. Number of stories in height One Size present Building 20 x 60
11. State how many buildings are on this lot One (3)
12. State purpose buildings on lot are used for Store, Barber Shop & Repairs etc.
(Apartment House, Hotel, Residence, or any other purpose.)
13. What Zone is Property in? C

STATE ON FOLLOWING LINES EXACTLY WHAT ALTERATIONS, ADDITIONS, ETC., WILL BE MADE TO THIS BUILDING:

Erecting partition wall across front of store 8" from front wall

I have carefully examined and read the above application and know the same is true and correct, and that all provisions of the Ordinances and Laws governing Building Construction will be complied with, whether herein specified or not.

OVER

(Sign here) By E. C. Yates Mgr. Allen Williams Co
(Owner or Authorized Agent.)

FOR DEPARTMENT USE ONLY

PERMIT NO.	Plans and Specifications checked and found to conform to Ordinances, State Laws, etc.	Application checked and found O.K.
2856	Plan Examiner	2-11-31 Z C 40 S 20 E 20. Clerk

RECEIVED FEB 13 1931 ISSUED

$1.00

VENICE DISTRICT

110 2.

14. Size of new addition 8 x 12 No. of Stories in height 1

15. Material of foundation Size footings size wall Depth below ground

16. Size of Redwood Mudsills Size of interior bearing studs x

17. Size of exterior studs x Size of interior non-bearing studs x

18. Size of first floor joists x Second floor joists x

19. Will all Lathing and Plastering Comply with Ordinance?

20. Will all provisions of State Housing Act be complied with?

I have carefully examined and read the above blank and know the same is true and correct, and that all provisions of the Ordinances and Laws governing Building Construction will be complied with, whether herein specified or not.

(Sign here) [signature]
(Owner or Authorized Agent)

FOR DEPARTMENT USE ONLY

APPLICATION	O. K.
CONSTRUCTION	O. K.
ZONING	O. K.
SET-BACK LINE	O. K.
ORD. 33761 (N. S.)	O. K.
FIRE DISTRICT	O. K.

REMARKS

All Applications Must be Filled Out by Applicant

PLANS AND SPECIFICATIONS and other data must also be filed

Bldg. Form 2 BUILDING DIVISION

2 DEPARTMENT OF BUILDING AND SAFETY

Application for the Erection of Frame Buildings

CLASS "D"

To the Board of Building and Safety Commissioners of the City of Los Angeles:

Application is hereby made to the Board of Building and Safety Commissioners of the City of Los Angeles, through the office of the Superintendent of Building, for a building permit in accordance with the description and for the purpose hereinafter set forth. This application is made subject to the following conditions, which are hereby agreed to by the undersigned applicant and which shall be deemed conditions entering into the exercise of the permit:

First: That the permit does not grant any right or privilege to erect any building or other structure therein described, or any portion thereof, upon any street, alley, or other public place or portion thereof.

Second: That the permit does not grant any right or privilege to use any building or other structure therein described, or any portion thereof, for any purpose that is, or may hereafter be prohibited by ordinance of the City of Los Angeles.

Third: That the granting of the permit does not affect or prejudice any claim of title to, or right of possession in, the property described in such permit.

VENICE ANNEX

TAKE TO ROOM No. 6 REAR OF NORTH ANNEX 1st Floor

CITY CLERK PLEASE VERIFY

Lot No. 103 Block ____ (Description of Property)

Ocean Park Place

District No. 6 M. B. Page 1 F. B. Page 211

O. K. City Clerk By ____ Deputy

TAKE TO FIRST FLOOR 242 SO. BROADWAY

ENGINEER PLEASE VERIFY

No. 165 Brooks Ave Venice Street (Location of Job)

S.W. Cor Washington Blvd

O. K. City Engineer By ____ Deputy

(USE INK OR INDELIBLE PENCIL)

1. Purpose of Building Flat Rock No. of Rooms ____ No. of Families ____
2. Owner's name R. B. Van Blaricom Phone ____
3. Owner's address 165 Brooks Ave Venice Phone Del 0783
4. Architect's name Pacific Steel Bldg Co. Phone ____
5. Contractor's name ____ Phone ____
6. Contractor's address 1422 E 52nd St.
7. VALUATION OF PROPOSED WORK (Including Plumbing, Gas Fitting, Sewers, Cesspools, Elevators, Painting, Finishing, all Labor, etc.) $ 300.00
8. Is there any existing building or permit for a building on lot? Yes How used? Garage & Storage
9. Size of proposed building 20 x 24 Height to highest point 12 feet
10. Number of Stories in height 1 Character of ground Clay
11. Material of foundation Conc. Size of footings 12 sq. Size of wall ____ Depth below ground ____
12. Material of chimneys ____ Number of inlets to flue ____ Interior size of flues ____ x ____
13. Material of exterior walls Redwood
14. Give sizes of following materials: REDWOOD MUDSILLS ____ x ____ Girders ____ x ____
    EXTERIOR studs ____ x ____ INTERIOR BEARING studs ____ x ____ Interior Non-Bearing studs ____ x ____ Ceiling joists ____ x ____ Roof rafters ____ x ____ FIRST FLOOR JOISTS ____ x ____
    Second floor joists ____ x ____ Specify material of roof #26 GA Comp.
15. Will all provisions of State Housing Act be Complied with? Yes

I have carefully examined and read the above application and know the same is true and correct, and that all provisions of the Ordinances and Laws governing Building Contruction will be complied with, whether herein specified or not.

☞ OVER

(Sign Here) A. Lachlan (Owner or Authorized Agent.)

FOR DEPARTMENT USE ONLY

PERMIT NO.	Plans and Specifications checked and found to conform to Ordinances, State Laws, etc.	Application checked and found	Permit issued
24323	Plan Examiner	AUG 24 1927 K. Clerk	RECEIVED AUG 25 1927 TUULU

PLANS

FOR DEPARTMENT USE ONLY

APPLICATION	O. K.
CONSTRUCTION	O. K.
ZONING	O. K.
SET-BACK LINE	O. K.
ORD. 33761 (N. S.)	O. K.
FIRE DISTRICT	O. K.

REMARKS

All Applications Must be Filled Out by Applicant

PLANS AND SPECIFICATIONS and other data must also be filed

Bldg. Form 2

BUILDING DIVISION

DEPARTMENT OF BUILDING AND SAFETY

2 Application for the Erection of Frame Buildings

CLASS "D"

To the Board of Building and Safety Commissioners of the City of Los Angeles:

Application is hereby made to the Board of Building and Safety Commissioners of the City of Los Angeles, through the office of the Superintendent of Building, for a building permit in accordance with the description and for the purpose hereinafter set forth. This application is made subject to the following conditions, which are hereby agreed to by the undersigned applicant and which shall be deemed conditions entering into the exercise of the permit:

First: That the permit does not grant any right or privilege to erect any building or other structure therein described, or any portion thereof, upon any street, alley, or other public place or portion thereof.

Second: That the permit does not grant any right or privilege to use any building or other structure therein described, or any portion thereof, for any purpose that is, or may hereafter be prohibited by ordinance of the City of Los Angeles.

Third: That the granting of the permit does not affect or prejudice any claim of title to, or right of possession in, the property described in such permit.

VENICE ANNEX

TAKE TO ROOM No. 6 REAR OF NORTH ANNEX 1st Floor CITY CLERK PLEASE VERIFY

Lot No. 103 Block

(Description of Property)

Ocean Park Manor

District No. 61 M. B. Page 1 F. B. Page 211

O. K. City Clerk By Deputy

TAKE TO FIRST FLOOR 242 SO. BROADWAY ENGINEER PLEASE VERIFY

No. 165 Brooks Ave Venice Street

(Location of Job)

S. W. Cor. Washington Blvd

O. K. City Engineer By Deputy

(USE INK OR INDELIBLE PENCIL)

1. Purpose of Building Rent Rooms No. of Rooms 2 No. of Families
2. Owner's name R B Van Blaricom Phone
3. Owner's address R 165 Brooks Venice
4. Architect's name Phone
5. Contractor's name Pacific Mill Bldg Co. Phone
6. Contractor's address 4422 E 52nd
7. VALUATION OF PROPOSED WORK {Including Plumbing, Gas Fitting, Sewers, Cesspools, Elevators, Painting, Finishing, all Labor, etc.} $ 300.00
8. Is there any existing building or permit for a building on lot? Yes How used? Old Mill & Storage
9. Size of proposed building 8 x 10 Height to highest point 10 feet
10. Number of Stories in height 1 Character of ground Clay
11. Material of foundation Conc Size of footings Block Size of wall Depth below ground
12. Material of chimneys Number of inlets to flue Interior size of flues x
13. Material of exterior walls Stucco
14. Give sizes of following materials: REDWOOD MUDSILLS x Girders x
EXTERIOR studs x INTERIOR BEARING studs x Interior Non-Bearing studs
x Ceiling joists x Roof rafters x FIRST FLOOR JOISTS x
Second floor joists x Specify material of roof 4 ply Ela Felt
15. Will all provisions of State Housing Act be Complied with? Yes

I have carefully examined and read the above application and know the same is true and correct, and that all provisions of the Ordinances and Laws governing Building Contruction will be complied with, whether herein specified or not.

☞ OVER

(Sign Here) C. L. Gilstrap

(Owner or Authorized Agent.)

FOR DEPARTMENT USE ONLY

PERMIT NO.	Plans and Specifications checked and found to conform to Ordinances, State Laws, etc.	Application checked and found O. K.	Stamp here when permit is issued
24324	Plan Examiner	AUG 25 1927 Clerk	RECEIVED AUG 25 1927 Building Department

FOR DEPARTMENT USE ONLY

APPLICATION	O. K.
CONSTRUCTION	O. K.
ZONING	O. K.
SET-BACK LINE	O. K.
ORD. 33761 (N. S.)	O. K.
FIRE DISTRICT	O. K.

REMARKS

All Applications Must be Filled Out by Applicant

PLANS AND SPECIFICATIONS and other data must also be filed

Bldg. Form 1

DEPARTMENT OF BUILDING AND SAFETY

1

Application for the Erection of Buildings

CLASS "A"—"B"—"C"

To the Board of Building and Safety Commissioners of the City of Los Angeles:

Application is hereby made to the Board of Building and Safety Commissioners of the City of Los Angeles, through the office of the Superintendent of Building, for a building permit in accordance with the description and for the purpose hereinafter set forth. This application is made subject to the following conditions, which are hereby agreed to by the undersigned applicant and which shall be deemed conditions entering into the exercise of the permit:

First: That the permit does not grant any right or privilege to erect any building or other structure therein described, or any portion thereof, upon any street, alley, or other public place or portion thereof.

Second: That the permit does not grant any right or privilege to use any building or other structure therein described, or any portion thereof, for any purpose that is, or may hereafter be prohibited by ordinance of the City of Los Angeles.

Third: That the granting of the permit does not affect or prejudice any claim of title to, or right of possession in, the property described in such permit.

TAKE TO ROOM No. 6 REAR OF NORTH ANNEX 1st FLOOR CITY CLERK PLEASE VERIFY

Lot No. 103 Block VENICE ANNEX

(Description of Property)

Tract - Ocean Park Place

District No. ..... M. B. Page ..... F. B. Page .....

O.K. City Clerk

By ..... Deputy

TAKE TO FIRST FLOOR 242 SO. BROADWAY ENGINEER PLEASE VERIFY

No. 165 Brooks ave. (N. Side) Street

(Location of Job)

Bet. Washington Blvd. & Second Ave.

O.K. City Engineer

By ..... Deputy

(USE INK OR INDELIBLE PENCIL)

1. Purpose of Building Public garage No. of Rooms One No. of Families .....
2. Owner's name R. C. Van Blaricom Phone .....
3. Owner's address 22 Warner Ave - Venice.
4. Architect's name R. C. Van Blaricom Phone .....
5. Contractor's name Owner Phone .....
6. Contractor's address 719 - 7th St - Santa Monica
7. TOTAL VALUATION OF BUILDING (Including Plumbing, Gas Fitting, Sewers, Cesspools, Elevators, Painting, Finishing, all Labor, etc.) $ 2000 00
8. Any other building or permit for a building on lot at present? Yes How used? Repair Shop
9. Size of proposed building 30 x 50 Size of lot 126 x 55 x 30 x 236 feet
10. Number of stories in height One Height to highest point 12
11. Material of foundation Concrete Character of soil Sand
12. Material of exterior walls Brick
13. Material of interior construction —
14. Material of floors Concrete
15. Material of roof Composition

I have carefully examined and read the above application and know the same is true and correct, and hereby certify and agree, if a permit is issued, that all of the provisions of the Building Ordinances will be complied with, whether herein specified or not; also certify that the plans and specifications herewith filed conform to all of the provisions of the Building Ordinances and State Laws.

OVER

(Sign here) Edna Bond

(Owner or Authorized Agent.)

FOR DEPARTMENT USE ONLY

PERMIT NO.	Plans and Specifications checked and found to conform to Ordinances, State Laws, etc.	Application checked and found O. K.	Stamp here when permit is issued
23341	OK - 8-13-2 Plan Examiner	8-13-2 O. K. Fee $10.50 Clerk	AUG 13 1932

Cash $ 5.75 2.04 F

FOR DEPARTMENT USE ONLY

APPLICATION	O. K. Bruno
CONSTRUCTION	O. K. Bruno
ZONING	O. K. Bruno
SET-BACK LINE	O. K. Bruno
ORD. 33761 (N. S.)	O. K. Bruno
FIRE DISTRICT	O. K. Bruno

REMARKS

3

APPLICATION TO ALTER - REPAIR - DEMOLISH
AND FOR CERTIFICATE OF OCCUPANCY

B&S Form B-3

CITY OF LOS ANGELES — DEPT. OF BUILDING AND SAFETY

INSTRUCTIONS: 1. Applicant to Complete Numbered Items Only 2. Plot Plan Required on Back of Original.

CENSUS TRACT: 2734

1. LEGAL DESCR. — LOT: 102 & 103 — BLK. — TRACT: 753 — DIST. MAP: 718A
2. PRESENT USE OF BUILDING: (09) gas station — NEW USE OF BUILDING: ( ) same — ZONE: C2-1-0
3. JOB ADDRESS: 165 Brooks Avenue Building "A" — FIRE DIST.: #2
4. BETWEEN CROSS STREETS: Washington Blvd AND Electra Avenue — INSIDE / KEY / COR. LOT X / REV. COR.
5. OWNER'S NAME: Paul Holden — PHONE — LOT SIZE: irr. shape
6. OWNER'S ADDRESS: 965 Jacon Way, Pacific Palisades — P.O. BOX — ZIP — 101.83x236.27
7. ARCHITECT OR DESIGNER — STATE LICENSE NO. — PHONE — REAR ALLEY: no / SIDE ALLEY
8. ENGINEER — STATE LICENSE NO. — PHONE — BLDG. LINE
9. CONTRACTOR: owner — STATE LICENSE NO. — PHONE — AFFIDAVITS
10. SIZE OF EXISTING BLDG.: 12'6" x 44' — STORIES: 1 — HEIGHT — NO. OF EXISTING BUILDINGS ON LOT AND USE: 1 gas station, 3 shops
11. MATERIAL OF CONSTRUCTION — EXT. WALLS: metal — ROOF: metal — FLOOR: concrete

3

12. JOB ADDRESS: 165 Brooks Avenue Building "A" — DISTRICT OFFICE: WLA
13. VALUATION: TO INCLUDE ALL FIXED EQUIPMENT REQUIRED TO OPERATE AND USE PROPOSED BUILDING. $ 250.00 — GRADING
14. NEW WORK: (Describe) Comply with Venice Rehabilitation — CRIT. SOIL

File No. X19259 — HIGHWAY DED.

NEW USE OF BUILDING: same — SIZE OF ADDITION — STORIES — HEIGHT — FLOOD

TYPE: IV — GROUP — SPRINKLERS REQ'D / SPECIFIED — VALUATION APPROVED: F. M. Lock — CONS.: yes

BLDG. AREA — MAX. OCC. — TOTAL — PLANS CHECKED — ZONED BY: Perry

DWELL. UNITS — GUEST ROOMS — SPACES REQ'D / PARKING PROVIDED — PLANS APPROVED — FILE WITH: VENICE

P.C. No. — CONT. INSP. — APPLICATION APPROVED: F. M. Lock — INSPECTOR: Henson

P.C.	S.P.C.	G.P.I.	B.P.	I.F.	O.S.	C/O	TYPIST
~			$2.50				

CASHIER'S USE ONLY

Nov 9 67 70197W

NOV--9-67 24265 A — 1 MO 2.50

STATEMENT OF RESPONSIBILITY

I certify that in doing the work authorized hereby I will not employ any person in violation of the Labor Code of the State of California relating to workmen's compensation insurance.

"This permit is an application for inspection, the issuance of which is not an approval or an authorization of the work specified herein. This permit does not authorize or permit, nor shall it be construed as authorizing or permitting the violation or failure to comply with any applicable law. Neither the City of Los Angeles, nor any board, department, officer or employee thereof make any warranty or shall be responsible for the performance or results of any work described herein, or the condition of the property or soil upon which such work is performed." (See Sec. 91.0202 L.A.M.C.)

Signed ..... (Owner or Agent)

		Name	Date
Bureau of Engineering	ADDRESS APPROVED		
	SEWERS AVAILABLE / NOT AVAILABLE		
	DRIVEWAY APPROVED		
	HIGHWAY DEDICATION REQUIRED / COMPLETED		
	FLOOD CLEARANCE APPROVED		
Conservation	APPROVED FOR ISSUE FILE # X-19259	Lock	11-7-67
Plumbing	PRIVATE SEWAGE DISPOSAL SYSTEM APPROVED		
Planning	APPROVED UNDER CASE #		
Fire	APPROVED (TITLE 19) (L.A.M.C.-S700)		
Traffic	APPROVED FOR		

PUBLIC RECORD

APPLICATION FOR INSPECTION — TO ADD-ALTER-REPAIR-DEMOLISH AND FOR CERTIFICATE OF OCCUPANCY

CITY OF LOS ANGELES — B & S B-3 (R 12.80) — DEPT. OF BUILDING AND SAFETY

INSTRUCTIONS: 1. Applicant to Complete Numbered Items Only.

1. LEGAL DESCR. LOT	BLOCK	TRACT	COUNCIL DISTRICT NO.	DIST. MAP	
102 103		Ocean Park Pl.	6	7184	CENSUS TRACT 2734.00
2. PRESENT USE OF BUILDING ( ) Office	NEW USE OF BUILDING ( ) Off. & Spray Booth			ZONE C2-1	
3. JOB ADDRESS 165 Brooks Avenue				FIRE DIST. Two	
4. BETWEEN CROSS STREETS Hampton	AND Main St.			LOT TYPE Corner	
5. OWNER'S NAME Ace Galler (LEE SMALL-LEASEE)	PHONE 392-4931			LOT SIZE	
6. OWNER'S ADDRESS 185 Windward	CITY	ZIP		Irreg	
7. ENGINEER	BUS. LIC. NO.	ACTIVE STATE LIC. NO.	PHONE	ALLEY	
8. ARCHITECT OR DESIGNER	BUS. LIC. NO.	ACTIVE STATE LIC. NO.	PHONE	BLDG. LINE	
9. ARCHITECT OR ENGINEER'S ADDRESS	CITY	ZIP		AFFIDAVITS	
10. CONTRACTOR Owner	BUS. LIC. NO.	ACTIVE STATE LIC. NO.	PHONE	FLOOD	
11. SIZE OF EXISTING BLDG. WIDTH 21 LENGTH 15	STORIES	HEIGHT	NO. OF EXISTING BUILDINGS ON LOT AND USE 1-Body Shop, Office	ZI 1105 ~~ZI 15364~~	
12. CONST. MATERIAL OF EXISTING BLDG. ⇒	EXT. WALLS Steel	ROOF Steel	FLOOR Conc.	CZCA	
13. JOB ADDRESS 165 Brooks Avenue			STREET GUIDE	DISTRICT OFFICE WLA	
14. VALUATION TO INCLUDE ALL FIXED EQUIPMENT REQUIRED TO OPERATE AND USE PROPOSED BUILDING	$ 5,000.00			SEISMIC STUDY ZONE	
15. NEW WORK (Describe) Add Spray Booth Canopy				GRADING	FLOOD F2
				HWY. DED. Yes	CONSTR. YES

CZCA (UNDERCUTTING)

NEW USE OF BUILDING Off & Spray Booth Cov.	SIZE OF ADDITION 16 x 16	STORIES 1	HEIGHT 10	ZONED BY ~~Newhall~~ LA/Oceanside	
TYPE V	GROUP OCC. G-1	BLDG. AREA 256	PLANS CHECKED Bentley	FILE WITH	
DWELL UNITS	MAX OCC. 2	TOTAL 2	APPLICATION APPROVED Bentley	TYPIST jm	
GUEST ROOMS	PARKING REQ'D +1	PARKING PROVIDED STD. +1 COMP.	INSPECTION ACTIVITY COMB. | GEN. | MAJ. S. | CONS.	INSPECTOR Gusik	

SPRINKLERS REQ'D SPEC.	CONT. INSP.		
P.C. 31.45 ~~10.75~~	P.M.		
S.P.C. ONE 15.00	Claims for refund of fees paid on permits must be filed: 1. Within one year from date of payment of fee; or 2. Within one year from date of expiration of extension for building or grading permits granted by the Dept. of B. & S. SECTIONS 22.12 & 22.13 LAMC.		
B.P. 37.00			
G.P.I. C/O E2.50			
DIST. OFFICE	ENERGY: NONE		
P.C. NO.			

PLAN CHECK EXPIRES ONE YEAR AFTER FEE IS PAID. PERMIT EXPIRES TWO YEARS AFTER FEE IS PAID OR 180 DAYS AFTER FEE IS PAID IF CONSTRUCTION IS NOT COMMENCED.

CASHIER'S USE ONLY

C .60 E.I.
C 31.45 C-PC
C 37.00 BP-C
65779 DD#1
D 406 3 12/21/82 68.05 CHTO

DECLARATIONS AND CERTIFICATIONS

LICENSED CONTRACTORS DECLARATION

16. I hereby affirm that I am licensed under the provisions of Chapter 9 (commencing with Section 7000) of Division 3 of the Business and Professions Code, and my license is in full force and effect.

Date _____ Lic. Class _____ Lic. Number _____ Contractor _____ (Signature)

OWNER-BUILDER DECLARATION

17. I hereby affirm that I am exempt from the Contractor's License Law for the following reason (Sec. 7031.5, Business and Professions Code: Any city or county which requires a permit to construct, alter, improve, demolish, or repair any structure, prior to its issuance, also requires the applicant for such permit to file a signed statement that he is licensed pursuant to the provisions of the Contractor's License Law (Chapter 9 (commencing with Section 7000) of Division 3 of the Business and Professions Code) or that he is exempt therefrom and the basis for the alleged exemption. Any violation of Section 7031.5 by any applicant for a permit subjects the applicant to a civil penalty of not more than five hundred dollars ($500).):

☑ I, as owner of the property, or my employees with wages as their sole compensation, will do the work, and the structure is not intended or offered for sale (Sec. 7044, Business and Professions Code. The Contractor's License Law does not apply to an owner of property who builds or improves thereon, and who does such work himself or through his own employees, provided that such improvements are not intended or offered for sale. If, however, the building or improvement is sold within one year of completion, the owner-builder will have the burden of proving that he did not build or improve for the purpose of sale.).

☐ I, as owner of the property, am exclusively contracting with licensed contractors to construct the project (Sec. 7044, Business and Professions Code: The Contractor's License Law does not apply to an owner of property who builds or improves thereon, and who contracts for such projects with a contractor(s) licensed pursuant to the Contractor's License Law.).

☐ I am exempt under Sec. _____, B. & P. C. for this reason _____

Date 12/7/82 Owner's Signature _____

WORKERS' COMPENSATION DECLARATION

18. I hereby affirm that I have a certificate of consent to self-insure, or a certificate of Worker's Compensation Insurance, or a certified copy thereof (Sec. 3800, Lab. C.).

Policy No. _____ Company _____

☐ Certified copy is hereby furnished.

☐ Certified copy is filed with the Los Angeles City Dept. of Bldg. & Safety.

Date _____ Applicant _____

Applicant's Mailing Address _____

CERTIFICATE OF EXEMPTION FROM WORKERS' COMPENSATION INSURANCE

19. I certify that in the performance of the work for which this permit is issued, I shall not employ any person in any manner so as to become subject to the Workers' Compensation Laws of California.

Date 12/7/82 Applicant _____

NOTICE TO APPLICANT: If, after making this Certificate of Exemption, you should become subject to the Workers' Compensation provisions of the Labor Code, you must forthwith comply with such provisions or this permit shall be deemed revoked.

CONSTRUCTION LENDING AGENCY

20. I hereby affirm that there is a construction lending agency for the performance of the work for which this permit is issued (Sec. 3097, Civ. C.).

Lender's Name _____ Lender's Address _____

21. I certify that I have read this application and state that the above information is correct. I agree to comply with all city and county ordinances and state laws relating to building construction, and hereby authorize representatives of this city to enter upon the above-mentioned property for inspection purposes.

I realize that this permit is an application for inspection, that it does not approve or authorize the work specified hereon, that it does not authorize or permit any violation or failure to comply with any applicable law, that neither the city of Los Angeles nor any board, department, officer or employee thereof make any warranty or shall be responsible for the performance or results of any work described herein or the condition of the property or soil upon which such work is performed. (See Sec. 91.0202 LAMC)

Signed _____ (Owner or agent having property owner's consent) Position _____ Date 12/7/82

0 1 3 0 1 0 0 0 0 8 5 12/7/82

HWY DED NOT REQ'D ON THIS BLDG. PERMIT, ONLY. R. Vetterer 12.7.82

X Helmz. 12-7-82

X

R. Marano 12/07/82

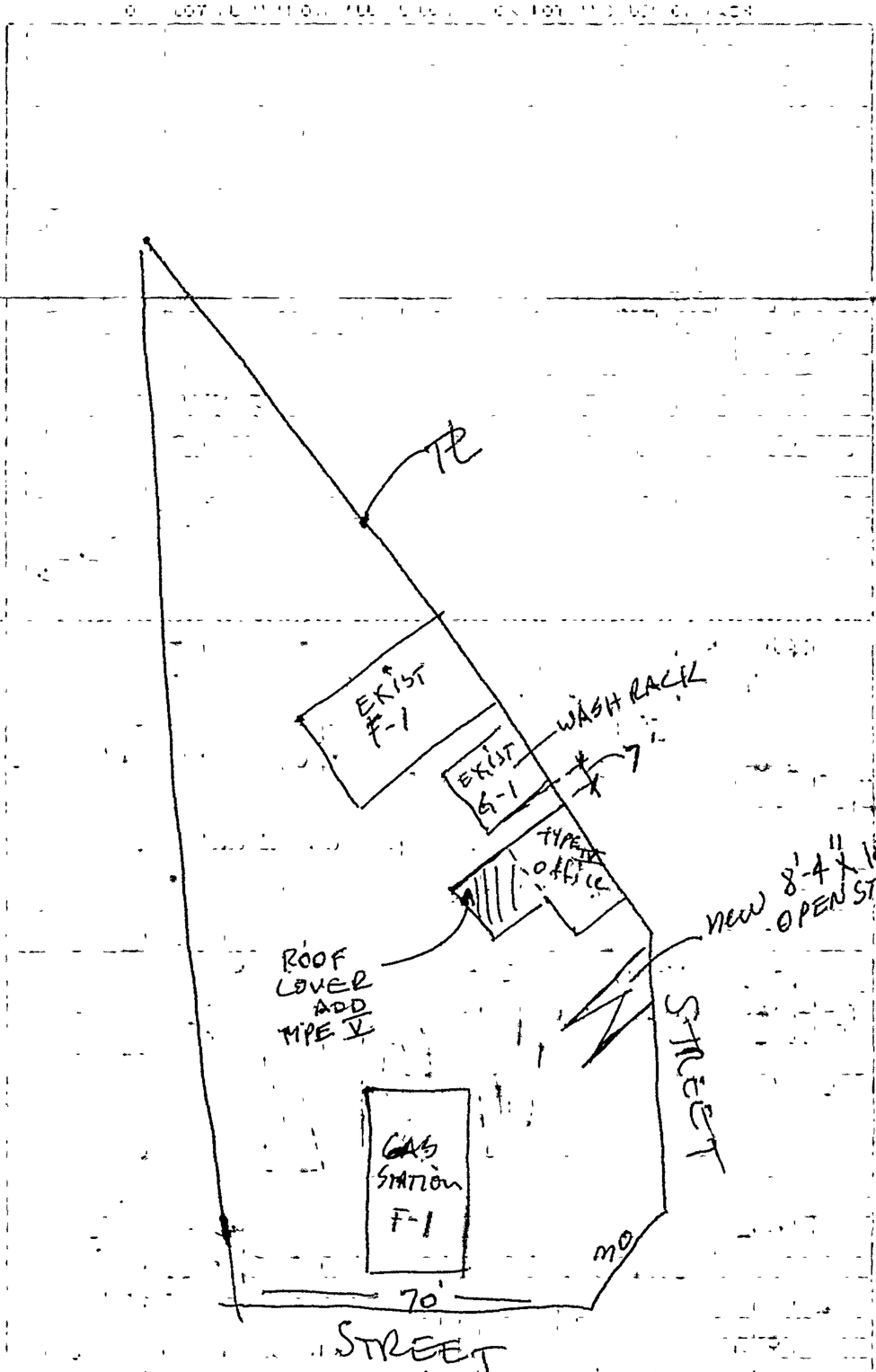

Address of Building 165 Brooks (Venice)

CITY OF LOS ANGELES
CERTIFICATE OF OCCUPANCY

Note: Any change of use or occupancy must be approved by the Department of Building and Safety.

This certifies that, so far as ascertained or made known to the undersigned, the vacant land, building or portion of a building described below and located at the above address complies with the applicable construction requirements (Chapter 9) and/or the applicable zoning requirements (Chapter 1) of the Los Angeles Municipal Code for the use, or occupancy group in which it is classified.

Issued 10-19-83 Permit No. and Year WLA 55770-82

1 story, type V 16'x16' Spray Booth Canopy addition to existing 1 story, type V 21'x15' Office. G-1, and F-1 Occupancy. 11 required parking spaces provided.

0 2 5 0 0 2 0 0 1 6 6

Owner ACE Gallery

Owner's Address 185 Windward
Venice, Calif. 90291

5000405200500001754

BY J Carney/ms

B & S 95a (R. 1.77)

Address of Building 165 Brooks (Venice)

CITY OF LOS ANGELES
CERTIFICATE OF OCCUPANCY

Note: Any change of use or occupancy must be approved by the Department of Building and Safety.

This certifies that, so far as ascertained or made known to the undersigned, the vacant land, building or portion of a building described below and located at the above address complies with the applicable construction requirements (Chapter 9) and/or the applicable zoning requirements (Chapter 1) of the Los Angeles Municipal Code for the use, or occupancy group in which it is classified.

Issued 10-19-83 Permit No. and Year WLA 55770-82

1 story, type V 16'x16' Spray Booth Canopy addition to existing 1 story, type V 21'x15' Office. G-1, and F-1 Occupancy. 11 required parking spaces provided.

0 2 7 0 0 2 0 0 1 6 6

Owner ACE Gallery

Owner's Address 185 Windward
Venice, Calif. 90291

B&S 95a (R.1.77)

BY J Carney/ms

Result of Document Search by Address

Address: 825 HAMPTON

1. To print a summary overview, check mark the column for the desired record, then click here for printer friendly format.

2. To obtain the summary of the document, click on any of the result records below, (i.e. Document Type, ... Doc number).

3. To view the digital document, click on the digital icon ( )
   If image is not available, request the document by emailing records.ladbs@lacity.org or by making an appointment via https://appointments.lacity.org/apptsys/Public/Account

Sort By: Doc Type / Ascending
Then By: Sub Type / Ascending
Then By: Doc Date / Ascending
Then By: Doc Number / Ascending
Sort

All	Document Type	Sub Type	Doc Date	User Doc Number	Digital Image
☐	ADMINISTRATIVE APPROVAL	MECHANICAL	7/29/2004		
☐	ADMINISTRATIVE APPROVAL	MECHANICAL	7/29/2004		
☐	ADMINISTRATIVE APPROVAL	MISCELLANEOUS	7/29/2004		
☐	AFFIDAVIT	MISCELLANEOUS	5/15/2019	AF 190442921	
☐	GRADING	SOILS & GEOLOGY FILE	8/30/2017		

APPENDIX IV

Agency Inquiry and Response Letters

SHEET	CLASS & HT. OF BLDG.	FILE NO.	AREA	REQUEST FOR C OF C NO.	BLUE PRINT NUMBER	CERTIFICATE OF COMPLETION NO.	ADDRESS	FIRE DEPARTMENT, CITY OF LOS ANGELES BUREAU OF FIRE PREVENTION
1		1-10					BROOKS AVENUE - 165 (Venice)	

APPLICATION NO.	DATE	U G. GR. PORT.	NUMBER	CAPACITY IN GALLONS	CONTENTS	TANK MANFG.	SYMBOL OR APPROVAL NO	LOCATION	DISPENSING APPARATUS NO.	DISPENSING APPARATUS MAKE & APPROVAL NO.	DISPENSING APPARATUS LOCATION
	3-4-26	UG	X 1	{temporarily abandoned 3-24-37 HEC 7500	Gasoline	Old	C	OP 4' UG 7½' N of Bldg 3		B-D- Cut #74 Vis.	Canopy
	"	"	1	550	"	"		removed 6-24-48 3½' N of Bldg 1		Wayne #89 "	"
(1)	"	"	1	550	"	"		"	2	58' N of SPL 47' E of WPL Wayne 866	Canopy
(2) 16902	3-19-37	"	1	1000	"	Wayne	A	OP 15' NE of bldg 4' UG	1	35' N of SPL 58' E of WPL Tokheim 36-ADC	"
18195	7-22-37	"	1	1000	"	Wayne	LA573	OP 16'6" NE of Main St Prop Ln		These tanks	
"	"	"	1	1000	"	"	"	OP 20' do		located at	
"	"	"	1	1000	"	Nat'l	AG	OP 23'6" NE do		814 Main St.	
(3) 93429	11-8-48	"	1	1000	"	Pharmaco	LAFC #337	2'5" of 550 gal Tank		58' N of SPL 45' E of WPL	
(4)			1	120	W/O					8' E of WPL 35' N of SPL	

3-15-63 There are four U.G.T.'s at this address located as indicated above: 2-1000; 1-550; 1-120 W/O.
R. Sordez

TOTAL U. G. TANKS 6

TOTAL U. G. STORAGE 5100 GALLONS

TOTAL NUMBER OF DISPENSING UNITS

OF WHICH ARE VISIBLE

OF WHICH ARE METER

OF WHICH ARE BLIND

FIRE DEPARTMENT, CITY OF LOS ANGELES
BUREAU OF FIRE PREVENTION

APPLICATION NO.	DATE	CODE	NAME OF PERMITEE	RELATED DATA FILE	INSPECTOR
	3-4-26	3-A	VAN BLARICOM, RICHARD B.		Combs
	5-5-27	2-A	HESTER & HENTHORNE Class "D" Bldg in prior to annexation	Operation	Hubbard
	11-17-27	2-A	HESTER, GEORGE		"
	1-5-28	3-A	VANBLARICOM & VANBLARICOM (change loc. of tanks)		"
	2-23-28	2-A	BARKER, HARVEY H		"
	6-12-30	2-A	R.B.Van Blaricom dba (to bring rec.		
10191	12-18-34	3-A	VENICE SUPER SERVICE to date)		Clifford
16902	3-19-37	3-A1	" "	7-10	"
18195	7-22-37	3-A1	" "		"

Original Documents

Copies are inside folder.

DO NOT REMOVE

LEE'S PAINT & BODY SHOP

Close

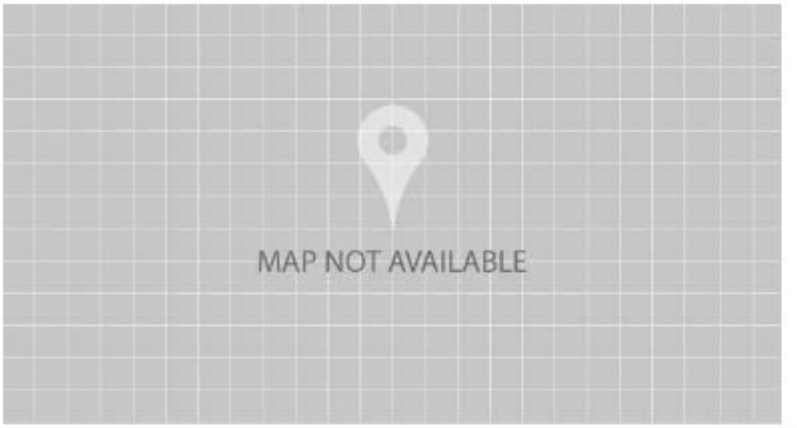

Address: 165 BROOKS AVE, VENICE, CA 90291

Facility ID: 18699

Status: Out of Business

Back Fees Due:

SIC Code
7538 GENERAL AUTO REPAIR SHOPS

Equipment List

1 Results

Sort: Application Number

C39421
SPRAY BOOTH PAINT AND SOLVENT
Application Status : PERMIT TO OPERATE GRANTED
Permit Status : EXPIRED
Permit Number: M18059
Issue Date : 12/17/1981
Type : Control

Export all records to Excel

Compliance

Emissions

Hearing Board

Transportation

Documents

Los Angeles City Fire Department

200 N. Main St., 17th Fl., Los Angeles, CA 90012

CUPA Section
Request for Information

*Requester's Name/Business: Eric Koons Request Date: 1/15/24

*Email Address: eric@calenviro.com *Phone: 818 991-1542

INFORMATION REQUESTED FOR:

Provide the **required** FA or Auto ID Number corresponding to the records you are requesting. The FA and Auto ID Number can be found on the CUPA Public Records website (https://www.lafd.org/fire-prevention/cupa/public-records). If the address you are searching for is not located within the active or historical lists, the Los Angeles City Fire Department CUPA does not have any information pertaining to that address. Do not submit a public record reqest if the address you are searching for is not found on these lists as we will not be able to process your request.

*Site Address (one address per request form): 165 Brooks Avenue Unit/Ste:

*City: Venice *Zip Code: 90291

*Type of Records:

Selected records must be accompanied by a FA or Auto ID Number. FA & Auto ID Number can be located at https://www.lafd.org/fire-prevention/cupa/public-records. If the address you are searching for does not have an associated FA or Auto ID Number, Los Angeles City Fire Department CUPA does not have any information pertaining to that address. We will not be able to process your request without a FA or Auto ID Number.

☐ List 1 - Current Hazardous Materials Inventory	FA:	The Project consists of the demolition of five (5) existing commercial buildings, removal of several shipping containers, necessary excavation and grading, and the development of an
☐ List 2 - Current Underground Storage Tank Inventory	FA:	The Project consists of the demolition of five (5) existing commercial buildings, removal of several shipping containers, necessary excavation and grading, and the development of an
☐ List 3 - Historical UST Inventory (FA Number)	FA:	The Project consists of the demolition of five (5) existing commercial buildings, removal of several shipping containers, necessary excavation and grading, and the development of an
☑ List 4 - Historical UST Inventory (Auto ID Number)	FA:	The Project consists of the demolition of five (5) existing commercial buildings, removal of several shipping containers, necessary excavation and grading, and the development of an
	Auto ID:	The Project consists of the demolition of five (5) existing commercial buildings, removal of several shipping containers, necessary excavation and grading, and the development of an

CREDIT/DEBIT CARD PAYMENT SERVICE FEE ADVISORY: EFFECTIVE JULY 1, 2020, CREDIT OR DEBIT CARD PAYMENTS ARE SUBJECT TO A NON-REFUNDABLE 2.70% SERVICE FEE WHICH WILL BE PROCESSED BY OUR THIRD PARTY PAYMENT PROCESSOR, EVALON INC. THIS RATE IS SUBJECT TO CHANGE BASED ON CREDIT/DEBIT INTERCHANGE RATE.

Fire Prevention Report Fee: $11.00

You will be contacted by phone for payment and record release. Be advised a record search is conducted post payment and it is possible no records will be available for release. You will be notified in writing if the requested record is not available. Fees are non-refundable.

☐ **I have confimed site has a valid FA Number or Auto ID Number**

☐ **I am willing to pay $11 for this request**

☐ **I have included contact information on this form**

*Required information

Requester Signature:

APPENDIX V

EDR Radius Map with GeoCheck

825 HAMPTON DR
825 HAMPTON DR
VENICE, CA 90291

Inquiry Number: 7535885.2s
January 08, 2024

The EDR Radius Map™ Report with GeoCheck®

6 Armstrong Road, 4th floor
Shelton, CT 06484
Toll Free: 800.352.0050
www.edrnet.com

TABLE OF CONTENTS

SECTION	PAGE
Executive Summary	ES1
Overview Map	2
Detail Map	3
Map Findings Summary	4
Map Findings	9
Orphan Summary	271
Government Records Searched/Data Currency Tracking	GR-1

GEOCHECK ADDENDUM

Physical Setting Source Addendum	A-1
Physical Setting Source Summary	A-2
Physical Setting Source Map	A-9
Physical Setting Source Map Findings	A-10
Physical Setting Source Records Searched	PSGR-1

Thank you for your business.
Please contact EDR at 1-800-352-0050
with any questions or comments.

Disclaimer - Copyright and Trademark Notice

This Report contains certain information obtained from a variety of public and other sources reasonably available to Environmental Data Resources, LLC. It cannot be concluded from this Report that coverage information for the target and surrounding properties does not exist from other sources. This Report is provided on an "AS IS", "AS AVAILABLE" basis. **NO WARRANTY EXPRESS OR IMPLIED IS MADE WHATSOEVER IN CONNECTION WITH THIS REPORT. ENVIRONMENTAL DATA RESOURCES, LLC AND ITS SUBSIDIARIES, AFFILIATES AND THIRD PARTY SUPPLIERS DISCLAIM ALL WARRANTIES, OF ANY KIND OR NATURE, EXPRESS OR IMPLIED, ARISING OUT OF OR RELATED TO THIS REPORT OR ANY OF THE DATA AND INFORMATION PROVIDED IN THIS REPORT, INCLUDING WITHOUT LIMITATION, ANY WARRANTIES REGARDING ACCURACY, QUALITY, CORRECTNESS, COMPLETENESS, COMPREHENSIVENESS, SUITABILITY, MERCHANTABILITY, FITNESS FOR A PARTICULAR PURPOSE, TITLE, NON-INFRINGEMENT, MISAPPROPRIATION, OR OTHERWISE. ALL RISK IS ASSUMED BY THE USER. IN NO EVENT SHALL ENVIRONMENTAL DATA RESOURCES, LLC OR ITS SUBSIDIARIES, AFFILIATES OR THIRD PARTY SUPPLIERS BE LIABLE TO ANYONE FOR ANY DIRECT, INCIDENTAL, INDIRECT, SPECIAL, CONSEQUENTIAL OR OTHER DAMAGES OF ANY TYPE OR KIND (INCLUDING BUT NOT LIMITED TO LOSS OF PROFITS, LOSS OF USE, OR LOSS OF DATA) INFORMATION PROVIDED IN THIS REPORT.** Any analyses, estimates, ratings, environmental risk levels, or risk codes provided in this Report are provided for illustrative purposes only, and are not intended to provide, nor should they be interpreted as providing any facts regarding, or prediction or forecast of, any environmental risk for any property. Only an assessment performed by a qualified environmental professional can provide findings, opinions or conclusions regarding the environmental risk or conditions in, on or at any property.

Copyright 2024 by Environmental Data Resources, LLC. All rights reserved. Reproduction in any media or format, in whole or in part, of any report or map of Environmental Data Resources, LLC, or its affiliates, is prohibited without prior written permission.

EDR and its logos (including Sanborn and Sanborn Map) are trademarks of Environmental Data Resources, LLC or its affiliates. All other trademarks used herein are the property of their respective owners.

EXECUTIVE SUMMARY

A search of available environmental records was conducted by Environmental Data Resources, Inc (EDR). The report was designed to assist parties seeking to meet the search requirements of EPA's Standards and Practices for All Appropriate Inquiries (40 CFR Part 312), the ASTM Standard Practice for Environmental Site Assessments (E1527 - 21), the ASTM Standard Practice for Environmental Site Assessments for Forestland or Rural Property (E2247 - 16), the ASTM Standard Practice for Limited Environmental Due Diligence: Transaction Screen Process (E1528 - 22) or custom requirements developed for the evaluation of environmental risk associated with a parcel of real estate.

TARGET PROPERTY INFORMATION

ADDRESS

825 HAMPTON DR
VENICE, CA 90291

COORDINATES

Latitude (North):	33.9928260 - 33° 59' 34.17''
Longitude (West):	118.4737110 - 118° 28' 25.35''
Universal Tranverse Mercator:	Zone 11
UTM X (Meters):	363885.8
UTM Y (Meters):	3762145.0
Elevation:	15 ft. above sea level

USGS TOPOGRAPHIC MAP ASSOCIATED WITH TARGET PROPERTY

Target Property Map:	50004931 VENICE, CA
Version Date:	2021
Northeast Map:	50006494 BEVERLY HILLS, CA
Version Date:	2022

AERIAL PHOTOGRAPHY IN THIS REPORT

Portions of Photo from:	20200515
Source:	USDA

MAPPED SITES SUMMARY

Target Property Address:
825 HAMPTON DR
VENICE, CA 90291

Click on Map ID to see full detail.

MAP ID	SITE NAME	ADDRESS	DATABASE ACRONYMS	RELATIVE ELEVATION	DIST (ft. & mi.) DIRECTION
A1	RAD ARTLOFTS	700 MAIN ST & 825 HA	CIWQS		TP
A2	CPF WTB LLC/CPIF 812	812 MAIN ST.	RCRA NonGen / NLR	Lower	50, 0.009, SW
A3	KEENS FRANK	901 WASHINGTON BLV	EDR Hist Auto	Lower	59, 0.011, SE
A4	DICKINS M H	914 WASHINGTON BLV	EDR Hist Auto	Lower	60, 0.011, South
A5	DICKINS M H	915 WASHINGTON BLV	EDR Hist Auto	Lower	98, 0.019, SE
A6	DE NUNZIO SAMI	826 ELECTRIC AVE	EDR Hist Cleaner	Higher	108, 0.020, ENE
A7	DE NUNZIO SAMI	826 ELECTRIC AVE	EDR Hist Cleaner	Higher	125, 0.024, ENE
B8		796 N MAIN ST	UST	Higher	136, 0.026, WNW
B9	CHUCK ARNOLDI	721 HAMPTON DR	RCRA NonGen / NLR	Higher	152, 0.029, NW
A10		900 W WASHINGTON BLV	UST	Lower	174, 0.033, SSW
A11	LERNER OIL CO INC	900 WASHINGTON BLVD	EDR Hist Auto	Lower	174, 0.033, SSW
C12	LACDPW - ELECTRIC AV	314 BROOKS AVE	RCRA NonGen / NLR	Higher	212, 0.040, ENE
C13	LA COUNTY - PUBLIC W	314 E BROOKS AVE	HAZMAT LA	Higher	212, 0.040, ENE
A14		165 BROOKS AVE	UST	Higher	235, 0.045, SW
A15	VENICE SUPER SERVICE	165 BROOKS AV	EDR Hist Auto	Higher	235, 0.045, SW
B16	ECONOMY VOLSKWAGEN	719 S HAMPTON DR	HAZMAT LA	Higher	273, 0.052, NW
D17	JORDAN YOUNG	133 BROOKS AVE.	RCRA NonGen / NLR	Higher	276, 0.052, SW
18	LAUSD/ WESTMINSTER A	1010 MAIN STRREET	RCRA NonGen / NLR	Lower	298, 0.056, South
B19	HILBORN TOP SHOP INC	711 S HAMPTON DR	HAZMAT LA	Higher	316, 0.060, NW
B20		700 S MAIN ST	UST	Higher	318, 0.060, NW
B21	ALAN FREEDMAN	127 VISTA PLACE #1	RCRA NonGen / NLR	Higher	322, 0.061, WNW
E22	WESTMINSTER ELEMENTA	1010 ABBOT KINNEY BO	ENVIROSTOR, VCP, CIWQS	Lower	362, 0.069, SE
E23	WESTMINISTER AVENUE	1010 ABBOT KINNEY BL	RCRA-LQG	Lower	362, 0.069, SE
F24	STEPHENS MACHINING	705 HAMPTON DR	RCRA-SQG, FINDS, ECHO	Higher	366, 0.069, NW
F25	STEPHENS MACHINING	705 S HAMPTON DR	HAZMAT LA	Higher	366, 0.069, NW
F26	BBR	703 HAMPTON DR	HWTS, HAZMAT LA	Higher	395, 0.075, NW
F27	BBR RACING	703 S HAMPTON DR	CERS HAZ WASTE	Higher	395, 0.075, NW
D28	VARTIAN C G	123 BREEZE	EDR Hist Cleaner	Higher	408, 0.077, SSW
E29	LINKEY C A	1004 WASHINGTON BL	EDR Hist Auto	Lower	419, 0.079, ESE
C30	WING LEE	301 BROADWAY	EDR Hist Cleaner	Lower	444, 0.084, East
31	TRI WEST DEVELOPMENT	116 THORTON PLACE	RCRA NonGen / NLR	Higher	465, 0.088, West
D32	WHITE SWAN LAUNDRY	110 BROOKS AV	EDR Hist Cleaner	Higher	506, 0.096, SW
E33	RUSSELL A C	1025 WASHINGTON BL	EDR Hist Cleaner	Lower	511, 0.097, ESE
E34	DAN ABRAM/WYNKOOP PR	1025 ABBOT KINNEY BL	RCRA NonGen / NLR	Lower	550, 0.104, ESE
35	VARTIAN C G	123 BREEZE AVE	EDR Hist Cleaner	Higher	562, 0.106, SSW
36	KENDRA GOTTSHALL	119 CLUBHOUSE AVE	RCRA NonGen / NLR	Higher	625, 0.118, South
37	- MILLER H C	1051 WASHINGTON BL	EDR Hist Cleaner	Lower	647, 0.123, ESE
G38	HARMON PRECISION PRO	606 S HAMPTON DR	HAZMAT LA	Higher	682, 0.129, NNW
G39	JOHN OKVLICK STUDIOS	604 HAMPTON DR	UST	Higher	699, 0.132, NNW

MAPPED SITES SUMMARY

Target Property Address:
825 HAMPTON DR
VENICE, CA 90291

Click on Map ID to see full detail.

MAP ID	SITE NAME	ADDRESS	DATABASE ACRONYMS	RELATIVE ELEVATION	DIST (ft. & mi.) DIRECTION
G40	JOHN OKULICK	604 HAMPTON DR	SWEEPS UST, CA FID UST, HAZMAT LA	Higher	699, 0.132, NNW
G41	JANET MORALES	314 SUNSET AVE	RCRA NonGen / NLR	Higher	745, 0.141, NNW
G42	GOOGLE LLC - VENICE	275 SUNSET AVENUE	RCRA-LQG	Higher	792, 0.150, NW
H43	DIVISION 6-VENICE	100 SUNSET AVE	HIST UST	Higher	826, 0.156, WNW
H44	L.A.C.M.T.A.	100 SUNSET AVE	RCRA NonGen / NLR	Higher	826, 0.156, WNW
H45	LOS ANGELES COUNTY M	100 SUNSET AVE.	LUST, Cortese, HIST CORTESE, NPDES, CIWQS, CERS	Higher	826, 0.156, WNW
H46	MTA, DIVISION 6 BUS	100 SUNSET AVE	LUST, Cortese, CERS	Higher	826, 0.156, WNW
H47	METROPOLITAN TRANSPO	100 E SUNSET AVE	HAZMAT LA	Higher	826, 0.156, WNW
H48	MTA DIVISION 6	100 SUNSET AVE	UST	Higher	826, 0.156, WNW
H49	METROPOLITAN TRANSPO	100 E SUNSET AVE	UST	Higher	826, 0.156, WNW
H50	RTD DIVISION 6-VENIC	100 SUNSET AVE	SWEEPS UST, CA FID UST, EMI, NPDES, WDS	Higher	826, 0.156, WNW
I51		231-233 WESTMINSTER	UST	Lower	838, 0.159, SE
J52	BUSINESS PRINTING SE	351 E VERNON AVE	HAZMAT LA	Higher	842, 0.159, North
K53	GENNIFER YOSHIMARU	36 BREEZE AVE	RCRA NonGen / NLR	Higher	866, 0.164, SSW
54	RYAN TENPAS	919 S. 5TH AVE	RCRA NonGen / NLR	Higher	924, 0.175, ENE
55	OVERALL MURALS	47 CLUBHOUSE AVE	RCRA NonGen / NLR	Higher	931, 0.176, South
L56	ASB BLATTEIS 1101 AB	1101 ABOTT KINNEY	RCRA NonGen / NLR	Lower	942, 0.178, ESE
I57		215 SAN JUAN ST	UST	Lower	959, 0.182, SSE
J58		360 SUNSET AVE	UST	Higher	991, 0.188, North
M59	PIONEER BAKING CO	354 3RD ST	RCRA-SQG, FINDS, ECHO	Higher	991, 0.188, NNW
N60	FRANK SERAFINE	248 WESTMINSTER AVE	LUST, SWEEPS UST, Cortese, HIST CORTESE	Lower	997, 0.189, SE
N61		248 WESTMINSTER AVE	UST	Lower	997, 0.189, SE
N62	FRANK SERAFINE	248 WESTMINSTER AVE	CA FID UST, CERS	Lower	997, 0.189, SE
H63	TRI-STAR ELECTRONICS		PFAS ECHO	Higher	1006, 0.191, NW
M64	PIONEER GARAGE	354 S 3RD AVE	HAZMAT LA	Higher	1012, 0.192, NNW
M65	PIONEER FRENCH BAKER	354 THIRD AVE.	ENVIROSTOR	Higher	1012, 0.192, NNW
K66	SMITH, MARTIN	19 BREEZE AVENUE	RCRA NonGen / NLR	Higher	1031, 0.195, SW
O67		1305 MAIN ST	UST	Lower	1059, 0.201, SSE
H68	NASIM KABLAN	58 PALOMA AVE	RCRA NonGen / NLR	Higher	1066, 0.202, WNW
H69	NASIM KABLAN	58 PALOMA AVE	RCRA NonGen / NLR	Higher	1066, 0.202, WNW
L70	SHAWMUT CONSTRUCTION	1110 ABBOT KINNEY BL	RCRA NonGen / NLR	Lower	1067, 0.202, ESE
M71		340 3RD AVE	UST	Higher	1108, 0.210, NNW
P72		11 BROOKS AVE	UST	Higher	1114, 0.211, SW
N73	MOSS AND COMPANY PRO	300 SAN JUAN AVE	RCRA NonGen / NLR	Lower	1134, 0.215, SE
Q74	4TH AVENUE ASSOCIATE	356 4TH AVENUE	RCRA NonGen / NLR	Higher	1139, 0.216, North
P75	CHARLES ARNOLDI/FRAN	819 OCEAN FRONT WK	UST	Higher	1147, 0.217, SW
M76	FOURTH AVENUE LP	345 4TH AVENUE	RCRA-SQG	Higher	1149, 0.218, North
O77	JOHN NEIDLINGER	1320 INNES PL	RCRA NonGen / NLR	Lower	1158, 0.219, SSE
78	THORTON LOFTS DEVELO	701 OCEAN FRONT WK	UST	Higher	1175, 0.223, WSW

MAPPED SITES SUMMARY

Target Property Address:
825 HAMPTON DR
VENICE, CA 90291

Click on Map ID to see full detail.

MAP ID	SITE NAME	ADDRESS	DATABASE ACRONYMS	RELATIVE ELEVATION	DIST (ft. & mi.) DIRECTION
M79	JACK SON AUTOMOTIVE	346RD AVE	RCRA-SQG, HWTS, HAZNET	Higher	1183, 0.224, NNW
Q80	BRENT NEIMAN PROPERT	352 4TH AVENUE 21 AV	SWEEPS UST, CA FID UST	Higher	1186, 0.225, North
R81	LAUSD - VENICE SKILL	611 S 5TH AVE	UST	Higher	1189, 0.225, NNE
R82	LOS ANGELES UNIFIED	611 5TH AVE	UST	Higher	1189, 0.225, NNE
R83	VENICE BEACH SKILL C	611 5TH AVE	SWEEPS UST, CA FID UST	Higher	1189, 0.225, NNE
R84	LAUSD - VENICE SKILL	611 S 5TH AVE	HAZMAT LA	Higher	1189, 0.225, NNE
R85	LAUSD/ VENICE SKILLS	611 FIFTH AVE	RCRA NonGen / NLR	Higher	1189, 0.225, NNE
86	LAURA LEE	17 1/2 CLUBHOUSE AVE	RCRA NonGen / NLR	Higher	1198, 0.227, SSW
S87	EDISON/VENICE MGP PA	321 HAMPTON	RESPONSE, ENVIROSTOR, HIST CORTESE, CERS	Higher	1224, 0.232, NW
S88	EDISON/VENICE MGP PA	321 HAMPTON DRIVE	EDR MGP	Higher	1224, 0.232, NW
S89	EDISON/VENICE MGP PA	321 HAMPTON DRIVE	HIST Cal-Sites	Higher	1224, 0.232, NW
90	506 WESTMINSTER, LLC	506 WESTMINSTER AVEN	RCRA NonGen / NLR	Lower	1237, 0.234, East
O91	PANDA BELL CLEANERS	1411 S MAIN ST	CHMIRS, HAZMAT LA	Lower	1244, 0.236, SSE
O92	VENICE CLEANERS	1411 MAIN ST	RCRA-SQG, FINDS, ECHO, DRYCLEANERS, EMI, HWTS,...	Lower	1244, 0.236, SSE
O93	THRIFTY CLEANER	1411 MAIN ST	DRYCLEANERS	Lower	1244, 0.236, SSE
O94	VENICE HARDWARE	1415 S MAIN ST	HAZMAT LA	Lower	1251, 0.237, SSE
T95	LE LABO 21	1138 ABBOT KINNEY BL	CERS HAZ WASTE, HWTS, HAZNET	Lower	1306, 0.247, ESE
T96	LE LABO 21	1138 ABBOT KINNEY BL	RCRA NonGen / NLR	Lower	1306, 0.247, ESE
S97	VENICE MANUFACTURED	340 SOUTH MAIN STREE	CA BOND EXP. PLAN	Higher	1397, 0.265, NW
S98	EDISON/VENICE MGP PA	340 MAIN STREET	EDR MGP	Higher	1397, 0.265, NW
S99	EDISON/VENICE MGP PA	340 MAIN ST	RESPONSE, ENVIROSTOR, HIST Cal-Sites, HWTS, CERS	Higher	1397, 0.265, NW
U100	CITY OF LOS ANGELES	40 W. HORIZON AVE	CPS-SLIC, CERS	Higher	1419, 0.269, South
U101	CITY OF LOS ANGELES	40 HORIZON	CPS-SLIC	Higher	1425, 0.270, South
102	DAMSON OIL SITE	MARKET STREET	US BROWNFIELDS, FINDS	Lower	1497, 0.284, SSE
103	PUBLIC STORAGE, INC	315 004TH AVE S	LUST, Cortese, HIST CORTESE, CERS	Higher	1509, 0.286, NNW
V104	PIONEER FRENCH BAKER	512 ROSE AVE	Cortese, HWTS, HAZNET	Higher	1799, 0.341, North
V105	PIONEER FRENCH BAKER	512 ROSE AVE	LUST, ENF, HIST CORTESE, HWTS, CIWQS, CERS	Higher	1799, 0.341, North
W106	VOSS INVESTMENT PROP	1600 MAIN ST	LUST, Cortese, HIST CORTESE, CERS	Lower	1814, 0.344, SSE
W107	MAIN STREET DRY CLEA	1720 MAIN	CPS-SLIC, CERS	Lower	1915, 0.363, SSE
X108	ANGEL'S SERVICE STAT	100 VENICE WY	LUST, Cortese	Higher	2038, 0.386, SSE
X109	ANGEL'S SERVICE STAT	100 VENICE	LUST, HIST CORTESE	Higher	2038, 0.386, SSE
110	COC REAL ESTATE II L	3016 MAIN ST	LUST, Cortese, HWTS, HAZNET, CERS	Higher	2485, 0.471, NW
111	BUDGET CLEANERS	201 LINCOLN	RCRA-SQG, ENVIROSTOR, VCP, FINDS, ECHO, HWTS,...	Higher	3160, 0.598, NNE
112	GUARANTEED MUFFLER	609 LINCOLN BLVD	ENVIROSTOR, LA Co. Site Mitigation	Higher	3508, 0.664, NE
113	ANIMO VENICE CHARTER	841 CALIFORNIA AVNEU	ENVIROSTOR, SCH	Higher	3516, 0.666, ENE
114	2651 MAIN STREET SAN	2651 MAIN STREET	ENVIROSTOR, VCP, HWTS, HAZNET	Higher	4068, 0.770, NW
115	FISHER AUTO WRECKING	2827 LINCOLN BLVD.	ENVIROSTOR	Higher	4298, 0.814, North
116	WESTERN CIRCUITS INC	4136 DEL REY	SEMS-ARCHIVE, CORRACTS, RCRA-SQG	Lower	5142, 0.974, SE

EXECUTIVE SUMMARY

TARGET PROPERTY SEARCH RESULTS

The target property was identified in the following records. For more information on this property see page 9 of the attached EDR Radius Map report:

Site	Database(s)	EPA ID
RAD ARTLOFTS 700 MAIN ST & 825 HA VENICE, CA 90291	CIWQS	N/A

DATABASES WITH NO MAPPED SITES

No mapped sites were found in EDR's search of available ("reasonably ascertainable ") government records either on the target property or within the search radius around the target property for the following databases:

STANDARD ENVIRONMENTAL RECORDS

Lists of Federal NPL (Superfund) sites

NPL ---------- National Priority List
Proposed NPL ---------- Proposed National Priority List Sites
NPL LIENS ---------- Federal Superfund Liens

Lists of Federal Delisted NPL sites

Delisted NPL ---------- National Priority List Deletions

Lists of Federal sites subject to CERCLA removals and CERCLA orders

FEDERAL FACILITY ---------- Federal Facility Site Information listing
SEMS ---------- Superfund Enterprise Management System

Lists of Federal CERCLA sites with NFRAP

SEMS-ARCHIVE ---------- Superfund Enterprise Management System Archive

Lists of Federal RCRA TSD facilities

RCRA-TSDF ---------- RCRA - Treatment, Storage and Disposal

Lists of Federal RCRA generators

RCRA-VSQG ---------- RCRA - Very Small Quantity Generators (Formerly Conditionally Exempt Small Quantity Generators)

Federal institutional controls / engineering controls registries

LUCIS ---------- Land Use Control Information System

US ENG CONTROLS ..... Engineering Controls Sites List
US INST CONTROLS ..... Institutional Controls Sites List

Federal ERNS list

ERNS ..... Emergency Response Notification System

Lists of state and tribal landfills and solid waste disposal facilities

SWF/LF ..... Solid Waste Information System

Lists of state and tribal leaking storage tanks

INDIAN LUST ..... Leaking Underground Storage Tanks on Indian Land

Lists of state and tribal registered storage tanks

FEMA UST ..... Underground Storage Tank Listing
AST ..... Aboveground Petroleum Storage Tank Facilities
INDIAN UST ..... Underground Storage Tanks on Indian Land

Lists of state and tribal voluntary cleanup sites

INDIAN VCP ..... Voluntary Cleanup Priority Listing

Lists of state and tribal brownfield sites

BROWNFIELDS ..... Considered Brownfieds Sites Listing

ADDITIONAL ENVIRONMENTAL RECORDS

Local Lists of Landfill / Solid Waste Disposal Sites

WMUDS/SWAT ..... Waste Management Unit Database
SWRCY ..... Recycler Database
HAULERS ..... Registered Waste Tire Haulers Listing
INDIAN ODI ..... Report on the Status of Open Dumps on Indian Lands
ODI ..... Open Dump Inventory
DEBRIS REGION 9 ..... Torres Martinez Reservation Illegal Dump Site Locations
IHS OPEN DUMPS ..... Open Dumps on Indian Land

Local Lists of Hazardous waste / Contaminated Sites

AOCONCERN ..... Key Areas of Concerns in Los Angeles County
US HIST CDL ..... Delisted National Clandestine Laboratory Register
SCH ..... School Property Evaluation Program
CDL ..... Clandestine Drug Labs
Toxic Pits ..... Toxic Pits Cleanup Act Sites
US CDL ..... National Clandestine Laboratory Register

Local Lists of Registered Storage Tanks

CERS TANKS ..... California Environmental Reporting System (CERS) Tanks

Local Land Records

LIENS ..... Environmental Liens Listing

LIENS 2 ---- CERCLA Lien Information
DEED ---- Deed Restriction Listing

Records of Emergency Release Reports

HMIRS ---- Hazardous Materials Information Reporting System
CHMIRS ---- California Hazardous Material Incident Report System
LDS ---- Land Disposal Sites Listing
MCS ---- Military Cleanup Sites Listing
SPILLS 90 ---- SPILLS 90 data from FirstSearch

Other Ascertainable Records

FUDS ---- Formerly Used Defense Sites
DOD ---- Department of Defense Sites
SCRD DRYCLEANERS ---- State Coalition for Remediation of Drycleaners Listing
US FIN ASSUR ---- Financial Assurance Information
EPA WATCH LIST ---- EPA WATCH LIST
2020 COR ACTION ---- 2020 Corrective Action Program List
TSCA ---- Toxic Substances Control Act
TRIS ---- Toxic Chemical Release Inventory System
SSTS ---- Section 7 Tracking Systems
ROD ---- Records Of Decision
RMP ---- Risk Management Plans
RAATS ---- RCRA Administrative Action Tracking System
PRP ---- Potentially Responsible Parties
PADS ---- PCB Activity Database System
ICIS ---- Integrated Compliance Information System
FTTS ---- FIFRA/ TSCA Tracking System - FIFRA (Federal Insecticide, Fungicide, & Rodenticide Act)/TSCA (Toxic Substances Control Act)
MLTS ---- Material Licensing Tracking System
COAL ASH DOE ---- Steam-Electric Plant Operation Data
COAL ASH EPA ---- Coal Combustion Residues Surface Impoundments List
PCB TRANSFORMER ---- PCB Transformer Registration Database
RADINFO ---- Radiation Information Database
HIST FTTS ---- FIFRA/TSCA Tracking System Administrative Case Listing
DOT OPS ---- Incident and Accident Data
CONSENT ---- Superfund (CERCLA) Consent Decrees
INDIAN RESERV ---- Indian Reservations
FUSRAP ---- Formerly Utilized Sites Remedial Action Program
UMTRA ---- Uranium Mill Tailings Sites
LEAD SMELTERS ---- Lead Smelter Sites
US AIRS ---- Aerometric Information Retrieval System Facility Subsystem
US MINES ---- Mines Master Index File
ABANDONED MINES ---- Abandoned Mines
MINES MRDS ---- Mineral Resources Data System
FINDS ---- Facility Index System/Facility Registry System
ECHO ---- Enforcement & Compliance History Information
UXO ---- Unexploded Ordnance Sites
DOCKET HWC ---- Hazardous Waste Compliance Docket Listing
FUELS PROGRAM ---- EPA Fuels Program Registered Listing
PFAS NPL ---- Superfund Sites with PFAS Detections Information
PFAS FEDERAL SITES ---- Federal Sites PFAS Information
PFAS TRIS ---- List of PFAS Added to the TRI
PFAS TSCA ---- PFAS Manufacture and Imports Information

PFAS RCRA MANIFEST	PFAS Transfers Identified In the RCRA Database Listing
PFAS ATSDR	PFAS Contamination Site Location Listing
PFAS WQP	Ambient Environmental Sampling for PFAS
PFAS NPDES	Clean Water Act Discharge Monitoring Information
PFAS ECHO FIRE TRAINING	Facilities in Industries that May Be Handling PFAS Listing
PFAS PART 139 AIRPORT	All Certified Part 139 Airports PFAS Information Listing
AQUEOUS FOAM NRC	Aqueous Foam Related Incidents Listing
BIOSOLIDS	ICIS-NPDES Biosolids Facility Data
PFAS	PFAS Contamination Site Location Listing
AQUEOUS FOAM	Former Fire Training Facility Assessments Listing
CHROME PLATING	Chrome Plating Facilities Listing
CUPA Listings	CUPA Resources List
EMI	Emissions Inventory Data
ENF	Enforcement Action Listing
Financial Assurance	Financial Assurance Information Listing
ICE	Inspection, Compliance and Enforcement
LOS ANGELES CO. HMS	HMS: Street Number List
HWP	EnviroStor Permitted Facilities Listing
HWT	Registered Hazardous Waste Transporter Database
HWTS	Hazardous Waste Tracking System
HAZNET	Facility and Manifest Data
LOS ANGELES CO LF METHANE	Methane Producing Landfills
MINES	Mines Site Location Listing
MWMP	Medical Waste Management Program Listing
NPDES	NPDES Permits Listing
PEST LIC	Pesticide Regulation Licenses Listing
PROC	Certified Processors Database
Notify 65	Proposition 65 Records
HAZMAT	Hazardous Material Facilities
LA Co. Site Mitigation	Site Mitigation List
UIC	UIC Listing
UIC GEO	UIC GEO (GEOTRACKER)
WASTEWATER PITS	Oil Wastewater Pits Listing
WDS	Waste Discharge System
WIP	Well Investigation Program Case List
MILITARY PRIV SITES	MILITARY PRIV SITES (GEOTRACKER)
PROJECT	PROJECT (GEOTRACKER)
WDR	Waste Discharge Requirements Listing
CERS	CERS
NON-CASE INFO	NON-CASE INFO (GEOTRACKER)
OTHER OIL GAS	OTHER OIL & GAS (GEOTRACKER)
PROD WATER PONDS	PROD WATER PONDS (GEOTRACKER)
SAMPLING POINT	SAMPLING POINT (GEOTRACKER)
WELL STIM PROJ	Well Stimulation Project (GEOTRACKER)

EDR RECOVERED GOVERNMENT ARCHIVES

Exclusive Recovered Govt. Archives

RGA LF	Recovered Government Archive Solid Waste Facilities List
RGA LUST	Recovered Government Archive Leaking Underground Storage Tank

SURROUNDING SITES: SEARCH RESULTS

Surrounding sites were identified in the following databases.

EXECUTIVE SUMMARY

Elevations have been determined from the USGS Digital Elevation Model and should be evaluated on a relative (not an absolute) basis. Relative elevation information between sites of close proximity should be field verified. Sites with an elevation equal to or higher than the target property have been differentiated below from sites with an elevation lower than the target property.
Page numbers and map identification numbers refer to the EDR Radius Map report where detailed data on individual sites can be reviewed.

Sites listed in ***bold italics*** are in multiple databases.

Unmappable (orphan) sites are not considered in the foregoing analysis.

STANDARD ENVIRONMENTAL RECORDS

Lists of Federal RCRA facilities undergoing Corrective Action

CORRACTS: CORRACTS is a list of handlers with RCRA Corrective Action Activity. This report shows which nationally-defined corrective action core events have occurred for every handler that has had corrective action activity.

A review of the CORRACTS list, as provided by EDR, and dated 12/04/2023 has revealed that there is 1 CORRACTS site within approximately 1 mile of the target property.

Lower Elevation	Address	Direction / Distance	Map ID	Page
WESTERN CIRCUITS INC EPA ID:: CAD062092259	***4136 DEL REY***	***SE 1/2 - 1 (0.974 mi.)***	***116***	***258***

Lists of Federal RCRA generators

RCRA-LQG: RCRAInfo is EPA's comprehensive information system, providing access to data supporting the Resource Conservation and Recovery Act (RCRA) of 1976 and the Hazardous and Solid Waste Amendments (HSWA) of 1984. The database includes selective information on sites which generate, transport, store, treat and/or dispose of hazardous waste as defined by the Resource Conservation and Recovery Act (RCRA). Large quantity generators (LQGs) generate over 1,000 kilograms (kg) of hazardous waste, or over 1 kg of acutely hazardous waste per month.

A review of the RCRA-LQG list, as provided by EDR, and dated 12/04/2023 has revealed that there are 2 RCRA-LQG sites within approximately 0.25 miles of the target property.

Equal/Higher Elevation	Address	Direction / Distance	Map ID	Page
GOOGLE LLC - VENICE EPA ID:: CAP000357343	275 SUNSET AVENUE	NW 1/8 - 1/4 (0.150 mi.)	G42	49

Lower Elevation	Address	Direction / Distance	Map ID	Page
WESTMINISTER AVENUE EPA ID:: CAR000198390	1010 ABBOT KINNEY BL	SE 0 - 1/8 (0.069 mi.)	E23	29

RCRA-SQG: RCRAInfo is EPA's comprehensive information system, providing access to data supporting the Resource Conservation and Recovery Act (RCRA) of 1976 and the Hazardous and Solid Waste Amendments (HSWA) of 1984. The database includes selective information on sites which generate, transport, store, treat and/or dispose of hazardous waste as defined by the Resource Conservation and Recovery Act (RCRA). Small quantity generators (SQGs) generate between 100 kg and 1,000 kg of hazardous waste per month.

A review of the RCRA-SQG list, as provided by EDR, and dated 12/04/2023 has revealed that there are 5 RCRA-SQG sites within approximately 0.25 miles of the target property.

Equal/Higher Elevation	Address	Direction / Distance	Map ID	Page
STEPHENS MACHINING EPA ID:: CAD981577117	***705 HAMPTON DR***	***NW 0 - 1/8 (0.069 mi.)***	***F24***	***31***
PIONEER BAKING CO EPA ID:: CA0000348755	***354 3RD ST***	***NNW 1/8 - 1/4 (0.188 mi.)***	***M59***	***91***
FOURTH AVENUE LP EPA ID:: CAP000356147	345 4TH AVENUE	N 1/8 - 1/4 (0.218 mi.)	M76	116
JACK SON AUTOMOTIVE EPA ID:: CAD982522443	***346RD AVE***	***NNW 1/8 - 1/4 (0.224 mi.)***	***M79***	***121***

Lower Elevation	Address	Direction / Distance	Map ID	Page
VENICE CLEANERS EPA ID:: CAD981624372	***1411 MAIN ST***	***SSE 1/8 - 1/4 (0.236 mi.)***	***O92***	***151***

Lists of state- and tribal (Superfund) equivalent sites

RESPONSE: Identifies confirmed release sites where DTSC is involved in remediation, either in a lead or oversight capacity. These confirmed release sites are generally high-priority and high potential risk.

A review of the RESPONSE list, as provided by EDR, has revealed that there are 2 RESPONSE sites within approximately 1 mile of the target property.

Equal/Higher Elevation	Address	Direction / Distance	Map ID	Page
EDISON/VENICE MGP PA Database: RESPONSE, Date of Government Version: 07/24/2023 Status: Certified Facility Id: 19490202	***321 HAMPTON***	***NW 1/8 - 1/4 (0.232 mi.)***	***S87***	***137***
EDISON/VENICE MGP PA Database: RESPONSE, Date of Government Version: 07/24/2023 Status: Certified Facility Id: 19490212	***340 MAIN ST***	***NW 1/4 - 1/2 (0.265 mi.)***	***S99***	***177***

Lists of state- and tribal hazardous waste facilities

ENVIROSTOR: The Department of Toxic Substances Control's (DTSC's) Site Mitigation and Brownfields Reuse Program's (SMBRP's) EnviroStor database identifes sites that have known contamination or sites for which there may be reasons to investigate further. The database includes the following site types: Federal

EXECUTIVE SUMMARY

Superfund sites (National Priorities List (NPL)); State Response, including Military Facilities and State Superfund; Voluntary Cleanup; and School sites. EnviroStor provides similar information to the information that was available in CalSites, and provides additional site information, including, but not limited to, identification of formerly-contaminated properties that have been released for reuse, properties where environmental deed restrictions have been recorded to prevent inappropriate land uses, and risk characterization information that is used to assess potential impacts to public health and the environment at contaminated sites.

A review of the ENVIROSTOR list, as provided by EDR, and dated 07/24/2023 has revealed that there are 9 ENVIROSTOR sites within approximately 1 mile of the target property.

Equal/Higher Elevation	Address	Direction / Distance	Map ID	Page
PIONEER FRENCH BAKER Facility Id: 19730200 Status: Refer: 1248 Local Agency	354 THIRD AVE.	NNW 1/8 - 1/4 (0.192 mi.)	M65	100
EDISON/VENICE MGP PA Facility Id: 19490202 Status: Certified	***321 HAMPTON***	***NW 1/8 - 1/4 (0.232 mi.)***	***S87***	***137***
EDISON/VENICE MGP PA Facility Id: 19490212 Status: Certified	***340 MAIN ST***	***NW 1/4 - 1/2 (0.265 mi.)***	***S99***	***177***
BUDGET CLEANERS Facility Id: 60000337 Status: Certified	***201 LINCOLN***	***NNE 1/2 - 1 (0.598 mi.)***	***111***	***238***
GUARANTEED MUFFLER Facility Id: 19000040 Status: Refer: 1248 Local Agency	***609 LINCOLN BLVD***	***NE 1/2 - 1 (0.664 mi.)***	***112***	***247***
ANIMO VENICE CHARTER Facility Id: 60000387 Status: No Further Action	***841 CALIFORNIA AVNEU***	***ENE 1/2 - 1 (0.666 mi.)***	***113***	***249***
2651 MAIN STREET SAN Facility Id: 60003084 Status: No Further Action	***2651 MAIN STREET***	***NW 1/2 - 1 (0.770 mi.)***	***114***	***252***
FISHER AUTO WRECKING Facility Id: 19750074 Status: Refer: Other Agency	2827 LINCOLN BLVD.	N 1/2 - 1 (0.814 mi.)	115	257

Lower Elevation	Address	Direction / Distance	Map ID	Page
WESTMINSTER ELEMENTA Facility Id: 60003469 Status: Active	***1010 ABBOT KINNEY BO***	***SE 0 - 1/8 (0.069 mi.)***	***E22***	***27***

Lists of state and tribal leaking storage tanks

LUST: Leaking Underground Storage Tank (LUST) Sites included in GeoTracker. GeoTracker is the Water Boards data management system for sites that impact, or have the potential to impact, water quality in California, with emphasis on groundwater.

A review of the LUST list, as provided by EDR, has revealed that there are 9 LUST sites within

approximately 0.5 miles of the target property.

Equal/Higher Elevation	Address	Direction / Distance	Map ID	Page
LOS ANGELES COUNTY M	***100 SUNSET AVE.***	***WNW 1/8 - 1/4 (0.156 mi.)***	***H45***	***55***
Database: LUST, Date of Government Version: 09/05/2023 Status: Completed - Case Closed Global Id: T10000003249 Global Id: T0603701338				
MTA, DIVISION 6 BUS	***100 SUNSET AVE***	***WNW 1/8 - 1/4 (0.156 mi.)***	***H46***	***66***
Database: LUST REG 4, Date of Government Version: 09/07/2004 Facility Id: 902910152 Status: Pollution Characterization Global ID: T0603701338				
PUBLIC STORAGE, INC	***315 004TH AVE S***	***NNW 1/4 - 1/2 (0.286 mi.)***	***103***	***191***
Database: LUST REG 4, Date of Government Version: 09/07/2004 Database: LUST, Date of Government Version: 09/05/2023 Status: Completed - Case Closed Facility Id: 902910016 Status: Case Closed Global ID: T0603701325 Global Id: T0603701325				
PIONEER FRENCH BAKER	***512 ROSE AVE***	***N 1/4 - 1/2 (0.341 mi.)***	***V105***	***198***
Database: LUST REG 4, Date of Government Version: 09/07/2004 Database: LUST, Date of Government Version: 09/05/2023 Status: Completed - Case Closed Facility Id: 902910143 Status: Remedial action (cleanup) Underway Global ID: T0603701337 Global Id: T0603701337				
ANGEL'S SERVICE STAT	***100 VENICE WY***	***SSE 1/4 - 1/2 (0.386 mi.)***	***X108***	***223***
Database: LUST REG 4, Date of Government Version: 09/07/2004 Facility Id: 902910170 Status: Remediation Plan Global ID: T0603701340				
ANGEL'S SERVICE STAT	***100 VENICE***	***SSE 1/4 - 1/2 (0.386 mi.)***	***X109***	***224***
Database: LUST, Date of Government Version: 09/05/2023 Status: Completed - Case Closed Global Id: T0603701340				
COC REAL ESTATE II L	***3016 MAIN ST***	***NW 1/4 - 1/2 (0.471 mi.)***	***110***	***231***
Database: LUST, Date of Government Version: 09/05/2023 Status: Completed - Case Closed Global Id: T10000008335				

Lower Elevation	Address	Direction / Distance	Map ID	Page
FRANK SERAFINE	***248 WESTMINSTER AVE***	***SE 1/8 - 1/4 (0.189 mi.)***	***N60***	***94***
Database: LUST REG 4, Date of Government Version: 09/07/2004 Database: LUST, Date of Government Version: 09/05/2023 Status: Completed - Case Closed Facility Id: 902910070 Status: Case Closed Global ID: T0603701331 Global Id: T0603701331				
VOSS INVESTMENT PROP	***1600 MAIN ST***	***SSE 1/4 - 1/2 (0.344 mi.)***	***W106***	***214***
Database: LUST REG 4, Date of Government Version: 09/07/2004 Database: LUST, Date of Government Version: 09/05/2023				

Status: Completed - Case Closed
Facility Id: 902910025
Status: Case Closed
Global ID: T0603701326
Global Id: T0603701326

CPS-SLIC: Cleanup Program Sites (CPS; also known as Site Cleanups [SC] and formerly known as Spills, Leaks, Investigations, and Cleanups [SLIC] sites) included in GeoTracker. GeoTracker is the Water Boards data management system for sites that impact, or have the potential to impact, water quality in California, with emphasis on groundwater.

A review of the CPS-SLIC list, as provided by EDR, has revealed that there are 3 CPS-SLIC sites within approximately 0.5 miles of the target property.

Equal/Higher Elevation	Address	Direction / Distance	Map ID	Page
CITY OF LOS ANGELES	***40 W. HORIZON AVE***	***S 1/4 - 1/2 (0.269 mi.)***	***U100***	***185***
Database: CPS-SLIC, Date of Government Version: 09/05/2023 Global Id: SL163752343 Facility Status: Completed - Case Closed				
CITY OF LOS ANGELES	40 HORIZON	S 1/4 - 1/2 (0.270 mi.)	U101	186
Database: SLIC REG 4, Date of Government Version: 11/17/2004 Facility Status: Site Assessment				

Lower Elevation	Address	Direction / Distance	Map ID	Page
MAIN STREET DRY CLEA	***1720 MAIN***	***SSE 1/4 - 1/2 (0.363 mi.)***	***W107***	***218***
Database: SLIC REG 4, Date of Government Version: 11/17/2004 Database: CPS-SLIC, Date of Government Version: 09/05/2023 Global Id: SLT43675673 Facility Status: Site Assessment Facility Status: Open - Remediation				

Lists of state and tribal registered storage tanks

UST: The Underground Storage Tank database contains registered USTs. USTs are regulated under Subtitle I of the Resource Conservation and Recovery Act (RCRA). The data come from the State Water Resources Control Board's Hazardous Substance Storage Container Database.

A review of the UST list, as provided by EDR, has revealed that there are 18 UST sites within approximately 0.25 miles of the target property.

Equal/Higher Elevation	Address	Direction / Distance	Map ID	Page
Not reported	796 N MAIN ST	WNW 0 - 1/8 (0.026 mi.)	B8	13
Database: LOS ANGELES UST, Date of Government Version: 09/01/2023				
Not reported	165 BROOKS AVE	SW 0 - 1/8 (0.045 mi.)	A14	18
Database: LOS ANGELES UST, Date of Government Version: 09/01/2023				
Not reported	700 S MAIN ST	NW 0 - 1/8 (0.060 mi.)	B20	24
Database: LOS ANGELES UST, Date of Government Version: 09/01/2023				
JOHN OKVLICK STUDIOS	604 HAMPTON DR	NNW 1/8 - 1/4 (0.132 mi.)	G39	46
Database: LOS ANGELES UST, Date of Government Version: 09/01/2023				

Equal/Higher Elevation	Address	Direction / Distance	Map ID	Page
MTA DIVISION 6 Database: UST, Date of Government Version: 09/05/2023 Facility Id: 25507	100 SUNSET AVE	WNW 1/8 - 1/4 (0.156 mi.)	H48	68
METROPOLITAN TRANSPO Database: UST, Date of Government Version: 09/05/2023 Database: LOS ANGELES UST, Date of Government Version: 09/01/2023	100 E SUNSET AVE	WNW 1/8 - 1/4 (0.156 mi.)	H49	69
Not reported Database: LOS ANGELES UST, Date of Government Version: 09/01/2023	360 SUNSET AVE	N 1/8 - 1/4 (0.188 mi.)	J58	91
Not reported Database: LOS ANGELES UST, Date of Government Version: 09/01/2023	340 3RD AVE	NNW 1/8 - 1/4 (0.210 mi.)	M71	110
Not reported Database: LOS ANGELES UST, Date of Government Version: 09/01/2023	11 BROOKS AVE	SW 1/8 - 1/4 (0.211 mi.)	P72	111
CHARLES ARNOLDI/FRAN Database: LOS ANGELES UST, Date of Government Version: 09/01/2023	819 OCEAN FRONT WK	SW 1/8 - 1/4 (0.217 mi.)	P75	115
THORTON LOFTS DEVELO Database: LOS ANGELES UST, Date of Government Version: 09/01/2023	701 OCEAN FRONT WK	WSW 1/8 - 1/4 (0.223 mi.)	78	121
LAUSD - VENICE SKILL Database: LOS ANGELES UST, Date of Government Version: 09/01/2023	611 S 5TH AVE	NNE 1/8 - 1/4 (0.225 mi.)	R81	130
LOS ANGELES UNIFIED Database: UST, Date of Government Version: 09/05/2023 Facility Id: 23543	611 5TH AVE	NNE 1/8 - 1/4 (0.225 mi.)	R82	131

Lower Elevation	Address	Direction / Distance	Map ID	Page
Not reported Database: LOS ANGELES UST, Date of Government Version: 09/01/2023	900 W WASHINGTON BLV	SSW 0 - 1/8 (0.033 mi.)	A10	15
Not reported Database: LOS ANGELES UST, Date of Government Version: 09/01/2023	231-233 WESTMINSTER	SE 1/8 - 1/4 (0.159 mi.)	I51	81
Not reported Database: LOS ANGELES UST, Date of Government Version: 09/01/2023	215 SAN JUAN ST	SSE 1/8 - 1/4 (0.182 mi.)	I57	91
Not reported Database: LOS ANGELES UST, Date of Government Version: 09/01/2023	248 WESTMINSTER AVE	SE 1/8 - 1/4 (0.189 mi.)	N61	97
Not reported Database: LOS ANGELES UST, Date of Government Version: 09/01/2023	1305 MAIN ST	SSE 1/8 - 1/4 (0.201 mi.)	O67	103

Lists of state and tribal voluntary cleanup sites

VCP: Contains low threat level properties with either confirmed or unconfirmed releases and the project proponents have request that DTSC oversee investigation and/or cleanup activities and have agreed to provide coverage for DTSC's costs.

A review of the VCP list, as provided by EDR, and dated 07/24/2023 has revealed that there is 1 VCP site within approximately 0.5 miles of the target property.

Lower Elevation	Address	Direction / Distance	Map ID	Page
WESTMINSTER ELEMENTA	***1010 ABBOT KINNEY BO***	***SE 0 - 1/8 (0.069 mi.)***	***E22***	***27***

Status: Active
Facility Id: 60003469

ADDITIONAL ENVIRONMENTAL RECORDS

Local Brownfield lists

US BROWNFIELDS: The EPA's listing of Brownfields properties from the Cleanups in My Community program, which provides information on Brownfields properties for which information is reported back to EPA, as well as areas served by Brownfields grant programs.

A review of the US BROWNFIELDS list, as provided by EDR, and dated 08/15/2023 has revealed that there is 1 US BROWNFIELDS site within approximately 0.5 miles of the target property.

Lower Elevation	Address	Direction / Distance	Map ID	Page
DAMSON OIL SITE	***MARKET STREET***	***SSE 1/4 - 1/2 (0.284 mi.)***	***102***	***186***
Cleanup Completion Date: -				
Cleanup Completion Date: 12/31/2002				

Local Lists of Hazardous waste / Contaminated Sites

HIST Cal-Sites: Formerly known as ASPIS, this database contains both known and potential hazardous substance sites. The source is the California Department of Toxic Substance Control. No longer updated by the state agency. It has been replaced by ENVIROSTOR.

A review of the HIST Cal-Sites list, as provided by EDR, and dated 08/08/2005 has revealed that there are 2 HIST Cal-Sites sites within approximately 1 mile of the target property.

Equal/Higher Elevation	Address	Direction / Distance	Map ID	Page
EDISON/VENICE MGP PA	321 HAMPTON DRIVE	NW 1/8 - 1/4 (0.232 mi.)	S89	142
EDISON/VENICE MGP PA	***340 MAIN ST***	***NW 1/4 - 1/2 (0.265 mi.)***	***S99***	***177***

CERS HAZ WASTE: List of sites in the California Environmental Protection Agency (CalEPA) Regulated Site Portal which fall under the Hazardous Chemical Management, Hazardous Waste Onsite Treatment, Household Hazardous Waste Collection, Hazardous Waste Generator, and RCRA LQ HW Generator programs.

A review of the CERS HAZ WASTE list, as provided by EDR, and dated 07/17/2023 has revealed that there are 2 CERS HAZ WASTE sites within approximately 0.25 miles of the target property.

Equal/Higher Elevation	Address	Direction / Distance	Map ID	Page
BBR RACING	703 S HAMPTON DR	NW 0 - 1/8 (0.075 mi.)	F27	35

Lower Elevation	Address	Direction / Distance	Map ID	Page
LE LABO 21	***1138 ABBOT KINNEY BL***	***ESE 1/8 - 1/4 (0.247 mi.)***	***T95***	***166***

Local Lists of Registered Storage Tanks

SWEEPS UST: Statewide Environmental Evaluation and Planning System. This underground storage tank listing was updated and maintained by a company contacted by the SWRCB in the early 1990's. The listing is no longer updated or maintained. The local agency is the contact for more information on a site on the SWEEPS list.

A review of the SWEEPS UST list, as provided by EDR, and dated 06/01/1994 has revealed that there are 5 SWEEPS UST sites within approximately 0.25 miles of the target property.

Equal/Higher Elevation	Address	Direction / Distance	Map ID	Page
JOHN OKULICK Comp Number: 6874	***604 HAMPTON DR***	***NNW 1/8 - 1/4 (0.132 mi.)***	***G40***	***46***
RTD DIVISION 6-VENIC Status: A Tank Status: A Comp Number: 1865	***100 SUNSET AVE***	***WNW 1/8 - 1/4 (0.156 mi.)***	***H50***	***77***
BRENT NEIMAN PROPERT Comp Number: 7479	***352 4TH AVENUE 21 AV***	***N 1/8 - 1/4 (0.225 mi.)***	***Q80***	***130***
VENICE BEACH SKILL C Status: A Comp Number: 7296	***611 5TH AVE***	***NNE 1/8 - 1/4 (0.225 mi.)***	***R83***	***132***

Lower Elevation	Address	Direction / Distance	Map ID	Page
FRANK SERAFINE Comp Number: 7190	***248 WESTMINSTER AVE***	***SE 1/8 - 1/4 (0.189 mi.)***	***N60***	***94***

HIST UST: Historical UST Registered Database.

A review of the HIST UST list, as provided by EDR, and dated 10/15/1990 has revealed that there is 1 HIST UST site within approximately 0.25 miles of the target property.

Equal/Higher Elevation	Address	Direction / Distance	Map ID	Page
DIVISION 6-VENICE Facility Id: 00000033834	100 SUNSET AVE	WNW 1/8 - 1/4 (0.156 mi.)	H43	51

CA FID UST: The Facility Inventory Database contains active and inactive underground storage tank locations. The source is the State Water Resource Control Board.

A review of the CA FID UST list, as provided by EDR, and dated 10/31/1994 has revealed that there are 5 CA FID UST sites within approximately 0.25 miles of the target property.

Equal/Higher Elevation	Address	Direction / Distance	Map ID	Page
JOHN OKULICK Facility Id: 19056372 Status: A	***604 HAMPTON DR***	***NNW 1/8 - 1/4 (0.132 mi.)***	***G40***	***46***
RTD DIVISION 6-VENIC	***100 SUNSET AVE***	***WNW 1/8 - 1/4 (0.156 mi.)***	***H50***	***77***

Facility Id: 19019190 Status: A				
BRENT NEIMAN PROPERT Facility Id: 19054619 Status: I	***352 4TH AVENUE 21 AV***	***N 1/8 - 1/4 (0.225 mi.)***	***Q80***	***130***
VENICE BEACH SKILL C Facility Id: 19032795 Status: A	***611 5TH AVE***	***NNE 1/8 - 1/4 (0.225 mi.)***	***R83***	***132***

Lower Elevation	Address	Direction / Distance	Map ID	Page
FRANK SERAFINE Facility Id: 19054590 Status: I	***248 WESTMINSTER AVE***	***SE 1/8 - 1/4 (0.189 mi.)***	***N62***	***97***

Other Ascertainable Records

RCRA NonGen / NLR: RCRAInfo is EPA's comprehensive information system, providing access to data supporting the Resource Conservation and Recovery Act (RCRA) of 1976 and the Hazardous and Solid Waste Amendments (HSWA) of 1984. The database includes selective information on sites which generate, transport, store, treat and/or dispose of hazardous waste as defined by the Resource Conservation and Recovery Act (RCRA). Non-Generators do not presently generate hazardous waste.

A review of the RCRA NonGen / NLR list, as provided by EDR, and dated 12/04/2023 has revealed that there are 26 RCRA NonGen / NLR sites within approximately 0.25 miles of the target property.

Equal/Higher Elevation	Address	Direction / Distance	Map ID	Page
CHUCK ARNOLDI EPA ID:: CAC003129231	721 HAMPTON DR	NW 0 - 1/8 (0.029 mi.)	B9	13
LACDPW - ELECTRIC AV EPA ID:: CAL000005013	314 BROOKS AVE	ENE 0 - 1/8 (0.040 mi.)	C12	16
JORDAN YOUNG EPA ID:: CAC003010155	133 BROOKS AVE.	SW 0 - 1/8 (0.052 mi.)	D17	19
ALAN FREEDMAN EPA ID:: CAC003088021	127 VISTA PLACE #1	WNW 0 - 1/8 (0.061 mi.)	B21	24
TRI WEST DEVELOPMENT EPA ID:: CAC002968379	116 THORTON PLACE	W 0 - 1/8 (0.088 mi.)	31	38
KENDRA GOTTSHALL EPA ID:: CAC003243127	119 CLUBHOUSE AVE	S 0 - 1/8 (0.118 mi.)	36	43
JANET MORALES EPA ID:: CAC003045721	314 SUNSET AVE	NNW 1/8 - 1/4 (0.141 mi.)	G41	47
L.A.C.M.T.A. EPA ID:: CAD980813745	100 SUNSET AVE	WNW 1/8 - 1/4 (0.156 mi.)	H44	53
GENNIFER YOSHIMARU EPA ID:: CAC003133713	36 BREEZE AVE	SSW 1/8 - 1/4 (0.164 mi.)	K53	82
RYAN TENPAS EPA ID:: CAC003030933	919 S. 5TH AVE	ENE 1/8 - 1/4 (0.175 mi.)	54	84
OVERALL MURALS	47 CLUBHOUSE AVE	S 1/8 - 1/4 (0.176 mi.)	55	86

EPA ID:: CAL000475038				
SMITH, MARTIN EPA ID:: CAC002983671	19 BREEZE AVENUE	SW 1/8 - 1/4 (0.195 mi.)	K66	101
NASIM KABLAN EPA ID:: CAC003113480	58 PALOMA AVE	WNW 1/8 - 1/4 (0.202 mi.)	H68	104
NASIM KABLAN EPA ID:: CAC003107447	58 PALOMA AVE	WNW 1/8 - 1/4 (0.202 mi.)	H69	106
4TH AVENUE ASSOCIATE EPA ID:: CAC003129684	356 4TH AVENUE	N 1/8 - 1/4 (0.216 mi.)	Q74	113
LAUSD/ VENICE SKILLS EPA ID:: CAD982353187	611 FIFTH AVE	NNE 1/8 - 1/4 (0.225 mi.)	R85	133
LAURA LEE EPA ID:: CAC002989286	17 1/2 CLUBHOUSE AVE	SSW 1/8 - 1/4 (0.227 mi.)	86	135

Lower Elevation	Address	Direction / Distance	Map ID	Page
CPF WTB LLC/CPIF 812 EPA ID:: CAC003196047	812 MAIN ST.	SW 0 - 1/8 (0.009 mi.)	A2	9
LAUSD/ WESTMINSTER A EPA ID:: CAD982352288	1010 MAIN STRREET	S 0 - 1/8 (0.056 mi.)	18	22
DAN ABRAM/WYNKOOP PR EPA ID:: CAC003205998	1025 ABBOT KINNEY BL	ESE 0 - 1/8 (0.104 mi.)	E34	40
ASB BLATTEIS 1101 AB EPA ID:: CAC003011606	1101 ABOTT KINNEY	ESE 1/8 - 1/4 (0.178 mi.)	L56	88
SHAWMUT CONSTRUCTION EPA ID:: CAC003091403	1110 ABBOT KINNEY BL	ESE 1/8 - 1/4 (0.202 mi.)	L70	108
MOSS AND COMPANY PRO EPA ID:: CAC003061591	300 SAN JUAN AVE	SE 1/8 - 1/4 (0.215 mi.)	N73	111
JOHN NEIDLINGER EPA ID:: CAC003036805	1320 INNES PL	SSE 1/8 - 1/4 (0.219 mi.)	O77	119
506 WESTMINSTER, LLC EPA ID:: CAC003015617	506 WESTMINSTER AVEN	E 1/8 - 1/4 (0.234 mi.)	90	148
LE LABO 21 EPA ID:: CAL000434551	1138 ABBOT KINNEY BL	ESE 1/8 - 1/4 (0.247 mi.)	T96	174

PFAS ECHO: Regulators and the public have expressed interest in knowing which regulated entities may be using PFAS. EPA has developed a dataset from various sources that show which industries may be handling PFAS. Approximately 120,000 facilities subject to federal environmental programs have operated or currently operate in industry sectors with processes that may involve handling and/or release of PFAS.

A review of the PFAS ECHO list, as provided by EDR, and dated 09/23/2023 has revealed that there is 1 PFAS ECHO site within approximately 0.25 miles of the target property.

Equal/Higher Elevation	Address	Direction / Distance	Map ID	Page
TRI-STAR ELECTRONICS		NW 1/8 - 1/4 (0.191 mi.)	H63	98

CA BOND EXP. PLAN: Department of Health Services developed a site-specific expenditure plan as the basis for an appropriation of Hazardous Substance Cleanup Bond Act funds. It is not updated.

A review of the CA BOND EXP. PLAN list, as provided by EDR, and dated 01/01/1989 has revealed that there is 1 CA BOND EXP. PLAN site within approximately 1 mile of the target property.

Equal/Higher Elevation	Address	Direction / Distance	Map ID	Page
VENICE MANUFACTURED	340 SOUTH MAIN STREE	NW 1/4 - 1/2 (0.265 mi.)	S97	176

Cortese: The sites for the list are designated by the State Water Resource Control Board (LUST), the Integrated Waste Board (SWF/LS), and the Department of Toxic Substances Control (Cal-Sites).

A review of the Cortese list, as provided by EDR, and dated 09/19/2023 has revealed that there are 8 Cortese sites within approximately 0.5 miles of the target property.

Equal/Higher Elevation	Address	Direction / Distance	Map ID	Page
LOS ANGELES COUNTY M	***100 SUNSET AVE.***	***WNW 1/8 - 1/4 (0.156 mi.)***	***H45***	***55***
Cleanup Status: COMPLETED - CASE CLOSED				
MTA, DIVISION 6 BUS	***100 SUNSET AVE***	***WNW 1/8 - 1/4 (0.156 mi.)***	***H46***	***66***
Cleanup Status: COMPLETED - CASE CLOSED				
PUBLIC STORAGE, INC	***315 004TH AVE S***	***NNW 1/4 - 1/2 (0.286 mi.)***	***103***	***191***
Cleanup Status: COMPLETED - CASE CLOSED				
PIONEER FRENCH BAKER	***512 ROSE AVE***	***N 1/4 - 1/2 (0.341 mi.)***	***V104***	***195***
Cleanup Status: COMPLETED - CASE CLOSED				
ANGEL'S SERVICE STAT	***100 VENICE WY***	***SSE 1/4 - 1/2 (0.386 mi.)***	***X108***	***223***
Cleanup Status: COMPLETED - CASE CLOSED				
COC REAL ESTATE II L	***3016 MAIN ST***	***NW 1/4 - 1/2 (0.471 mi.)***	***110***	***231***
Cleanup Status: COMPLETED - CASE CLOSED				

Lower Elevation	Address	Direction / Distance	Map ID	Page
FRANK SERAFINE	***248 WESTMINSTER AVE***	***SE 1/8 - 1/4 (0.189 mi.)***	***N60***	***94***
Cleanup Status: COMPLETED - CASE CLOSED				
VOSS INVESTMENT PROP	***1600 MAIN ST***	***SSE 1/4 - 1/2 (0.344 mi.)***	***W106***	***214***
Cleanup Status: COMPLETED - CASE CLOSED				

DRYCLEANERS: A list of drycleaner related facilities that have EPA ID numbers. These are facilities with certain SIC codes: power laundries, family and commercial; garment pressing and cleaners' agents; linen supply; coin-operated laundries and cleaning; drycleaning plants except rugs; carpet and upholster cleaning; industrial launderers; laundry and garment services.

A review of the DRYCLEANERS list, as provided by EDR, has revealed that there are 2 DRYCLEANERS sites within approximately 0.25 miles of the target property.

Lower Elevation	Address	Direction / Distance	Map ID	Page
VENICE CLEANERS	***1411 MAIN ST***	***SSE 1/8 - 1/4 (0.236 mi.)***	***O92***	***151***
Database: DRYCLEAN SOUTH COAST, Date of Government Version: 08/18/2023				
THRIFTY CLEANER	1411 MAIN ST	SSE 1/8 - 1/4 (0.236 mi.)	O93	165
Database: DRYCLEAN SOUTH COAST, Date of Government Version: 08/18/2023				

HIST CORTESE: The sites for the list are designated by the State Water Resource Control Board [LUST], the Integrated Waste Board [SWF/LS], and the Department of Toxic Substances Control [CALSITES]. This listing is no longer updated by the state agency.

A review of the HIST CORTESE list, as provided by EDR, and dated 04/01/2001 has revealed that there are 7 HIST CORTESE sites within approximately 0.5 miles of the target property.

Equal/Higher Elevation	Address	Direction / Distance	Map ID	Page
LOS ANGELES COUNTY M Reg Id: 902910152	***100 SUNSET AVE.***	***WNW 1/8 - 1/4 (0.156 mi.)***	***H45***	***55***
EDISON/VENICE MGP PA Reg Id: 19490202	***321 HAMPTON***	***NW 1/8 - 1/4 (0.232 mi.)***	***S87***	***137***
PUBLIC STORAGE, INC Reg Id: 902910016	***315 004TH AVE S***	***NNW 1/4 - 1/2 (0.286 mi.)***	***103***	***191***
PIONEER FRENCH BAKER Reg Id: 902910143	***512 ROSE AVE***	***N 1/4 - 1/2 (0.341 mi.)***	***V105***	***198***
ANGEL'S SERVICE STAT Reg Id: 902910170	***100 VENICE***	***SSE 1/4 - 1/2 (0.386 mi.)***	***X109***	***224***

Lower Elevation	Address	Direction / Distance	Map ID	Page
FRANK SERAFINE Reg Id: 902910070	***248 WESTMINSTER AVE***	***SE 1/8 - 1/4 (0.189 mi.)***	***N60***	***94***
VOSS INVESTMENT PROP Reg Id: 902910025	***1600 MAIN ST***	***SSE 1/4 - 1/2 (0.344 mi.)***	***W106***	***214***

HAZMAT LA: A listing of active & inactive hazardous materials facility locations, located in the City of Los Angeles.

A review of the HAZMAT LA list, as provided by EDR, and dated 12/01/2023 has revealed that there are 13 HAZMAT LA sites within approximately 0.25 miles of the target property.

Equal/Higher Elevation	Address	Direction / Distance	Map ID	Page
LA COUNTY - PUBLIC W	314 E BROOKS AVE	ENE 0 - 1/8 (0.040 mi.)	C13	18
ECONOMY VOLSKWAGEN	719 S HAMPTON DR	NW 0 - 1/8 (0.052 mi.)	B16	19
HILBORN TOP SHOP INC	711 S HAMPTON DR	NW 0 - 1/8 (0.060 mi.)	B19	24
STEPHENS MACHINING	705 S HAMPTON DR	NW 0 - 1/8 (0.069 mi.)	F25	34
BBR	***703 HAMPTON DR***	***NW 0 - 1/8 (0.075 mi.)***	***F26***	***34***
HARMON PRECISION PRO	606 S HAMPTON DR	NNW 1/8 - 1/4 (0.129 mi.)	G38	45
JOHN OKULICK	***604 HAMPTON DR***	***NNW 1/8 - 1/4 (0.132 mi.)***	***G40***	***46***
METROPOLITAN TRANSPO	100 E SUNSET AVE	WNW 1/8 - 1/4 (0.156 mi.)	H47	68
BUSINESS PRINTING SE	351 E VERNON AVE	N 1/8 - 1/4 (0.159 mi.)	J52	81
PIONEER GARAGE	354 S 3RD AVE	NNW 1/8 - 1/4 (0.192 mi.)	M64	100
LAUSD - VENICE SKILL	611 S 5TH AVE	NNE 1/8 - 1/4 (0.225 mi.)	R84	132

Lower Elevation	Address	Direction / Distance	Map ID	Page
PANDA BELL CLEANERS	***1411 S MAIN ST***	***SSE 1/8 - 1/4 (0.236 mi.)***	***O91***	***150***
VENICE HARDWARE	1415 S MAIN ST	SSE 1/8 - 1/4 (0.237 mi.)	O94	165

EXECUTIVE SUMMARY

EDR HIGH RISK HISTORICAL RECORDS

EDR Exclusive Records

EDR MGP: The EDR Proprietary Manufactured Gas Plant Database includes records of coal gas plants (manufactured gas plants) compiled by EDR's researchers. Manufactured gas sites were used in the United States from the 1800's to 1950's to produce a gas that could be distributed and used as fuel. These plants used whale oil, rosin, coal, or a mixture of coal, oil, and water that also produced a significant amount of waste. Many of the byproducts of the gas production, such as coal tar (oily waste containing volatile and non-volatile chemicals), sludges, oils and other compounds are potentially hazardous to human health and the environment. The byproduct from this process was frequently disposed of directly at the plant site and can remain or spread slowly, serving as a continuous source of soil and groundwater contamination.

A review of the EDR MGP list, as provided by EDR, has revealed that there are 2 EDR MGP sites within approximately 1 mile of the target property.

Equal/Higher Elevation	Address	Direction / Distance	Map ID	Page
EDISON/VENICE MGP PA	321 HAMPTON DRIVE	NW 1/8 - 1/4 (0.232 mi.)	S88	142
EDISON/VENICE MGP PA	340 MAIN STREET	NW 1/4 - 1/2 (0.265 mi.)	S98	177

EDR Hist Auto: EDR has searched selected national collections of business directories and has collected listings of potential gas station/filling station/service station sites that were available to EDR researchers. EDR's review was limited to those categories of sources that might, in EDR's opinion, include gas station/filling station/service station establishments. The categories reviewed included, but were not limited to gas, gas station, gasoline station, filling station, auto, automobile repair, auto service station, service station, etc. This database falls within a category of information EDR classifies as "High Risk Historical Records", or HRHR. EDR's HRHR effort presents unique and sometimes proprietary data about past sites and operations that typically create environmental concerns, but may not show up in current government records searches.

A review of the EDR Hist Auto list, as provided by EDR, has revealed that there are 6 EDR Hist Auto sites within approximately 0.125 miles of the target property.

Equal/Higher Elevation	Address	Direction / Distance	Map ID	Page
VENICE SUPER SERVICE	165 BROOKS AV	SW 0 - 1/8 (0.045 mi.)	A15	18

Lower Elevation	Address	Direction / Distance	Map ID	Page
KEENS FRANK	901 WASHINGTON BLV	SE 0 - 1/8 (0.011 mi.)	A3	11
DICKINS M H	914 WASHINGTON BLV	S 0 - 1/8 (0.011 mi.)	A4	12
DICKINS M H	915 WASHINGTON BLV	SE 0 - 1/8 (0.019 mi.)	A5	12
LERNER OIL CO INC	900 WASHINGTON BLVD	SSW 0 - 1/8 (0.033 mi.)	A11	15
LINKEY C A	1004 WASHINGTON BL	ESE 0 - 1/8 (0.079 mi.)	E29	37

EDR Hist Cleaner: EDR has searched selected national collections of business directories and has collected listings of potential dry cleaner sites that were available to EDR researchers. EDR's review was limited to those categories of sources that might, in EDR's opinion, include dry cleaning establishments. The categories reviewed included, but were not limited to dry cleaners, cleaners, laundry, laundromat, cleaning/laundry, wash & dry etc. This database falls within a category of information EDR classifies as "High Risk Historical Records", or HRHR. EDR's HRHR effort presents unique and sometimes proprietary data about past sites and

operations that typically create environmental concerns, but may not show up in current government records searches.

A review of the EDR Hist Cleaner list, as provided by EDR, has revealed that there are 8 EDR Hist Cleaner sites within approximately 0.125 miles of the target property.

Equal/Higher Elevation	Address	Direction / Distance	Map ID	Page
DE NUNZIO SAMI	826 ELECTRIC AVE	ENE 0 - 1/8 (0.020 mi.)	A6	12
DE NUNZIO SAMI	826 ELECTRIC AVE	ENE 0 - 1/8 (0.024 mi.)	A7	12
VARTIAN C G	123 BREEZE	SSW 0 - 1/8 (0.077 mi.)	D28	37
WHITE SWAN LAUNDRY	110 BROOKS AV	SW 0 - 1/8 (0.096 mi.)	D32	40
VARTIAN C G	123 BREEZE AVE	SSW 0 - 1/8 (0.106 mi.)	35	43

Lower Elevation	Address	Direction / Distance	Map ID	Page
WING LEE	301 BROADWAY	E 0 - 1/8 (0.084 mi.)	C30	37
RUSSELL A C	1025 WASHINGTON BL	ESE 0 - 1/8 (0.097 mi.)	E33	40
- MILLER H C	1051 WASHINGTON BL	ESE 0 - 1/8 (0.123 mi.)	37	45

EXECUTIVE SUMMARY

Due to poor or inadequate address information, the following sites were not mapped. Count: 1 records.

Site Name	Database(s)
BESTWAY CLEANERS, AGNES HERRERA	DRYCLEANERS

OVERVIEW MAP - 7535885.2S

Target Property

Sites at elevations higher than or equal to the target property

Sites at elevations lower than the target property

Manufactured Gas Plants

National Priority List Sites

Dept. Defense Sites

0 1/4 1/2 1 Miles

Indian Reservations BIA

Power transmission lines

Special Flood Hazard Area (1%)

0.2% Annual Chance Flood Hazard

National Wetland Inventory

State Wetlands

Areas of Concern

This report includes Interactive Map Layers to display and/or hide map information. The legend includes only those icons for the default map view.

SITE NAME:	825 HAMPTON DR	CLIENT:	California Environmental
ADDRESS:	825 HAMPTON DR VENICE CA 90291	CONTACT:	Eric Koons
		INQUIRY #:	7535885.2s
LAT/LONG:	33.992826 / 118.473711	DATE:	January 08, 2024 2:05 pm

Copyright © 2024 EDR, Inc. © 2015 TomTom Rel. 2015.

DETAIL MAP - 7535885.2S

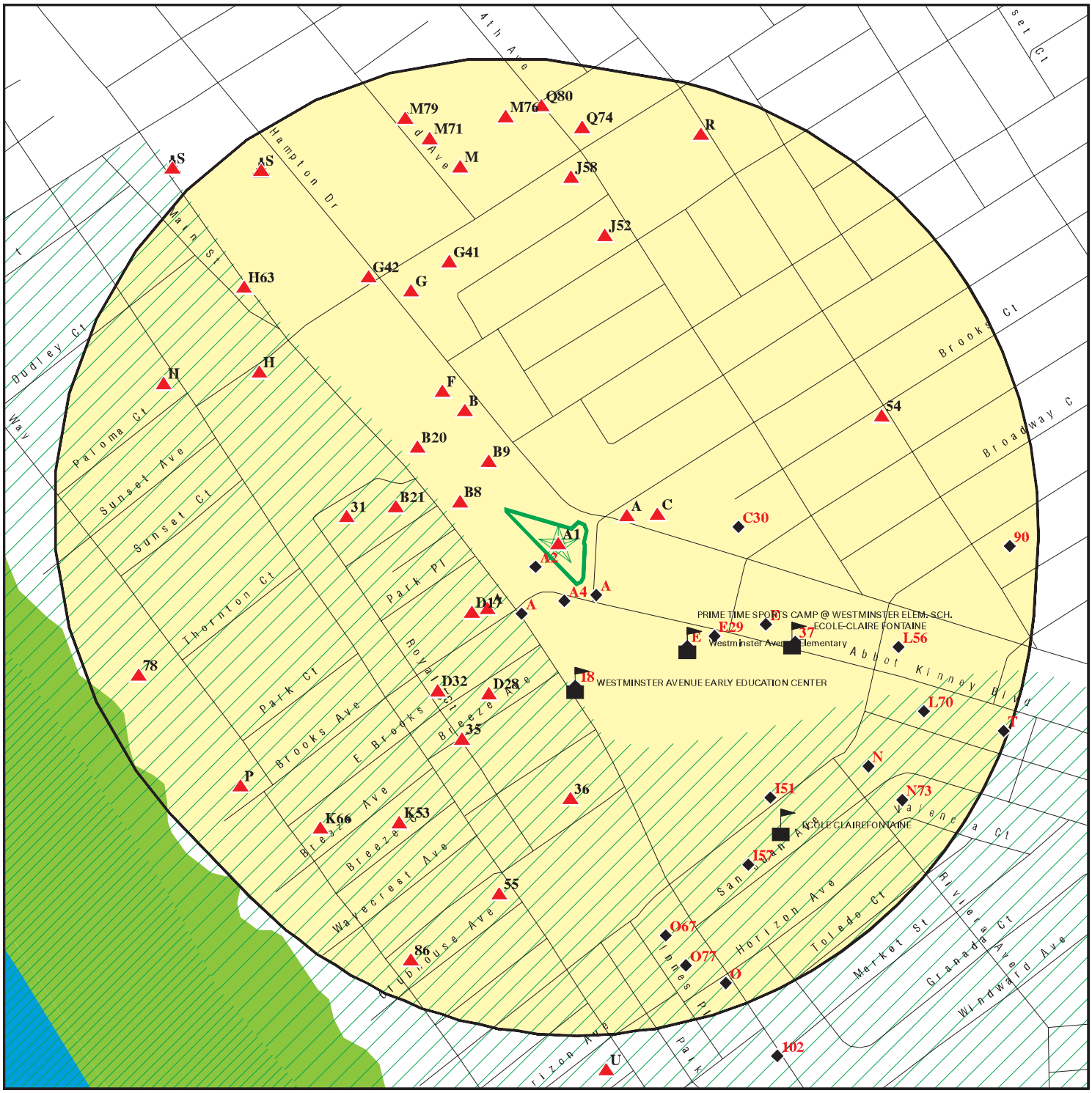

- Target Property
- Sites at elevations higher than or equal to the target property
- Sites at elevations lower than the target property
- Manufactured Gas Plants
- Sensitive Receptors
- National Priority List Sites
- Dept. Defense Sites
- Indian Reservations BIA
- Special Flood Hazard Area (1%)
- 0.2% Annual Chance Flood Hazard
- National Wetland Inventory
- State Wetlands
- Areas of Concern

This report includes Interactive Map Layers to display and/or hide map information. The legend includes only those icons for the default map view.

SITE NAME: 825 HAMPTON DR	CLIENT: California Environmental
ADDRESS: 825 HAMPTON DR VENICE CA 90291	CONTACT: Eric Koons
LAT/LONG: 33.992826 / 118.473711	INQUIRY #: 7535885.2s DATE: January 08, 2024 2:09 pm

Copyright © 2024 EDR, Inc. © 2015 TomTom Rel. 2015.

MAP FINDINGS SUMMARY

Database	Search Distance (Miles)	Target Property	< 1/8	1/8 - 1/4	1/4 - 1/2	1/2 - 1	> 1	Total Plotted
STANDARD ENVIRONMENTAL RECORDS								
Lists of Federal NPL (Superfund) sites								
NPL	1.000		0	0	0	0	NR	0
Proposed NPL	1.000		0	0	0	0	NR	0
NPL LIENS	1.000		0	0	0	0	NR	0
Lists of Federal Delisted NPL sites								
Delisted NPL	1.000		0	0	0	0	NR	0
Lists of Federal sites subject to CERCLA removals and CERCLA orders								
FEDERAL FACILITY	0.500		0	0	0	NR	NR	0
SEMS	0.500		0	0	0	NR	NR	0
Lists of Federal CERCLA sites with NFRAP								
SEMS-ARCHIVE	0.500		0	0	0	NR	NR	0
Lists of Federal RCRA facilities undergoing Corrective Action								
CORRACTS	1.000		0	0	0	1	NR	1
Lists of Federal RCRA TSD facilities								
RCRA-TSDF	0.500		0	0	0	NR	NR	0
Lists of Federal RCRA generators								
RCRA-LQG	0.250		1	1	NR	NR	NR	2
RCRA-SQG	0.250		1	4	NR	NR	NR	5
RCRA-VSQG	0.250		0	0	NR	NR	NR	0
Federal institutional controls / engineering controls registries								
LUCIS	0.500		0	0	0	NR	NR	0
US ENG CONTROLS	0.500		0	0	0	NR	NR	0
US INST CONTROLS	0.500		0	0	0	NR	NR	0
Federal ERNS list								
ERNS	0.001		0	NR	NR	NR	NR	0
Lists of state- and tribal (Superfund) equivalent sites								
RESPONSE	1.000		0	1	1	0	NR	2
Lists of state- and tribal hazardous waste facilities								
ENVIROSTOR	1.000		1	2	1	5	NR	9
Lists of state and tribal landfills and solid waste disposal facilities								
SWF/LF	0.500		0	0	0	NR	NR	0

MAP FINDINGS SUMMARY

Database	Search Distance (Miles)	Target Property	< 1/8	1/8 - 1/4	1/4 - 1/2	1/2 - 1	> 1	Total Plotted
Lists of state and tribal leaking storage tanks								
LUST	0.500		0	3	6	NR	NR	9
INDIAN LUST	0.500		0	0	0	NR	NR	0
CPS-SLIC	0.500		0	0	3	NR	NR	3
Lists of state and tribal registered storage tanks								
FEMA UST	0.250		0	0	NR	NR	NR	0
UST	0.250		4	14	NR	NR	NR	18
AST	0.250		0	0	NR	NR	NR	0
INDIAN UST	0.250		0	0	NR	NR	NR	0
Lists of state and tribal voluntary cleanup sites								
INDIAN VCP	0.500		0	0	0	NR	NR	0
VCP	0.500		1	0	0	NR	NR	1
Lists of state and tribal brownfield sites								
BROWNFIELDS	0.500		0	0	0	NR	NR	0
ADDITIONAL ENVIRONMENTAL RECORDS								
Local Brownfield lists								
US BROWNFIELDS	0.500		0	0	1	NR	NR	1
Local Lists of Landfill / Solid Waste Disposal Sites								
WMUDS/SWAT	0.500		0	0	0	NR	NR	0
SWRCY	0.500		0	0	0	NR	NR	0
HAULERS	0.001		0	NR	NR	NR	NR	0
INDIAN ODI	0.500		0	0	0	NR	NR	0
ODI	0.500		0	0	0	NR	NR	0
DEBRIS REGION 9	0.500		0	0	0	NR	NR	0
IHS OPEN DUMPS	0.500		0	0	0	NR	NR	0
Local Lists of Hazardous waste / Contaminated Sites								
AOCONCERN	1.000		0	0	0	0	NR	0
US HIST CDL	0.001		0	NR	NR	NR	NR	0
HIST Cal-Sites	1.000		0	1	1	0	NR	2
SCH	0.250		0	0	NR	NR	NR	0
CDL	0.001		0	NR	NR	NR	NR	0
CERS HAZ WASTE	0.250		1	1	NR	NR	NR	2
Toxic Pits	1.000		0	0	0	0	NR	0
US CDL	0.001		0	NR	NR	NR	NR	0
Local Lists of Registered Storage Tanks								
SWEEPS UST	0.250		0	5	NR	NR	NR	5
HIST UST	0.250		0	1	NR	NR	NR	1
CA FID UST	0.250		0	5	NR	NR	NR	5
CERS TANKS	0.250		0	0	NR	NR	NR	0

MAP FINDINGS SUMMARY

Database	Search Distance (Miles)	Target Property	< 1/8	1/8 - 1/4	1/4 - 1/2	1/2 - 1	> 1	Total Plotted
Local Land Records								
LIENS	0.001		0	NR	NR	NR	NR	0
LIENS 2	0.001		0	NR	NR	NR	NR	0
DEED	0.500		0	0	0	NR	NR	0
Records of Emergency Release Reports								
HMIRS	0.001		0	NR	NR	NR	NR	0
CHMIRS	0.001		0	NR	NR	NR	NR	0
LDS	0.001		0	NR	NR	NR	NR	0
MCS	0.001		0	NR	NR	NR	NR	0
SPILLS 90	0.001		0	NR	NR	NR	NR	0
Other Ascertainable Records								
RCRA NonGen / NLR	0.250		9	17	NR	NR	NR	26
FUDS	1.000		0	0	0	0	NR	0
DOD	1.000		0	0	0	0	NR	0
SCRD DRYCLEANERS	0.500		0	0	0	NR	NR	0
US FIN ASSUR	0.001		0	NR	NR	NR	NR	0
EPA WATCH LIST	0.001		0	NR	NR	NR	NR	0
2020 COR ACTION	0.250		0	0	NR	NR	NR	0
TSCA	0.001		0	NR	NR	NR	NR	0
TRIS	0.001		0	NR	NR	NR	NR	0
SSTS	0.001		0	NR	NR	NR	NR	0
ROD	1.000		0	0	0	0	NR	0
RMP	0.001		0	NR	NR	NR	NR	0
RAATS	0.001		0	NR	NR	NR	NR	0
PRP	0.001		0	NR	NR	NR	NR	0
PADS	0.001		0	NR	NR	NR	NR	0
ICIS	0.001		0	NR	NR	NR	NR	0
FTTS	0.001		0	NR	NR	NR	NR	0
MLTS	0.001		0	NR	NR	NR	NR	0
COAL ASH DOE	0.001		0	NR	NR	NR	NR	0
COAL ASH EPA	0.500		0	0	0	NR	NR	0
PCB TRANSFORMER	0.001		0	NR	NR	NR	NR	0
RADINFO	0.001		0	NR	NR	NR	NR	0
HIST FTTS	0.001		0	NR	NR	NR	NR	0
DOT OPS	0.001		0	NR	NR	NR	NR	0
CONSENT	1.000		0	0	0	0	NR	0
INDIAN RESERV	1.000		0	0	0	0	NR	0
FUSRAP	1.000		0	0	0	0	NR	0
UMTRA	0.500		0	0	0	NR	NR	0
LEAD SMELTERS	0.001		0	NR	NR	NR	NR	0
US AIRS	0.001		0	NR	NR	NR	NR	0
US MINES	0.250		0	0	NR	NR	NR	0
ABANDONED MINES	0.250		0	0	NR	NR	NR	0
MINES MRDS	0.250		0	0	NR	NR	NR	0
FINDS	0.001		0	NR	NR	NR	NR	0
ECHO	0.001		0	NR	NR	NR	NR	0
UXO	1.000		0	0	0	0	NR	0
DOCKET HWC	0.001		0	NR	NR	NR	NR	0

MAP FINDINGS SUMMARY

Database	Search Distance (Miles)	Target Property	< 1/8	1/8 - 1/4	1/4 - 1/2	1/2 - 1	> 1	Total Plotted
FUELS PROGRAM	0.250		0	0	NR	NR	NR	0
PFAS NPL	0.250		0	0	NR	NR	NR	0
PFAS FEDERAL SITES	0.250		0	0	NR	NR	NR	0
PFAS TRIS	0.250		0	0	NR	NR	NR	0
PFAS TSCA	0.250		0	0	NR	NR	NR	0
PFAS RCRA MANIFEST	0.250		0	0	NR	NR	NR	0
PFAS ATSDR	0.250		0	0	NR	NR	NR	0
PFAS WQP	0.250		0	0	NR	NR	NR	0
PFAS NPDES	0.250		0	0	NR	NR	NR	0
PFAS ECHO	0.250		0	1	NR	NR	NR	1
PFAS ECHO FIRE TRAINING	0.250		0	0	NR	NR	NR	0
PFAS PART 139 AIRPORT	0.250		0	0	NR	NR	NR	0
AQUEOUS FOAM NRC	0.250		0	0	NR	NR	NR	0
BIOSOLIDS	0.001		0	NR	NR	NR	NR	0
PFAS	0.250		0	0	NR	NR	NR	0
AQUEOUS FOAM	0.250		0	0	NR	NR	NR	0
CA BOND EXP. PLAN	1.000		0	0	1	0	NR	1
CHROME PLATING	0.500		0	0	0	NR	NR	0
Cortese	0.500		0	3	5	NR	NR	8
CUPA Listings	0.250		0	0	NR	NR	NR	0
DRYCLEANERS	0.250		0	2	NR	NR	NR	2
EMI	0.001		0	NR	NR	NR	NR	0
ENF	0.001		0	NR	NR	NR	NR	0
Financial Assurance	0.001		0	NR	NR	NR	NR	0
ICE	0.001		0	NR	NR	NR	NR	0
HIST CORTESE	0.500		0	3	4	NR	NR	7
LOS ANGELES CO. HMS	0.001		0	NR	NR	NR	NR	0
HWP	1.000		0	0	0	0	NR	0
HWT	0.250		0	0	NR	NR	NR	0
HWTS	0.001		0	NR	NR	NR	NR	0
HAZNET	0.001		0	NR	NR	NR	NR	0
LOS ANGELES CO LF METHANE	0.500		0	0	0	NR	NR	0
MINES	0.250		0	0	NR	NR	NR	0
MWMP	0.250		0	0	NR	NR	NR	0
NPDES	0.001		0	NR	NR	NR	NR	0
PEST LIC	0.001		0	NR	NR	NR	NR	0
PROC	0.500		0	0	0	NR	NR	0
Notify 65	1.000		0	0	0	0	NR	0
HAZMAT LA	0.250		5	8	NR	NR	NR	13
HAZMAT	0.250		0	0	NR	NR	NR	0
LA Co. Site Mitigation	0.001		0	NR	NR	NR	NR	0
UIC	0.001		0	NR	NR	NR	NR	0
UIC GEO	0.001		0	NR	NR	NR	NR	0
WASTEWATER PITS	0.500		0	0	0	NR	NR	0
WDS	0.001		0	NR	NR	NR	NR	0
WIP	0.250		0	0	NR	NR	NR	0
MILITARY PRIV SITES	0.001		0	NR	NR	NR	NR	0
PROJECT	0.001		0	NR	NR	NR	NR	0
WDR	0.001		0	NR	NR	NR	NR	0
CIWQS	0.001	1	0	NR	NR	NR	NR	1
CERS	0.001		0	NR	NR	NR	NR	0

MAP FINDINGS SUMMARY

Database	Search Distance (Miles)	Target Property	< 1/8	1/8 - 1/4	1/4 - 1/2	1/2 - 1	> 1	Total Plotted
NON-CASE INFO	0.001		0	NR	NR	NR	NR	0
OTHER OIL GAS	0.001		0	NR	NR	NR	NR	0
PROD WATER PONDS	0.001		0	NR	NR	NR	NR	0
SAMPLING POINT	0.001		0	NR	NR	NR	NR	0
WELL STIM PROJ	0.001		0	NR	NR	NR	NR	0
EDR HIGH RISK HISTORICAL RECORDS								
EDR Exclusive Records								
EDR MGP	1.000		0	1	1	0	NR	2
EDR Hist Auto	0.125		6	NR	NR	NR	NR	6
EDR Hist Cleaner	0.125		8	NR	NR	NR	NR	8
EDR RECOVERED GOVERNMENT ARCHIVES								
Exclusive Recovered Govt. Archives								
RGA LF	0.001		0	NR	NR	NR	NR	0
RGA LUST	0.001		0	NR	NR	NR	NR	0
- Totals --		1	37	73	24	6	0	141

NOTES:

TP = Target Property

NR = Not Requested at this Search Distance

Sites may be listed in more than one database

A1 **RAD ARTLOFTS** **CIWQS** **S121666378**
Target **700 MAIN ST & 825 HAMPTON DR** **N/A**
Property **VENICE, CA 90291**

Site 1 of 11 in cluster A

Actual: **15 ft.**

CIWQS:

Name:	RAD ARTLOFTS
Address:	700 MAIN ST & 825 HAMPTON DR
City,State,Zip:	VENICE, CA 90291
Agency:	RAD VENICE LLC
Agency Address:	700 Main St #21, Venice, CA 90291
Place/Project Type:	Construction - Reconstruction, Residential
SIC/NAICS:	Not reported
Region:	4
Program:	CONSTW
Regulatory Measure Status:	Terminated
Regulatory Measure Type:	Storm water construction
Order Number:	2009-0009-DWQ
WDID:	4 19C328695
NPDES Number:	CAS000002
Adoption Date:	Not reported
Effective Date:	07/14/2004
Termination Date:	09/02/2010
Expiration/Review Date:	Not reported
Design Flow:	Not reported
Major/Minor:	Not reported
Complexity:	Not reported
TTWQ:	Not reported
Enforcement Actions within 5 years:	0
Violations within 5 years:	0
Latitude:	Not reported
Longitude:	Not reported

A2 **CPF WTB LLC/CPIF 812 MAIN, LLC** **RCRA NonGen / NLR** **1027457744**
SW **812 MAIN ST.** **CAC003196047**
< 1/8 **VENICE, CA 90291**
0.009 mi.
50 ft.

Site 2 of 11 in cluster A

Relative: **Lower**

Actual: **14 ft.**

RCRA Listings:

Date Form Received by Agency:	20220922
Handler Name:	Cpf Wtb Llc/Cpif 812 Main, Llc
Handler Address:	812 MAIN ST.
Handler City,State,Zip:	VENICE, CA 90291
EPA ID:	CAC003196047
Contact Name:	JONATHAN JACKSON
Contact Address:	812 MAIN ST.
Contact City,State,Zip:	VENICE, CA 90291
Contact Telephone:	714-343-4491
Contact Fax:	Not reported
Contact Email:	JJACKSON@TGEGRADING.COM
Contact Title:	Not reported
EPA Region:	09
Land Type:	Not reported
Federal Waste Generator Description:	Not a generator, verified
Non-Notifier:	Not reported
Biennial Report Cycle:	Not reported
Accessibility:	Not reported
Active Site Indicator:	Not reported

CPF WTB LLC/CPIF 812 MAIN, LLC (Continued) **1027457744**

State District Owner:	Not reported
State District:	Not reported
Mailing Address:	1910 FAIRVIEW AVE. EAST #200
Mailing City,State,Zip:	SEATTLE, WA 98102
Owner Name:	Cpf Wtb Llc/ Cpif 812 Main, Llc
Owner Type:	Other
Operator Name:	Jonathan Jackson
Operator Type:	Other
Short-Term Generator Activity:	No
Importer Activity:	No
Mixed Waste Generator:	No
Transporter Activity:	No
Transfer Facility Activity:	No
Recycler Activity with Storage:	No
Small Quantity On-Site Burner Exemption:	No
Smelting Melting and Refining Furnace Exemption:	No
Underground Injection Control:	No
Off-Site Waste Receipt:	No
Universal Waste Indicator:	No
Universal Waste Destination Facility:	No
Federal Universal Waste:	No
Active Site State-Reg Handler:	---
Federal Facility Indicator:	Not reported
Hazardous Secondary Material Indicator:	N
Sub-Part K Indicator:	Not reported
2018 GPRA Permit Baseline:	Not on the Baseline
2018 GPRA Renewals Baseline:	Not on the Baseline
202 GPRA Corrective Action Baseline:	No
Subject to Corrective Action Universe:	No
Non-TSDFs Where RCRA CA has Been Imposed Universe:	No
Corrective Action Priority Ranking:	No NCAPS ranking
Environmental Control Indicator:	No
Institutional Control Indicator:	No
Human Exposure Controls Indicator:	N/A
Groundwater Controls Indicator:	N/A
Significant Non-Complier Universe:	No
Unaddressed Significant Non-Complier Universe:	No
Addressed Significant Non-Complier Universe:	No
Significant Non-Complier With a Compliance Schedule Universe:	No
Financial Assurance Required:	Not reported
Handler Date of Last Change:	20220925
Recognized Trader-Importer:	No
Recognized Trader-Exporter:	No
Importer of Spent Lead Acid Batteries:	No
Exporter of Spent Lead Acid Batteries:	No
Recycler Activity Without Storage:	No
Manifest Broker:	No
Sub-Part P Indicator:	No

Handler - Owner Operator:

Owner/Operator Indicator:	Operator
Owner/Operator Name: JONATHAN JACKSON	
Legal Status:	Other
Date Became Current:	Not reported
Date Ended Current:	Not reported
Owner/Operator Address:	812 MAIN ST.

CPF WTB LLC/CPIF 812 MAIN, LLC (Continued) **1027457744**

Owner/Operator City,State,Zip: VENICE, CA 90291
Owner/Operator Telephone: 714-343-4491
Owner/Operator Telephone Ext: Not reported
Owner/Operator Fax: Not reported
Owner/Operator Email: Not reported

Owner/Operator Indicator: Owner
Owner/Operator Name: CPF WTB LLC/ CPIF 812 MAIN, LLC
Legal Status: Other
Date Became Current: Not reported
Date Ended Current: Not reported
Owner/Operator Address: 1910 FAIRVIEW AVE. EAST #200
Owner/Operator City,State,Zip: SEATTLE, WA 98102
Owner/Operator Telephone: 714-343-4491
Owner/Operator Telephone Ext: Not reported
Owner/Operator Fax: Not reported
Owner/Operator Email: Not reported

Historic Generators:
Receive Date: 20220922
Handler Name: CPF WTB LLC/CPIF 812 MAIN, LLC
Federal Waste Generator Description: Not a generator, verified
State District Owner: Not reported
Large Quantity Handler of Universal Waste: No
Recognized Trader Importer: No
Recognized Trader Exporter: No
Spent Lead Acid Battery Importer: No
Spent Lead Acid Battery Exporter: No
Current Record: Yes
Non Storage Recycler Activity: No
Electronic Manifest Broker: No

List of NAICS Codes and Descriptions:
NAICS Code: 56299
NAICS Description: ALL OTHER WASTE MANAGEMENT SERVICES

Facility Has Received Notices of Violations:
Violations: No Violations Found

Evaluation Action Summary:
Evaluations: No Evaluations Found

A3 **KEENS FRANK** **EDR Hist Auto** **1009050953**
SE **901 WASHINGTON BLVD** **N/A**
< 1/8 **VENICE, CA**
0.011 mi.
59 ft. **Site 3 of 11 in cluster A**

Relative: EDR Hist Auto
Lower

Actual: Year: Name: Type:
13 ft. 1933 KEENS FRANK AUTOMOBILE GARAGES
1936 KEENS FRANK AUTOMOBILE GARAGES

A4 **DICKINS M H** **EDR Hist Auto** **1009050948**
South **914 WASHINGTON BLVD** **N/A**
< 1/8 **VENICE, CA**
0.011 mi.
60 ft. **Site 4 of 11 in cluster A**

Relative: EDR Hist Auto
Lower

Actual:
13 ft.

Year:	Name:	Type:
1933	DICKINS M H	AUTOMOBILE GARAGES
1933	POTTER W P	AUTOMOBILE REPAIRING
1936	DICKINS M H	AUTOMOBILE GARAGES

A5 **DICKINS M H** **EDR Hist Auto** **1009051103**
SE **915 WASHINGTON BLVD** **N/A**
< 1/8 **VENICE, CA**
0.019 mi.
98 ft. **Site 5 of 11 in cluster A**

Relative: EDR Hist Auto
Lower

Actual:
13 ft.

Year:	Name:	Type:
1928	DICKINS M H	AUTOMOBILE GARAGES

A6 **DE NUNZIO SAMI** **EDR Hist Cleaner** **1009146510**
ENE **826 ELECTRIC AVE** **N/A**
< 1/8 **SANTA MONICA, CA**
0.020 mi.
108 ft. **Site 6 of 11 in cluster A**

Relative: EDR Hist Cleaner
Higher

Actual:
15 ft.

Year:	Name:	Type:
1936	DE NUNZIO SAMI	CLOTHES PRESSERS AND CLEANERS

A7 **DE NUNZIO SAMI** **EDR Hist Cleaner** **1009163922**
ENE **826 ELECTRIC AVE** **N/A**
< 1/8 **VENICE, CA**
0.024 mi.
125 ft. **Site 7 of 11 in cluster A**

Relative: EDR Hist Cleaner
Higher

Actual:
15 ft.

Year:	Name:	Type:
1936	DE NUNZIO SAMI	CLOTHES PRESSERS AND CLEANERS

B8
WNW
< 1/8
0.026 mi.
136 ft.

796 N MAIN ST
VENICE, CA

Site 1 of 6 in cluster B

UST **U004304536**
N/A

Relative:
Higher

Actual:
16 ft.

LOS ANGELES UST:

Name:	Not reported
Address:	796 N MAIN ST
City,State,Zip:	VENICE, CA
Facility ID:	Not reported
Last Run Date:	01/01/1900
Status:	HISTORICAL

B9
NW
< 1/8
0.029 mi.
152 ft.

CHUCK ARNOLDI
721 HAMPTON DR
VENICE, CA 90291

Site 2 of 6 in cluster B

RCRA NonGen / NLR **1026816509**
CAC003129231

Relative:
Higher

Actual:
17 ft.

RCRA Listings:

Date Form Received by Agency:	20210714
Handler Name:	Chuck Arnoldi
Handler Address:	721 HAMPTON DR
Handler City,State,Zip:	VENICE, CA 90291
EPA ID:	CAC003129231
Contact Name:	CHUCK ARNOLDI
Contact Address:	721 HAMPTON DR
Contact City,State,Zip:	VENICE, CA 90291
Contact Telephone:	310-396-2700
Contact Fax:	Not reported
Contact Email:	KCHRISTOPHERSON@HAZAWAYTODAY.COM
Contact Title:	Not reported
EPA Region:	09
Land Type:	Not reported
Federal Waste Generator Description:	Not a generator, verified
Non-Notifier:	Not reported
Biennial Report Cycle:	Not reported
Accessibility:	Not reported
Active Site Indicator:	Not reported
State District Owner:	Not reported
State District:	Not reported
Mailing Address:	721 HAMPTON DR
Mailing City,State,Zip:	VENICE, CA 90291
Owner Name:	Chuck Arnoldi
Owner Type:	Other
Operator Name:	Chuck Arnoldi
Operator Type:	Other
Short-Term Generator Activity:	No
Importer Activity:	No
Mixed Waste Generator:	No
Transporter Activity:	No
Transfer Facility Activity:	No
Recycler Activity with Storage:	No
Small Quantity On-Site Burner Exemption:	No
Smelting Melting and Refining Furnace Exemption:	No
Underground Injection Control:	No
Off-Site Waste Receipt:	No
Universal Waste Indicator:	No
Universal Waste Destination Facility:	No

CHUCK ARNOLDI (Continued) **1026816509**

Federal Universal Waste:	No
Active Site State-Reg Handler:	---
Federal Facility Indicator:	Not reported
Hazardous Secondary Material Indicator:	N
Sub-Part K Indicator:	Not reported
2018 GPRA Permit Baseline:	Not on the Baseline
2018 GPRA Renewals Baseline:	Not on the Baseline
202 GPRA Corrective Action Baseline:	No
Subject to Corrective Action Universe:	No
Non-TSDFs Where RCRA CA has Been Imposed Universe:	No
Corrective Action Priority Ranking:	No NCAPS ranking
Environmental Control Indicator:	No
Institutional Control Indicator:	No
Human Exposure Controls Indicator:	N/A
Groundwater Controls Indicator:	N/A
Significant Non-Complier Universe:	No
Unaddressed Significant Non-Complier Universe:	No
Addressed Significant Non-Complier Universe:	No
Significant Non-Complier With a Compliance Schedule Universe:	No
Financial Assurance Required:	Not reported
Handler Date of Last Change:	20210714
Recognized Trader-Importer:	No
Recognized Trader-Exporter:	No
Importer of Spent Lead Acid Batteries:	No
Exporter of Spent Lead Acid Batteries:	No
Recycler Activity Without Storage:	No
Manifest Broker:	No
Sub-Part P Indicator:	No

Handler - Owner Operator:

Owner/Operator Indicator:	Operator
Owner/Operator Name: CHUCK ARNOLDI	
Legal Status:	Other
Date Became Current:	Not reported
Date Ended Current:	Not reported
Owner/Operator Address:	721 HAMPTON DR
Owner/Operator City,State,Zip:	VENICE, CA 90291
Owner/Operator Telephone:	310-396-2700
Owner/Operator Telephone Ext:	Not reported
Owner/Operator Fax:	Not reported
Owner/Operator Email:	Not reported

Owner/Operator Indicator:	Owner
Owner/Operator Name: CHUCK ARNOLDI	
Legal Status:	Other
Date Became Current:	Not reported
Date Ended Current:	Not reported
Owner/Operator Address:	721 HAMPTON DR
Owner/Operator City,State,Zip:	VENICE, CA 90291
Owner/Operator Telephone:	310-396-2700
Owner/Operator Telephone Ext:	Not reported
Owner/Operator Fax:	Not reported
Owner/Operator Email:	Not reported

Historic Generators:

CHUCK ARNOLDI (Continued) **1026816509**

Receive Date: 20210714
Handler Name: CHUCK ARNOLDI
Federal Waste Generator Description: Not a generator, verified
State District Owner: Not reported
Large Quantity Handler of Universal Waste: No
Recognized Trader Importer: No
Recognized Trader Exporter: No
Spent Lead Acid Battery Importer: No
Spent Lead Acid Battery Exporter: No
Current Record: Yes
Non Storage Recycler Activity: No
Electronic Manifest Broker: No

List of NAICS Codes and Descriptions:
NAICS Code: 56299
NAICS Description: ALL OTHER WASTE MANAGEMENT SERVICES

Facility Has Received Notices of Violations:
Violations: No Violations Found

Evaluation Action Summary:
Evaluations: No Evaluations Found

A10 **UST** **U004304926**
SSW **900 W WASHINGTON BLVD** **N/A**
< 1/8 **VENICE, CA**
0.033 mi.
174 ft. **Site 8 of 11 in cluster A**

Relative: LOS ANGELES UST:
Lower
Name: Not reported
Actual: Address: 900 W WASHINGTON BLVD
14 ft. City,State,Zip: VENICE, CA
Facility ID: Not reported
Last Run Date: 01/01/1900
Status: HISTORICAL

A11 **LERNER OIL CO INC** **EDR Hist Auto** **1009050595**
SSW **900 WASHINGTON BLVD** **N/A**
< 1/8 **VENICE, CA 90291**
0.033 mi.
174 ft. **Site 9 of 11 in cluster A**

Relative: EDR Hist Auto
Lower

Actual:
14 ft.

Year:	Name:	Type:
1928	KEENS FRANK	AUTOMOBILE GARAGES
1971	SCHMALZ ROY	Gasoline Service Stations
1972	SCHMALZ ROY	Gasoline Service Stations
1973	SCHMALZ ROY	Gasoline Service Stations
1973	LERNER OIL CO INC	Gasoline Service Stations
1974	LERNER OIL CO INC	Gasoline Service Stations
1975	LERNER OIL CO INC	Gasoline Service Stations
1976	LERNER OIL CO INC	Gasoline Service Stations

LERNER OIL CO INC (Continued) **1009050595**

1977 LERNER OIL CO INC Gasoline Service Stations

C12 **LACDPW - ELECTRIC AVE PP** **RCRA NonGen / NLR** **1024785663**
ENE **314 BROOKS AVE** **CAL000005013**
< 1/8 **VENICE, CA 90291**
0.040 mi.
212 ft. **Site 1 of 3 in cluster C**

Relative: **Higher**
Actual: **15 ft.**

RCRA Listings:

Date Form Received by Agency:	19891114
Handler Name:	Lacdpw - Electric Ave Pp
Handler Address:	314 BROOKS AVE
Handler City,State,Zip:	VENICE, CA 90291-0000
EPA ID:	CAL000005013
Contact Name:	ADRIANA FLORES
Contact Address:	900 SOUTH FREMONT AVE.
Contact City,State,Zip:	ALHAMBRA, CA 91803-1331
Contact Telephone:	626-458-7390
Contact Fax:	626-458-7395
Contact Email:	AFLORES@DPW.LACOUNTY.GOV
Contact Title:	Not reported
EPA Region:	09
Land Type:	Not reported
Federal Waste Generator Description:	Not a generator, verified
Non-Notifier:	Not reported
Biennial Report Cycle:	Not reported
Accessibility:	Not reported
Active Site Indicator:	Handler Activities
State District Owner:	Not reported
State District:	Not reported
Mailing Address:	900 S FREMONT AVE
Mailing City,State,Zip:	ALHAMBRA, CA 91803-1331
Owner Name:	La County Public Works
Owner Type:	Other
Operator Name:	Adriana Flores
Operator Type:	Other
Short-Term Generator Activity:	No
Importer Activity:	No
Mixed Waste Generator:	No
Transporter Activity:	No
Transfer Facility Activity:	No
Recycler Activity with Storage:	No
Small Quantity On-Site Burner Exemption:	No
Smelting Melting and Refining Furnace Exemption:	No
Underground Injection Control:	No
Off-Site Waste Receipt:	No
Universal Waste Indicator:	Yes
Universal Waste Destination Facility:	Yes
Federal Universal Waste:	No
Active Site State-Reg Handler:	---
Federal Facility Indicator:	Not reported
Hazardous Secondary Material Indicator:	N
Sub-Part K Indicator:	Not reported
2018 GPRA Permit Baseline:	Not on the Baseline
2018 GPRA Renewals Baseline:	Not on the Baseline
202 GPRA Corrective Action Baseline:	No
Subject to Corrective Action Universe:	No
Non-TSDFs Where RCRA CA has Been Imposed Universe:	No

LACDPW - ELECTRIC AVE PP (Continued) **1024785663**

Corrective Action Priority Ranking:	No NCAPS ranking
Environmental Control Indicator:	No
Institutional Control Indicator:	No
Human Exposure Controls Indicator:	N/A
Groundwater Controls Indicator:	N/A
Significant Non-Complier Universe:	No
Unaddressed Significant Non-Complier Universe:	No
Addressed Significant Non-Complier Universe:	No
Significant Non-Complier With a Compliance Schedule Universe:	No
Financial Assurance Required:	Not reported
Handler Date of Last Change:	20180905
Recognized Trader-Importer:	No
Recognized Trader-Exporter:	No
Importer of Spent Lead Acid Batteries:	No
Exporter of Spent Lead Acid Batteries:	No
Recycler Activity Without Storage:	No
Manifest Broker:	No
Sub-Part P Indicator:	No

Handler - Owner Operator:

Owner/Operator Indicator:	Owner
Owner/Operator Name: LA COUNTY PUBLIC WORKS	
Legal Status:	Other
Date Became Current:	Not reported
Date Ended Current:	Not reported
Owner/Operator Address:	900 S FREMONT AVE
Owner/Operator City,State,Zip:	ALHAMBRA, CA 91803-1331
Owner/Operator Telephone:	626-458-7390
Owner/Operator Telephone Ext:	Not reported
Owner/Operator Fax:	Not reported
Owner/Operator Email:	Not reported

Owner/Operator Indicator:	Operator
Owner/Operator Name: ADRIANA FLORES	
Legal Status:	Other
Date Became Current:	Not reported
Date Ended Current:	Not reported
Owner/Operator Address:	900 SOUTH FREMONT AVE.
Owner/Operator City,State,Zip:	ALHAMBRA, CA 91803-1331
Owner/Operator Telephone:	626-458-7390
Owner/Operator Telephone Ext:	Not reported
Owner/Operator Fax:	Not reported
Owner/Operator Email:	Not reported

Historic Generators:

Receive Date:	19891114
Handler Name: LACDPW - ELECTRIC AVE PP	
Federal Waste Generator Description:	Not a generator, verified
State District Owner:	Not reported
Large Quantity Handler of Universal Waste:	No
Recognized Trader Importer:	No
Recognized Trader Exporter:	No
Spent Lead Acid Battery Importer:	No
Spent Lead Acid Battery Exporter:	No
Current Record:	Yes

LACDPW - ELECTRIC AVE PP (Continued) **1024785663**

Non Storage Recycler Activity: Not reported
Electronic Manifest Broker: Not reported

List of NAICS Codes and Descriptions:
NAICS Code: 92411
NAICS Description: ADMINISTRATION OF AIR AND WATER RESOURCE AND SOLID WASTE MANAGEMENT PROGRAMS

Facility Has Received Notices of Violations:
Violations: No Violations Found

Evaluation Action Summary:
Evaluations: No Evaluations Found

C13 **LA COUNTY - PUBLIC WORKS DEPT.** **HAZMAT LA** **S123542419**
ENE **314 E BROOKS AVE** **N/A**
< 1/8 **VENICE, CA 90291**
0.040 mi.
212 ft. **Site 2 of 3 in cluster C**

Relative: Higher
Actual: 15 ft.

LOS ANGELES HM:
Name: LA COUNTY - PUBLIC WORKS DEPT.
Address: 314 E BROOKS AVE
City,State,Zip: VENICE, CA 90291
Facility ID: FA0003561
Last Run Date: 12/01/2023
Status: INACTIVE

A14 **UST** **U004300371**
SW **165 BROOKS AVE** **N/A**
< 1/8 **VENICE, CA**
0.045 mi.
235 ft. **Site 10 of 11 in cluster A**

Relative: Higher
Actual: 16 ft.

LOS ANGELES UST:
Name: Not reported
Address: 165 BROOKS AVE
City,State,Zip: VENICE, CA
Facility ID: Not reported
Last Run Date: 01/01/1900
Status: HISTORICAL

A15 **VENICE SUPER SERVICE STATION** **EDR Hist Auto** **1009052057**
SW **165 BROOKS AV** **N/A**
< 1/8 **VENICE, CA**
0.045 mi.
235 ft. **Site 11 of 11 in cluster A**

Relative: Higher
Actual: 16 ft.

EDR Hist Auto

Year:	Name:	Type:
1928	VENICE SUPER SERVICE STATION	AUTOMOBILE RADIATOR REPAIRING

VENICE SUPER SERVICE STATION (Continued) **1009052057**

1928	VENICE SUPER SERVICE STATION	GASOLINE AND OIL SERVICE STATIONS
1928	VENICE SUPER SERVICE STATION	AUTOMOBILE REPAIRING AND SERVICE STATIONS
1928	VENICE SUPER SERVICE STATION	AUTOMOBILE LAUNDRIES
1970	HOLDREN PAUL	Gasoline Service Stations
1971	HOLDREN PAUL	Gasoline Service Stations
1972	HOLDREN PAUL	Gasoline Service Stations
1973	HOLDREN PAUL	Gasoline Service Stations
1974	HOLDREN PAUL	Gasoline Service Stations
1975	HOLDREN SERVICE	Gasoline Service Stations
1976	HOLDRENS SERVICE	Gasoline Service Stations
1977	HOLDRENS SERVICE	Gasoline Service Stations
1978	HOLDRENS SERVICE	Gasoline Service Stations
1979	HOLDRENS SERVICE	Gasoline Service Stations
1980	HOLDRENS SERVICE	Gasoline Service Stations
1982	HOLDRENS SERVICE	Gasoline Service Stations
1983	HOLDRENS SERVICE	Gasoline Service Stations
1985	HOLDRENS SERVICE	Gasoline Service Stations
1994	RASBOT AUTO SERVICE	General Automotive Repair Shops
1995	RASBOT AUTO SERVICE	General Automotive Repair Shops
1996	RASBOT AUTO SERVICE	General Automotive Repair Shops

B16 **ECONOMY VOLSKWAGEN** **HAZMAT LA** **S123546562**
NW **719 S HAMPTON DR** **N/A**
< 1/8 **VENICE, CA 90291**
0.052 mi.
273 ft. **Site 3 of 6 in cluster B**

Relative: LOS ANGELES HM:
Higher

Name:	ECONOMY VOLSKWAGEN
Address:	719 S HAMPTON DR
City,State,Zip:	VENICE, CA 90291
Facility ID:	FA0016252
Last Run Date:	12/01/2023
Status:	INACTIVE

Actual:
17 ft.

D17 **JORDAN YOUNG** **RCRA NonGen / NLR** **1025830599**
SW **133 BROOKS AVE.** **CAC003010155**
< 1/8 **VENICE, CA 90291**
0.052 mi.
276 ft. **Site 1 of 3 in cluster D**

Relative: RCRA Listings:
Higher

Date Form Received by Agency:	20190412
Handler Name:	Jordan Young
Handler Address:	133 BROOKS AVE.
Handler City,State,Zip:	VENICE, CA 90291
EPA ID:	CAC003010155
Contact Name:	JORDAN YOUNG
Contact Address:	133 BROOKS AVE.
Contact City,State,Zip:	VENICE, CA 90291
Contact Telephone:	213-841-1446
Contact Fax:	Not reported
Contact Email:	JORDANYONG@ME.COM
Contact Title:	Not reported
EPA Region:	09
Land Type:	Not reported

Actual:
16 ft.

JORDAN YOUNG (Continued) **1025830599**

Federal Waste Generator Description:	Not a generator, verified
Non-Notifier:	Not reported
Biennial Report Cycle:	Not reported
Accessibility:	Not reported
Active Site Indicator:	Handler Activities
State District Owner:	Not reported
State District:	Not reported
Mailing Address:	133 BROOKS AVE.
Mailing City,State,Zip:	VENICE, CA 90291
Owner Name:	Jordan Young
Owner Type:	Other
Operator Name:	Jordan Young
Operator Type:	Other
Short-Term Generator Activity:	No
Importer Activity:	No
Mixed Waste Generator:	No
Transporter Activity:	No
Transfer Facility Activity:	No
Recycler Activity with Storage:	No
Small Quantity On-Site Burner Exemption:	No
Smelting Melting and Refining Furnace Exemption:	No
Underground Injection Control:	No
Off-Site Waste Receipt:	No
Universal Waste Indicator:	Yes
Universal Waste Destination Facility:	Yes
Federal Universal Waste:	No
Active Site State-Reg Handler:	---
Federal Facility Indicator:	Not reported
Hazardous Secondary Material Indicator:	N
Sub-Part K Indicator:	Not reported
2018 GPRA Permit Baseline:	Not on the Baseline
2018 GPRA Renewals Baseline:	Not on the Baseline
202 GPRA Corrective Action Baseline:	No
Subject to Corrective Action Universe:	No
Non-TSDFs Where RCRA CA has Been Imposed Universe:	No
Corrective Action Priority Ranking:	No NCAPS ranking
Environmental Control Indicator:	No
Institutional Control Indicator:	No
Human Exposure Controls Indicator:	N/A
Groundwater Controls Indicator:	N/A
Significant Non-Complier Universe:	No
Unaddressed Significant Non-Complier Universe:	No
Addressed Significant Non-Complier Universe:	No
Significant Non-Complier With a Compliance Schedule Universe:	No
Financial Assurance Required:	Not reported
Handler Date of Last Change:	20190626
Recognized Trader-Importer:	No
Recognized Trader-Exporter:	No
Importer of Spent Lead Acid Batteries:	No
Exporter of Spent Lead Acid Batteries:	No
Recycler Activity Without Storage:	No
Manifest Broker:	No
Sub-Part P Indicator:	No

Handler - Owner Operator:
Owner/Operator Indicator: Owner

JORDAN YOUNG (Continued) **1025830599**

Owner/Operator Name: JORDAN YOUNG
Legal Status: Other
Date Became Current: Not reported
Date Ended Current: Not reported
Owner/Operator Address: 133 BROOKS AVE.
Owner/Operator City,State,Zip: VENICE, CA 90291
Owner/Operator Telephone: 213-841-1446
Owner/Operator Telephone Ext: Not reported
Owner/Operator Fax: Not reported
Owner/Operator Email: Not reported

Owner/Operator Indicator: Operator
Owner/Operator Name: JORDAN YOUNG
Legal Status: Other
Date Became Current: Not reported
Date Ended Current: Not reported
Owner/Operator Address: 133 BROOKS AVE.
Owner/Operator City,State,Zip: VENICE, CA 90291
Owner/Operator Telephone: 213-841-1446
Owner/Operator Telephone Ext: Not reported
Owner/Operator Fax: Not reported
Owner/Operator Email: Not reported

Historic Generators:
Receive Date: 20190412
Handler Name: JORDAN YOUNG
Federal Waste Generator Description: Not a generator, verified
State District Owner: Not reported
Large Quantity Handler of Universal Waste: No
Recognized Trader Importer: No
Recognized Trader Exporter: No
Spent Lead Acid Battery Importer: No
Spent Lead Acid Battery Exporter: No
Current Record: Yes
Non Storage Recycler Activity: Not reported
Electronic Manifest Broker: Not reported

List of NAICS Codes and Descriptions:
NAICS Code: 56299
NAICS Description: ALL OTHER WASTE MANAGEMENT SERVICES

Facility Has Received Notices of Violations:
Violations: No Violations Found

Evaluation Action Summary:
Evaluations: No Evaluations Found

18
South
< 1/8
0.056 mi.
298 ft.

LAUSD/ WESTMINSTER AVE CHILD CTR
1010 MAIN STRREET
VENICE, CA 90291

RCRA NonGen / NLR

1024784002
CAD982352288

Relative:
Lower

Actual:
11 ft.

RCRA Listings:

Date Form Received by Agency:	19880617
Handler Name:	Lausd/ Westminster Ave Child Ctr
Handler Address:	1010 MAIN STRREET
Handler City,State,Zip:	VENICE, CA 90291-0000
EPA ID:	CAD982352288
Contact Name:	PAT SCHAENEN
Contact Address:	333 S. BEAUDRY AVE, 21ST FLOOR
Contact City,State,Zip:	LOS ANGELES, CA 90017
Contact Telephone:	213-241-3356
Contact Fax:	213-241-6816
Contact Email:	PAT.SCHANEN@LAUSD.NET
Contact Title:	Not reported
EPA Region:	09
Land Type:	Not reported
Federal Waste Generator Description:	Not a generator, verified
Non-Notifier:	Not reported
Biennial Report Cycle:	Not reported
Accessibility:	Not reported
Active Site Indicator:	Handler Activities
State District Owner:	Not reported
State District:	Not reported
Mailing Address:	333 S BEAUDRY AVE FL 21
Mailing City,State,Zip:	LOS ANGELES, CA 90017-0000
Owner Name:	Los Angeles Unified School District
Owner Type:	Other
Operator Name:	Pat Schaenen
Operator Type:	Other
Short-Term Generator Activity:	No
Importer Activity:	No
Mixed Waste Generator:	No
Transporter Activity:	No
Transfer Facility Activity:	No
Recycler Activity with Storage:	No
Small Quantity On-Site Burner Exemption:	No
Smelting Melting and Refining Furnace Exemption:	No
Underground Injection Control:	No
Off-Site Waste Receipt:	No
Universal Waste Indicator:	Yes
Universal Waste Destination Facility:	Yes
Federal Universal Waste:	No
Active Site State-Reg Handler:	---
Federal Facility Indicator:	Not reported
Hazardous Secondary Material Indicator:	N
Sub-Part K Indicator:	Not reported
2018 GPRA Permit Baseline:	Not on the Baseline
2018 GPRA Renewals Baseline:	Not on the Baseline
202 GPRA Corrective Action Baseline:	No
Subject to Corrective Action Universe:	No
Non-TSDFs Where RCRA CA has Been Imposed Universe:	No
Corrective Action Priority Ranking:	No NCAPS ranking
Environmental Control Indicator:	No
Institutional Control Indicator:	No

LAUSD/ WESTMINSTER AVE CHILD CTR (Continued) **1024784002**

Human Exposure Controls Indicator:	N/A
Groundwater Controls Indicator:	N/A
Significant Non-Complier Universe:	No
Unaddressed Significant Non-Complier Universe:	No
Addressed Significant Non-Complier Universe:	No
Significant Non-Complier With a Compliance Schedule Universe:	No
Financial Assurance Required:	Not reported
Handler Date of Last Change:	20180905
Recognized Trader-Importer:	No
Recognized Trader-Exporter:	No
Importer of Spent Lead Acid Batteries:	No
Exporter of Spent Lead Acid Batteries:	No
Recycler Activity Without Storage:	No
Manifest Broker:	No
Sub-Part P Indicator:	No

Handler - Owner Operator:

Owner/Operator Indicator:	Operator
Owner/Operator Name: PAT SCHAENEN	
Legal Status:	Other
Date Became Current:	Not reported
Date Ended Current:	Not reported
Owner/Operator Address:	333 S. BEAUDRY AVE, 21ST FLOOR
Owner/Operator City,State,Zip:	LOS ANGELES, CA 90017
Owner/Operator Telephone:	213-241-3356
Owner/Operator Telephone Ext:	Not reported
Owner/Operator Fax:	Not reported
Owner/Operator Email:	Not reported

Owner/Operator Indicator:	Owner
Owner/Operator Name: LOS ANGELES UNIFIED SCHOOL DISTRICT	
Legal Status:	Other
Date Became Current:	Not reported
Date Ended Current:	Not reported
Owner/Operator Address:	333 S BEAUDRY AVE FL 21
Owner/Operator City,State,Zip:	LOS ANGELES, CA 90017-0000
Owner/Operator Telephone:	213-241-3356
Owner/Operator Telephone Ext:	Not reported
Owner/Operator Fax:	Not reported
Owner/Operator Email:	Not reported

Historic Generators:

Receive Date:	19880617
Handler Name: LAUSD/ WESTMINSTER AVE CHILD CTR	
Federal Waste Generator Description:	Not a generator, verified
State District Owner:	Not reported
Large Quantity Handler of Universal Waste:	No
Recognized Trader Importer:	No
Recognized Trader Exporter:	No
Spent Lead Acid Battery Importer:	No
Spent Lead Acid Battery Exporter:	No
Current Record:	Yes
Non Storage Recycler Activity:	Not reported
Electronic Manifest Broker:	Not reported

LAUSD/ WESTMINSTER AVE CHILD CTR (Continued) **1024784002**

List of NAICS Codes and Descriptions:
NAICS Code: 62441
NAICS Description: CHILD CARE SERVICES

Facility Has Received Notices of Violations:
Violations: No Violations Found

Evaluation Action Summary:
Evaluations: No Evaluations Found

B19 **HILBORN TOP SHOP INC** **HAZMAT LA** **S123543440**
NW **711 S HAMPTON DR** **N/A**
< 1/8 **VENICE, CA 90291**
0.060 mi.
316 ft. **Site 4 of 6 in cluster B**

Relative: LOS ANGELES HM:
Higher
Actual: Name: HILBORN TOP SHOP INC
18 ft. Address: 711 S HAMPTON DR
City,State,Zip: VENICE, CA 90291
Facility ID: FA0006512
Last Run Date: 12/01/2023
Status: INACTIVE

B20 **UST** **U004304041**
NW **700 S MAIN ST** **N/A**
< 1/8 **VENICE, CA**
0.060 mi.
318 ft. **Site 5 of 6 in cluster B**

Relative: LOS ANGELES UST:
Higher
Actual: Name: Not reported
18 ft. Address: 700 S MAIN ST
City,State,Zip: VENICE, CA
Facility ID: Not reported
Last Run Date: 01/01/1900
Status: HISTORICAL

B21 **ALAN FREEDMAN** **RCRA NonGen / NLR** **1026481995**
WNW **127 VISTA PLACE #1** **CAC003088021**
< 1/8 **VENICE, CA 90291**
0.061 mi.
322 ft. **Site 6 of 6 in cluster B**

Relative: RCRA Listings:
Higher
Actual: Date Form Received by Agency: 20201013
18 ft. Handler Name: Alan Freedman
Handler Address: 127 VISTA PLACE #1
Handler City,State,Zip: VENICE, CA 90291
EPA ID: CAC003088021
Contact Name: ALAN FREEDMAN
Contact Address: 328 12THS ST

ALAN FREEDMAN (Continued) **1026481995**

Contact City,State,Zip:	SANTA MONICA, CA 90402
Contact Telephone:	310-913-0670
Contact Fax:	Not reported
Contact Email:	CRISTAL.TEECOR@YAHOO.COM
Contact Title:	Not reported
EPA Region:	09
Land Type:	Not reported
Federal Waste Generator Description:	Not a generator, verified
Non-Notifier:	Not reported
Biennial Report Cycle:	Not reported
Accessibility:	Not reported
Active Site Indicator:	Not reported
State District Owner:	Not reported
State District:	Not reported
Mailing Address:	328 12THS ST
Mailing City,State,Zip:	SANTA MONICA, CA 90402
Owner Name:	Alan Freedman
Owner Type:	Other
Operator Name:	Alan Freedman
Operator Type:	Other
Short-Term Generator Activity:	No
Importer Activity:	No
Mixed Waste Generator:	No
Transporter Activity:	No
Transfer Facility Activity:	No
Recycler Activity with Storage:	No
Small Quantity On-Site Burner Exemption:	No
Smelting Melting and Refining Furnace Exemption:	No
Underground Injection Control:	No
Off-Site Waste Receipt:	No
Universal Waste Indicator:	No
Universal Waste Destination Facility:	No
Federal Universal Waste:	No
Active Site State-Reg Handler:	---
Federal Facility Indicator:	Not reported
Hazardous Secondary Material Indicator:	N
Sub-Part K Indicator:	Not reported
2018 GPRA Permit Baseline:	Not on the Baseline
2018 GPRA Renewals Baseline:	Not on the Baseline
202 GPRA Corrective Action Baseline:	No
Subject to Corrective Action Universe:	No
Non-TSDFs Where RCRA CA has Been Imposed Universe:	No
Corrective Action Priority Ranking:	No NCAPS ranking
Environmental Control Indicator:	No
Institutional Control Indicator:	No
Human Exposure Controls Indicator:	N/A
Groundwater Controls Indicator:	N/A
Significant Non-Complier Universe:	No
Unaddressed Significant Non-Complier Universe:	No
Addressed Significant Non-Complier Universe:	No
Significant Non-Complier With a Compliance Schedule Universe:	No
Financial Assurance Required:	Not reported
Handler Date of Last Change:	20201026
Recognized Trader-Importer:	No
Recognized Trader-Exporter:	No
Importer of Spent Lead Acid Batteries:	No
Exporter of Spent Lead Acid Batteries:	No

ALAN FREEDMAN (Continued) **1026481995**

Recycler Activity Without Storage: No
Manifest Broker: No
Sub-Part P Indicator: No

Handler - Owner Operator:
Owner/Operator Indicator: Operator
Owner/Operator Name: ALAN FREEDMAN
Legal Status: Other
Date Became Current: Not reported
Date Ended Current: Not reported
Owner/Operator Address: 328 12THS ST
Owner/Operator City,State,Zip: SANTA MONICA, CA 90402
Owner/Operator Telephone: 310-913-0670
Owner/Operator Telephone Ext: Not reported
Owner/Operator Fax: Not reported
Owner/Operator Email: Not reported

Owner/Operator Indicator: Owner
Owner/Operator Name: ALAN FREEDMAN
Legal Status: Other
Date Became Current: Not reported
Date Ended Current: Not reported
Owner/Operator Address: 328 12THS ST
Owner/Operator City,State,Zip: SANTA MONICA, CA 90402
Owner/Operator Telephone: 310-913-0670
Owner/Operator Telephone Ext: Not reported
Owner/Operator Fax: Not reported
Owner/Operator Email: Not reported

Historic Generators:
Receive Date: 20201013
Handler Name: ALAN FREEDMAN
Federal Waste Generator Description: Not a generator, verified
State District Owner: Not reported
Large Quantity Handler of Universal Waste: No
Recognized Trader Importer: No
Recognized Trader Exporter: No
Spent Lead Acid Battery Importer: No
Spent Lead Acid Battery Exporter: No
Current Record: Yes
Non Storage Recycler Activity: Not reported
Electronic Manifest Broker: Not reported

List of NAICS Codes and Descriptions:
NAICS Code: 56299
NAICS Description: ALL OTHER WASTE MANAGEMENT SERVICES

Facility Has Received Notices of Violations:
Violations: No Violations Found

Evaluation Action Summary:
Evaluations: No Evaluations Found

E22 **WESTMINSTER ELEMENTARY SCHOOL ADA** **ENVIROSTOR** **S120712582**
SE **1010 ABBOT KINNEY BOULEVARD** **VCP** **N/A**
< 1/8 **LOS ANGELES, CA 90291** **CIWQS**
0.069 mi.
362 ft. **Site 1 of 5 in cluster E**

Relative:
Lower

Actual:
12 ft.

ENVIROSTOR:

Name:	WESTMINSTER ELEMENTARY SCHOOL ADA
Address:	1010 ABBOT KINNEY BOULEVARD
City,State,Zip:	LOS ANGELES, CA 90291
Facility ID:	60003469
Status:	Active
Status Date:	01/01/2023
Site Code:	304692
Site Type:	Voluntary Cleanup
Site Type Detailed:	Voluntary Agreement
Acres:	Not reported
NPL:	NO
Regulatory Agencies:	SMBRP
Lead Agency:	SMBRP
Program Manager:	Safouh Sayed
Supervisor:	Shahir Haddad
Division Branch:	Cleanup Cypress
Assembly:	Not reported
Senate:	Not reported
Special Program:	Not reported
Restricted Use:	NO
Site Mgmt Req:	NONE SPECIFIED
Funding:	Responsible Party
Latitude:	0
Longitude:	0
APN:	NONE SPECIFIED
Past Use:	NONE SPECIFIED
Potential COC:	NONE SPECIFIED
Confirmed COC:	NONE SPECIFIED
Potential Description:	NONE SPECIFIED
Alias Name:	304692
Alias Type:	Project Code (Site Code)
Alias Name:	60003469
Alias Type:	Envirostor ID Number

Completed Info:

Completed Area Name:	Not reported
Completed Sub Area Name:	Not reported
Completed Document Type:	Not reported
Completed Date:	Not reported
Comments:	Not reported
Future Area Name:	Not reported
Future Sub Area Name:	Not reported
Future Document Type:	Not reported
Future Due Date:	Not reported
Schedule Area Name:	Not reported
Schedule Sub Area Name:	Not reported
Schedule Document Type:	Not reported
Schedule Due Date:	Not reported
Schedule Revised Date:	Not reported

VCP:

WESTMINSTER ELEMENTARY SCHOOL ADA (Continued) **S120712582**

Name:	WESTMINSTER ELEMENTARY SCHOOL ADA
Address:	1010 ABBOT KINNEY BOULEVARD
City,State,Zip:	LOS ANGELES, CA 90291
Facility ID:	60003469
Site Type:	Voluntary Cleanup
Site Type Detail:	Voluntary Agreement
Site Mgmt. Req.:	NONE SPECIFIED
Acres:	Not reported
National Priorities List:	NO
Cleanup Oversight Agencies:	SMBRP
Lead Agency:	SMBRP
Lead Agency Description:	DTSC - Site Cleanup Program
Project Manager:	Safouh Sayed
Supervisor:	Shahir Haddad
Division Branch:	Cleanup Cypress
Site Code:	304692
Assembly:	Not reported
Senate:	Not reported
Special Programs Code:	Not reported
Status:	Active
Status Date:	01/01/2023
Restricted Use:	NO
Funding:	Responsible Party
Lat/Long:	0 / 0
APN:	NONE SPECIFIED
Past Use:	NONE SPECIFIED
Potential COC:	NONE SPECIFIED
Confirmed COC:	NONE SPECIFIED
Potential Description:	NONE SPECIFIED
Alias Name:	304692
Alias Type:	Project Code (Site Code)
Alias Name:	60003469
Alias Type:	Envirostor ID Number

Completed Info:

Completed Area Name:	Not reported
Completed Sub Area Name:	Not reported
Completed Document Type:	Not reported
Completed Date:	Not reported
Comments:	Not reported
Future Area Name:	Not reported
Future Sub Area Name:	Not reported
Future Document Type:	Not reported
Future Due Date:	Not reported
Schedule Area Name:	Not reported
Schedule Sub Area Name:	Not reported
Schedule Document Type:	Not reported
Schedule Due Date:	Not reported
Schedule Revised Date:	Not reported

CIWQS:

Name:	WESTMINSTER ELEMENTARY SCHOOL - PAVING
Address:	1010 ABBOT KINNEY BLVD
City,State,Zip:	LOS ANGELES, CA 90291
Agency:	Los Angeles Unified School District
Agency Address:	333 S Beaudry Ave 22 Floor, Los Angeles , CA 90017

WESTMINSTER ELEMENTARY SCHOOL ADA (Continued) **S120712582**

Place/Project Type:	Construction
SIC/NAICS:	Not reported
Region:	4
Program:	CONSTW
Regulatory Measure Status:	Terminated
Regulatory Measure Type:	Storm water construction
Order Number:	2009-0009-DWQ
WDID:	4 19C379394
NPDES Number:	CAS000002
Adoption Date:	Not reported
Effective Date:	04/05/2017
Termination Date:	06/06/2018
Expiration/Review Date:	Not reported
Design Flow:	Not reported
Major/Minor:	Not reported
Complexity:	Not reported
TTWQ:	Not reported
Enforcement Actions within 5 years:	0
Violations within 5 years:	0
Latitude:	33.9916
Longitude:	-118.4722

E23 **WESTMINISTER AVENUE ELEMENTARY SCHOOL** **RCRA-LQG** **1012176007**
SE **1010 ABBOT KINNEY BLVD** **CAR000198390**
< 1/8 **VENICE, CA 90291**
0.069 mi.
362 ft. **Site 2 of 5 in cluster E**

Relative: **Lower**

Actual: **12 ft.**

RCRA Listings:

Date Form Received by Agency:	20090203
Handler Name:	Westminister Avenue Elementary School
Handler Address:	1010 ABBOT KINNEY BLVD
Handler City,State,Zip:	VENICE, CA 90291
EPA ID:	CAR000198390
Contact Name:	SOE AUNG
Contact Address:	333 S BEAUDRY AVE
Contact City,State,Zip:	LOS ANGELES, CA 90017
Contact Telephone:	213-241-3904
Contact Fax:	Not reported
Contact Email:	SOE.AUNG@LAUSD.NET
Contact Title:	Not reported
EPA Region:	09
Land Type:	District
Federal Waste Generator Description:	Large Quantity Generator
Non-Notifier:	Not reported
Biennial Report Cycle:	Not reported
Accessibility:	Not reported
Active Site Indicator:	Handler Activities
State District Owner:	Not reported
State District:	Not reported
Mailing Address:	333 S BEAUDRY AVE
Mailing City,State,Zip:	LOS ANGELES, CA 90017
Owner Name:	Lausd
Owner Type:	District
Operator Name:	Westminister Avenue Elementary School
Operator Type:	District
Short-Term Generator Activity:	No
Importer Activity:	No

WESTMINISTER AVENUE ELEMENTARY SCHOOL (Continued) **1012176007**

Mixed Waste Generator:	No
Transporter Activity:	No
Transfer Facility Activity:	No
Recycler Activity with Storage:	No
Small Quantity On-Site Burner Exemption:	No
Smelting Melting and Refining Furnace Exemption:	No
Underground Injection Control:	No
Off-Site Waste Receipt:	No
Universal Waste Indicator:	No
Universal Waste Destination Facility:	No
Federal Universal Waste:	No
Active Site State-Reg Handler:	---
Federal Facility Indicator:	Not reported
Hazardous Secondary Material Indicator:	N
Sub-Part K Indicator:	Not reported
2018 GPRA Permit Baseline:	Not on the Baseline
2018 GPRA Renewals Baseline:	Not on the Baseline
202 GPRA Corrective Action Baseline:	No
Subject to Corrective Action Universe:	No
Non-TSDFs Where RCRA CA has Been Imposed Universe:	No
Corrective Action Priority Ranking:	No NCAPS ranking
Environmental Control Indicator:	No
Institutional Control Indicator:	No
Human Exposure Controls Indicator:	N/A
Groundwater Controls Indicator:	N/A
Significant Non-Complier Universe:	No
Unaddressed Significant Non-Complier Universe:	No
Addressed Significant Non-Complier Universe:	No
Significant Non-Complier With a Compliance Schedule Universe:	No
Financial Assurance Required:	Not reported
Handler Date of Last Change:	20090204
Recognized Trader-Importer:	No
Recognized Trader-Exporter:	No
Importer of Spent Lead Acid Batteries:	No
Exporter of Spent Lead Acid Batteries:	No
Recycler Activity Without Storage:	No
Manifest Broker:	No
Sub-Part P Indicator:	No

Hazardous Waste Summary:

Waste Code:	D008
Waste Description:	Lead

Handler - Owner Operator:

Owner/Operator Indicator:	Owner
Owner/Operator Name: LAUSD	
Legal Status:	District
Date Became Current:	19891114
Date Ended Current:	Not reported
Owner/Operator Address:	333 S BEAUDRY AVE
Owner/Operator City,State,Zip:	LOS ANGELES, CA 90017
Owner/Operator Telephone:	Not reported
Owner/Operator Telephone Ext:	Not reported
Owner/Operator Fax:	Not reported
Owner/Operator Email:	Not reported

WESTMINISTER AVENUE ELEMENTARY SCHOOL (Continued) **1012176007**

Owner/Operator Indicator: Operator
Owner/Operator Name: WESTMINISTER AVENUE ELEMENTARY SCHOOL
Legal Status: District
Date Became Current: 19891114
Date Ended Current: Not reported
Owner/Operator Address: Not reported
Owner/Operator City,State,Zip: Not reported
Owner/Operator Telephone: Not reported
Owner/Operator Telephone Ext: Not reported
Owner/Operator Fax: Not reported
Owner/Operator Email: Not reported

Historic Generators:
Receive Date: 20090203
Handler Name: WESTMINISTER AVENUE ELEMENTARY SCHOOL
Federal Waste Generator Description: Large Quantity Generator
State District Owner: Not reported
Large Quantity Handler of Universal Waste: No
Recognized Trader Importer: No
Recognized Trader Exporter: No
Spent Lead Acid Battery Importer: No
Spent Lead Acid Battery Exporter: No
Current Record: Yes
Non Storage Recycler Activity: Not reported
Electronic Manifest Broker: Not reported

List of NAICS Codes and Descriptions:
NAICS Code: 61111
NAICS Description: ELEMENTARY AND SECONDARY SCHOOLS

Facility Has Received Notices of Violations:
Violations: No Violations Found

Evaluation Action Summary:
Evaluations: No Evaluations Found

F24 **STEPHENS MACHINING** **RCRA-SQG** **1000346999**
NW **705 HAMPTON DR** **FINDS** **CAD981577117**
< 1/8 **VENICE, CA 90291** **ECHO**
0.069 mi.
366 ft. **Site 1 of 4 in cluster F**

Relative:
Higher

Actual:
18 ft.

RCRA Listings:
Date Form Received by Agency: 19861117
Handler Name: Stephens Machining
Handler Address: 705 HAMPTON DR
Handler City,State,Zip: VENICE, CA 90291
EPA ID: CAD981577117
Contact Name: Not reported
Contact Address: Not reported
Contact City,State,Zip: Not reported
Contact Telephone: Not reported
Contact Fax: Not reported
Contact Email: Not reported
Contact Title: Not reported

STEPHENS MACHINING (Continued) **1000346999**

EPA Region:	09
Land Type:	Other
Federal Waste Generator Description:	Small Quantity Generator
Non-Notifier:	Not reported
Biennial Report Cycle:	Not reported
Accessibility:	Not reported
Active Site Indicator:	Handler Activities
State District Owner:	Ca
State District:	3
Mailing Address:	705 HAMPTON DR
Mailing City,State,Zip:	VENICE, CA 90291
Owner Name:	Mark Stephens
Owner Type:	Private
Operator Name:	Not Required
Operator Type:	Private
Short-Term Generator Activity:	No
Importer Activity:	No
Mixed Waste Generator:	No
Transporter Activity:	No
Transfer Facility Activity:	No
Recycler Activity with Storage:	No
Small Quantity On-Site Burner Exemption:	No
Smelting Melting and Refining Furnace Exemption:	No
Underground Injection Control:	No
Off-Site Waste Receipt:	No
Universal Waste Indicator:	No
Universal Waste Destination Facility:	No
Federal Universal Waste:	No
Active Site State-Reg Handler:	---
Federal Facility Indicator:	Not reported
Hazardous Secondary Material Indicator:	NN
Sub-Part K Indicator:	Not reported
2018 GPRA Permit Baseline:	Not on the Baseline
2018 GPRA Renewals Baseline:	Not on the Baseline
202 GPRA Corrective Action Baseline:	No
Subject to Corrective Action Universe:	No
Non-TSDFs Where RCRA CA has Been Imposed Universe:	No
Corrective Action Priority Ranking:	No NCAPS ranking
Environmental Control Indicator:	No
Institutional Control Indicator:	No
Human Exposure Controls Indicator:	N/A
Groundwater Controls Indicator:	N/A
Significant Non-Complier Universe:	No
Unaddressed Significant Non-Complier Universe:	No
Addressed Significant Non-Complier Universe:	No
Significant Non-Complier With a Compliance Schedule Universe:	No
Financial Assurance Required:	Not reported
Handler Date of Last Change:	20020627
Recognized Trader-Importer:	No
Recognized Trader-Exporter:	No
Importer of Spent Lead Acid Batteries:	No
Exporter of Spent Lead Acid Batteries:	No
Recycler Activity Without Storage:	Not reported
Manifest Broker:	Not reported
Sub-Part P Indicator:	No

STEPHENS MACHINING (Continued) **1000346999**

Handler - Owner Operator:

Owner/Operator Indicator:	Operator
Owner/Operator Name: NOT REQUIRED	
Legal Status:	Private
Date Became Current:	Not reported
Date Ended Current:	Not reported
Owner/Operator Address:	NOT REQUIRED
Owner/Operator City,State,Zip:	NOT REQUIRED, ME 99999
Owner/Operator Telephone:	415-555-1212
Owner/Operator Telephone Ext:	Not reported
Owner/Operator Fax:	Not reported
Owner/Operator Email:	Not reported
Owner/Operator Indicator:	Owner
Owner/Operator Name: MARK STEPHENS	
Legal Status:	Private
Date Became Current:	Not reported
Date Ended Current:	Not reported
Owner/Operator Address:	NOT REQUIRED
Owner/Operator City,State,Zip:	NOT REQUIRED, ME 99999
Owner/Operator Telephone:	415-555-1212
Owner/Operator Telephone Ext:	Not reported
Owner/Operator Fax:	Not reported
Owner/Operator Email:	Not reported

Historic Generators:

Receive Date:	19861117
Handler Name: STEPHENS MACHINING	
Federal Waste Generator Description:	Small Quantity Generator
State District Owner:	Ca
Large Quantity Handler of Universal Waste:	No
Recognized Trader Importer:	No
Recognized Trader Exporter:	No
Spent Lead Acid Battery Importer:	No
Spent Lead Acid Battery Exporter:	No
Current Record:	Yes
Non Storage Recycler Activity:	Not reported
Electronic Manifest Broker:	Not reported

List of NAICS Codes and Descriptions:

NAICS Codes:	No NAICS Codes Found

Facility Has Received Notices of Violations:

Violations:	No Violations Found

Evaluation Action Summary:

Evaluations:	No Evaluations Found

FINDS:

Registry ID:	110002720645

Click Here for FRS Facility Detail Report:

STEPHENS MACHINING (Continued) **1000346999**

Environmental Interest/Information System:
The Resource Conservation and Recovery Act Information System (RCRAInfo) is EPA's comprehensive information system in support of the Resource Conservation and Recovery Act (RCRA) of 1976 and the Hazardous and Solid Waste Amendments (HSWA) of 1984. It tracks many types of information about generators, transporters, treaters, storers, and disposers of hazardous waste.

Click this hyperlink while viewing on your computer to access additional FINDS: detail in the EDR Site Report.

ECHO:

Envid:	1000346999
Registry ID:	110002720645
DFR URL:	http://echo.epa.gov/detailed-facility-report?fid=110002720645
Name:	STEPHENS MACHINING
Address:	705 HAMPTON DR
City,State,Zip:	VENICE, CA 90291

F25 **STEPHENS MACHINING** **HAZMAT LA** **S123546563**
NW **705 S HAMPTON DR** **N/A**
< 1/8 **VENICE, CA 90291**
0.069 mi.
366 ft. **Site 2 of 4 in cluster F**

Relative: **Higher**
Actual: **18 ft.**

LOS ANGELES HM:

Name:	STEPHENS MACHINING
Address:	705 S HAMPTON DR
City,State,Zip:	VENICE, CA 90291
Facility ID:	FA0016254
Last Run Date:	12/01/2023
Status:	INACTIVE

F26 **BBR** **HWTS** **S124768830**
NW **703 HAMPTON DR** **HAZMAT LA** **N/A**
< 1/8 **VENICE, CA 90291**
0.075 mi.
395 ft. **Site 3 of 4 in cluster F**

Relative: **Higher**
Actual: **18 ft.**

HWTS:

Name:	BBR
Address:	703 HAMPTON DR
Address 2:	Not reported
City,State,Zip:	VENICE, CA 90291
EPA ID:	CAL000024503
Inactive Date:	06/30/1999
Create Date:	11/14/1989
Last Act Date:	Not reported
Mailing Name:	Not reported
Mailing Address:	703 HAMPTON DR
Mailing Address 2:	Not reported
Mailing City,State,Zip:	VENICE, CA 902910000
Owner Name:	FARNHAM BOB
Owner Address:	Not reported
Owner Address 2:	Not reported
Owner City,State,Zip:	Not reported

BBR (Continued) **S124768830**

Owner Phone: Not reported
Owner Fax: Not reported
Contact Name: Not reported
Contact Address: INACT 99VQ FINAL NOTICE - BATCH
Contact Address 2: Not reported
City,State,Zip: Not reported
Contact Phone: Not reported
Contact Fax: Not reported
Facility Status: Inactive
Facility Type: PERMANENT
Category: STATE
Latitude: 33.994319
Longitude: -118.474789

LOS ANGELES HM:
Name: BBR RACING
Address: 703 HAMPTON DR
City,State,Zip: VENICE, CA 90291
Facility ID: FA0027615
Last Run Date: 12/01/2023
Status: INACTIVE

F27 **BBR RACING** **CERS HAZ WASTE** **S123536657**
NW **703 S HAMPTON DR** **N/A**
< 1/8 **VENICE, CA 90291**
0.075 mi.
395 ft. **Site 4 of 4 in cluster F**

Relative:
Higher

Actual:
18 ft.

CERS HAZ WASTE:
Name: BBR RACING
Address: 703 S HAMPTON DR
City,State,Zip: VENICE, CA 90291
Site ID: 11350
CERS ID: 10251757
CERS Description: Hazardous Waste Generator

Violations:
Site ID: 11350
Site Name: BBR RACING
Violation Date: 12-09-2016
Citation: 22 CCR 12 66262.40(a) - California Code of Regulations, Title 22, Chapter 12, Section(s) 66262.40(a)
Violation Description: Failure to keep a copy of each properly signed manifest for at least three years from the date the waste was accepted by the initial transporter. The manifest signed at the time the waste was accepted for transport shall be kept until receiving a signed copy from the designated facility which received the waste.
Violation Notes: Returned to compliance on 01/23/2017. OBSERVATION: Copies of hazardous waste disposal records for 2014, 2015 and 2016. Hazardous waste generators shall retain copies of all manifests signed off by the disposal facility and all receipts used in a consolidated manifesting procedure on site for three years and have them readily available for review. CORRECTIVE ACTION: Immediately locate a copy of all manifests and receipts for the last three years, maintain them on site, and submit copies to the CUPA by 01/10/17.
Violation Division: Los Angeles County Fire Department
Violation Program: HW
Violation Source: CERS,

BBR RACING (Continued) **S123536657**

Evaluation:

Eval General Type:	Other/Unknown
Eval Date:	01-23-2017
Violations Found:	No
Eval Type:	Other, not routine, done by local agency
Eval Notes:	Not reported
Eval Division:	Los Angeles County Fire Department
Eval Program:	HW
Eval Source:	CERS,

Eval General Type:	Compliance Evaluation Inspection
Eval Date:	12-09-2016
Violations Found:	Yes
Eval Type:	Routine done by local agency
Eval Notes:	Martin Torres
Eval Division:	Los Angeles County Fire Department
Eval Program:	HW
Eval Source:	CERS,

Eval General Type:	Compliance Evaluation Inspection
Eval Date:	12-11-2019
Violations Found:	No
Eval Type:	Routine done by local agency
Eval Notes:	Martin Torres, Manager
Eval Division:	Los Angeles County Fire Department
Eval Program:	HW
Eval Source:	CERS,

Eval General Type:	Compliance Evaluation Inspection
Eval Date:	03-25-2014
Violations Found:	No
Eval Type:	Routine done by local agency
Eval Notes:	Not reported
Eval Division:	Los Angeles County Fire Department
Eval Program:	HW
Eval Source:	CERS,

Eval General Type:	Compliance Evaluation Inspection
Eval Date:	06-27-2022
Violations Found:	No
Eval Type:	Routine done by local agency
Eval Notes:	Martin Torres, Manager
Eval Division:	Los Angeles County Fire Department
Eval Program:	HW
Eval Source:	CERS,

Affiliation:

Affiliation Type Desc:	CUPA District
Entity Name:	Los Angeles City Fire Department
Entity Title:	Not reported
Affiliation Address:	200 North Main Street, Room 1780
Affiliation City:	Los Angeles
Affiliation State:	CA
Affiliation Country:	Not reported
Affiliation Zip:	90012
Affiliation Phone:	(213) 978-3680,

BBR RACING (Continued) **S123536657**

Affiliation Type Desc:	Facility Mailing Address
Entity Name:	Mailing Address
Entity Title:	Not reported
Affiliation Address:	703 HAMPTON DR
Affiliation City:	VENICE
Affiliation State:	CA
Affiliation Country:	Not reported
Affiliation Zip:	90291
Affiliation Phone:	,

Affiliation Type Desc:	Parent Corporation
Entity Name:	BBR RACING
Entity Title:	Not reported
Affiliation Address:	Not reported
Affiliation City:	Not reported
Affiliation State:	Not reported
Affiliation Country:	Not reported
Affiliation Zip:	Not reported
Affiliation Phone:	,

D28 **VARTIAN C G** **EDR Hist Cleaner** **1009163787**
SSW **123 BREEZE** **N/A**
< 1/8 **VENICE, CA**
0.077 mi.
408 ft. **Site 2 of 3 in cluster D**

Relative: EDR Hist Cleaner
Higher

Actual: Year: Name: Type:
20 ft. 1924 VARTIAN C G CLEANERS AND DYERS

E29 **LINKEY C A** **EDR Hist Auto** **1009051088**
ESE **1004 WASHINGTON BLVD** **N/A**
< 1/8 **VENICE, CA**
0.079 mi.
419 ft. **Site 3 of 5 in cluster E**

Relative: EDR Hist Auto
Lower

Actual: Year: Name: Type:
12 ft. 1924 LINKEY C A AUTOMOBILE REPAIRING

C30 **WING LEE** **EDR Hist Cleaner** **1009163392**
East **301 BROADWAY** **N/A**
< 1/8 **VENICE, CA**
0.084 mi.
444 ft. **Site 3 of 3 in cluster C**

Relative: EDR Hist Cleaner
Lower

Actual: Year: Name: Type:
13 ft. 1928 WING LEE LAUNDRIES-CHINESE

31
West
< 1/8
0.088 mi.
465 ft.

TRI WEST DEVELOPMENT
116 THORTON PLACE
VENICE, CA 90291

RCRA NonGen / NLR

1024748599
CAC002968379

Relative:
Higher

Actual:
23 ft.

RCRA Listings:

Date Form Received by Agency:	20180627
Handler Name:	Tri West Development
Handler Address:	116 THORTON PLACE
Handler City,State,Zip:	VENICE, CA 90291
EPA ID:	CAC002968379
Contact Name:	NICK GRECO
Contact Address:	PO BOX 9879
Contact City,State,Zip:	MARINA DEL REY, CA 90295
Contact Telephone:	562-884-6233
Contact Fax:	Not reported
Contact Email:	NICK@TRIWESTDEV.COM
Contact Title:	Not reported
EPA Region:	09
Land Type:	Not reported
Federal Waste Generator Description:	Not a generator, verified
Non-Notifier:	Not reported
Biennial Report Cycle:	Not reported
Accessibility:	Not reported
Active Site Indicator:	Handler Activities
State District Owner:	Not reported
State District:	Not reported
Mailing Address:	PO BOX 9879
Mailing City,State,Zip:	MARINA DEL REY, CA 90295
Owner Name:	Nick Greco
Owner Type:	Other
Operator Name:	Nick Greco
Operator Type:	Other
Short-Term Generator Activity:	No
Importer Activity:	No
Mixed Waste Generator:	No
Transporter Activity:	No
Transfer Facility Activity:	No
Recycler Activity with Storage:	No
Small Quantity On-Site Burner Exemption:	No
Smelting Melting and Refining Furnace Exemption:	No
Underground Injection Control:	No
Off-Site Waste Receipt:	No
Universal Waste Indicator:	Yes
Universal Waste Destination Facility:	Yes
Federal Universal Waste:	No
Active Site State-Reg Handler:	---
Federal Facility Indicator:	Not reported
Hazardous Secondary Material Indicator:	N
Sub-Part K Indicator:	Not reported
2018 GPRA Permit Baseline:	Not on the Baseline
2018 GPRA Renewals Baseline:	Not on the Baseline
202 GPRA Corrective Action Baseline:	No
Subject to Corrective Action Universe:	No
Non-TSDFs Where RCRA CA has Been Imposed Universe:	No
Corrective Action Priority Ranking:	No NCAPS ranking
Environmental Control Indicator:	No
Institutional Control Indicator:	No

TRI WEST DEVELOPMENT (Continued) **1024748599**

Human Exposure Controls Indicator:	N/A
Groundwater Controls Indicator:	N/A
Significant Non-Complier Universe:	No
Unaddressed Significant Non-Complier Universe:	No
Addressed Significant Non-Complier Universe:	No
Significant Non-Complier With a Compliance Schedule Universe:	No
Financial Assurance Required:	Not reported
Handler Date of Last Change:	20180831
Recognized Trader-Importer:	No
Recognized Trader-Exporter:	No
Importer of Spent Lead Acid Batteries:	No
Exporter of Spent Lead Acid Batteries:	No
Recycler Activity Without Storage:	No
Manifest Broker:	No
Sub-Part P Indicator:	No

Handler - Owner Operator:

Owner/Operator Indicator:	Owner
Owner/Operator Name: NICK GRECO	
Legal Status:	Other
Date Became Current:	Not reported
Date Ended Current:	Not reported
Owner/Operator Address:	PO BOX 9879
Owner/Operator City,State,Zip:	MARINA DEL REY, CA 90295
Owner/Operator Telephone:	562-884-6233
Owner/Operator Telephone Ext:	Not reported
Owner/Operator Fax:	Not reported
Owner/Operator Email:	Not reported

Owner/Operator Indicator:	Operator
Owner/Operator Name: NICK GRECO	
Legal Status:	Other
Date Became Current:	Not reported
Date Ended Current:	Not reported
Owner/Operator Address:	PO BOX 9879
Owner/Operator City,State,Zip:	MARINA DEL REY, CA 90295
Owner/Operator Telephone:	562-884-6233
Owner/Operator Telephone Ext:	Not reported
Owner/Operator Fax:	Not reported
Owner/Operator Email:	Not reported

Historic Generators:

Receive Date:	20180627
Handler Name: TRI WEST DEVELOPMENT	
Federal Waste Generator Description:	Not a generator, verified
State District Owner:	Not reported
Large Quantity Handler of Universal Waste:	No
Recognized Trader Importer:	No
Recognized Trader Exporter:	No
Spent Lead Acid Battery Importer:	No
Spent Lead Acid Battery Exporter:	No
Current Record:	Yes
Non Storage Recycler Activity:	Not reported
Electronic Manifest Broker:	Not reported

TRI WEST DEVELOPMENT (Continued) **1024748599**

List of NAICS Codes and Descriptions:
NAICS Code: 56299
NAICS Description: ALL OTHER WASTE MANAGEMENT SERVICES

Facility Has Received Notices of Violations:
Violations: No Violations Found

Evaluation Action Summary:
Evaluations: No Evaluations Found

D32 **WHITE SWAN LAUNDRY** **EDR Hist Cleaner** **1009164366**
SW **110 BROOKS AV** **N/A**
< 1/8 **VENICE, CA**
0.096 mi.
506 ft. **Site 3 of 3 in cluster D**

Relative: Higher
EDR Hist Cleaner

Actual: 24 ft.

Year:	Name:	Type:
1924	WHITE SWAN LAUNDRY	LAUNDRIES

E33 **RUSSELL A C** **EDR Hist Cleaner** **1009163786**
ESE **1025 WASHINGTON BLVD** **N/A**
< 1/8 **VENICE, CA**
0.097 mi.
511 ft. **Site 4 of 5 in cluster E**

Relative: Lower
EDR Hist Cleaner

Actual: 12 ft.

Year:	Name:	Type:
1924	RUSSELL A C	CLEANERS AND DYERS

E34 **DAN ABRAM/WYNKOOP PROPERTIES LLC** **RCRA NonGen / NLR** **1027514238**
ESE **1025 ABBOT KINNEY BLVD** **CAC003205998**
< 1/8 **VENICE, CA 90291**
0.104 mi.
550 ft. **Site 5 of 5 in cluster E**

Relative: Lower
RCRA Listings:

Actual: 12 ft.

Date Form Received by Agency:	20221128
Handler Name:	Dan Abram/Wynkoop Properties Llc
Handler Address:	1025 ABBOT KINNEY BLVD
Handler City,State,Zip:	VENICE, CA 90291
EPA ID:	CAC003205998
Contact Name:	DIEGO DOMINGUEZ
Contact Address:	1027-1/2 ABBOT KINNEY VLCD
Contact City,State,Zip:	VENICE, CA 90291
Contact Telephone:	415-509-2672
Contact Fax:	Not reported
Contact Email:	SAL@AMERICAN-INTEGRATED.COM
Contact Title:	Not reported
EPA Region:	09

DAN ABRAM/WYNKOOP PROPERTIES LLC (Continued) **1027514238**

Land Type:	Not reported
Federal Waste Generator Description:	Not a generator, verified
Non-Notifier:	Not reported
Biennial Report Cycle:	Not reported
Accessibility:	Not reported
Active Site Indicator:	Not reported
State District Owner:	Not reported
State District:	Not reported
Mailing Address:	1027-1/2 ABBOT KINNEY VLCD
Mailing City,State,Zip:	VENICE, CA 90291
Owner Name:	Dan Abram/Wynkoop Properties Llc
Owner Type:	Other
Operator Name:	Diego Dominguez
Operator Type:	Other
Short-Term Generator Activity:	No
Importer Activity:	No
Mixed Waste Generator:	No
Transporter Activity:	No
Transfer Facility Activity:	No
Recycler Activity with Storage:	No
Small Quantity On-Site Burner Exemption:	No
Smelting Melting and Refining Furnace Exemption:	No
Underground Injection Control:	No
Off-Site Waste Receipt:	No
Universal Waste Indicator:	No
Universal Waste Destination Facility:	No
Federal Universal Waste:	No
Active Site State-Reg Handler:	---
Federal Facility Indicator:	Not reported
Hazardous Secondary Material Indicator:	N
Sub-Part K Indicator:	Not reported
2018 GPRA Permit Baseline:	Not on the Baseline
2018 GPRA Renewals Baseline:	Not on the Baseline
202 GPRA Corrective Action Baseline:	No
Subject to Corrective Action Universe:	No
Non-TSDFs Where RCRA CA has Been Imposed Universe:	No
Corrective Action Priority Ranking:	No NCAPS ranking
Environmental Control Indicator:	No
Institutional Control Indicator:	No
Human Exposure Controls Indicator:	N/A
Groundwater Controls Indicator:	N/A
Significant Non-Complier Universe:	No
Unaddressed Significant Non-Complier Universe:	No
Addressed Significant Non-Complier Universe:	No
Significant Non-Complier With a Compliance Schedule Universe:	No
Financial Assurance Required:	Not reported
Handler Date of Last Change:	20221128
Recognized Trader-Importer:	No
Recognized Trader-Exporter:	No
Importer of Spent Lead Acid Batteries:	No
Exporter of Spent Lead Acid Batteries:	No
Recycler Activity Without Storage:	No
Manifest Broker:	No
Sub-Part P Indicator:	No

DAN ABRAM/WYNKOOP PROPERTIES LLC (Continued) **1027514238**

Handler - Owner Operator:
Owner/Operator Indicator: Owner
Owner/Operator Name: DAN ABRAM/WYNKOOP PROPERTIES LLC
Legal Status: Other
Date Became Current: Not reported
Date Ended Current: Not reported
Owner/Operator Address: 1027-1/2 ABBOT KINNEY VLCD
Owner/Operator City,State,Zip: VENICE, CA 90291
Owner/Operator Telephone: 415-509-2672
Owner/Operator Telephone Ext: Not reported
Owner/Operator Fax: Not reported
Owner/Operator Email: Not reported

Owner/Operator Indicator: Operator
Owner/Operator Name: DIEGO DOMINGUEZ
Legal Status: Other
Date Became Current: Not reported
Date Ended Current: Not reported
Owner/Operator Address: 1027-1/2 ABBOT KINNEY VLCD
Owner/Operator City,State,Zip: VENICE, CA 90291
Owner/Operator Telephone: 415-509-2672
Owner/Operator Telephone Ext: Not reported
Owner/Operator Fax: Not reported
Owner/Operator Email: Not reported

Historic Generators:
Receive Date: 20221128
Handler Name: DAN ABRAM/WYNKOOP PROPERTIES LLC
Federal Waste Generator Description: Not a generator, verified
State District Owner: Not reported
Large Quantity Handler of Universal Waste: No
Recognized Trader Importer: No
Recognized Trader Exporter: No
Spent Lead Acid Battery Importer: No
Spent Lead Acid Battery Exporter: No
Current Record: Yes
Non Storage Recycler Activity: No
Electronic Manifest Broker: No

List of NAICS Codes and Descriptions:
NAICS Code: 56291
NAICS Description: REMEDIATION SERVICES

Facility Has Received Notices of Violations:
Violations: No Violations Found

Evaluation Action Summary:
Evaluations: No Evaluations Found

35
SSW
< 1/8
0.106 mi.
562 ft.

VARTIAN C G
123 BREEZE AVE
SANTA MONICA, CA

EDR Hist Cleaner

1009144277
N/A

Relative:
Higher

Actual:
25 ft.

EDR Hist Cleaner

Year:	Name:	Type:
1924	VARTIAN C G	CLEANERS AND DYERS

36
South
< 1/8
0.118 mi.
625 ft.

KENDRA GOTTSHALL
119 CLUBHOUSE AVE
VENICE, CA 90291

RCRA NonGen / NLR

1028882643
CAC003243127

Relative:
Higher

Actual:
18 ft.

RCRA Listings:

Date Form Received by Agency:	20230721
Handler Name:	Kendra Gottshall
Handler Address:	119 CLUBHOUSE AVE
Handler City,State,Zip:	VENICE, CA 90291
EPA ID:	CAC003243127
Contact Name:	KENDRA GOTTSHALL
Contact Address:	119 CLUBHOUSE AVE
Contact City,State,Zip:	VENICE, CA 90291
Contact Telephone:	805-280-9222
Contact Fax:	Not reported
Contact Email:	TIFFANY@COREENVIRO.COM
Contact Title:	Not reported
EPA Region:	09
Land Type:	Not reported
Federal Waste Generator Description:	Not a generator, verified
Non-Notifier:	Not reported
Biennial Report Cycle:	Not reported
Accessibility:	Not reported
Active Site Indicator:	Not reported
State District Owner:	Not reported
State District:	Not reported
Mailing Address:	119 CLUBHOUSE AVE
Mailing City,State,Zip:	VENICE, CA 90291
Owner Name:	Kendra Gotshall
Owner Type:	Other
Operator Name:	Kendra Gottshall
Operator Type:	Other
Short-Term Generator Activity:	No
Importer Activity:	No
Mixed Waste Generator:	No
Transporter Activity:	No
Transfer Facility Activity:	No
Recycler Activity with Storage:	No
Small Quantity On-Site Burner Exemption:	No
Smelting Melting and Refining Furnace Exemption:	No
Underground Injection Control:	No
Off-Site Waste Receipt:	No
Universal Waste Indicator:	No
Universal Waste Destination Facility:	No
Federal Universal Waste:	No
Active Site State-Reg Handler:	---
Federal Facility Indicator:	Not reported

KENDRA GOTTSHALL (Continued) **1028882643**

Hazardous Secondary Material Indicator:	N
Sub-Part K Indicator:	Not reported
2018 GPRA Permit Baseline:	Not on the Baseline
2018 GPRA Renewals Baseline:	Not on the Baseline
202 GPRA Corrective Action Baseline:	No
Subject to Corrective Action Universe:	No
Non-TSDFs Where RCRA CA has Been Imposed Universe:	No
Corrective Action Priority Ranking:	No NCAPS ranking
Environmental Control Indicator:	No
Institutional Control Indicator:	No
Human Exposure Controls Indicator:	N/A
Groundwater Controls Indicator:	N/A
Significant Non-Complier Universe:	No
Unaddressed Significant Non-Complier Universe:	No
Addressed Significant Non-Complier Universe:	No
Significant Non-Complier With a Compliance Schedule Universe:	No
Financial Assurance Required:	Not reported
Handler Date of Last Change:	20230727
Recognized Trader-Importer:	No
Recognized Trader-Exporter:	No
Importer of Spent Lead Acid Batteries:	No
Exporter of Spent Lead Acid Batteries:	No
Recycler Activity Without Storage:	No
Manifest Broker:	No
Sub-Part P Indicator:	No

Handler - Owner Operator:

Owner/Operator Indicator:	Owner
Owner/Operator Name: KENDRA GOTSHALL	
Legal Status:	Other
Date Became Current:	Not reported
Date Ended Current:	Not reported
Owner/Operator Address:	119 CLUBHOUSE AVE
Owner/Operator City,State,Zip:	VENICE, CA 90291
Owner/Operator Telephone:	805-280-9222
Owner/Operator Telephone Ext:	Not reported
Owner/Operator Fax:	Not reported
Owner/Operator Email:	Not reported

Owner/Operator Indicator:	Operator
Owner/Operator Name: KENDRA GOTTSHALL	
Legal Status:	Other
Date Became Current:	Not reported
Date Ended Current:	Not reported
Owner/Operator Address:	119 CLUBHOUSE AVE
Owner/Operator City,State,Zip:	VENICE, CA 90291
Owner/Operator Telephone:	805-280-9222
Owner/Operator Telephone Ext:	Not reported
Owner/Operator Fax:	Not reported
Owner/Operator Email:	Not reported

Historic Generators:

Receive Date:	20230721
Handler Name: KENDRA GOTTSHALL	
Federal Waste Generator Description:	Not a generator, verified

KENDRA GOTTSHALL (Continued) **1028882643**

State District Owner:	Not reported
Large Quantity Handler of Universal Waste:	No
Recognized Trader Importer:	No
Recognized Trader Exporter:	No
Spent Lead Acid Battery Importer:	No
Spent Lead Acid Battery Exporter:	No
Current Record:	Yes
Non Storage Recycler Activity:	No
Electronic Manifest Broker:	No

List of NAICS Codes and Descriptions:

NAICS Code:	56299
NAICS Description:	ALL OTHER WASTE MANAGEMENT SERVICES

Facility Has Received Notices of Violations:

Violations:	No Violations Found

Evaluation Action Summary:

Evaluations:	No Evaluations Found

---

37 **- MILLER H C** **EDR Hist Cleaner** **1009163305**
ESE **1051 WASHINGTON BLVD** **N/A**
< 1/8 **VENICE, CA**
0.123 mi.
647 ft.

Relative: EDR Hist Cleaner
Lower

Actual: **12 ft.**

Year:	Name:	Type:
1933	- MILLER H C	CLOTHES PRESSERS AND CLEANERS

G38 **HARMON PRECISION PRODUCTS CO** **HAZMAT LA** **S123542333**
NNW **606 S HAMPTON DR** **N/A**
1/8-1/4 **VENICE, CA 90291**
0.129 mi.
682 ft. **Site 1 of 5 in cluster G**

Relative: LOS ANGELES HM:
Higher

Actual: **21 ft.**

Name:	HARMON PRECISION PRODUCTS CO
Address:	606 S HAMPTON DR
City,State,Zip:	VENICE, CA 90291
Facility ID:	FA0003233
Last Run Date:	12/01/2023
Status:	INACTIVE

G39 JOHN OKVLICK STUDIOS **UST** **U004307872**
NNW 604 HAMPTON DR **N/A**
1/8-1/4 VENICE, CA 90291
0.132 mi.
699 ft. **Site 2 of 5 in cluster G**

Relative:
Higher

Actual:
21 ft.

LOS ANGELES UST:

Name:	JOHN OKVLICK STUDIOS
Address:	604 HAMPTON DR
City,State,Zip:	VENICE, CA 90291
Facility ID:	FA0036344
Last Run Date:	09/01/2023
Status:	INACTIVE

G40 JOHN OKULICK **SWEEPS UST** **S101588137**
NNW 604 HAMPTON DR **CA FID UST** **N/A**
1/8-1/4 VENICE, CA 90291 **HAZMAT LA**
0.132 mi.
699 ft. **Site 3 of 5 in cluster G**

Relative:
Higher

Actual:
21 ft.

SWEEPS UST:

Name:	JOHN OKULICK
Address:	604 HAMPTON DR
City:	VENICE
Status:	Not reported
Comp Number:	6874
Number:	Not reported
Board Of Equalization:	Not reported
Referral Date:	Not reported
Action Date:	Not reported
Created Date:	Not reported
Owner Tank Id:	Not reported
SWRCB Tank Id:	Not reported
Tank Status:	Not reported
Capacity:	Not reported
Active Date:	Not reported
Tank Use:	Not reported
STG:	Not reported
Content:	Not reported
Number Of Tanks:	Not reported

CA FID UST:

Facility ID:	19056372
Regulated By:	UTNKA
Regulated ID:	Not reported
Cortese Code:	Not reported
SIC Code:	Not reported
Facility Phone:	2130000000
Mail To:	Not reported
Mailing Address:	604 HAMPTON DR
Mailing Address 2:	Not reported
Mailing City,St,Zip:	VENICE 902910000
Contact:	Not reported
Contact Phone:	Not reported
DUNs Number:	Not reported
NPDES Number:	Not reported
EPA ID:	Not reported
Comments:	Not reported
Status:	Active

JOHN OKULICK (Continued) **S101588137**

LOS ANGELES HM:

Name:	JOHN OKVLICK STUDIOS
Address:	604 HAMPTON DR
City,State,Zip:	VENICE, CA 90291
Facility ID:	FA0036344
Last Run Date:	12/01/2023
Status:	INACTIVE

G41 **JANET MORALES** **RCRA NonGen / NLR** **1025864877**
NNW **314 SUNSET AVE** **CAC003045721**
1/8-1/4 **VENICE, CA 90291**
0.141 mi.
745 ft. **Site 4 of 5 in cluster G**

Relative:
Higher

Actual:
21 ft.

RCRA Listings:

Date Form Received by Agency:	20191204
Handler Name:	Janet Morales
Handler Address:	314 SUNSET AVE
Handler City,State,Zip:	VENICE, CA 90291-2632
EPA ID:	CAC003045721
Contact Name:	JANET MORALES
Contact Address:	314 SUNSET AVE
Contact City,State,Zip:	VENICE, CA 90291-2632
Contact Telephone:	323-617-2410
Contact Fax:	Not reported
Contact Email:	JANETMORALES77@AOL.COM
Contact Title:	Not reported
EPA Region:	09
Land Type:	Not reported
Federal Waste Generator Description:	Not a generator, verified
Non-Notifier:	Not reported
Biennial Report Cycle:	Not reported
Accessibility:	Not reported
Active Site Indicator:	Not reported
State District Owner:	Not reported
State District:	Not reported
Mailing Address:	314 SUNSET AVE
Mailing City,State,Zip:	VENICE, CA 90291-2632
Owner Name:	Janet Morales
Owner Type:	Other
Operator Name:	Janet Morales
Operator Type:	Other
Short-Term Generator Activity:	No
Importer Activity:	No
Mixed Waste Generator:	No
Transporter Activity:	No
Transfer Facility Activity:	No
Recycler Activity with Storage:	No
Small Quantity On-Site Burner Exemption:	No
Smelting Melting and Refining Furnace Exemption:	No
Underground Injection Control:	No
Off-Site Waste Receipt:	No
Universal Waste Indicator:	No
Universal Waste Destination Facility:	No
Federal Universal Waste:	No
Active Site State-Reg Handler:	---
Federal Facility Indicator:	Not reported

JANET MORALES (Continued) **1025864877**

Hazardous Secondary Material Indicator:	N
Sub-Part K Indicator:	Not reported
2018 GPRA Permit Baseline:	Not on the Baseline
2018 GPRA Renewals Baseline:	Not on the Baseline
202 GPRA Corrective Action Baseline:	No
Subject to Corrective Action Universe:	No
Non-TSDFs Where RCRA CA has Been Imposed Universe:	No
Corrective Action Priority Ranking:	No NCAPS ranking
Environmental Control Indicator:	No
Institutional Control Indicator:	No
Human Exposure Controls Indicator:	N/A
Groundwater Controls Indicator:	N/A
Significant Non-Complier Universe:	No
Unaddressed Significant Non-Complier Universe:	No
Addressed Significant Non-Complier Universe:	No
Significant Non-Complier With a Compliance Schedule Universe:	No
Financial Assurance Required:	Not reported
Handler Date of Last Change:	20191206
Recognized Trader-Importer:	No
Recognized Trader-Exporter:	No
Importer of Spent Lead Acid Batteries:	No
Exporter of Spent Lead Acid Batteries:	No
Recycler Activity Without Storage:	No
Manifest Broker:	No
Sub-Part P Indicator:	No

Handler - Owner Operator:

Owner/Operator Indicator:	Operator
Owner/Operator Name: JANET MORALES	
Legal Status:	Other
Date Became Current:	Not reported
Date Ended Current:	Not reported
Owner/Operator Address:	314 SUNSET AVE
Owner/Operator City,State,Zip:	VENICE, CA 90291-2632
Owner/Operator Telephone:	323-617-2410
Owner/Operator Telephone Ext:	Not reported
Owner/Operator Fax:	Not reported
Owner/Operator Email:	Not reported

Owner/Operator Indicator:	Owner
Owner/Operator Name: JANET MORALES	
Legal Status:	Other
Date Became Current:	Not reported
Date Ended Current:	Not reported
Owner/Operator Address:	314 SUNSET AVE
Owner/Operator City,State,Zip:	VENICE, CA 90291-2632
Owner/Operator Telephone:	323-617-2410
Owner/Operator Telephone Ext:	Not reported
Owner/Operator Fax:	Not reported
Owner/Operator Email:	Not reported

Historic Generators:

Receive Date:	20191204
Handler Name: JANET MORALES	
Federal Waste Generator Description:	Not a generator, verified

JANET MORALES (Continued) **1025864877**

State District Owner: Not reported
Large Quantity Handler of Universal Waste: No
Recognized Trader Importer: No
Recognized Trader Exporter: No
Spent Lead Acid Battery Importer: No
Spent Lead Acid Battery Exporter: No
Current Record: Yes
Non Storage Recycler Activity: Not reported
Electronic Manifest Broker: Not reported

List of NAICS Codes and Descriptions:
NAICS Code: 56299
NAICS Description: ALL OTHER WASTE MANAGEMENT SERVICES

Facility Has Received Notices of Violations:
Violations: No Violations Found

Evaluation Action Summary:
Evaluations: No Evaluations Found

G42 **GOOGLE LLC - VENICE** **RCRA-LQG** **1027702845**
NW **275 SUNSET AVENUE** **CAP000357343**
1/8-1/4 **VENICE, CA 90291**
0.150 mi.
792 ft. **Site 5 of 5 in cluster G**

Relative:
Higher

Actual:
22 ft.

RCRA Listings:
Date Form Received by Agency: 20230706
Handler Name: Google Llc - Venice
Handler Address: SUNSET AVENUE
Handler City,State,Zip: VENICE, CA 90291
EPA ID: CAP000357343
Contact Name: SAVUTH ENG
Contact Address: AMPHITHEATRE PARKWAY
Contact City,State,Zip: MOUNTAIN VIEW, CA 94043
Contact Telephone: 650-253-8522
Contact Fax: Not reported
Contact Email: EHS-ENV@GOOGLE.COM
Contact Title: EHS SPECIALIST
EPA Region: 09
Land Type: Private
Federal Waste Generator Description: Large Quantity Generator
Non-Notifier: Not reported
Biennial Report Cycle: Not reported
Accessibility: Not reported
Active Site Indicator: Handler Activities
State District Owner: Not reported
State District: Not reported
Mailing Address: AMPHITHEATRE PARKWAY
Mailing City,State,Zip: MOUNTAIN VIEW, CA 94043
Owner Name: Google Llc
Owner Type: Private
Operator Name: Google Llc
Operator Type: Private
Short-Term Generator Activity: Yes

GOOGLE LLC - VENICE (Continued) **1027702845**

Importer Activity:	No
Mixed Waste Generator:	No
Transporter Activity:	No
Transfer Facility Activity:	No
Recycler Activity with Storage:	No
Small Quantity On-Site Burner Exemption:	No
Smelting Melting and Refining Furnace Exemption:	No
Underground Injection Control:	No
Off-Site Waste Receipt:	No
Universal Waste Indicator:	No
Universal Waste Destination Facility:	No
Federal Universal Waste:	No
Active Site State-Reg Handler:	---
Federal Facility Indicator:	Not reported
Hazardous Secondary Material Indicator:	N
Sub-Part K Indicator:	Not reported
2018 GPRA Permit Baseline:	Not on the Baseline
2018 GPRA Renewals Baseline:	Not on the Baseline
202 GPRA Corrective Action Baseline:	No
Subject to Corrective Action Universe:	No
Non-TSDFs Where RCRA CA has Been Imposed Universe:	No
Corrective Action Priority Ranking:	No NCAPS ranking
Environmental Control Indicator:	No
Institutional Control Indicator:	No
Human Exposure Controls Indicator:	N/A
Groundwater Controls Indicator:	N/A
Significant Non-Complier Universe:	No
Unaddressed Significant Non-Complier Universe:	No
Addressed Significant Non-Complier Universe:	No
Significant Non-Complier With a Compliance Schedule Universe:	No
Financial Assurance Required:	Not reported
Handler Date of Last Change:	20230712
Recognized Trader-Importer:	No
Recognized Trader-Exporter:	No
Importer of Spent Lead Acid Batteries:	No
Exporter of Spent Lead Acid Batteries:	No
Recycler Activity Without Storage:	No
Manifest Broker:	No
Sub-Part P Indicator:	No

Hazardous Waste Summary:

Waste Code:	D001
Waste Description:	Ignitable Waste
Waste Code:	D002
Waste Description:	Corrosive Waste
Waste Code:	D035
Waste Description:	Methyl Ethyl Ketone

Handler - Owner Operator:

Owner/Operator Indicator:	Owner
Owner/Operator Name: GOOGLE LLC	
Legal Status:	Private
Date Became Current:	20110114

GOOGLE LLC - VENICE (Continued) **1027702845**

Date Ended Current:	Not reported
Owner/Operator Address:	1600 AMPHITHEATRE PARKWAY
Owner/Operator City,State,Zip:	MOUNTAIN VIEW, CA 94043
Owner/Operator Telephone:	650-253-0000
Owner/Operator Telephone Ext:	Not reported
Owner/Operator Fax:	Not reported
Owner/Operator Email:	LEASEADMIN@GOOGLE.COM
Owner/Operator Indicator:	Operator
Owner/Operator Name: GOOGLE LLC	
Legal Status:	Private
Date Became Current:	20110114
Date Ended Current:	Not reported
Owner/Operator Address:	1600 AMPHITHEATRE PARKWAY
Owner/Operator City,State,Zip:	MOUNTAIN VIEW, CA 94043
Owner/Operator Telephone:	650-253-0000
Owner/Operator Telephone Ext:	Not reported
Owner/Operator Fax:	Not reported
Owner/Operator Email:	LEASEADMIN@GOOGLE.COM

Historic Generators:

Receive Date:	20230706
Handler Name: GOOGLE LLC - VENICE	
Federal Waste Generator Description:	Large Quantity Generator
State District Owner:	Not reported
Large Quantity Handler of Universal Waste:	No
Recognized Trader Importer:	No
Recognized Trader Exporter:	No
Spent Lead Acid Battery Importer:	No
Spent Lead Acid Battery Exporter:	No
Current Record:	Yes
Non Storage Recycler Activity:	No
Electronic Manifest Broker:	No

List of NAICS Codes and Descriptions:

NAICS Code:	541511
NAICS Description:	CUSTOM COMPUTER PROGRAMMING SERVICES

Facility Has Received Notices of Violations:

Violations:	No Violations Found

Evaluation Action Summary:

Evaluations:	No Evaluations Found

H43 **DIVISION 6-VENICE** **HIST UST** **U001563733**
WNW **100 SUNSET AVE** **N/A**
1/8-1/4 **VENICE, CA 90291**
0.156 mi.
826 ft. **Site 1 of 11 in cluster H**

Relative: HIST UST:
Higher

Name:	DIVISION 6-VENICE
Address:	100 SUNSET AVE
City,State,Zip:	VENICE, CA 90291
File Number:	00028769

Actual:
28 ft.

DIVISION 6-VENICE (Continued) **U001563733**

URL:	https://documents.geotracker.waterboards.ca.gov/ustpdfs/pdf/00028769.pdf
Region:	STATE
Facility ID:	00000033834
Facility Type:	Other
Other Type:	BUS TRANSPORTATION
Contact Name:	Not reported
Telephone:	2132372033
Owner Name:	SOUTHERN CALIFORNIA RAPID TRAN
Owner Address:	425 S. MAIN STREET
Owner City,St,Zip:	LOS ANGELES, CA 90013
Total Tanks:	0006
Tank Num:	001
Container Num:	TK-1
Year Installed:	1965
Tank Capacity:	00010000
Tank Used for:	PRODUCT
Type of Fuel:	DIESEL
Container Construction Thickness:	1/4
Leak Detection:	Stock Inventor
Tank Num:	002
Container Num:	TK-2
Year Installed:	1965
Tank Capacity:	00010000
Tank Used for:	PRODUCT
Type of Fuel:	DIESEL
Container Construction Thickness:	1/4
Leak Detection:	Stock Inventor
Tank Num:	003
Container Num:	TK-3
Year Installed:	1965
Tank Capacity:	00008000
Tank Used for:	PRODUCT
Type of Fuel:	Not reported
Container Construction Thickness:	1/4
Leak Detection:	Stock Inventor
Tank Num:	004
Container Num:	TK-4
Year Installed:	1965
Tank Capacity:	00006000
Tank Used for:	PRODUCT
Type of Fuel:	UNLEADED
Container Construction Thickness:	1/4
Leak Detection:	Stock Inventor
Tank Num:	005
Container Num:	TK-5
Year Installed:	1965
Tank Capacity:	00002000
Tank Used for:	WASTE
Type of Fuel:	WASTE OIL
Container Construction Thickness:	3/16
Leak Detection:	None

DIVISION 6-VENICE (Continued) **U001563733**

Tank Num:	006
Container Num:	TK-6
Year Installed:	1967
Tank Capacity:	00000300
Tank Used for:	PRODUCT
Type of Fuel:	DIESEL
Container Construction Thickness:	12
Leak Detection:	Stock Inventor

Click here for Geo Tracker PDF:

H44 **L.A.C.M.T.A.** **RCRA NonGen / NLR** **1024782673**
WNW **100 SUNSET AVE** **CAD980813745**
1/8-1/4 **VENICE, CA 90012**
0.156 mi.
826 ft. **Site 2 of 11 in cluster H**

Relative: **Higher**
Actual: **28 ft.**

RCRA Listings:

Date Form Received by Agency:	19830517
Handler Name:	L.A.C.M.T.A.
Handler Address:	100 SUNSET AVE
Handler City,State,Zip:	VENICE, CA 90012-0000
EPA ID:	CAD980813745
Contact Name:	JAMES JIMENEZ
Contact Address:	470 BAUCHET STREET
Contact City,State,Zip:	LOS ANGELES, CA 90012
Contact Telephone:	213-922-5870
Contact Fax:	213-922-5869
Contact Email:	JIMMENEZJ@METRO.NET
Contact Title:	Not reported
EPA Region:	09
Land Type:	Not reported
Federal Waste Generator Description:	Not a generator, verified
Non-Notifier:	Not reported
Biennial Report Cycle:	Not reported
Accessibility:	Not reported
Active Site Indicator:	Handler Activities
State District Owner:	Not reported
State District:	Not reported
Mailing Address:	470 BAUCHET STREET
Mailing City,State,Zip:	LOS ANGELES, CA 90012-2913
Owner Name:	Lacmta Eblee
Owner Type:	Other
Operator Name:	James Jimenez
Operator Type:	Other
Short-Term Generator Activity:	No
Importer Activity:	No
Mixed Waste Generator:	No
Transporter Activity:	No
Transfer Facility Activity:	No
Recycler Activity with Storage:	No
Small Quantity On-Site Burner Exemption:	No
Smelting Melting and Refining Furnace Exemption:	No
Underground Injection Control:	No
Off-Site Waste Receipt:	No
Universal Waste Indicator:	Yes
Universal Waste Destination Facility:	Yes
Federal Universal Waste:	No

L.A.C.M.T.A. (Continued) **1024782673**

Active Site State-Reg Handler:	---
Federal Facility Indicator:	Not reported
Hazardous Secondary Material Indicator:	N
Sub-Part K Indicator:	Not reported
2018 GPRA Permit Baseline:	Not on the Baseline
2018 GPRA Renewals Baseline:	Not on the Baseline
202 GPRA Corrective Action Baseline:	No
Subject to Corrective Action Universe:	No
Non-TSDFs Where RCRA CA has Been Imposed Universe:	No
Corrective Action Priority Ranking:	No NCAPS ranking
Environmental Control Indicator:	No
Institutional Control Indicator:	No
Human Exposure Controls Indicator:	N/A
Groundwater Controls Indicator:	N/A
Significant Non-Complier Universe:	No
Unaddressed Significant Non-Complier Universe:	No
Addressed Significant Non-Complier Universe:	No
Significant Non-Complier With a Compliance Schedule Universe:	No
Financial Assurance Required:	Not reported
Handler Date of Last Change:	20180831
Recognized Trader-Importer:	No
Recognized Trader-Exporter:	No
Importer of Spent Lead Acid Batteries:	No
Exporter of Spent Lead Acid Batteries:	No
Recycler Activity Without Storage:	No
Manifest Broker:	No
Sub-Part P Indicator:	No

Handler - Owner Operator:

Owner/Operator Indicator:	Operator
Owner/Operator Name: JAMES JIMENEZ	
Legal Status:	Other
Date Became Current:	Not reported
Date Ended Current:	Not reported
Owner/Operator Address:	470 BAUCHET STREET
Owner/Operator City,State,Zip:	LOS ANGELES, CA 90012
Owner/Operator Telephone:	213-922-5870
Owner/Operator Telephone Ext:	Not reported
Owner/Operator Fax:	Not reported
Owner/Operator Email:	Not reported

Owner/Operator Indicator:	Owner
Owner/Operator Name: LACMTA EBLEE	
Legal Status:	Other
Date Became Current:	Not reported
Date Ended Current:	Not reported
Owner/Operator Address:	ONE GATEWAY PLAZA
Owner/Operator City,State,Zip:	LOS ANGELES, CA 90012-0000
Owner/Operator Telephone:	213-922-5870
Owner/Operator Telephone Ext:	Not reported
Owner/Operator Fax:	Not reported
Owner/Operator Email:	Not reported

Historic Generators:

Receive Date:	19830517

L.A.C.M.T.A. (Continued) **1024782673**

Handler Name: L.A.C.M.T.A.
Federal Waste Generator Description: Not a generator, verified
State District Owner: Not reported
Large Quantity Handler of Universal Waste: No
Recognized Trader Importer: No
Recognized Trader Exporter: No
Spent Lead Acid Battery Importer: No
Spent Lead Acid Battery Exporter: No
Current Record: Yes
Non Storage Recycler Activity: Not reported
Electronic Manifest Broker: Not reported

List of NAICS Codes and Descriptions:
NAICS Code: 4851
NAICS Description: URBAN TRANSIT SYSTEMS

NAICS Code: 485999
NAICS Description: ALL OTHER TRANSIT AND GROUND PASSENGER TRANSPORTATION

Facility Has Received Notices of Violations:
Violations: No Violations Found

Evaluation Action Summary:
Evaluations: No Evaluations Found

H45 **LOS ANGELES COUNTY MTA** **LUST** **S103065989**
WNW **100 SUNSET AVE.** **Cortese** **N/A**
1/8-1/4 **VENICE, CA 90291** **HIST CORTESE**
0.156 mi. **NPDES**
826 ft. **Site 3 of 11 in cluster H** **CIWQS**
CERS

Relative:
Higher

Actual:
28 ft.

LUST:
Name: LOS ANGELES COUNTY MTA
Address: 100 SUNSET AVE.
City,State,Zip: VENICE, CA 90291
Lead Agency: LOS ANGELES RWQCB (REGION 4)
Case Type: LUST Cleanup Site
Geo Track: http://geotracker.waterboards.ca.gov/profile_report.asp?global_id=T10000003249
Global Id: T10000003249
Latitude: 33.9938225093852
Longitude: -118.476346386369
Status: Completed - Case Closed
Status Date: 05/06/2013
Case Worker: CET
RB Case Number: 902910152A
Local Agency: LOS ANGELES, CITY OF
File Location: Not reported
Local Case Number: 27767
Potential Media Affect: Other Groundwater (uses other than drinking water)
Potential Contaminants of Concern: Diesel, Gasoline
EPA Region: 9
Coordinate Source: Google Map Move
Cuf Case: NO
Quantity Released Gallons: Not reported

LOS ANGELES COUNTY MTA (Continued) **S103065989**

Begin Date:	09/02/2011
Leak Reported Date:	Not reported
How Discovered:	Not reported
How Discovered Description:	Confirmation Soil Sampling
Discharge Source:	Piping
Discharge Cause:	Not reported
Stop Method:	Remove Contents
Stop Description:	Line/Dispensers Removed/New Line Installed
No Further Action Date:	05/06/2013
CA Water Watershed Name:	Santa Monica Bay - Upper Santa Monica Bay (404.50)
Dwr Groundwater Subbasin Name:	Coastal Plain Of Los Angeles - Santa Monica (4-011.01)
Disadvantaged Community:	Disadvantaged Community
CA Enviroscreen 3 Score:	31-35%
CA Enviroscreen 4 Score:	30-35%
Military DOD Site:	No
Facility Project Subtype:	Not reported
RWQCB Region:	LOS ANGELES RWQCB (REGION 4)
Site History:	Not reported

LUST:

Global Id:	T10000003249
Contact Type:	Regional Board Caseworker - Primary Caseworker
Contact Name:	CHANDRA TYLER
Organization Name:	LOS ANGELES RWQCB (REGION 4)
Address:	Not reported
City:	R4 UNKNOWN
Email:	cetyler@waterboards.ca.gov
Phone Number:	Not reported

Global Id:	T10000003249
Contact Type:	Local Agency Caseworker
Contact Name:	HERMAN QUAINTANCE
Organization Name:	LOS ANGELES, CITY OF
Address:	221 N FIGUEROA ST STE 1500
City:	LOS ANGELES
Email:	Not reported
Phone Number:	2134826532

LUST:

Global Id:	T10000003249
Action Type:	ENFORCEMENT
Date:	09/06/2012
Action:	Staff Letter

Global Id:	T10000003249
Action Type:	ENFORCEMENT
Date:	06/04/2012
Action:	Staff Letter

Global Id:	T10000003249
Action Type:	Other
Date:	03/18/2011
Action:	Leak Discovery

Global Id:	T10000003249
Action Type:	RESPONSE
Date:	10/28/2011

LOS ANGELES COUNTY MTA (Continued) **S103065989**

Action: Other Report / Document

Global Id: T10000003249
Action Type: RESPONSE
Date: 06/23/2013
Action: Correspondence

Global Id: T10000003249
Action Type: ENFORCEMENT
Date: 09/08/2011
Action: Referral to Regional Board

Global Id: T10000003249
Action Type: RESPONSE
Date: 02/08/2013
Action: Correspondence

Global Id: T10000003249
Action Type: RESPONSE
Date: 02/08/2013
Action: Correspondence

Global Id: T10000003249
Action Type: RESPONSE
Date: 07/01/2011
Action: Tank Removal Report / UST Sampling Report

Global Id: T10000003249
Action Type: RESPONSE
Date: 02/26/2013
Action: Correspondence

Global Id: T10000003249
Action Type: ENFORCEMENT
Date: 09/28/2011
Action: Staff Letter

Global Id: T10000003249
Action Type: ENFORCEMENT
Date: 09/15/2011
Action: Staff Letter

Global Id: T10000003249
Action Type: ENFORCEMENT
Date: 02/28/2013
Action: Notification - Preclosure

Global Id: T10000003249
Action Type: RESPONSE
Date: 11/07/2012
Action: Site Assessment Report

Global Id: T10000003249
Action Type: RESPONSE
Date: 01/16/2013
Action: Tank Removal Report / UST Sampling Report

LOS ANGELES COUNTY MTA (Continued) **S103065989**

Global Id: T10000003249
Action Type: RESPONSE
Date: 08/06/2013
Action: Well Destruction Report

Global Id: T10000003249
Action Type: ENFORCEMENT
Date: 05/06/2013
Action: Closure/No Further Action Letter

Global Id: T10000003249
Action Type: Other
Date: 03/18/2011
Action: Leak Stopped

Global Id: T10000003249
Action Type: RESPONSE
Date: 07/15/2012
Action: Preliminary Site Assessment Workplan

Global Id: T10000003249
Action Type: RESPONSE
Date: 07/15/2012
Action: Monitoring Report - Quarterly

LUST:
Global Id: T10000003249
Status: Open - Case Begin Date
Status Date: 09/02/2011

Global Id: T10000003249
Status: Open - Site Assessment
Status Date: 09/02/2011

Global Id: T10000003249
Status: Open - Eligible for Closure
Status Date: 01/09/2013

Global Id: T10000003249
Status: Completed - Case Closed
Status Date: 05/06/2013

Name: MTA, DIVISION 6 BUS TERMINAL
Address: 100 SUNSET AVE
City,State,Zip: VENICE, CA 90291
Lead Agency: LOS ANGELES RWQCB (REGION 4)
Case Type: LUST Cleanup Site
Geo Track: http://geotracker.waterboards.ca.gov/profile_report.asp?global_id=T0603701338
Global Id: T0603701338
Latitude: 33.9938125001071
Longitude: -118.476357557533
Status: Completed - Case Closed
Status Date: 08/10/2004
Case Worker: Not reported
RB Case Number: 902910152
Local Agency: LOS ANGELES, CITY OF

LOS ANGELES COUNTY MTA (Continued) **S103065989**

File Location:	Not reported
Local Case Number:	Not reported
Potential Media Affect:	Aquifer used for drinking water supply
Potential Contaminants of Concern:	Gasoline
EPA Region:	9
Coordinate Source:	Google Map Move
Cuf Case:	NO
Quantity Released Gallons:	Not reported
Begin Date:	08/25/1988
Leak Reported Date:	08/25/1988
How Discovered:	Not reported
How Discovered Description:	Not reported
Discharge Source:	Not reported
Discharge Cause:	Not reported
Stop Method:	Not reported
Stop Description:	Not reported
No Further Action Date:	08/10/2004
CA Water Watershed Name:	Santa Monica Bay - Upper Santa Monica Bay (404.50)
Dwr Groundwater Subbasin Name:	Coastal Plain Of Los Angeles - Santa Monica (4-011.01)
Disadvantaged Community:	Disadvantaged Community
CA Enviroscreen 3 Score:	31-35%
CA Enviroscreen 4 Score:	30-35%
Military DOD Site:	No
Facility Project Subtype:	Not reported
RWQCB Region:	LOS ANGELES RWQCB (REGION 4)
Site History:	Not reported

LUST:

Global Id:	T0603701338
Contact Type:	Local Agency Caseworker
Contact Name:	ELOY LUNA
Organization Name:	LOS ANGELES, CITY OF
Address:	200 North Main Street, Suite 1780
City:	LOS ANGELES
Email:	eloy.luna@lacity.org
Phone Number:	Not reported

LUST:

Global Id:	T0603701338
Action Type:	RESPONSE
Date:	10/15/2003
Action:	Monitoring Report - Quarterly
Global Id:	T0603701338
Action Type:	RESPONSE
Date:	04/15/2004
Action:	Monitoring Report - Quarterly
Global Id:	T0603701338
Action Type:	RESPONSE
Date:	07/15/2004
Action:	Monitoring Report - Quarterly
Global Id:	T0603701338
Action Type:	ENFORCEMENT
Date:	08/05/2002
Action:	Staff Letter

LOS ANGELES COUNTY MTA (Continued) **S103065989**

Global Id: T0603701338
Action Type: RESPONSE
Date: 01/15/2004
Action: Monitoring Report - Quarterly

Global Id: T0603701338
Action Type: RESPONSE
Date: 06/06/1986
Action: Soil and Water Investigation Report

Global Id: T0603701338
Action Type: RESPONSE
Date: 09/08/1999
Action: Tank Removal Report / UST Sampling Report

Global Id: T0603701338
Action Type: RESPONSE
Date: 10/15/2002
Action: Monitoring Report - Quarterly

Global Id: T0603701338
Action Type: RESPONSE
Date: 01/15/2003
Action: Monitoring Report - Quarterly

Global Id: T0603701338
Action Type: RESPONSE
Date: 04/15/2003
Action: Monitoring Report - Quarterly

Global Id: T0603701338
Action Type: RESPONSE
Date: 05/04/2004
Action: Soil and Water Investigation Report

Global Id: T0603701338
Action Type: Other
Date: 08/25/1988
Action: Leak Reported

Global Id: T0603701338
Action Type: RESPONSE
Date: 08/23/2002
Action: Monitoring Report - Quarterly

Global Id: T0603701338
Action Type: RESPONSE
Date: 08/23/2002
Action: Monitoring Report - Quarterly

Global Id: T0603701338
Action Type: RESPONSE
Date: 08/23/2002
Action: Well Installation Report

Global Id: T0603701338
Action Type: RESPONSE

LOS ANGELES COUNTY MTA (Continued) **S103065989**

Date: 08/31/2002
Action: Other Report / Document

Global Id: T0603701338
Action Type: ENFORCEMENT
Date: 05/13/2004
Action: Site Visit / Inspection / Sampling

Global Id: T0603701338
Action Type: ENFORCEMENT
Date: 08/10/2004
Action: Closure/No Further Action Letter

LUST:
Global Id: T0603701338
Status: Open - Case Begin Date
Status Date: 08/25/1988

Global Id: T0603701338
Status: Open - Site Assessment
Status Date: 07/16/1999

Global Id: T0603701338
Status: Open - Site Assessment
Status Date: 08/17/1999

Global Id: T0603701338
Status: Open - Site Assessment
Status Date: 08/05/2002

Global Id: T0603701338
Status: Completed - Case Closed
Status Date: 08/10/2004

CORTESE:
Name: LOS ANGELES COUNTY MTA
Address: 100 SUNSET AVE.
City,State,Zip: VENICE, CA 90291
Region: CORTESE
Envirostor Id: Not reported
Global ID: T10000003249
Site/Facility Type: LUST CLEANUP SITE
Cleanup Status: COMPLETED - CASE CLOSED
Status Date: Not reported
Site Code: Not reported
Latitude: Not reported
Longitude: Not reported
Owner: Not reported
Enf Type: Not reported
Swat R: Not reported
Flag: active
Order No: Not reported
Waste Discharge System No: Not reported
Effective Date: Not reported
Region 2: Not reported

LOS ANGELES COUNTY MTA (Continued) **S103065989**

WID Id: Not reported
Solid Waste Id No: Not reported
Waste Management Uit Name: Not reported
File Name: Active Open

HIST CORTESE:
edr_fname: MTA, DIVISION 6 BUS TERMI
edr_fadd1: 100 SUNSET
City,State,Zip: VENICE, CA 90012
Region: CORTESE
Facility County Code: 19
Reg By: LTNKA
Reg Id: 902910152

NPDES:
Name: METRO DIVISION 6
Address: 100 SUNSET AVE
City,State,Zip: VENICE, CA 90291
Facility Status: Not reported
NPDES Number: Not reported
Region: Not reported
Agency Number: Not reported
Regulatory Measure ID: Not reported
Place ID: Not reported
Order Number: Not reported
WDID: 4 19I000491
Regulatory Measure Type: Industrial
Program Type: Not reported
Adoption Date Of Regulatory Measure: Not reported
Effective Date Of Regulatory Measure: Not reported
Termination Date Of Regulatory Measure: Not reported
Expiration Date Of Regulatory Measure: Not reported
Discharge Address: Not reported
Discharge Name: Not reported
Discharge City: Not reported
Discharge State: Not reported
Discharge Zip: Not reported
Status: Terminated
Status Date: 03/19/2018
Operator Name: Los Angeles County Metropolitan Transportation Authority
Operator Address: One Gateway Plaza MS 99 16 52
Operator City: Los Angeles
Operator State: California
Operator Zip: 90012

NPDES as of 03/2018:
NPDES Number: Not reported
Status: Not reported
Agency Number: Not reported
Region: 4
Regulatory Measure ID: 188622
Order Number: Not reported
Regulatory Measure Type: Industrial
Place ID: Not reported
WDID: 4 19I000491
Program Type: Not reported
Adoption Date Of Regulatory Measure: Not reported

LOS ANGELES COUNTY MTA (Continued) **S103065989**

Effective Date Of Regulatory Measure:	Not reported
Expiration Date Of Regulatory Measure:	Not reported
Termination Date Of Regulatory Measure:	Not reported
Discharge Name:	Not reported
Discharge Address:	Not reported
Discharge City:	Not reported
Discharge State:	Not reported
Discharge Zip:	Not reported
Received Date:	05/09/2008
Processed Date:	03/13/1992
Status:	Active
Status Date:	03/13/1992
Place Size:	30
Place Size Unit:	Acres
Contact:	Tom Kefalas
Contact Title:	Not reported
Contact Phone:	213-922-4887
Contact Phone Ext:	Not reported
Contact Email:	kefalast@metro.net
Operator Name:	Los Angeles County Metropolitan Transportation Authority
Operator Address:	One Gateway Plaza MS 99 17 2
Operator City:	Los Angeles
Operator State:	California
Operator Zip:	90012
Operator Contact:	Tom Kefalas
Operator Contact Title:	Not reported
Operator Contact Phone:	213-922-4887
Operator Contact Phone Ext:	Not reported
Operator Contact Email:	kefalast@metro.net
Operator Type:	County Agency
Developer:	Not reported
Developer Address:	Not reported
Developer City:	Not reported
Developer State:	California
Developer Zip:	Not reported
Developer Contact:	Not reported
Developer Contact Title:	Not reported
Constype Linear Utility Ind:	Not reported
Emergency Phone:	Not reported
Emergency Phone Ext:	Not reported
Constype Above Ground Ind:	Not reported
Constype Below Ground Ind:	Not reported
Constype Cable Line Ind:	Not reported
Constype Comm Line Ind:	Not reported
Constype Commertial Ind:	Not reported
Constype Electrical Line Ind:	Not reported
Constype Gas Line Ind:	Not reported
Constype Industrial Ind:	Not reported
Constype Other Description:	Not reported
Constype Other Ind:	Not reported
Constype Recons Ind:	Not reported
Constype Residential Ind:	Not reported
Constype Transport Ind:	Not reported
Constype Utility Description:	Not reported
Constype Utility Ind:	Not reported
Constype Water Sewer Ind:	Not reported
Dir Discharge Uswater Ind:	N

LOS ANGELES COUNTY MTA (Continued) **S103065989**

Receiving Water Name:	ballona creek
Certifier:	Emmanuel Liban
Certifier Title:	Deputy Executive Officer, Environment
Certification Date:	30-JUN-15
Primary Sic:	4111-Local and Suburban Transit
Secondary Sic:	Not reported
Tertiary Sic:	Not reported
NPDES Number:	CAS000001
Status:	Active
Agency Number:	0
Region:	4
Regulatory Measure ID:	188622
Order Number:	97-03-DWQ
Regulatory Measure Type:	Enrollee
Place ID:	Not reported
WDID:	4 19I000491
Program Type:	Industrial
Adoption Date Of Regulatory Measure:	Not reported
Effective Date Of Regulatory Measure:	03/13/1992
Expiration Date Of Regulatory Measure:	Not reported
Termination Date Of Regulatory Measure:	Not reported
Discharge Name:	Los Angeles County Metropolitan Transportation Authority
Discharge Address:	One Gateway Plaza MS 99 17 2
Discharge City:	Los Angeles
Discharge State:	California
Discharge Zip:	90012
Received Date:	Not reported
Processed Date:	Not reported
Status:	Not reported
Status Date:	Not reported
Place Size:	Not reported
Place Size Unit:	Not reported
Contact:	Not reported
Contact Title:	Not reported
Contact Phone:	Not reported
Contact Phone Ext:	Not reported
Contact Email:	Not reported
Operator Name:	Not reported
Operator Address:	Not reported
Operator City:	Not reported
Operator State:	Not reported
Operator Zip:	Not reported
Operator Contact:	Not reported
Operator Contact Title:	Not reported
Operator Contact Phone:	Not reported
Operator Contact Phone Ext:	Not reported
Operator Contact Email:	Not reported
Operator Type:	Not reported
Developer:	Not reported
Developer Address:	Not reported
Developer City:	Not reported
Developer State:	Not reported
Developer Zip:	Not reported
Developer Contact:	Not reported
Developer Contact Title:	Not reported
Constype Linear Utility Ind:	Not reported

LOS ANGELES COUNTY MTA (Continued) **S103065989**

Emergency Phone:	Not reported
Emergency Phone Ext:	Not reported
Constype Above Ground Ind:	Not reported
Constype Below Ground Ind:	Not reported
Constype Cable Line Ind:	Not reported
Constype Comm Line Ind:	Not reported
Constype Commertial Ind:	Not reported
Constype Electrical Line Ind:	Not reported
Constype Gas Line Ind:	Not reported
Constype Industrial Ind:	Not reported
Constype Other Description:	Not reported
Constype Other Ind:	Not reported
Constype Recons Ind:	Not reported
Constype Residential Ind:	Not reported
Constype Transport Ind:	Not reported
Constype Utility Description:	Not reported
Constype Utility Ind:	Not reported
Constype Water Sewer Ind:	Not reported
Dir Discharge Uswater Ind:	Not reported
Receiving Water Name:	Not reported
Certifier:	Not reported
Certifier Title:	Not reported
Certification Date:	Not reported
Primary Sic:	Not reported
Secondary Sic:	Not reported
Tertiary Sic:	Not reported

CIWQS:

Name:	METRO DIVISION 6
Address:	100 SUNSET AVE
City,State,Zip:	VENICE, CA 90291
Agency:	Los Angeles County Metropolitan Transportation Authority
Agency Address:	One Gateway Plaza MS 99 16 52, Los Angeles, CA 90012
Place/Project Type:	Industrial - Local and Suburban Transit
SIC/NAICS:	4111
Region:	4
Program:	INDSTW
Regulatory Measure Status:	Terminated
Regulatory Measure Type:	Storm water industrial
Order Number:	2014-0057-DWQ
WDID:	4 19I000491
NPDES Number:	CAS000001
Adoption Date:	Not reported
Effective Date:	03/13/1992
Termination Date:	08/18/2017
Expiration/Review Date:	Not reported
Design Flow:	Not reported
Major/Minor:	Not reported
Complexity:	Not reported
TTWQ:	Not reported
Enforcement Actions within 5 years:	0
Violations within 5 years:	0
Latitude:	33.99394
Longitude:	-118.47718

LOS ANGELES COUNTY MTA (Continued) **S103065989**

CERS:
Name: LOS ANGELES COUNTY MTA
Address: 100 SUNSET AVE.
City,State,Zip: VENICE, CA 90291
Site ID: 666098
CERS ID: T10000003249
CERS Description: Leaking Underground Storage Tank Cleanup Site

Affiliation:
Affiliation Type Desc: Local Agency Caseworker
Entity Name: HERMAN QUAINTANCE - LOS ANGELES, CITY OF
Entity Title: Not reported
Affiliation Address: 221 N FIGUEROA ST STE 1500
Affiliation City: LOS ANGELES
Affiliation State: CA
Affiliation Country: Not reported
Affiliation Zip: Not reported
Affiliation Phone: 2134826532,

Affiliation Type Desc: Regional Board Caseworker
Entity Name: CHANDRA TYLER - LOS ANGELES RWQCB (REGION 4)
Entity Title: Not reported
Affiliation Address: Not reported
Affiliation City: R4 UNKNOWN
Affiliation State: CA
Affiliation Country: Not reported
Affiliation Zip: Not reported
Affiliation Phone: ,

H46 **MTA, DIVISION 6 BUS TERMINAL** **LUST** **S100945431**
WNW **100 SUNSET AVE** **Cortese** **N/A**
1/8-1/4 **VENICE, CA 90291** **CERS**
0.156 mi.
826 ft. **Site 4 of 11 in cluster H**

Relative:
Higher

Actual:
28 ft.

LUST REG 4:
Region: 4
Regional Board: 04
County: Los Angeles
Facility Id: 902910152
Status: Pollution Characterization
Substance: Gasoline
Substance Quantity: Not reported
Local Case No: Not reported
Case Type: Groundwater
Abatement Method Used at the Site: Not reported
Global ID: T0603701338
W Global ID: Not reported
Staff: MSH
Local Agency: 19050
Cross Street: Not reported
Enforcement Type: SI
Date Leak Discovered: Not reported
Date Leak First Reported: 8/25/1988
Date Leak Record Entered: Not reported
Date Confirmation Began: Not reported
Date Leak Stopped: Not reported

MTA, DIVISION 6 BUS TERMINAL (Continued) **S100945431**

Date Case Last Changed on Database:		8/8/2002
Date the Case was Closed:		Not reported
How Leak Discovered:	Not reported	
How Leak Stopped:	Not reported	
Cause of Leak:	Not reported	
Leak Source:	Not reported	
Operator:	Not reported	
Water System:	Not reported	
Well Name:	Not reported	
Approx. Dist To Production Well (ft):		11715.85223964454522706334286
Source of Cleanup Funding:		Not reported
Preliminary Site Assessment Workplan Submitted:		7/16/1999
Preliminary Site Assessment Began:		8/17/1999
Pollution Characterization Began:		8/5/2002
Remediation Plan Submitted:		Not reported
Remedial Action Underway:		Not reported
Post Remedial Action Monitoring Began:		8/25/1988
Enforcement Action Date:		7/27/1999
Historical Max MTBE Date:		12/7/1999
Hist Max MTBE Conc in Groundwater:		1800
Hist Max MTBE Conc in Soil:		46.8
Significant Interim Remedial Action Taken:		Not reported
GW Qualifier:	Not reported	
Soil Qualifier:	Not reported	
Organization:	Not reported	
Owner Contact:	Not reported	
Responsible Party:	STAN BARANKIEWICZ	
RP Address:	ONE GATEWAY PLAZA	
Program:	LUST	
Lat/Long:	33.9937658 / -1	
Local Agency Staff:	PEJ	
Beneficial Use:	Not reported	
Priority:	Not reported	
Cleanup Fund Id:	Not reported	
Suspended:	Not reported	
Assigned Name:	Not reported	
Summary:	GROUNDWATER ASSESSMENT RPT; 7/11/00 QTRLY GW MON RPT 2000; 11/22/00 3RD QTR GW MON RPT 2000; 1/15/01 4TH QTR GW MON RPT 2000; 4/13/01 1ST QTR GW MON RPT 2001	

CORTESE:

Name:	MTA, DIVISION 6 BUS TERMINAL
Address:	100 SUNSET AVE
City,State,Zip:	VENICE, CA 90291
Region:	CORTESE
Envirostor Id:	Not reported
Global ID:	T0603701338
Site/Facility Type:	LUST CLEANUP SITE
Cleanup Status:	COMPLETED - CASE CLOSED
Status Date:	Not reported
Site Code:	Not reported
Latitude:	Not reported
Longitude:	Not reported
Owner:	Not reported
Enf Type:	Not reported
Swat R:	Not reported
Flag:	active

MTA, DIVISION 6 BUS TERMINAL (Continued) **S100945431**

Order No:	Not reported
Waste Discharge System No:	Not reported
Effective Date:	Not reported
Region 2:	Not reported
WID Id:	Not reported
Solid Waste Id No:	Not reported
Waste Management Uit Name:	Not reported
File Name:	Active Open

CERS:

Name:	MTA, DIVISION 6 BUS TERMINAL
Address:	100 SUNSET AVE
City,State,Zip:	VENICE, CA 90291
Site ID:	671051
CERS ID:	T0603701338
CERS Description:	Leaking Underground Storage Tank Cleanup Site

Affiliation:

Affiliation Type Desc:	Local Agency Caseworker
Entity Name:	ELOY LUNA - LOS ANGELES, CITY OF
Entity Title:	Not reported
Affiliation Address:	200 North Main Street, Suite 1780
Affiliation City:	LOS ANGELES
Affiliation State:	CA
Affiliation Country:	Not reported
Affiliation Zip:	Not reported
Affiliation Phone:	,

H47 **METROPOLITAN TRANSPORTATION AUTHORI** **HAZMAT LA** **S123542429**
WNW **100 E SUNSET AVE** **N/A**
1/8-1/4 **VENICE, CA 90291**
0.156 mi.
826 ft. **Site 5 of 11 in cluster H**

Relative: **Higher**
Actual: **28 ft.**

LOS ANGELES HM:

Name:	METROPOLITAN TRANSPORTATION AUTHORI
Address:	100 E SUNSET AVE
City,State,Zip:	VENICE, CA 90291
Facility ID:	FA0003644
Last Run Date:	12/01/2023
Status:	INACTIVE

H48 **MTA DIVISION 6** **UST** **U003781728**
WNW **100 SUNSET AVE** **N/A**
1/8-1/4 **VENICE, CA 90291**
0.156 mi.
826 ft. **Site 6 of 11 in cluster H**

Relative: **Higher**
Actual: **28 ft.**

UST:

Name:	MTA DIVISION 6
Address:	100 SUNSET AVE
City,State,Zip:	VENICE, CA 90291
Facility ID:	25507
Permitting Agency:	LOS ANGELES, CITY OF
CERSID:	Not reported

MTA DIVISION 6 (Continued) **U003781728**

Latitude:	33.99397
Longitude:	-118.4771
Owner type:	Not reported
Facility type:	Not reported
Num of inuse ust:	Not reported
Num of closed ust:	Not reported
Num of oos ust:	Not reported
Epa region:	Not reported
Tribal lands:	Not reported
Tank owner name:	Not reported
Tank owner mailing address:	Not reported
Tank owner mailing city:	Not reported
Tank owner mailing zip:	Not reported
Tank owner mailing state:	Not reported
Tank operator name:	Not reported
Tank operator mailing address:	Not reported
Tank operator mailing city:	Not reported
Tank operator mailing zip:	Not reported
Tank operator mailing state:	Not reported
Tankidnumber:	Not reported
Tank status:	Not reported
Tank configuration:	Not reported
Tank closure date:	Not reported
Tank installation date:	Not reported
Tank num of compartments:	Not reported
Tank contents:	Not reported
Tank capacity gallons:	Not reported
Tank type:	Not reported
Tank pc construction:	Not reported
Tank pwpiping construction:	Not reported
Tank piping type:	Not reported
Tank piping construction:	Not reported
Tank sacrificial anode:	Not reported
Tank cp impressed current:	Not reported
Tank cp shutoff:	Not reported
Tank alarms:	Not reported
Tank ball float:	Not reported
Tank spill bucket:	Not reported

H49 **METROPOLITAN TRANSPORTATION AUTHORI** **UST** **U004265998**
WNW **100 E SUNSET AVE** **N/A**
1/8-1/4 **VENICE, CA 90291**
0.156 mi.
826 ft. **Site 7 of 11 in cluster H**

Relative: UST:
Higher

Actual:
28 ft.

Name:	METROPOLITAN TRANSPORTATION AUTHORI
Address:	100 E SUNSET AVE
City,State,Zip:	VENICE, CA 90291
Facility ID:	Not reported
Permitting Agency:	Los Angeles City Fire Department
CERSID:	Not reported
Latitude:	33.9939800
Longitude:	-118.477060
Owner type:	Not reported
Facility type:	Not reported
Num of inuse ust:	Not reported
Num of closed ust:	Not reported

METROPOLITAN TRANSPORTATION AUTHORI (Continued) **U004265998**

Num of oos ust:	Not reported
Epa region:	Not reported
Tribal lands:	Not reported
Tank owner name:	Not reported
Tank owner mailing address:	Not reported
Tank owner mailing city:	Not reported
Tank owner mailing zip:	Not reported
Tank owner mailing state:	Not reported
Tank operator name:	Not reported
Tank operator mailing address:	Not reported
Tank operator mailing city:	Not reported
Tank operator mailing zip:	Not reported
Tank operator mailing state:	Not reported
Tankidnumber:	Not reported
Tank status:	Not reported
Tank configuration:	Not reported
Tank closure date:	Not reported
Tank installation date:	Not reported
Tank num of compartments:	Not reported
Tank contents:	Not reported
Tank capacity gallons:	Not reported
Tank type:	Not reported
Tank pc construction:	Not reported
Tank pwpiping construction:	Not reported
Tank piping type:	Not reported
Tank piping construction:	Not reported
Tank sacrificial anode:	Not reported
Tank cp impressed current:	Not reported
Tank cp shutoff:	Not reported
Tank alarms:	Not reported
Tank ball float:	Not reported
Tank spill bucket:	Not reported

Name:	METROPOLITAN TRANSPORTATION AUTHORI
Address:	100 E SUNSET AVE
City,State,Zip:	VENICE, CA 90291
Facility ID:	Not reported
Permitting Agency:	Los Angeles City Fire Department
CERSID:	10241875
Latitude:	33.9939800
Longitude:	-118.477060
Owner type:	County Agency
Facility type:	Other
Num of inuse ust:	3512
Num of closed ust:	7
Num of oos ust:	0
Epa region:	9
Tribal lands:	No
Tank owner name:	LA CO MTA
Tank owner mailing address:	ONE GATEWAY PLAZA (MS 99-18-6)
Tank owner mailing city:	LOS ANGELES
Tank owner mailing zip:	90012
Tank owner mailing state:	CA
Tank operator name:	Collins Kalu
Tank operator mailing address:	ONE GATEWAY PLAZA (MS-99-18-6)
Tank operator mailing city:	LOS ANGELES
Tank operator mailing zip:	90012

METROPOLITAN TRANSPORTATION AUTHORI (Continued) **U004265998**

Tank operator mailing state:	CA
Tankidnumber:	10
Tank status:	UST Removal
Tank configuration:	Stand Alone Tank
Tank closure date:	8/6/2016 12:00:00 AM
Tank installation date:	7/1/1998 12:00:00 AM
Tank num of compartments:	1
Tank contents:	Diesel
Tank capacity gallons:	10000
Tank type:	Double Wall
Tank pc construction:	Steel
Tank pwpiping construction:	Fiberglass
Tank piping type:	Pressure
Tank piping construction:	Double Walled
Tank sacrificial anode:	No
Tank cp impressed current:	No
Tank cp shutoff:	Yes
Tank alarms:	Yes
Tank ball float:	Yes
Tank spill bucket:	Yes

Name:	METROPOLITAN TRANSPORTATION AUTHORI
Address:	100 E SUNSET AVE
City,State,Zip:	VENICE, CA 90291
Facility ID:	Not reported
Permitting Agency:	Los Angeles City Fire Department
CERSID:	10241875
Latitude:	33.9939800
Longitude:	-118.477060
Owner type:	County Agency
Facility type:	Other
Num of inuse ust:	3512
Num of closed ust:	7
Num of oos ust:	0
Epa region:	9
Tribal lands:	No
Tank owner name:	LA CO MTA
Tank owner mailing address:	ONE GATEWAY PLAZA (MS 99-18-6)
Tank owner mailing city:	LOS ANGELES
Tank owner mailing zip:	90012
Tank owner mailing state:	CA
Tank operator name:	Collins Kalu
Tank operator mailing address:	ONE GATEWAY PLAZA (MS-99-18-6)
Tank operator mailing city:	LOS ANGELES
Tank operator mailing zip:	90012
Tank operator mailing state:	CA
Tankidnumber:	12
Tank status:	UST Removal
Tank configuration:	Stand Alone Tank
Tank closure date:	8/6/2016 12:00:00 AM
Tank installation date:	7/1/1998 12:00:00 AM
Tank num of compartments:	1
Tank contents:	Other Non-petroleum
Tank capacity gallons:	5000
Tank type:	Double Wall
Tank pc construction:	Steel
Tank pwpiping construction:	Fiberglass

METROPOLITAN TRANSPORTATION AUTHORI (Continued) **U004265998**

Tank piping type:	Gravity
Tank piping construction:	Double Walled
Tank sacrificial anode:	No
Tank cp impressed current:	No
Tank cp shutoff:	No
Tank alarms:	Yes
Tank ball float:	Yes
Tank spill bucket:	Yes

Name:	METROPOLITAN TRANSPORTATION AUTHORI
Address:	100 E SUNSET AVE
City,State,Zip:	VENICE, CA 90291
Facility ID:	Not reported
Permitting Agency:	Los Angeles City Fire Department
CERSID:	10241875
Latitude:	33.9939800
Longitude:	-118.477060
Owner type:	County Agency
Facility type:	Other
Num of inuse ust:	3512
Num of closed ust:	7
Num of oos ust:	0
Epa region:	9
Tribal lands:	No
Tank owner name:	LA CO MTA
Tank owner mailing address:	ONE GATEWAY PLAZA (MS 99-18-6)
Tank owner mailing city:	LOS ANGELES
Tank owner mailing zip:	90012
Tank owner mailing state:	CA
Tank operator name:	Collins Kalu
Tank operator mailing address:	ONE GATEWAY PLAZA (MS-99-18-6)
Tank operator mailing city:	LOS ANGELES
Tank operator mailing zip:	90012
Tank operator mailing state:	CA
Tankidnumber:	11
Tank status:	UST Removal
Tank configuration:	Stand Alone Tank
Tank closure date:	8/6/2016 12:00:00 AM
Tank installation date:	7/1/1998 12:00:00 AM
Tank num of compartments:	1
Tank contents:	Regular Unleaded
Tank capacity gallons:	8000
Tank type:	Double Wall
Tank pc construction:	Steel
Tank pwpiping construction:	Fiberglass
Tank piping type:	Pressure
Tank piping construction:	Double Walled
Tank sacrificial anode:	No
Tank cp impressed current:	No
Tank cp shutoff:	No
Tank alarms:	Yes
Tank ball float:	Yes
Tank spill bucket:	Yes

Name:	METROPOLITAN TRANSPORTATION AUTHORI
Address:	100 E SUNSET AVE
City,State,Zip:	VENICE, CA 90291

METROPOLITAN TRANSPORTATION AUTHORI (Continued) **U004265998**

Facility ID:	Not reported
Permitting Agency:	Los Angeles City Fire Department
CERSID:	Not reported
Latitude:	33.99398
Longitude:	-118.47706
Owner type:	Not reported
Facility type:	Not reported
Num of inuse ust:	Not reported
Num of closed ust:	Not reported
Num of oos ust:	Not reported
Epa region:	Not reported
Tribal lands:	Not reported
Tank owner name:	Not reported
Tank owner mailing address:	Not reported
Tank owner mailing city:	Not reported
Tank owner mailing zip:	Not reported
Tank owner mailing state:	Not reported
Tank operator name:	Not reported
Tank operator mailing address:	Not reported
Tank operator mailing city:	Not reported
Tank operator mailing zip:	Not reported
Tank operator mailing state:	Not reported
Tankidnumber:	Not reported
Tank status:	Not reported
Tank configuration:	Not reported
Tank closure date:	Not reported
Tank installation date:	Not reported
Tank num of compartments:	Not reported
Tank contents:	Not reported
Tank capacity gallons:	Not reported
Tank type:	Not reported
Tank pc construction:	Not reported
Tank pwpiping construction:	Not reported
Tank piping type:	Not reported
Tank piping construction:	Not reported
Tank sacrificial anode:	Not reported
Tank cp impressed current:	Not reported
Tank cp shutoff:	Not reported
Tank alarms:	Not reported
Tank ball float:	Not reported
Tank spill bucket:	Not reported

Name:	METROPOLITAN TRANSPORTATION AUTHORI
Address:	100 E SUNSET AVE
City,State,Zip:	VENICE, CA 90291
Facility ID:	Not reported
Permitting Agency:	Los Angeles City Fire Department
CERSID:	10241875
Latitude:	33.9939800
Longitude:	-118.477060
Owner type:	County Agency
Facility type:	Other
Num of inuse ust:	3512
Num of closed ust:	7
Num of oos ust:	0
Epa region:	9
Tribal lands:	No

METROPOLITAN TRANSPORTATION AUTHORI (Continued) **U004265998**

Tank owner name:	LA CO MTA
Tank owner mailing address:	ONE GATEWAY PLAZA (MS 99-18-6)
Tank owner mailing city:	LOS ANGELES
Tank owner mailing zip:	90012
Tank owner mailing state:	CA
Tank operator name:	Collins Kalu
Tank operator mailing address:	ONE GATEWAY PLAZA (MS-99-18-6)
Tank operator mailing city:	LOS ANGELES
Tank operator mailing zip:	90012
Tank operator mailing state:	CA
Tankidnumber:	13
Tank status:	UST Removal
Tank configuration:	Stand Alone Tank
Tank closure date:	8/6/2016 12:00:00 AM
Tank installation date:	7/1/1998 12:00:00 AM
Tank num of compartments:	1
Tank contents:	Other Petroleum
Tank capacity gallons:	2000
Tank type:	Double Wall
Tank pc construction:	Steel
Tank pwpiping construction:	Fiberglass
Tank piping type:	Pressure
Tank piping construction:	Double Walled
Tank sacrificial anode:	No
Tank cp impressed current:	No
Tank cp shutoff:	Yes
Tank alarms:	Yes
Tank ball float:	Yes
Tank spill bucket:	Yes

Name:	METROPOLITAN TRANSPORTATION AUTHORI
Address:	100 E SUNSET AVE
City,State,Zip:	VENICE, CA 90291
Facility ID:	Not reported
Permitting Agency:	Los Angeles City Fire Department
CERSID:	10241875
Latitude:	33.9939800
Longitude:	-118.477060
Owner type:	County Agency
Facility type:	Other
Num of inuse ust:	3512
Num of closed ust:	7
Num of oos ust:	0
Epa region:	9
Tribal lands:	No
Tank owner name:	LA CO MTA
Tank owner mailing address:	ONE GATEWAY PLAZA (MS 99-18-6)
Tank owner mailing city:	LOS ANGELES
Tank owner mailing zip:	90012
Tank owner mailing state:	CA
Tank operator name:	Collins Kalu
Tank operator mailing address:	ONE GATEWAY PLAZA (MS-99-18-6)
Tank operator mailing city:	LOS ANGELES
Tank operator mailing zip:	90012
Tank operator mailing state:	CA
Tankidnumber:	16
Tank status:	UST Removal

METROPOLITAN TRANSPORTATION AUTHORI (Continued) **U004265998**

Tank configuration:	Stand Alone Tank
Tank closure date:	8/6/2016 12:00:00 AM
Tank installation date:	7/1/1998 12:00:00 AM
Tank num of compartments:	1
Tank contents:	Diesel
Tank capacity gallons:	500
Tank type:	Double Wall
Tank pc construction:	Steel
Tank pwpiping construction:	Fiberglass
Tank piping type:	23 CCR S2636(a)(3) Suction
Tank piping construction:	Double Walled
Tank sacrificial anode:	No
Tank cp impressed current:	No
Tank cp shutoff:	Yes
Tank alarms:	Yes
Tank ball float:	Yes
Tank spill bucket:	Yes

Name:	METROPOLITAN TRANSPORTATION AUTHORI
Address:	100 E SUNSET AVE
City,State,Zip:	VENICE, CA 90291
Facility ID:	Not reported
Permitting Agency:	Los Angeles City Fire Department
CERSID:	10241875
Latitude:	33.9939800
Longitude:	-118.477060
Owner type:	County Agency
Facility type:	Other
Num of inuse ust:	3512
Num of closed ust:	7
Num of oos ust:	0
Epa region:	9
Tribal lands:	No
Tank owner name:	LA CO MTA
Tank owner mailing address:	ONE GATEWAY PLAZA (MS 99-18-6)
Tank owner mailing city:	LOS ANGELES
Tank owner mailing zip:	90012
Tank owner mailing state:	CA
Tank operator name:	Collins Kalu
Tank operator mailing address:	ONE GATEWAY PLAZA (MS-99-18-6)
Tank operator mailing city:	LOS ANGELES
Tank operator mailing zip:	90012
Tank operator mailing state:	CA
Tankidnumber:	15
Tank status:	UST Removal
Tank configuration:	Stand Alone Tank
Tank closure date:	8/6/2016 12:00:00 AM
Tank installation date:	7/1/1998 12:00:00 AM
Tank num of compartments:	1
Tank contents:	Used Oil
Tank capacity gallons:	5000
Tank type:	Double Wall
Tank pc construction:	Steel
Tank pwpiping construction:	Fiberglass
Tank piping type:	Gravity
Tank piping construction:	Double Walled
Tank sacrificial anode:	No

METROPOLITAN TRANSPORTATION AUTHORI (Continued) **U004265998**

Tank cp impressed current:	No
Tank cp shutoff:	No
Tank alarms:	Yes
Tank ball float:	Yes
Tank spill bucket:	Yes

Name:	METROPOLITAN TRANSPORTATION AUTHORI
Address:	100 E SUNSET AVE
City,State,Zip:	VENICE, CA 90291
Facility ID:	Not reported
Permitting Agency:	Los Angeles City Fire Department
CERSID:	10241875
Latitude:	33.9939800
Longitude:	-118.477060
Owner type:	County Agency
Facility type:	Other
Num of inuse ust:	3512
Num of closed ust:	7
Num of oos ust:	0
Epa region:	9
Tribal lands:	No
Tank owner name:	LA CO MTA
Tank owner mailing address:	ONE GATEWAY PLAZA (MS 99-18-6)
Tank owner mailing city:	LOS ANGELES
Tank owner mailing zip:	90012
Tank owner mailing state:	CA
Tank operator name:	Collins Kalu
Tank operator mailing address:	ONE GATEWAY PLAZA (MS-99-18-6)
Tank operator mailing city:	LOS ANGELES
Tank operator mailing zip:	90012
Tank operator mailing state:	CA
Tankidnumber:	14
Tank status:	UST Removal
Tank configuration:	Stand Alone Tank
Tank closure date:	8/6/2016 12:00:00 AM
Tank installation date:	7/1/1998 12:00:00 AM
Tank num of compartments:	1
Tank contents:	Other Non-petroleum
Tank capacity gallons:	2000
Tank type:	Double Wall
Tank pc construction:	Steel
Tank pwpiping construction:	Fiberglass
Tank piping type:	Pressure
Tank piping construction:	Double Walled
Tank sacrificial anode:	No
Tank cp impressed current:	No
Tank cp shutoff:	Yes
Tank alarms:	Yes
Tank ball float:	Yes
Tank spill bucket:	Yes

LOS ANGELES UST:

Name:	METROPOLITAN TRANSPORTATION AUTHORI
Address:	100 E SUNSET AVE
City,State,Zip:	VENICE, CA 90291
Facility ID:	FA0003644
Last Run Date:	09/01/2023

METROPOLITAN TRANSPORTATION AUTHORI (Continued) **U004265998**

Status: INACTIVE

Name: METROPOLITAN TRANSPORTATION AUTHORI
Address: 100 E SUNSET AVE
City,State,Zip: VENICE, CA 90291
Facility ID: FA0003644
Last Run Date: 01/01/1900
Status: Inactive

H50 **RTD DIVISION 6-VENICE** **SWEEPS UST** **S101585061**
WNW **100 SUNSET AVE** **CA FID UST** **N/A**
1/8-1/4 **VENICE, CA 90291** **EMI**
0.156 mi. **NPDES**
826 ft. **Site 8 of 11 in cluster H** **WDS**

Relative: Higher
Actual: 28 ft.

SWEEPS UST:

Name: RTD DIVISION 6-VENICE
Address: 100 SUNSET AVE
City: VENICE
Status: Active
Comp Number: 1865
Number: 4
Board Of Equalization: 44-012026
Referral Date: 02-24-93
Action Date: 04-07-94
Created Date: 02-29-88
Owner Tank Id: Not reported
SWRCB Tank Id: 19-050-001865-000001
Tank Status: A
Capacity: 10000
Active Date: 04-20-88
Tank Use: M.V. FUEL
STG: P
Content: DIESEL
Number Of Tanks: 6

Name: RTD DIVISION 6-VENICE
Address: 100 SUNSET AVE
City: VENICE
Status: Active
Comp Number: 1865
Number: 4
Board Of Equalization: 44-012026
Referral Date: 02-24-93
Action Date: 04-07-94
Created Date: 02-29-88
Owner Tank Id: Not reported
SWRCB Tank Id: 19-050-001865-000002
Tank Status: A
Capacity: 10000
Active Date: 04-20-88
Tank Use: M.V. FUEL
STG: P
Content: DIESEL
Number Of Tanks: Not reported

Name: RTD DIVISION 6-VENICE
Address: 100 SUNSET AVE

RTD DIVISION 6-VENICE (Continued) **S101585061**

City:	VENICE
Status:	Active
Comp Number:	1865
Number:	4
Board Of Equalization:	44-012026
Referral Date:	02-24-93
Action Date:	04-07-94
Created Date:	02-29-88
Owner Tank Id:	Not reported
SWRCB Tank Id:	19-050-001865-000003
Tank Status:	A
Capacity:	8000
Active Date:	04-20-88
Tank Use:	CHEMICAL
STG:	P
Content:	UNKNOWN
Number Of Tanks:	Not reported

Name:	RTD DIVISION 6-VENICE
Address:	100 SUNSET AVE
City:	VENICE
Status:	Active
Comp Number:	1865
Number:	4
Board Of Equalization:	44-012026
Referral Date:	02-24-93
Action Date:	04-07-94
Created Date:	02-29-88
Owner Tank Id:	Not reported
SWRCB Tank Id:	19-050-001865-000004
Tank Status:	A
Capacity:	6000
Active Date:	04-20-88
Tank Use:	M.V. FUEL
STG:	P
Content:	REG UNLEADED
Number Of Tanks:	Not reported

Name:	RTD DIVISION 6-VENICE
Address:	100 SUNSET AVE
City:	VENICE
Status:	Active
Comp Number:	1865
Number:	4
Board Of Equalization:	44-012026
Referral Date:	02-24-93
Action Date:	04-07-94
Created Date:	02-29-88
Owner Tank Id:	Not reported
SWRCB Tank Id:	19-050-001865-000005
Tank Status:	A
Capacity:	2000
Active Date:	04-20-88
Tank Use:	OIL
STG:	W
Content:	WASTE OIL
Number Of Tanks:	Not reported

RTD DIVISION 6-VENICE (Continued) **S101585061**

Name:	RTD DIVISION 6-VENICE
Address:	100 SUNSET AVE
City:	VENICE
Status:	Active
Comp Number:	1865
Number:	4
Board Of Equalization:	44-012026
Referral Date:	02-24-93
Action Date:	04-07-94
Created Date:	02-29-88
Owner Tank Id:	Not reported
SWRCB Tank Id:	19-050-001865-000006
Tank Status:	A
Capacity:	300
Active Date:	04-20-88
Tank Use:	M.V. FUEL
STG:	P
Content:	DIESEL
Number Of Tanks:	Not reported

CA FID UST:

Facility ID:	19019190
Regulated By:	UTNKA
Regulated ID:	00033834
Cortese Code:	Not reported
SIC Code:	Not reported
Facility Phone:	2132372033
Mail To:	Not reported
Mailing Address:	425 S MAIN ST
Mailing Address 2:	Not reported
Mailing City,St,Zip:	VENICE 902910000
Contact:	Not reported
Contact Phone:	Not reported
DUNs Number:	Not reported
NPDES Number:	Not reported
EPA ID:	Not reported
Comments:	Not reported
Status:	Active

EMI:

Name:	SO CAL RTD DIV #6
Address:	100 SUNSET AV
City,State,Zip:	VENICE, CA 90291
Year:	1990
County Code:	19
Air Basin:	SC
Facility ID:	33974
Air District Name:	SC
SIC Code:	0
Air District Name:	SOUTH COAST AQMD
Community Health Air Pollution Info System:	Not reported
Consolidated Emission Reporting Rule:	Not reported
Total Organic Hydrocarbon Gases Tons/Yr:	0
Reactive Organic Gases Tons/Yr:	0
Carbon Monoxide Emissions Tons/Yr:	0
NOX - Oxides of Nitrogen Tons/Yr:	0

RTD DIVISION 6-VENICE (Continued) **S101585061**

SOX - Oxides of Sulphur Tons/Yr: 0
Particulate Matter Tons/Yr: 0
Part. Matter 10 Micrometers and Smllr Tons/Yr: 0

NPDES:

Name:	LOS ANGELES DEPARTMENT OF BULDING AND SAFETY
Address:	100 SUNSET AVENUE
City,State,Zip:	VENICE, CA 90291
Facility Status:	Not reported
NPDES Number:	Not reported
Region:	Not reported
Agency Number:	Not reported
Regulatory Measure ID:	Not reported
Place ID:	Not reported
Order Number:	Not reported
WDID:	4 19CN605966
Regulatory Measure Type:	Construction
Program Type:	Not reported
Adoption Date Of Regulatory Measure:	Not reported
Effective Date Of Regulatory Measure:	Not reported
Termination Date Of Regulatory Measure:	Not reported
Expiration Date Of Regulatory Measure:	Not reported
Discharge Address:	Not reported
Discharge Name:	Not reported
Discharge City:	Not reported
Discharge State:	Not reported
Discharge Zip:	Not reported
Status:	No Action Required
Status Date:	01/30/2020
Operator Name:	Los angeles Department of Bulding and Safety
Operator Address:	100 Sunset Avenue
Operator City:	Venice
Operator State:	California
Operator Zip:	90291

WDS:

Name:	LA CNTY METRO.TRANS DIV. 6
Address:	100 Sunset Ave
City:	VENICE
Facility ID:	4 19I000491
Facility Type:	Other - Does not fall into the category of Municipal/Domestic, Industrial, Agricultural or Solid Waste (Class I, II or III)
Facility Status:	Active - Any facility with a continuous or seasonal discharge that is under Waste Discharge Requirements.
NPDES Number:	CAS000001 The 1st 2 characters designate the state. The remaining 7 are assigned by the Regional Board
Subregion:	4
Facility Telephone:	2139226206
Facility Contact:	BRENT DEVOL
Agency Name:	LA CNTY METRO.TRANS DIV. 6
Agency Address:	Not reported
Agency City,St,Zip:	0
Agency Contact:	Not reported
Agency Telephone:	Not reported
Agency Type:	Private
SIC Code:	4111

RTD DIVISION 6-VENICE (Continued) **S101585061**

SIC Code 2:	Not reported
Primary Waste Type:	Not reported
Primary Waste:	Not reported
Waste Type2:	Not reported
Waste2:	Not reported
Primary Waste Type:	Not reported
Secondary Waste:	Not reported
Secondary Waste Type:	Not reported
Design Flow:	0
Baseline Flow:	0
Reclamation:	No reclamation requirements associated with this facility.
POTW:	The facility is not a POTW.
Treat To Water:	Minor Threat to Water Quality. A violation of a regional board order should cause a relatively minor impairment of beneficial uses compared to a major or minor threat. Not: All nurds without a TTWQ will be considered a minor threat to water quality unless coded at a higher Level. A Zero (0) may be used to code those NURDS that are found to represent no threat to water quality.
Complexity:	Category C - Facilities having no waste treatment systems, such as cooling water dischargers or thosewho must comply through best management practices, facilities with passive waste treatment and disposal systems, such as septic systems with subsurface disposal, or dischargers having waste storage systems with land disposal such as dairy waste ponds.

I51 **UST** **U004301325**
SE **231-233 WESTMINSTER AVE** **N/A**
1/8-1/4 **VENICE, CA**
0.159 mi.
838 ft. **Site 1 of 2 in cluster I**

Relative: LOS ANGELES UST:
Lower

Name:	Not reported
Address:	231-233 WESTMINSTER AVE
City,State,Zip:	VENICE, CA
Facility ID:	Not reported
Last Run Date:	01/01/1900
Status:	HISTORICAL

Actual:
10 ft.

J52 **BUSINESS PRINTING SERVICES INC** **HAZMAT LA** **S123544972**
North **351 E VERNON AVE** **N/A**
1/8-1/4 **VENICE, CA 90291**
0.159 mi.
842 ft. **Site 1 of 2 in cluster J**

Relative: LOS ANGELES HM:
Higher

Name:	BUSINESS PRINTING SERVICES INC
Address:	351 E VERNON AVE
City,State,Zip:	VENICE, CA 90291
Facility ID:	FA0010455
Last Run Date:	12/01/2023
Status:	INACTIVE

Actual:
22 ft.

K53 **GENNIFER YOSHIMARU** **RCRA NonGen / NLR** **1026820821**
SSW **36 BREEZE AVE** **CAC003133713**
1/8-1/4 **VENICE, CA 90291**
0.164 mi.
866 ft. **Site 1 of 2 in cluster K**

Relative: **Higher**

Actual: **21 ft.**

RCRA Listings:

Date Form Received by Agency:	20210810
Handler Name:	Gennifer Yoshimaru
Handler Address:	36 BREEZE AVE
Handler City,State,Zip:	VENICE, CA 90291
EPA ID:	CAC003133713
Contact Name:	GENNIFER YOSHIMARU
Contact Address:	36 BREEZE AVE
Contact City,State,Zip:	VENICE, CA 90291
Contact Telephone:	310-908-8878
Contact Fax:	Not reported
Contact Email:	GYOSHIMARU@GMAIL.COM
Contact Title:	Not reported
EPA Region:	09
Land Type:	Not reported
Federal Waste Generator Description:	Not a generator, verified
Non-Notifier:	Not reported
Biennial Report Cycle:	Not reported
Accessibility:	Not reported
Active Site Indicator:	Not reported
State District Owner:	Not reported
State District:	Not reported
Mailing Address:	36 BREEZE AVE
Mailing City,State,Zip:	VENICE, CA 90291
Owner Name:	Gennifer Yoshimaru
Owner Type:	Other
Operator Name:	Gennifer Yoshimaru
Operator Type:	Other
Short-Term Generator Activity:	No
Importer Activity:	No
Mixed Waste Generator:	No
Transporter Activity:	No
Transfer Facility Activity:	No
Recycler Activity with Storage:	No
Small Quantity On-Site Burner Exemption:	No
Smelting Melting and Refining Furnace Exemption:	No
Underground Injection Control:	No
Off-Site Waste Receipt:	No
Universal Waste Indicator:	No
Universal Waste Destination Facility:	No
Federal Universal Waste:	No
Active Site State-Reg Handler:	---
Federal Facility Indicator:	Not reported
Hazardous Secondary Material Indicator:	N
Sub-Part K Indicator:	Not reported
2018 GPRA Permit Baseline:	Not on the Baseline
2018 GPRA Renewals Baseline:	Not on the Baseline
202 GPRA Corrective Action Baseline:	No
Subject to Corrective Action Universe:	No
Non-TSDFs Where RCRA CA has Been Imposed Universe:	No
Corrective Action Priority Ranking:	No NCAPS ranking
Environmental Control Indicator:	No
Institutional Control Indicator:	No

GENNIFER YOSHIMARU (Continued) **1026820821**

Human Exposure Controls Indicator:	N/A
Groundwater Controls Indicator:	N/A
Significant Non-Complier Universe:	No
Unaddressed Significant Non-Complier Universe:	No
Addressed Significant Non-Complier Universe:	No
Significant Non-Complier With a Compliance Schedule Universe:	No
Financial Assurance Required:	Not reported
Handler Date of Last Change:	20210811
Recognized Trader-Importer:	No
Recognized Trader-Exporter:	No
Importer of Spent Lead Acid Batteries:	No
Exporter of Spent Lead Acid Batteries:	No
Recycler Activity Without Storage:	No
Manifest Broker:	No
Sub-Part P Indicator:	No

Handler - Owner Operator:

Owner/Operator Indicator:	Owner
Owner/Operator Name: GENNIFER YOSHIMARU	
Legal Status:	Other
Date Became Current:	Not reported
Date Ended Current:	Not reported
Owner/Operator Address:	36 BREEZE AVE
Owner/Operator City,State,Zip:	VENICE, CA 90291
Owner/Operator Telephone:	310-908-8878
Owner/Operator Telephone Ext:	Not reported
Owner/Operator Fax:	Not reported
Owner/Operator Email:	Not reported

Owner/Operator Indicator:	Operator
Owner/Operator Name: GENNIFER YOSHIMARU	
Legal Status:	Other
Date Became Current:	Not reported
Date Ended Current:	Not reported
Owner/Operator Address:	36 BREEZE AVE
Owner/Operator City,State,Zip:	VENICE, CA 90291
Owner/Operator Telephone:	310-908-8878
Owner/Operator Telephone Ext:	Not reported
Owner/Operator Fax:	Not reported
Owner/Operator Email:	Not reported

Historic Generators:

Receive Date:	20210810
Handler Name: GENNIFER YOSHIMARU	
Federal Waste Generator Description:	Not a generator, verified
State District Owner:	Not reported
Large Quantity Handler of Universal Waste:	No
Recognized Trader Importer:	No
Recognized Trader Exporter:	No
Spent Lead Acid Battery Importer:	No
Spent Lead Acid Battery Exporter:	No
Current Record:	Yes
Non Storage Recycler Activity:	No
Electronic Manifest Broker:	No

GENNIFER YOSHIMARU (Continued) **1026820821**

List of NAICS Codes and Descriptions:
NAICS Code: 56299
NAICS Description: ALL OTHER WASTE MANAGEMENT SERVICES

Facility Has Received Notices of Violations:
Violations: No Violations Found

Evaluation Action Summary:
Evaluations: No Evaluations Found

---

54 **RYAN TENPAS** **RCRA NonGen / NLR** **1025850833**
ENE **919 S. 5TH AVE** **CAC003030933**
1/8-1/4 **VENICE, CA 90291**
0.175 mi.
924 ft.

Relative:
Higher

Actual:
15 ft.

RCRA Listings:

Date Form Received by Agency:	20190823
Handler Name:	Ryan Tenpas
Handler Address:	919 S. 5TH AVE
Handler City,State,Zip:	VENICE, CA 90291
EPA ID:	CAC003030933
Contact Name:	BREEZES 2
Contact Address:	919 S. 5TH AVE
Contact City,State,Zip:	VENICE, CA 90291
Contact Telephone:	714-944-0721
Contact Fax:	Not reported
Contact Email:	ANAB@PWSEI.COM
Contact Title:	Not reported
EPA Region:	09
Land Type:	Not reported
Federal Waste Generator Description:	Not a generator, verified
Non-Notifier:	Not reported
Biennial Report Cycle:	Not reported
Accessibility:	Not reported
Active Site Indicator:	Not reported
State District Owner:	Not reported
State District:	Not reported
Mailing Address:	919 S. 5TH AVE
Mailing City,State,Zip:	VENICE, CA 90291
Owner Name:	Breezes 2
Owner Type:	Other
Operator Name:	Breezes 2
Operator Type:	Other
Short-Term Generator Activity:	No
Importer Activity:	No
Mixed Waste Generator:	No
Transporter Activity:	No
Transfer Facility Activity:	No
Recycler Activity with Storage:	No
Small Quantity On-Site Burner Exemption:	No
Smelting Melting and Refining Furnace Exemption:	No
Underground Injection Control:	No
Off-Site Waste Receipt:	No
Universal Waste Indicator:	No

RYAN TENPAS (Continued) **1025850833**

Universal Waste Destination Facility:	No
Federal Universal Waste:	No
Active Site State-Reg Handler:	---
Federal Facility Indicator:	Not reported
Hazardous Secondary Material Indicator:	N
Sub-Part K Indicator:	Not reported
2018 GPRA Permit Baseline:	Not on the Baseline
2018 GPRA Renewals Baseline:	Not on the Baseline
202 GPRA Corrective Action Baseline:	No
Subject to Corrective Action Universe:	No
Non-TSDFs Where RCRA CA has Been Imposed Universe:	No
Corrective Action Priority Ranking:	No NCAPS ranking
Environmental Control Indicator:	No
Institutional Control Indicator:	No
Human Exposure Controls Indicator:	N/A
Groundwater Controls Indicator:	N/A
Significant Non-Complier Universe:	No
Unaddressed Significant Non-Complier Universe:	No
Addressed Significant Non-Complier Universe:	No
Significant Non-Complier With a Compliance Schedule Universe:	No
Financial Assurance Required:	Not reported
Handler Date of Last Change:	20190910
Recognized Trader-Importer:	No
Recognized Trader-Exporter:	No
Importer of Spent Lead Acid Batteries:	No
Exporter of Spent Lead Acid Batteries:	No
Recycler Activity Without Storage:	No
Manifest Broker:	No
Sub-Part P Indicator:	No

Handler - Owner Operator:

Owner/Operator Indicator:	Operator
Owner/Operator Name: BREEZES 2	
Legal Status:	Other
Date Became Current:	Not reported
Date Ended Current:	Not reported
Owner/Operator Address:	919 S. 5TH AVE
Owner/Operator City,State,Zip:	VENICE, CA 90291
Owner/Operator Telephone:	714-944-0721
Owner/Operator Telephone Ext:	Not reported
Owner/Operator Fax:	Not reported
Owner/Operator Email:	Not reported

Owner/Operator Indicator:	Owner
Owner/Operator Name: BREEZES 2	
Legal Status:	Other
Date Became Current:	Not reported
Date Ended Current:	Not reported
Owner/Operator Address:	919 S. 5TH AVE
Owner/Operator City,State,Zip:	VENICE, CA 90291
Owner/Operator Telephone:	714-944-0721
Owner/Operator Telephone Ext:	Not reported
Owner/Operator Fax:	Not reported
Owner/Operator Email:	Not reported

RYAN TENPAS (Continued) **1025850833**

Historic Generators:
Receive Date: 20190823
Handler Name: RYAN TENPAS
Federal Waste Generator Description: Not a generator, verified
State District Owner: Not reported
Large Quantity Handler of Universal Waste: No
Recognized Trader Importer: No
Recognized Trader Exporter: No
Spent Lead Acid Battery Importer: No
Spent Lead Acid Battery Exporter: No
Current Record: Yes
Non Storage Recycler Activity: Not reported
Electronic Manifest Broker: Not reported

List of NAICS Codes and Descriptions:
NAICS Code: 56299
NAICS Description: ALL OTHER WASTE MANAGEMENT SERVICES

Facility Has Received Notices of Violations:
Violations: No Violations Found

Evaluation Action Summary:
Evaluations: No Evaluations Found

---

55 South 1/8-1/4 0.176 mi. 931 ft.

OVERALL MURALS
47 CLUBHOUSE AVE
VENICE, CA 90291

RCRA NonGen / NLR **1027528809** **CAL000475038**

Relative: Higher

Actual: 22 ft.

RCRA Listings:
Date Form Received by Agency: 20221206
Handler Name: Overall Murals
Handler Address: 47 CLUBHOUSE AVE
Handler City,State,Zip: VENICE, CA 90291
EPA ID: CAL000475038
Contact Name: ALEXIS ATON
Contact Address: 47 CLUBHOUSE AVE
Contact City,State,Zip: VENICE, CA 90291
Contact Telephone: 310-873-8107
Contact Fax: Not reported
Contact Email: Not reported
Contact Title: Not reported
EPA Region: 09
Land Type: Not reported
Federal Waste Generator Description: Not a generator, verified
Non-Notifier: Not reported
Biennial Report Cycle: Not reported
Accessibility: Not reported
Active Site Indicator: Not reported
State District Owner: Not reported
State District: Not reported
Mailing Address: 874 KENT AVE
Mailing City,State,Zip: BROOKLYN, NY 11205
Owner Name: Overall Murals

OVERALL MURALS (Continued) **1027528809**

Owner Type:	Other
Operator Name:	Alexis Aton
Operator Type:	Other
Short-Term Generator Activity:	No
Importer Activity:	No
Mixed Waste Generator:	No
Transporter Activity:	No
Transfer Facility Activity:	No
Recycler Activity with Storage:	No
Small Quantity On-Site Burner Exemption:	No
Smelting Melting and Refining Furnace Exemption:	No
Underground Injection Control:	No
Off-Site Waste Receipt:	No
Universal Waste Indicator:	No
Universal Waste Destination Facility:	No
Federal Universal Waste:	No
Active Site State-Reg Handler:	---
Federal Facility Indicator:	Not reported
Hazardous Secondary Material Indicator:	N
Sub-Part K Indicator:	Not reported
2018 GPRA Permit Baseline:	Not on the Baseline
2018 GPRA Renewals Baseline:	Not on the Baseline
202 GPRA Corrective Action Baseline:	No
Subject to Corrective Action Universe:	No
Non-TSDFs Where RCRA CA has Been Imposed Universe:	No
Corrective Action Priority Ranking:	No NCAPS ranking
Environmental Control Indicator:	No
Institutional Control Indicator:	No
Human Exposure Controls Indicator:	N/A
Groundwater Controls Indicator:	N/A
Significant Non-Complier Universe:	No
Unaddressed Significant Non-Complier Universe:	No
Addressed Significant Non-Complier Universe:	No
Significant Non-Complier With a Compliance Schedule Universe:	No
Financial Assurance Required:	Not reported
Handler Date of Last Change:	20221213
Recognized Trader-Importer:	No
Recognized Trader-Exporter:	No
Importer of Spent Lead Acid Batteries:	No
Exporter of Spent Lead Acid Batteries:	No
Recycler Activity Without Storage:	No
Manifest Broker:	No
Sub-Part P Indicator:	No

Handler - Owner Operator:

Owner/Operator Indicator:	Owner
Owner/Operator Name: OVERALL MURALS	
Legal Status:	Other
Date Became Current:	Not reported
Date Ended Current:	Not reported
Owner/Operator Address:	874 KENT AVE
Owner/Operator City,State,Zip:	BROOKLYN, NY 11205
Owner/Operator Telephone:	718-964-8000
Owner/Operator Telephone Ext:	Not reported
Owner/Operator Fax:	Not reported
Owner/Operator Email:	Not reported

OVERALL MURALS (Continued) **1027528809**

Owner/Operator Indicator: Operator
Owner/Operator Name: ALEXIS ATON
Legal Status: Other
Date Became Current: Not reported
Date Ended Current: Not reported
Owner/Operator Address: 47 CLUBHOUSE AVE
Owner/Operator City,State,Zip: VENICE, CA 90291
Owner/Operator Telephone: 310-873-8107
Owner/Operator Telephone Ext: Not reported
Owner/Operator Fax: Not reported
Owner/Operator Email: Not reported

Historic Generators:
Receive Date: 20221206
Handler Name: OVERALL MURALS
Federal Waste Generator Description: Not a generator, verified
State District Owner: Not reported
Large Quantity Handler of Universal Waste: No
Recognized Trader Importer: No
Recognized Trader Exporter: No
Spent Lead Acid Battery Importer: No
Spent Lead Acid Battery Exporter: No
Current Record: Yes
Non Storage Recycler Activity: No
Electronic Manifest Broker: No

List of NAICS Codes and Descriptions:
NAICS Code: 238320
NAICS Description: PAINTING AND WALL COVERING CONTRACTORS

Facility Has Received Notices of Violations:
Violations: No Violations Found

Evaluation Action Summary:
Evaluations: No Evaluations Found

L56 **ASB BLATTEIS 1101 ABOTT KINNEY LLC** **RCRA NonGen / NLR** **1025832043**
ESE **1101 ABOTT KINNEY** **CAC003011606**
1/8-1/4 **VENICE, CA 90291**
0.178 mi.
942 ft. **Site 1 of 2 in cluster L**

Relative: **Lower**
Actual: **12 ft.**

RCRA Listings:
Date Form Received by Agency: 20190423
Handler Name: Asb Blatteis 1101 Abott Kinney Llc
Handler Address: 1101 ABOTT KINNEY
Handler City,State,Zip: VENICE, CA 90291
EPA ID: CAC003011606
Contact Name: SADINE SADLER
Contact Address: 1262 PALMETTO ST
Contact City,State,Zip: LOS ANGELES, CA 90013
Contact Telephone: 213-335-3436
Contact Fax: Not reported
Contact Email: SADINE.SADLER@CUSHWAKE.COM
Contact Title: Not reported

ASB BLATTEIS 1101 ABOTT KINNEY LLC (Continued) **1025832043**

EPA Region:	09
Land Type:	Not reported
Federal Waste Generator Description:	Not a generator, verified
Non-Notifier:	Not reported
Biennial Report Cycle:	Not reported
Accessibility:	Not reported
Active Site Indicator:	Handler Activities
State District Owner:	Not reported
State District:	Not reported
Mailing Address:	1262 PALMETTO ST
Mailing City,State,Zip:	LOS ANGELES, CA 90013
Owner Name:	Asb Blatteis 1101 Abott Kinney Llc
Owner Type:	Other
Operator Name:	Sadine Sadler
Operator Type:	Other
Short-Term Generator Activity:	No
Importer Activity:	No
Mixed Waste Generator:	No
Transporter Activity:	No
Transfer Facility Activity:	No
Recycler Activity with Storage:	No
Small Quantity On-Site Burner Exemption:	No
Smelting Melting and Refining Furnace Exemption:	No
Underground Injection Control:	No
Off-Site Waste Receipt:	No
Universal Waste Indicator:	Yes
Universal Waste Destination Facility:	Yes
Federal Universal Waste:	No
Active Site State-Reg Handler:	---
Federal Facility Indicator:	Not reported
Hazardous Secondary Material Indicator:	N
Sub-Part K Indicator:	Not reported
2018 GPRA Permit Baseline:	Not on the Baseline
2018 GPRA Renewals Baseline:	Not on the Baseline
202 GPRA Corrective Action Baseline:	No
Subject to Corrective Action Universe:	No
Non-TSDFs Where RCRA CA has Been Imposed Universe:	No
Corrective Action Priority Ranking:	No NCAPS ranking
Environmental Control Indicator:	No
Institutional Control Indicator:	No
Human Exposure Controls Indicator:	N/A
Groundwater Controls Indicator:	N/A
Significant Non-Complier Universe:	No
Unaddressed Significant Non-Complier Universe:	No
Addressed Significant Non-Complier Universe:	No
Significant Non-Complier With a Compliance Schedule Universe:	No
Financial Assurance Required:	Not reported
Handler Date of Last Change:	20190627
Recognized Trader-Importer:	No
Recognized Trader-Exporter:	No
Importer of Spent Lead Acid Batteries:	No
Exporter of Spent Lead Acid Batteries:	No
Recycler Activity Without Storage:	No
Manifest Broker:	No
Sub-Part P Indicator:	No

ASB BLATTEIS 1101 ABOTT KINNEY LLC (Continued) **1025832043**

Handler - Owner Operator:
Owner/Operator Indicator: Owner
Owner/Operator Name: ASB BLATTEIS 1101 ABOTT KINNEY LLC
Legal Status: Other
Date Became Current: Not reported
Date Ended Current: Not reported
Owner/Operator Address: 1262 PALMETTO ST
Owner/Operator City,State,Zip: LOS ANGELES, CA 90013
Owner/Operator Telephone: 213-335-3436
Owner/Operator Telephone Ext: Not reported
Owner/Operator Fax: Not reported
Owner/Operator Email: Not reported

Owner/Operator Indicator: Operator
Owner/Operator Name: SADINE SADLER
Legal Status: Other
Date Became Current: Not reported
Date Ended Current: Not reported
Owner/Operator Address: 1262 PALMETTO ST
Owner/Operator City,State,Zip: LOS ANGELES, CA 90013
Owner/Operator Telephone: 213-335-3436
Owner/Operator Telephone Ext: Not reported
Owner/Operator Fax: Not reported
Owner/Operator Email: Not reported

Historic Generators:
Receive Date: 20190423
Handler Name: ASB BLATTEIS 1101 ABOTT KINNEY LLC
Federal Waste Generator Description: Not a generator, verified
State District Owner: Not reported
Large Quantity Handler of Universal Waste: No
Recognized Trader Importer: No
Recognized Trader Exporter: No
Spent Lead Acid Battery Importer: No
Spent Lead Acid Battery Exporter: No
Current Record: Yes
Non Storage Recycler Activity: Not reported
Electronic Manifest Broker: Not reported

List of NAICS Codes and Descriptions:
NAICS Code: 56299
NAICS Description: ALL OTHER WASTE MANAGEMENT SERVICES

Facility Has Received Notices of Violations:
Violations: No Violations Found

Evaluation Action Summary:
Evaluations: No Evaluations Found

I57
SSE
1/8-1/4
0.182 mi.
959 ft.

215 SAN JUAN ST
VENICE, CA

Site 2 of 2 in cluster I

Relative:
Lower

Actual:
10 ft.

UST **U004301149**
N/A

LOS ANGELES UST:

Name:	Not reported
Address:	215 SAN JUAN ST
City,State,Zip:	VENICE, CA
Facility ID:	Not reported
Last Run Date:	01/01/1900
Status:	HISTORICAL

J58
North
1/8-1/4
0.188 mi.
991 ft.

360 SUNSET AVE
VENICE, CA

Site 2 of 2 in cluster J

Relative:
Higher

Actual:
23 ft.

UST **U004302241**
N/A

LOS ANGELES UST:

Name:	Not reported
Address:	360 SUNSET AVE
City,State,Zip:	VENICE, CA
Facility ID:	Not reported
Last Run Date:	01/01/1900
Status:	HISTORICAL

M59
NNW
1/8-1/4
0.188 mi.
991 ft.

PIONEER BAKING CO
354 3RD ST
VENICE, CA 90291

Site 1 of 6 in cluster M

Relative:
Higher

Actual:
23 ft.

RCRA-SQG **1000905142**
FINDS **CA0000348755**
ECHO

RCRA Listings:

Date Form Received by Agency:	19940505
Handler Name:	Pioneer Baking Co
Handler Address:	3RD ST
Handler City,State,Zip:	VENICE, CA 90291
EPA ID:	CA0000348755
Contact Name:	ANGEL GALVAN
Contact Address:	354 3RD ST
Contact City,State,Zip:	VENICE, CA 90291
Contact Telephone:	310-392-3066
Contact Fax:	Not reported
Contact Email:	Not reported
Contact Title:	Not reported
EPA Region:	09
Land Type:	Private
Federal Waste Generator Description:	Small Quantity Generator
Non-Notifier:	Not reported
Biennial Report Cycle:	Not reported
Accessibility:	Not reported
Active Site Indicator:	Handler Activities
State District Owner:	Not reported
State District:	Not reported
Mailing Address:	3RD ST
Mailing City,State,Zip:	VENICE, CA 90291

PIONEER BAKING CO (Continued) **1000905142**

Owner Name:	Pioneer Baking Co
Owner Type:	Private
Operator Name:	Not reported
Operator Type:	Not reported
Short-Term Generator Activity:	No
Importer Activity:	No
Mixed Waste Generator:	No
Transporter Activity:	No
Transfer Facility Activity:	No
Recycler Activity with Storage:	No
Small Quantity On-Site Burner Exemption:	No
Smelting Melting and Refining Furnace Exemption:	No
Underground Injection Control:	No
Off-Site Waste Receipt:	No
Universal Waste Indicator:	No
Universal Waste Destination Facility:	No
Federal Universal Waste:	No
Active Site State-Reg Handler:	---
Federal Facility Indicator:	Not reported
Hazardous Secondary Material Indicator:	NN
Sub-Part K Indicator:	Not reported
2018 GPRA Permit Baseline:	Not on the Baseline
2018 GPRA Renewals Baseline:	Not on the Baseline
202 GPRA Corrective Action Baseline:	No
Subject to Corrective Action Universe:	No
Non-TSDFs Where RCRA CA has Been Imposed Universe:	No
Corrective Action Priority Ranking:	No NCAPS ranking
Environmental Control Indicator:	No
Institutional Control Indicator:	No
Human Exposure Controls Indicator:	N/A
Groundwater Controls Indicator:	N/A
Significant Non-Complier Universe:	No
Unaddressed Significant Non-Complier Universe:	No
Addressed Significant Non-Complier Universe:	No
Significant Non-Complier With a Compliance Schedule Universe:	No
Financial Assurance Required:	Not reported
Handler Date of Last Change:	20000915
Recognized Trader-Importer:	No
Recognized Trader-Exporter:	No
Importer of Spent Lead Acid Batteries:	No
Exporter of Spent Lead Acid Batteries:	No
Recycler Activity Without Storage:	Not reported
Manifest Broker:	Not reported
Sub-Part P Indicator:	No

Handler - Owner Operator:

Owner/Operator Indicator:	Owner
Owner/Operator Name: PIONEER BAKING CO	
Legal Status:	Private
Date Became Current:	Not reported
Date Ended Current:	Not reported
Owner/Operator Address:	354 3RD ST
Owner/Operator City,State,Zip:	VENICE, CA 90291
Owner/Operator Telephone:	310-392-3066
Owner/Operator Telephone Ext:	Not reported
Owner/Operator Fax:	Not reported

PIONEER BAKING CO (Continued) **1000905142**

Owner/Operator Email: Not reported

Historic Generators:
Receive Date: 19940505
Handler Name: PIONEER BAKING CO
Federal Waste Generator Description: Small Quantity Generator
State District Owner: Not reported
Large Quantity Handler of Universal Waste: No
Recognized Trader Importer: No
Recognized Trader Exporter: No
Spent Lead Acid Battery Importer: No
Spent Lead Acid Battery Exporter: No
Current Record: Yes
Non Storage Recycler Activity: Not reported
Electronic Manifest Broker: Not reported

List of NAICS Codes and Descriptions:
NAICS Codes: No NAICS Codes Found

Facility Has Received Notices of Violations:
Violations: No Violations Found

Evaluation Action Summary:
Evaluations: No Evaluations Found

FINDS:
Registry ID: 110002617231

Click Here for FRS Facility Detail Report:

Environmental Interest/Information System:
The Resource Conservation and Recovery Act Information System (RCRAInfo) is EPA's comprehensive information system in support of the Resource Conservation and Recovery Act (RCRA) of 1976 and the Hazardous and Solid Waste Amendments (HSWA) of 1984. It tracks many types of information about generators, transporters, treaters, storers, and disposers of hazardous waste.
California's Hazardous Waste Tracking System Data Mart (HWTS-DATAMART) provides information on hazardous waste shipments for generators, transporters, and treatment, storage, and disposal facilities.

Click this hyperlink while viewing on your computer to access additional FINDS: detail in the EDR Site Report.

ECHO:
Envid: 1000905142
Registry ID: 110002617231
DFR URL: http://echo.epa.gov/detailed-facility-report?fid=110002617231
Name: PIONEER BAKING CO
Address: 354 3RD ST
City,State,Zip: VENICE, CA 90291

N60 **FRANK SERAFINE** **LUST** **S101298376**
SE **248 WESTMINSTER AVE** **SWEEPS UST** **N/A**
1/8-1/4 **VENICE, CA 90291** **Cortese**
0.189 mi. **HIST CORTESE**
997 ft. **Site 1 of 4 in cluster N**

Relative:
Lower

Actual:
10 ft.

LUST:

Name:	FRANK SERAFINE
Address:	248 WESTMINSTER AVE
City,State,Zip:	VENICE, CA 90291
Lead Agency:	LOS ANGELES, CITY OF
Case Type:	LUST Cleanup Site
Geo Track:	http://geotracker.waterboards.ca.gov/profile_report.asp?global_id=T0603701331
Global Id:	T0603701331
Latitude:	33.990922
Longitude:	-118.4709873
Status:	Completed - Case Closed
Status Date:	05/31/1988
Case Worker:	WR
RB Case Number:	902910070
Local Agency:	LOS ANGELES, CITY OF
File Location:	Not reported
Local Case Number:	Not reported
Potential Media Affect:	Soil
Potential Contaminants of Concern:	Gasoline
EPA Region:	9
Coordinate Source:	* Historical Geocode - Exact Address Match
Cuf Case:	NO
Quantity Released Gallons:	Not reported
Begin Date:	05/24/1988
Leak Reported Date:	05/24/1988
How Discovered:	Not reported
How Discovered Description:	Not reported
Discharge Source:	Not reported
Discharge Cause:	Not reported
Stop Method:	Not reported
Stop Description:	Not reported
No Further Action Date:	05/31/1988
CA Water Watershed Name:	Santa Monica Bay - Upper Santa Monica Bay (404.50)
Dwr Groundwater Subbasin Name:	Coastal Plain Of Los Angeles - Santa Monica (4-011.01)
Disadvantaged Community:	Not reported
CA Enviroscreen 3 Score:	11-15%
CA Enviroscreen 4 Score:	30-35%
Military DOD Site:	No
Facility Project Subtype:	Not reported
RWQCB Region:	LOS ANGELES RWQCB (REGION 4)
Site History:	Not reported

LUST:

Global Id:	T0603701331
Contact Type:	Local Agency Caseworker - Primary Caseworker
Contact Name:	TBD
Organization Name:	LOS ANGELES, CITY OF
Address:	200 N. MAIN ST. RM. 970
City:	LOS ANGELES
Email:	Not reported
Phone Number:	2134826528

Global Id:	T0603701331
Contact Type:	Regional Board Caseworker

FRANK SERAFINE (Continued) **S101298376**

Contact Name: YUE RONG
Organization Name: LOS ANGELES RWQCB (REGION 4)
Address: 320 W. 4TH ST., SUITE 200
City: Los Angeles
Email: yrong@waterboards.ca.gov
Phone Number: Not reported

LUST:
Global Id: T0603701331
Action Type: Other
Date: 05/24/1988
Action: Leak Reported

LUST:
Global Id: T0603701331
Status: Open - Case Begin Date
Status Date: 05/24/1988

Global Id: T0603701331
Status: Completed - Case Closed
Status Date: 05/31/1988

LUST REG 4:
Region: 4
Regional Board: 04
County: Los Angeles
Facility Id: 902910070
Status: Case Closed
Substance: Gasoline
Substance Quantity: Not reported
Local Case No: Not reported
Case Type: Soil
Abatement Method Used at the Site: Remove Free Product
Global ID: T0603701331
W Global ID: Not reported
Staff: UNK
Local Agency: 19050
Cross Street: Not reported
Enforcement Type: Not reported
Date Leak Discovered: Not reported
Date Leak First Reported: 5/24/1988
Date Leak Record Entered: 6/3/1988
Date Confirmation Began: Not reported
Date Leak Stopped: Not reported
Date Case Last Changed on Database: 11/28/1994
Date the Case was Closed: 5/31/1988
How Leak Discovered: Not reported
How Leak Stopped: Not reported
Cause of Leak: Not reported
Leak Source: Not reported
Operator: Not reported
Water System: Not reported
Well Name: Not reported
Approx. Dist To Production Well (ft): 11325.075403079377893390849382
Source of Cleanup Funding: Not reported

FRANK SERAFINE (Continued) **S101298376**

Preliminary Site Assessment Workplan Submitted: Not reported
Preliminary Site Assessment Began: Not reported
Pollution Characterization Began: Not reported
Remediation Plan Submitted: Not reported
Remedial Action Underway: Not reported
Post Remedial Action Monitoring Began: Not reported
Enforcement Action Date: Not reported
Historical Max MTBE Date: Not reported
Hist Max MTBE Conc in Groundwater: Not reported
Hist Max MTBE Conc in Soil: Not reported
Significant Interim Remedial Action Taken: Yes
GW Qualifier: Not reported
Soil Qualifier: Not reported
Organization: Not reported
Owner Contact: Not reported
Responsible Party: BLANK RP
RP Address: Not reported
Program: LUST
Lat/Long: 33.990922 / -1
Local Agency Staff: PEJ
Beneficial Use: Not reported
Priority: Not reported
Cleanup Fund Id: Not reported
Suspended: Not reported
Assigned Name: Not reported
Summary: Not reported

SWEEPS UST:
Name: FRANK SERAFINE
Address: 248 WESTMINSTER AVE
City: VENICE
Status: Not reported
Comp Number: 7190
Number: Not reported
Board Of Equalization: Not reported
Referral Date: Not reported
Action Date: Not reported
Created Date: Not reported
Owner Tank Id: Not reported
SWRCB Tank Id: Not reported
Tank Status: Not reported
Capacity: Not reported
Active Date: Not reported
Tank Use: Not reported
STG: Not reported
Content: Not reported
Number Of Tanks: Not reported

CORTESE:
Name: FRANK SERAFINE
Address: 248 WESTMINSTER AVE
City,State,Zip: VENICE, CA 90291
Region: CORTESE
Envirostor Id: Not reported
Global ID: T0603701331
Site/Facility Type: LUST CLEANUP SITE

FRANK SERAFINE (Continued) **S101298376**

Cleanup Status:	COMPLETED - CASE CLOSED
Status Date:	Not reported
Site Code:	Not reported
Latitude:	Not reported
Longitude:	Not reported
Owner:	Not reported
Enf Type:	Not reported
Swat R:	Not reported
Flag:	active
Order No:	Not reported
Waste Discharge System No:	Not reported
Effective Date:	Not reported
Region 2:	Not reported
WID Id:	Not reported
Solid Waste Id No:	Not reported
Waste Management Uit Name:	Not reported
File Name:	Active Open

HIST CORTESE:

edr_fname:	FRANK SERAFINE
edr_fadd1:	248 WESTMINSTER
City,State,Zip:	VENICE, CA 90291
Region:	CORTESE
Facility County Code:	19
Reg By:	LTNKA
Reg Id:	902910070

N61 **UST** **U004301475**
SE **248 WESTMINSTER AVE** **N/A**
1/8-1/4 **VENICE, CA**
0.189 mi.
997 ft. **Site 2 of 4 in cluster N**

Relative: LOS ANGELES UST:
Lower

Name:	Not reported
Address:	248 WESTMINSTER AVE
City,State,Zip:	VENICE, CA
Facility ID:	Not reported
Last Run Date:	01/01/1900
Status:	HISTORICAL

Actual:
10 ft.

N62 **FRANK SERAFINE** **CA FID UST** **S101586904**
SE **248 WESTMINSTER AVE** **CERS** **N/A**
1/8-1/4 **VENICE, CA 90291**
0.189 mi.
997 ft. **Site 3 of 4 in cluster N**

Relative: CA FID UST:
Lower

Facility ID:	19054590
Regulated By:	UTNKI
Regulated ID:	Not reported
Cortese Code:	Not reported
SIC Code:	Not reported
Facility Phone:	2130000000
Mail To:	Not reported
Mailing Address:	248 WESTMINSTER AVE

Actual:
10 ft.

FRANK SERAFINE (Continued) **S101586904**

Mailing Address 2: Not reported
Mailing City,St,Zip: VENICE 902910000
Contact: Not reported
Contact Phone: Not reported
DUNs Number: Not reported
NPDES Number: Not reported
EPA ID: Not reported
Comments: Not reported
Status: Inactive

CERS:
Name: FRANK SERAFINE
Address: 248 WESTMINSTER AVE
City,State,Zip: VENICE, CA 90291
Site ID: 656341
CERS ID: T0603701331
CERS Description: Leaking Underground Storage Tank Cleanup Site

Affiliation:
Affiliation Type Desc: Local Agency Caseworker
Entity Name: TBD - LOS ANGELES, CITY OF
Entity Title: Not reported
Affiliation Address: 200 N. MAIN ST. RM. 970
Affiliation City: LOS ANGELES
Affiliation State: CA
Affiliation Country: Not reported
Affiliation Zip: Not reported
Affiliation Phone: 2134826528,

Affiliation Type Desc: Regional Board Caseworker
Entity Name: YUE RONG - LOS ANGELES RWQCB (REGION 4)
Entity Title: Not reported
Affiliation Address: 320 W. 4TH ST., SUITE 200
Affiliation City: Los Angeles
Affiliation State: CA
Affiliation Country: Not reported
Affiliation Zip: Not reported
Affiliation Phone: ,

H63 **TRI-STAR ELECTRONICS INC** **PFAS ECHO** **1027430834**
NW **N/A**
1/8-1/4 **VENICE, CA**
0.191 mi.
1006 ft. **Site 9 of 11 in cluster H**

Relative:
Higher

Actual:
26 ft.

PFAS ECHO:
Name: TRI-STAR ELECTRONICS INC
Address: Not reported
City,State,Zip: VENICE, CA
Latitude: 33.994886
Longitude: -118.476736
Count: 1
County: LOS ANGELES
Status: Active
Region: 09
Industry: Electronics Industry
ECHO Facility Report: https://echo.epa.gov/detailed-facility-report?fid=110002140683

TRI-STAR ELECTRONICS INC (Continued) **1027430834**

Facility Percent Minority:	34.522
Facility Derived Tribes:	-
Facility Population:	10772.2
EPA Programs:	RCRA
Federal Facility:	No
Federal Agency:	-
Facility FIPS Code:	06037
Facility Indian Country Flag:	N
Facility Collection Method:	ADDRESS MATCHING-HOUSE NUMBER
Facility Derived HUC:	18070104
Facility Derived WBD:	180701040403
Facility Derived CD113:	33
Facility Derived CB2010:	060372734022019
Facility Major Flag:	-
Facility Active Flag:	Y
Facility Inspection Count:	0
Facility Date Last Inspection:	-
Facility Days Last Inspection:	-
Facility Informal Count:	0
Facility Date Last Informal Action:	-
Facility Formal Action Count:	0
Facility Date Last Formal Action:	-
Facility Total Penalties:	0
Facility Penalty Count:	-
Facility Date Last Penalty:	-
Facility Last Penalty AMT:	-
Facility QTRS With NC:	0
Facility Programs With SNC:	0
Facility Compliance Status:	No Violation Identified
Facility SNC Flag:	N
AIR Flag:	N
NPDES Flag:	N
SDWIS Flag:	N
RCRA Flag:	Y
TRI Flag:	N
GHG Flag:	N
AIR IDS:	-
CAA Permit Types:	-
CAA NAICS:	-
CAA SICS:	-
NPDES IDS:	-
CWA Permit Types:	-
CWA NAICS:	-
CWA SICS:	-
RCRA IDS:	CAD040949869
RCRA Permit Types:	SQG
RCRA NAICS:	334419 335931
SDWA IDS:	-
SDWA System Types:	-
SDWA Compliance Status:	-
SDWA SNC Flag:	N
TRI IDS:	90291TRSTR362MA
TRI Releases Transfers:	-
TRI On Site Releases:	-
TRI Off Site Transfers:	-
TRI Reporter:	-
Facility IMP Water Flag:	-

TRI-STAR ELECTRONICS INC (Continued) **1027430834**

EJSCREEN Flag US: N
EJSCREEN Report: https://ejscreen.epa.gov/mapper/mobile/EJSCREEN_mobile.aspx?geometry=%7B%22x%22:-118.476736,%22y%22:33.994886,%22spatialReference%22:%7B%22wkid%22:4326%7D%7D&unit=9035&areatype=&areaid=&basemap=streets&distance=1

M64 **PIONEER GARAGE** **HAZMAT LA** **S123550610**
NNW **354 S 3RD AVE** **N/A**
1/8-1/4 **VENICE, CA 90291**
0.192 mi.
1012 ft. **Site 2 of 6 in cluster M**

Relative: **Higher**
Actual: **23 ft.**

LOS ANGELES HM:
Name: PIONEER GARAGE
Address: 354 S 3RD AVE
City,State,Zip: VENICE, CA 90291
Facility ID: FA0031567
Last Run Date: 12/01/2023
Status: INACTIVE

M65 **PIONEER FRENCH BAKERY** **ENVIROSTOR** **S107027319**
NNW **354 THIRD AVE.** **N/A**
1/8-1/4 **VENICE, CA 90291**
0.192 mi.
1012 ft. **Site 3 of 6 in cluster M**

Relative: **Higher**
Actual: **23 ft.**

ENVIROSTOR:
Name: PIONEER FRENCH BAKERY
Address: 354 THIRD AVE.
City,State,Zip: VENICE, CA 90291
Facility ID: 19730200
Status: Refer: 1248 Local Agency
Status Date: 06/24/2005
Site Code: Not reported
Site Type: Evaluation
Site Type Detailed: Evaluation
Acres: Not reported
NPL: NO
Regulatory Agencies: NONE SPECIFIED
Lead Agency: NONE SPECIFIED
Program Manager: Not reported
Supervisor: Referred - Not Assigned
Division Branch: Cleanup Cypress
Assembly: 61
Senate: 24
Special Program: Not reported
Restricted Use: NO
Site Mgmt Req: NONE SPECIFIED
Funding: Not Applicable
Latitude: 33.99592
Longitude: -118.4745
APN: NONE SPECIFIED
Past Use: NONE SPECIFIED
Potential COC: NONE SPECIFIED
Confirmed COC: NONE SPECIFIED
Potential Description: NONE SPECIFIED

PIONEER FRENCH BAKERY (Continued) **S107027319**

Alias Name: 19730200
Alias Type: Envirostor ID Number

Completed Info:
Completed Area Name: Not reported
Completed Sub Area Name: Not reported
Completed Document Type: Not reported
Completed Date: Not reported
Comments: Not reported

Future Area Name: Not reported
Future Sub Area Name: Not reported
Future Document Type: Not reported
Future Due Date: Not reported
Schedule Area Name: Not reported
Schedule Sub Area Name: Not reported
Schedule Document Type: Not reported
Schedule Due Date: Not reported
Schedule Revised Date: Not reported

K66 **SMITH, MARTIN** **RCRA NonGen / NLR** **1024763805**
SW **19 BREEZE AVENUE** **CAC002983671**
1/8-1/4 **VENICE, CA 90291**
0.195 mi.
1031 ft. **Site 2 of 2 in cluster K**

Relative: **Higher**

Actual: **17 ft.**

RCRA Listings:
Date Form Received by Agency: 20181005
Handler Name: Smith, Martin
Handler Address: 19 BREEZE AVENUE
Handler City,State,Zip: VENICE, CA 90291
EPA ID: CAC002983671
Contact Name: SMITH, MARTIN
Contact Address: 19 BREEZE AVENUE
Contact City,State,Zip: VENICE, CA 90291
Contact Telephone: 310-916-7189
Contact Fax: Not reported
Contact Email: ANDREWC@PWSEI.COM
Contact Title: Not reported
EPA Region: 09
Land Type: Not reported
Federal Waste Generator Description: Not a generator, verified
Non-Notifier: Not reported
Biennial Report Cycle: Not reported
Accessibility: Not reported
Active Site Indicator: Handler Activities
State District Owner: Not reported
State District: Not reported
Mailing Address: 19 BREEZE AVENUE
Mailing City,State,Zip: VENICE, CA 90291
Owner Name: Smith, Martin
Owner Type: Other
Operator Name: Smith, Martin
Operator Type: Other
Short-Term Generator Activity: No
Importer Activity: No
Mixed Waste Generator: No
Transporter Activity: No

SMITH, MARTIN (Continued) **1024763805**

Transfer Facility Activity:	No
Recycler Activity with Storage:	No
Small Quantity On-Site Burner Exemption:	No
Smelting Melting and Refining Furnace Exemption:	No
Underground Injection Control:	No
Off-Site Waste Receipt:	No
Universal Waste Indicator:	Yes
Universal Waste Destination Facility:	Yes
Federal Universal Waste:	No
Active Site State-Reg Handler:	---
Federal Facility Indicator:	Not reported
Hazardous Secondary Material Indicator:	N
Sub-Part K Indicator:	Not reported
2018 GPRA Permit Baseline:	Not on the Baseline
2018 GPRA Renewals Baseline:	Not on the Baseline
202 GPRA Corrective Action Baseline:	No
Subject to Corrective Action Universe:	No
Non-TSDFs Where RCRA CA has Been Imposed Universe:	No
Corrective Action Priority Ranking:	No NCAPS ranking
Environmental Control Indicator:	No
Institutional Control Indicator:	No
Human Exposure Controls Indicator:	N/A
Groundwater Controls Indicator:	N/A
Significant Non-Complier Universe:	No
Unaddressed Significant Non-Complier Universe:	No
Addressed Significant Non-Complier Universe:	No
Significant Non-Complier With a Compliance Schedule Universe:	No
Financial Assurance Required:	Not reported
Handler Date of Last Change:	20181120
Recognized Trader-Importer:	No
Recognized Trader-Exporter:	No
Importer of Spent Lead Acid Batteries:	No
Exporter of Spent Lead Acid Batteries:	No
Recycler Activity Without Storage:	No
Manifest Broker:	No
Sub-Part P Indicator:	No

Handler - Owner Operator:

Owner/Operator Indicator:	Owner
Owner/Operator Name: SMITH, MARTIN	
Legal Status:	Other
Date Became Current:	Not reported
Date Ended Current:	Not reported
Owner/Operator Address:	19 BREEZE AVENUE
Owner/Operator City,State,Zip:	VENICE, CA 90291
Owner/Operator Telephone:	310-916-7189
Owner/Operator Telephone Ext:	Not reported
Owner/Operator Fax:	Not reported
Owner/Operator Email:	Not reported

Owner/Operator Indicator:	Operator
Owner/Operator Name: SMITH, MARTIN	
Legal Status:	Other
Date Became Current:	Not reported
Date Ended Current:	Not reported
Owner/Operator Address:	19 BREEZE AVENUE

SMITH, MARTIN (Continued) **1024763805**

Owner/Operator City,State,Zip: VENICE, CA 90291
Owner/Operator Telephone: 310-916-7189
Owner/Operator Telephone Ext: Not reported
Owner/Operator Fax: Not reported
Owner/Operator Email: Not reported

Historic Generators:
Receive Date: 20181005
Handler Name: SMITH, MARTIN
Federal Waste Generator Description: Not a generator, verified
State District Owner: Not reported
Large Quantity Handler of Universal Waste: No
Recognized Trader Importer: No
Recognized Trader Exporter: No
Spent Lead Acid Battery Importer: No
Spent Lead Acid Battery Exporter: No
Current Record: Yes
Non Storage Recycler Activity: Not reported
Electronic Manifest Broker: Not reported

List of NAICS Codes and Descriptions:
NAICS Code: 56299
NAICS Description: ALL OTHER WASTE MANAGEMENT SERVICES

Facility Has Received Notices of Violations:
Violations: No Violations Found

Evaluation Action Summary:
Evaluations: No Evaluations Found

O67 **UST** **U004299532**
SSE **1305 MAIN ST** **N/A**
1/8-1/4 **VENICE, CA**
0.201 mi.
1059 ft. **Site 1 of 6 in cluster O**

Relative: LOS ANGELES UST:
Lower
Name: Not reported
Actual: Address: 1305 MAIN ST
13 ft. City,State,Zip: VENICE, CA
Facility ID: Not reported
Last Run Date: 01/01/1900
Status: HISTORICAL

H68 **NASIM KABLAN** **RCRA NonGen / NLR** **1026801529**
WNW **58 PALOMA AVE** **CAC003113480**
1/8-1/4 **VENICE, CA 90291**
0.202 mi.
1066 ft. **Site 10 of 11 in cluster H**

Relative: **Higher**

Actual: **32 ft.**

RCRA Listings:

Date Form Received by Agency:	20210406
Handler Name:	Nasim Kablan
Handler Address:	58 PALOMA AVE
Handler City,State,Zip:	VENICE, CA 90291
EPA ID:	CAC003113480
Contact Name:	NASIM KABLAN
Contact Address:	58 PALOMA AVE
Contact City,State,Zip:	VENICE, CA 90291
Contact Telephone:	646-246-5286
Contact Fax:	Not reported
Contact Email:	KIZQUIERDO@JJANDSCONSTRUCTION.COM
Contact Title:	Not reported
EPA Region:	09
Land Type:	Not reported
Federal Waste Generator Description:	Not a generator, verified
Non-Notifier:	Not reported
Biennial Report Cycle:	Not reported
Accessibility:	Not reported
Active Site Indicator:	Not reported
State District Owner:	Not reported
State District:	Not reported
Mailing Address:	58 PALOMA AVE
Mailing City,State,Zip:	VENICE, CA 90291
Owner Name:	Nasim Kablan
Owner Type:	Other
Operator Name:	Nasim Kablan
Operator Type:	Other
Short-Term Generator Activity:	No
Importer Activity:	No
Mixed Waste Generator:	No
Transporter Activity:	No
Transfer Facility Activity:	No
Recycler Activity with Storage:	No
Small Quantity On-Site Burner Exemption:	No
Smelting Melting and Refining Furnace Exemption:	No
Underground Injection Control:	No
Off-Site Waste Receipt:	No
Universal Waste Indicator:	No
Universal Waste Destination Facility:	No
Federal Universal Waste:	No
Active Site State-Reg Handler:	---
Federal Facility Indicator:	Not reported
Hazardous Secondary Material Indicator:	N
Sub-Part K Indicator:	Not reported
2018 GPRA Permit Baseline:	Not on the Baseline
2018 GPRA Renewals Baseline:	Not on the Baseline
202 GPRA Corrective Action Baseline:	No
Subject to Corrective Action Universe:	No
Non-TSDFs Where RCRA CA has Been Imposed Universe:	No
Corrective Action Priority Ranking:	No NCAPS ranking
Environmental Control Indicator:	No
Institutional Control Indicator:	No

NASIM KABLAN (Continued) **1026801529**

Human Exposure Controls Indicator:	N/A
Groundwater Controls Indicator:	N/A
Significant Non-Complier Universe:	No
Unaddressed Significant Non-Complier Universe:	No
Addressed Significant Non-Complier Universe:	No
Significant Non-Complier With a Compliance Schedule Universe:	No
Financial Assurance Required:	Not reported
Handler Date of Last Change:	20210415
Recognized Trader-Importer:	No
Recognized Trader-Exporter:	No
Importer of Spent Lead Acid Batteries:	No
Exporter of Spent Lead Acid Batteries:	No
Recycler Activity Without Storage:	No
Manifest Broker:	No
Sub-Part P Indicator:	No

Handler - Owner Operator:

Owner/Operator Indicator:	Owner
Owner/Operator Name: NASIM KABLAN	
Legal Status:	Other
Date Became Current:	Not reported
Date Ended Current:	Not reported
Owner/Operator Address:	58 PALOMA AVE
Owner/Operator City,State,Zip:	VENICE, CA 90291
Owner/Operator Telephone:	646-246-5286
Owner/Operator Telephone Ext:	Not reported
Owner/Operator Fax:	Not reported
Owner/Operator Email:	Not reported

Owner/Operator Indicator:	Operator
Owner/Operator Name: NASIM KABLAN	
Legal Status:	Other
Date Became Current:	Not reported
Date Ended Current:	Not reported
Owner/Operator Address:	58 PALOMA AVE
Owner/Operator City,State,Zip:	VENICE, CA 90291
Owner/Operator Telephone:	646-246-5286
Owner/Operator Telephone Ext:	Not reported
Owner/Operator Fax:	Not reported
Owner/Operator Email:	Not reported

Historic Generators:

Receive Date:	20210406
Handler Name: NASIM KABLAN	
Federal Waste Generator Description:	Not a generator, verified
State District Owner:	Not reported
Large Quantity Handler of Universal Waste:	No
Recognized Trader Importer:	No
Recognized Trader Exporter:	No
Spent Lead Acid Battery Importer:	No
Spent Lead Acid Battery Exporter:	No
Current Record:	Yes
Non Storage Recycler Activity:	No
Electronic Manifest Broker:	No

NASIM KABLAN (Continued) **1026801529**

List of NAICS Codes and Descriptions:
NAICS Code: 56299
NAICS Description: ALL OTHER WASTE MANAGEMENT SERVICES

Facility Has Received Notices of Violations:
Violations: No Violations Found

Evaluation Action Summary:
Evaluations: No Evaluations Found

H69 **NASIM KABLAN** **RCRA NonGen / NLR** **1026718842**
WNW **58 PALOMA AVE** **CAC003107447**
1/8-1/4 **LOS ANGELES, CA 90291**
0.202 mi.
1066 ft. **Site 11 of 11 in cluster H**

Relative:
Higher

Actual:
32 ft.

RCRA Listings:

Date Form Received by Agency:	20210225
Handler Name:	Nasim Kablan
Handler Address:	58 PALOMA AVE
Handler City,State,Zip:	LOS ANGELES, CA 90291
EPA ID:	CAC003107447
Contact Name:	NASIM KABLAN
Contact Address:	58 PALOMA AVE
Contact City,State,Zip:	LOS ANGELES, CA 90291
Contact Telephone:	646-246-5286
Contact Fax:	Not reported
Contact Email:	NP241@NYU.EDU
Contact Title:	Not reported
EPA Region:	09
Land Type:	Not reported
Federal Waste Generator Description:	Not a generator, verified
Non-Notifier:	Not reported
Biennial Report Cycle:	Not reported
Accessibility:	Not reported
Active Site Indicator:	Not reported
State District Owner:	Not reported
State District:	Not reported
Mailing Address:	58 PALOMA AVE
Mailing City,State,Zip:	LOS ANGELES, CA 90291
Owner Name:	Nasim Kablan
Owner Type:	Other
Operator Name:	Nasim Kablan
Operator Type:	Other
Short-Term Generator Activity:	No
Importer Activity:	No
Mixed Waste Generator:	No
Transporter Activity:	No
Transfer Facility Activity:	No
Recycler Activity with Storage:	No
Small Quantity On-Site Burner Exemption:	No
Smelting Melting and Refining Furnace Exemption:	No
Underground Injection Control:	No
Off-Site Waste Receipt:	No
Universal Waste Indicator:	No

NASIM KABLAN (Continued) **1026718842**

Universal Waste Destination Facility:	No
Federal Universal Waste:	No
Active Site State-Reg Handler:	---
Federal Facility Indicator:	Not reported
Hazardous Secondary Material Indicator:	N
Sub-Part K Indicator:	Not reported
2018 GPRA Permit Baseline:	Not on the Baseline
2018 GPRA Renewals Baseline:	Not on the Baseline
202 GPRA Corrective Action Baseline:	No
Subject to Corrective Action Universe:	No
Non-TSDFs Where RCRA CA has Been Imposed Universe:	No
Corrective Action Priority Ranking:	No NCAPS ranking
Environmental Control Indicator:	No
Institutional Control Indicator:	No
Human Exposure Controls Indicator:	N/A
Groundwater Controls Indicator:	N/A
Significant Non-Complier Universe:	No
Unaddressed Significant Non-Complier Universe:	No
Addressed Significant Non-Complier Universe:	No
Significant Non-Complier With a Compliance Schedule Universe:	No
Financial Assurance Required:	Not reported
Handler Date of Last Change:	20210226
Recognized Trader-Importer:	No
Recognized Trader-Exporter:	No
Importer of Spent Lead Acid Batteries:	No
Exporter of Spent Lead Acid Batteries:	No
Recycler Activity Without Storage:	No
Manifest Broker:	No
Sub-Part P Indicator:	No

Handler - Owner Operator:

Owner/Operator Indicator:	Operator
Owner/Operator Name: NASIM KABLAN	
Legal Status:	Other
Date Became Current:	Not reported
Date Ended Current:	Not reported
Owner/Operator Address:	58 PALOMA AVE
Owner/Operator City,State,Zip:	LOS ANGELES, CA 90291
Owner/Operator Telephone:	646-246-5286
Owner/Operator Telephone Ext:	Not reported
Owner/Operator Fax:	Not reported
Owner/Operator Email:	Not reported

Owner/Operator Indicator:	Owner
Owner/Operator Name: NASIM KABLAN	
Legal Status:	Other
Date Became Current:	Not reported
Date Ended Current:	Not reported
Owner/Operator Address:	58 PALOMA AVE
Owner/Operator City,State,Zip:	LOS ANGELES, CA 90291
Owner/Operator Telephone:	646-246-5286
Owner/Operator Telephone Ext:	Not reported
Owner/Operator Fax:	Not reported
Owner/Operator Email:	Not reported

NASIM KABLAN (Continued) **1026718842**

Historic Generators:
Receive Date: 20210225
Handler Name: NASIM KABLAN
Federal Waste Generator Description: Not a generator, verified
State District Owner: Not reported
Large Quantity Handler of Universal Waste: No
Recognized Trader Importer: No
Recognized Trader Exporter: No
Spent Lead Acid Battery Importer: No
Spent Lead Acid Battery Exporter: No
Current Record: Yes
Non Storage Recycler Activity: No
Electronic Manifest Broker: No

List of NAICS Codes and Descriptions:
NAICS Code: 56299
NAICS Description: ALL OTHER WASTE MANAGEMENT SERVICES

Facility Has Received Notices of Violations:
Violations: No Violations Found

Evaluation Action Summary:
Evaluations: No Evaluations Found

L70 **SHAWMUT CONSTRUCTION** **RCRA NonGen / NLR** **1026485277**
ESE **1110 ABBOT KINNEY BLVD** **CAC003091403**
1/8-1/4 **LOS ANGELES, CA 90291**
0.202 mi.
1067 ft. **Site 2 of 2 in cluster L**

Relative: **Lower**
Actual: **12 ft.**

RCRA Listings:
Date Form Received by Agency: 20201104
Handler Name: Shawmut Construction
Handler Address: 1110 ABBOT KINNEY BLVD
Handler City,State,Zip: LOS ANGELES, CA 90291
EPA ID: CAC003091403
Contact Name: SHAWMUT CONSTRUCTION
Contact Address: 1110 ABBOT KINNEY BLVD
Contact City,State,Zip: LOS ANGELES, CA 90291
Contact Telephone: 213-247-5505
Contact Fax: Not reported
Contact Email: PROSHAN@SHAWMUT.COM
Contact Title: Not reported
EPA Region: 09
Land Type: Not reported
Federal Waste Generator Description: Not a generator, verified
Non-Notifier: Not reported
Biennial Report Cycle: Not reported
Accessibility: Not reported
Active Site Indicator: Not reported
State District Owner: Not reported
State District: Not reported
Mailing Address: 1110 ABBOT KINNEY BLVD
Mailing City,State,Zip: LOS ANGELES, CA 90291
Owner Name: Shawmut Construction

SHAWMUT CONSTRUCTION (Continued) **1026485277**

Owner Type:	Other
Operator Name:	Shawmut Construction
Operator Type:	Other
Short-Term Generator Activity:	No
Importer Activity:	No
Mixed Waste Generator:	No
Transporter Activity:	No
Transfer Facility Activity:	No
Recycler Activity with Storage:	No
Small Quantity On-Site Burner Exemption:	No
Smelting Melting and Refining Furnace Exemption:	No
Underground Injection Control:	No
Off-Site Waste Receipt:	No
Universal Waste Indicator:	No
Universal Waste Destination Facility:	No
Federal Universal Waste:	No
Active Site State-Reg Handler:	---
Federal Facility Indicator:	Not reported
Hazardous Secondary Material Indicator:	N
Sub-Part K Indicator:	Not reported
2018 GPRA Permit Baseline:	Not on the Baseline
2018 GPRA Renewals Baseline:	Not on the Baseline
202 GPRA Corrective Action Baseline:	No
Subject to Corrective Action Universe:	No
Non-TSDFs Where RCRA CA has Been Imposed Universe:	No
Corrective Action Priority Ranking:	No NCAPS ranking
Environmental Control Indicator:	No
Institutional Control Indicator:	No
Human Exposure Controls Indicator:	N/A
Groundwater Controls Indicator:	N/A
Significant Non-Complier Universe:	No
Unaddressed Significant Non-Complier Universe:	No
Addressed Significant Non-Complier Universe:	No
Significant Non-Complier With a Compliance Schedule Universe:	No
Financial Assurance Required:	Not reported
Handler Date of Last Change:	20201106
Recognized Trader-Importer:	No
Recognized Trader-Exporter:	No
Importer of Spent Lead Acid Batteries:	No
Exporter of Spent Lead Acid Batteries:	No
Recycler Activity Without Storage:	No
Manifest Broker:	No
Sub-Part P Indicator:	No

Handler - Owner Operator:

Owner/Operator Indicator:	Operator
Owner/Operator Name: SHAWMUT CONSTRUCTION	
Legal Status:	Other
Date Became Current:	Not reported
Date Ended Current:	Not reported
Owner/Operator Address:	1110 ABBOT KINNEY BLVD
Owner/Operator City,State,Zip:	LOS ANGELES, CA 90291
Owner/Operator Telephone:	213-247-5505
Owner/Operator Telephone Ext:	Not reported
Owner/Operator Fax:	Not reported
Owner/Operator Email:	Not reported

SHAWMUT CONSTRUCTION (Continued) **1026485277**

Owner/Operator Indicator: Owner
Owner/Operator Name: SHAWMUT CONSTRUCTION
Legal Status: Other
Date Became Current: Not reported
Date Ended Current: Not reported
Owner/Operator Address: 1110 ABBOT KINNEY BLVD
Owner/Operator City,State,Zip: LOS ANGELES, CA 90291
Owner/Operator Telephone: 213-247-5505
Owner/Operator Telephone Ext: Not reported
Owner/Operator Fax: Not reported
Owner/Operator Email: Not reported

Historic Generators:
Receive Date: 20201104
Handler Name: SHAWMUT CONSTRUCTION
Federal Waste Generator Description: Not a generator, verified
State District Owner: Not reported
Large Quantity Handler of Universal Waste: No
Recognized Trader Importer: No
Recognized Trader Exporter: No
Spent Lead Acid Battery Importer: No
Spent Lead Acid Battery Exporter: No
Current Record: Yes
Non Storage Recycler Activity: Not reported
Electronic Manifest Broker: Not reported

List of NAICS Codes and Descriptions:
NAICS Code: 56299
NAICS Description: ALL OTHER WASTE MANAGEMENT SERVICES

Facility Has Received Notices of Violations:
Violations: No Violations Found

Evaluation Action Summary:
Evaluations: No Evaluations Found

M71 **UST** **U004302120**
NNW **340 3RD AVE** **N/A**
1/8-1/4 **VENICE, CA**
0.210 mi.
1108 ft. **Site 4 of 6 in cluster M**

Relative: Higher
Actual: 25 ft.

LOS ANGELES UST:
Name: Not reported
Address: 340 3RD AVE
City,State,Zip: VENICE, CA
Facility ID: Not reported
Last Run Date: 01/01/1900
Status: HISTORICAL

P72
SW
1/8-1/4
0.211 mi.
1114 ft.

11 BROOKS AVE
VENICE, CA

Site 1 of 2 in cluster P

UST **U004298826**
N/A

Relative:
Higher

Actual:
17 ft.

LOS ANGELES UST:

Name:	Not reported
Address:	11 BROOKS AVE
City,State,Zip:	VENICE, CA
Facility ID:	Not reported
Last Run Date:	01/01/1900
Status:	HISTORICAL

N73
SE
1/8-1/4
0.215 mi.
1134 ft.

MOSS AND COMPANY PROPERTY MANAGEMENT
300 SAN JUAN AVE
VENICE, CA 90291

Site 4 of 4 in cluster N

RCRA NonGen / NLR **1026161610**
CAC003061591

Relative:
Lower

Actual:
10 ft.

RCRA Listings:

Date Form Received by Agency:	20200327
Handler Name:	Moss And Company Property Management
Handler Address:	300 SAN JUAN AVE
Handler City,State,Zip:	VENICE, CA 90291-3782
EPA ID:	CAC003061591
Contact Name:	BRIAN SMITH
Contact Address:	15300 VENTURA BLVD., SUITE 405
Contact City,State,Zip:	SHERMAN OAKS, CA 91403-3103
Contact Telephone:	818-981-7368
Contact Fax:	Not reported
Contact Email:	BEVERLYPENDOLINO@ALLIANCE-ENVIRO.COM
Contact Title:	Not reported
EPA Region:	09
Land Type:	Not reported
Federal Waste Generator Description:	Not a generator, verified
Non-Notifier:	Not reported
Biennial Report Cycle:	Not reported
Accessibility:	Not reported
Active Site Indicator:	Not reported
State District Owner:	Not reported
State District:	Not reported
Mailing Address:	15300 VENTURA BLVD., SUITE 405
Mailing City,State,Zip:	SHERMAN OAKS, CA 91403-3103
Owner Name:	Moss And Company Property Managemen
Owner Type:	Other
Operator Name:	Brian Smith
Operator Type:	Other
Short-Term Generator Activity:	No
Importer Activity:	No
Mixed Waste Generator:	No
Transporter Activity:	No
Transfer Facility Activity:	No
Recycler Activity with Storage:	No
Small Quantity On-Site Burner Exemption:	No
Smelting Melting and Refining Furnace Exemption:	No
Underground Injection Control:	No
Off-Site Waste Receipt:	No
Universal Waste Indicator:	No
Universal Waste Destination Facility:	No

MOSS AND COMPANY PROPERTY MANAGEMENT (Continued) **1026161610**

Federal Universal Waste:	No
Active Site State-Reg Handler:	---
Federal Facility Indicator:	Not reported
Hazardous Secondary Material Indicator:	N
Sub-Part K Indicator:	Not reported
2018 GPRA Permit Baseline:	Not on the Baseline
2018 GPRA Renewals Baseline:	Not on the Baseline
202 GPRA Corrective Action Baseline:	No
Subject to Corrective Action Universe:	No
Non-TSDFs Where RCRA CA has Been Imposed Universe:	No
Corrective Action Priority Ranking:	No NCAPS ranking
Environmental Control Indicator:	No
Institutional Control Indicator:	No
Human Exposure Controls Indicator:	N/A
Groundwater Controls Indicator:	N/A
Significant Non-Complier Universe:	No
Unaddressed Significant Non-Complier Universe:	No
Addressed Significant Non-Complier Universe:	No
Significant Non-Complier With a Compliance Schedule Universe:	No
Financial Assurance Required:	Not reported
Handler Date of Last Change:	20200408
Recognized Trader-Importer:	No
Recognized Trader-Exporter:	No
Importer of Spent Lead Acid Batteries:	No
Exporter of Spent Lead Acid Batteries:	No
Recycler Activity Without Storage:	No
Manifest Broker:	No
Sub-Part P Indicator:	No

Handler - Owner Operator:

Owner/Operator Indicator:	Owner
Owner/Operator Name: MOSS AND COMPANY PROPERTY MANAGEMEN	
Legal Status:	Other
Date Became Current:	Not reported
Date Ended Current:	Not reported
Owner/Operator Address:	15300 VENTURA BLVD., SUITE 405
Owner/Operator City,State,Zip:	SHERMAN OAKS, CA 91403-3103
Owner/Operator Telephone:	818-981-7368
Owner/Operator Telephone Ext:	Not reported
Owner/Operator Fax:	Not reported
Owner/Operator Email:	Not reported

Owner/Operator Indicator:	Operator
Owner/Operator Name: BRIAN SMITH	
Legal Status:	Other
Date Became Current:	Not reported
Date Ended Current:	Not reported
Owner/Operator Address:	15300 VENTURA BLVD., SUITE 405
Owner/Operator City,State,Zip:	SHERMAN OAKS, CA 91403-3103
Owner/Operator Telephone:	818-981-7368
Owner/Operator Telephone Ext:	Not reported
Owner/Operator Fax:	Not reported
Owner/Operator Email:	Not reported

Historic Generators:

MOSS AND COMPANY PROPERTY MANAGEMENT (Continued) **1026161610**

Receive Date:	20200327
Handler Name:	MOSS AND COMPANY PROPERTY MANAGEMENT
Federal Waste Generator Description:	Not a generator, verified
State District Owner:	Not reported
Large Quantity Handler of Universal Waste:	No
Recognized Trader Importer:	No
Recognized Trader Exporter:	No
Spent Lead Acid Battery Importer:	No
Spent Lead Acid Battery Exporter:	No
Current Record:	Yes
Non Storage Recycler Activity:	Not reported
Electronic Manifest Broker:	Not reported

List of NAICS Codes and Descriptions:

NAICS Code:	56299
NAICS Description:	ALL OTHER WASTE MANAGEMENT SERVICES

Facility Has Received Notices of Violations:

Violations:	No Violations Found

Evaluation Action Summary:

Evaluations:	No Evaluations Found

Q74 **4TH AVENUE ASSOCIATES** **RCRA NonGen / NLR** **1026816945**
North **356 4TH AVENUE** **CAC003129684**
1/8-1/4 **LOS ANGELES, CA 90291**
0.216 mi.
1139 ft. **Site 1 of 2 in cluster Q**

Relative: **Higher**

Actual: **24 ft.**

RCRA Listings:

Date Form Received by Agency:	20210716
Handler Name:	4th Avenue Associates
Handler Address:	356 4TH AVENUE
Handler City,State,Zip:	LOS ANGELES, CA 90291
EPA ID:	CAC003129684
Contact Name:	4TH AVENUE ASSOCIATES
Contact Address:	134 LOMITA STREET
Contact City,State,Zip:	EL SEGUNDO, CA 90245
Contact Telephone:	323-590-8019
Contact Fax:	Not reported
Contact Email:	SHAY@NAJERAINC.COM
Contact Title:	Not reported
EPA Region:	09
Land Type:	Not reported
Federal Waste Generator Description:	Not a generator, verified
Non-Notifier:	Not reported
Biennial Report Cycle:	Not reported
Accessibility:	Not reported
Active Site Indicator:	Not reported
State District Owner:	Not reported
State District:	Not reported
Mailing Address:	134 LOMITA STREET
Mailing City,State,Zip:	EL SEGUNDO, CA 90245
Owner Name:	4th Avenue Associates
Owner Type:	Other

4TH AVENUE ASSOCIATES (Continued) **1026816945**

Operator Name:	4th Avenue Associates
Operator Type:	Other
Short-Term Generator Activity:	No
Importer Activity:	No
Mixed Waste Generator:	No
Transporter Activity:	No
Transfer Facility Activity:	No
Recycler Activity with Storage:	No
Small Quantity On-Site Burner Exemption:	No
Smelting Melting and Refining Furnace Exemption:	No
Underground Injection Control:	No
Off-Site Waste Receipt:	No
Universal Waste Indicator:	No
Universal Waste Destination Facility:	No
Federal Universal Waste:	No
Active Site State-Reg Handler:	---
Federal Facility Indicator:	Not reported
Hazardous Secondary Material Indicator:	N
Sub-Part K Indicator:	Not reported
2018 GPRA Permit Baseline:	Not on the Baseline
2018 GPRA Renewals Baseline:	Not on the Baseline
202 GPRA Corrective Action Baseline:	No
Subject to Corrective Action Universe:	No
Non-TSDFs Where RCRA CA has Been Imposed Universe:	No
Corrective Action Priority Ranking:	No NCAPS ranking
Environmental Control Indicator:	No
Institutional Control Indicator:	No
Human Exposure Controls Indicator:	N/A
Groundwater Controls Indicator:	N/A
Significant Non-Complier Universe:	No
Unaddressed Significant Non-Complier Universe:	No
Addressed Significant Non-Complier Universe:	No
Significant Non-Complier With a Compliance Schedule Universe:	No
Financial Assurance Required:	Not reported
Handler Date of Last Change:	20210718
Recognized Trader-Importer:	No
Recognized Trader-Exporter:	No
Importer of Spent Lead Acid Batteries:	No
Exporter of Spent Lead Acid Batteries:	No
Recycler Activity Without Storage:	No
Manifest Broker:	No
Sub-Part P Indicator:	No

Handler - Owner Operator:

Owner/Operator Indicator:	Owner
Owner/Operator Name: 4TH AVENUE ASSOCIATES	
Legal Status:	Other
Date Became Current:	Not reported
Date Ended Current:	Not reported
Owner/Operator Address:	134 LOMITA STREET
Owner/Operator City,State,Zip:	EL SEGUNDO, CA 90245
Owner/Operator Telephone:	323-590-8019
Owner/Operator Telephone Ext:	Not reported
Owner/Operator Fax:	Not reported
Owner/Operator Email:	Not reported

4TH AVENUE ASSOCIATES (Continued) **1026816945**

Owner/Operator Indicator: Operator
Owner/Operator Name: 4TH AVENUE ASSOCIATES
Legal Status: Other
Date Became Current: Not reported
Date Ended Current: Not reported
Owner/Operator Address: 134 LOMITA STREET
Owner/Operator City,State,Zip: EL SEGUNDO, CA 90245
Owner/Operator Telephone: 323-590-8019
Owner/Operator Telephone Ext: Not reported
Owner/Operator Fax: Not reported
Owner/Operator Email: Not reported

Historic Generators:
Receive Date: 20210716
Handler Name: 4TH AVENUE ASSOCIATES
Federal Waste Generator Description: Not a generator, verified
State District Owner: Not reported
Large Quantity Handler of Universal Waste: No
Recognized Trader Importer: No
Recognized Trader Exporter: No
Spent Lead Acid Battery Importer: No
Spent Lead Acid Battery Exporter: No
Current Record: Yes
Non Storage Recycler Activity: No
Electronic Manifest Broker: No

List of NAICS Codes and Descriptions:
NAICS Code: 56299
NAICS Description: ALL OTHER WASTE MANAGEMENT SERVICES

Facility Has Received Notices of Violations:
Violations: No Violations Found

Evaluation Action Summary:
Evaluations: No Evaluations Found

P75 **CHARLES ARNOLDI/FRANK GEHRY** **UST** **U004375620**
SW **819 OCEAN FRONT WK** **N/A**
1/8-1/4 **LOS ANGELES, CA 90291**
0.217 mi.
1147 ft. **Site 2 of 2 in cluster P**

Relative:
Higher

Actual:
16 ft.

LOS ANGELES UST:
Name: CHARLES ARNOLDI/FRANK GEHRY
Address: 819 OCEAN FRONT WK
City,State,Zip: LOS ANGELES, CA 90291
Facility ID: FA0036723
Last Run Date: 01/01/1900
Status: Inactive

M76 **FOURTH AVENUE LP** **RCRA-SQG** **1027702828**
North **345 4TH AVENUE** **CAP000356147**
1/8-1/4 **VENICE, CA 90291**
0.218 mi.
1149 ft. **Site 5 of 6 in cluster M**

Relative: **Higher**

Actual: **25 ft.**

RCRA Listings:

Date Form Received by Agency:	20230614
Handler Name:	Fourth Avenue Lp
Handler Address:	4TH AVENUE
Handler City,State,Zip:	VENICE, CA 90291
EPA ID:	CAP000356147
Contact Name:	ORLANDO NAVA
Contact Address:	4TH AVENUE
Contact City,State,Zip:	VENICE, CA 90291
Contact Telephone:	310-350-5186
Contact Fax:	Not reported
Contact Email:	ONAVA@VCHCORP.ORG
Contact Title:	PROPERTY MANAGER
EPA Region:	09
Land Type:	Private
Federal Waste Generator Description:	Small Quantity Generator
Non-Notifier:	Not reported
Biennial Report Cycle:	Not reported
Accessibility:	Not reported
Active Site Indicator:	Handler Activities
State District Owner:	Not reported
State District:	Not reported
Mailing Address:	LINCOLN BLVD
Mailing City,State,Zip:	VENICE, CA 90291
Owner Name:	Fourth Avenue Limited Partnership
Owner Type:	Private
Operator Name:	Venice Community Housing Corporation
Operator Type:	Private
Short-Term Generator Activity:	Yes
Importer Activity:	No
Mixed Waste Generator:	No
Transporter Activity:	No
Transfer Facility Activity:	No
Recycler Activity with Storage:	No
Small Quantity On-Site Burner Exemption:	No
Smelting Melting and Refining Furnace Exemption:	No
Underground Injection Control:	No
Off-Site Waste Receipt:	No
Universal Waste Indicator:	No
Universal Waste Destination Facility:	No
Federal Universal Waste:	No
Active Site State-Reg Handler:	---
Federal Facility Indicator:	Not reported
Hazardous Secondary Material Indicator:	N
Sub-Part K Indicator:	Not reported
2018 GPRA Permit Baseline:	Not on the Baseline
2018 GPRA Renewals Baseline:	Not on the Baseline
202 GPRA Corrective Action Baseline:	No
Subject to Corrective Action Universe:	No
Non-TSDFs Where RCRA CA has Been Imposed Universe:	No
Corrective Action Priority Ranking:	No NCAPS ranking
Environmental Control Indicator:	No
Institutional Control Indicator:	No

FOURTH AVENUE LP (Continued) **1027702828**

Human Exposure Controls Indicator:	N/A
Groundwater Controls Indicator:	N/A
Significant Non-Complier Universe:	No
Unaddressed Significant Non-Complier Universe:	No
Addressed Significant Non-Complier Universe:	No
Significant Non-Complier With a Compliance Schedule Universe:	No
Financial Assurance Required:	Not reported
Handler Date of Last Change:	20230623
Recognized Trader-Importer:	No
Recognized Trader-Exporter:	No
Importer of Spent Lead Acid Batteries:	No
Exporter of Spent Lead Acid Batteries:	No
Recycler Activity Without Storage:	No
Manifest Broker:	No
Sub-Part P Indicator:	No

Hazardous Waste Summary:

Waste Code: F010
Waste Description: Quenching Bath Residues From Oil Baths From Metal Heat Treating Operations In Which Cyanides Are Used In The Process.

Waste Code: F037
Waste Description: Petroleum Refinery Primary Oil/Water/Solids Separation Sludge - Any Sludge Generated From The Gravitational Separation Of Oil/Water/Solids During The Storage Or Treatment Of Process Wastewaters And Oily Cooling Wastewaters From Petroleum Refineries. Such Sludges Include, But Are Not Limited To, Those Generated In Oil/Water/Solids Separators; Tanks And Impoundments; Ditches And Other Conveyances; Sumps; And Storm Water Units Receiving Dry Weather Flow. Sludges Generated In Storm Water Units That Do Not Receive Dry Weather Flow, Sludges Generated In Aggressive Biological Treatment Units As Defined In Section 261.31(B)(2) (Including Sludges Generated In One Or More Additional Units After Wastewaters Have Been Treated In Aggressive Biological Treatment Units), And K051 Wastes Are Exempted From This Listing.

Waste Code: F038
Waste Description: Petroleum Refinery Secondary (Emulsified) Oil/Water/Solids Separation Sludge - Any Sludge And/Or Float Generated From The Physical And/Or Chemical Separation Of Oil/Water/Solids In Process Wastewaters And Oily Cooling Wastewaters From Petroleum Refineries. Such Wastes Include, But Are Not Limited To, All Sludges And Floats Generated In Induced Air Flotation (Iaf) Units, Tanks And Impoundments, And All Sludges Generated In Daf Units. Sludges Generated In Stormwater Units That Do Not Receive Dry Weather Flow, Sludges Generated In Aggressive Biological Treatment Units As Defined In Section 261.31(B)(2) (Including Sludges Generated In One Or More Additional Units After Wastewaters Have Been Treated In Aggressive Biological Treatment Units), And F037, K048, And K051 Wastes Are Exempted From This Listing.

Handler - Owner Operator:

Owner/Operator Indicator: Operator
Owner/Operator Name: VENICE COMMUNITY HOUSING CORPORATION
Legal Status: Private

FOURTH AVENUE LP (Continued) **1027702828**

Date Became Current: 19950814
Date Ended Current: Not reported
Owner/Operator Address: 200 LINCOLN BLVD
Owner/Operator City,State,Zip: VENICE, CA 90291
Owner/Operator Telephone: 310-350-0609
Owner/Operator Telephone Ext: Not reported
Owner/Operator Fax: Not reported
Owner/Operator Email: JHUNTER@VCHCORP.ORG

Owner/Operator Indicator: Owner
Owner/Operator Name: FOURTH AVENUE LIMITED PARTNERSHIP
Legal Status: Private
Date Became Current: 19950814
Date Ended Current: Not reported
Owner/Operator Address: 345 4TH AVENUE
Owner/Operator City,State,Zip: VENICE, CA 90291
Owner/Operator Telephone: 310-573-8399
Owner/Operator Telephone Ext: Not reported
Owner/Operator Fax: Not reported
Owner/Operator Email: BDENNISON@VCHCORP.ORG

Historic Generators:
Receive Date: 20230614
Handler Name: FOURTH AVENUE LP
Federal Waste Generator Description: Small Quantity Generator
State District Owner: Not reported
Large Quantity Handler of Universal Waste: No
Recognized Trader Importer: No
Recognized Trader Exporter: No
Spent Lead Acid Battery Importer: No
Spent Lead Acid Battery Exporter: No
Current Record: Yes
Non Storage Recycler Activity: No
Electronic Manifest Broker: No

List of NAICS Codes and Descriptions:
NAICS Code: 238990
NAICS Description: ALL OTHER SPECIALTY TRADE CONTRACTORS

Facility Has Received Notices of Violations:
Violations: No Violations Found

Evaluation Action Summary:
Evaluations: No Evaluations Found

O77 **JOHN NEIDLINGER** **RCRA NonGen / NLR** **1025856481**
SSE **1320 INNES PL** **CAC003036805**
1/8-1/4 **VENICE, CA 90291**
0.219 mi.
1158 ft. **Site 2 of 6 in cluster O**

Relative: **Lower**

Actual: **12 ft.**

RCRA Listings:

Date Form Received by Agency:	20191002
Handler Name:	John Neidlinger
Handler Address:	1320 INNES PL
Handler City,State,Zip:	VENICE, CA 90291
EPA ID:	CAC003036805
Contact Name:	JOHN NEIDLINGER
Contact Address:	1320 INNES PL
Contact City,State,Zip:	VENICE, CA 90291
Contact Telephone:	310-422-3750
Contact Fax:	Not reported
Contact Email:	JOANMARIESWANSON@ALLIANCE-ENVIRO.COM
Contact Title:	Not reported
EPA Region:	09
Land Type:	Not reported
Federal Waste Generator Description:	Not a generator, verified
Non-Notifier:	Not reported
Biennial Report Cycle:	Not reported
Accessibility:	Not reported
Active Site Indicator:	Not reported
State District Owner:	Not reported
State District:	Not reported
Mailing Address:	1320 INNES PL
Mailing City,State,Zip:	VENICE, CA 90291
Owner Name:	John Neidlinger
Owner Type:	Other
Operator Name:	John Neidlinger
Operator Type:	Other
Short-Term Generator Activity:	No
Importer Activity:	No
Mixed Waste Generator:	No
Transporter Activity:	No
Transfer Facility Activity:	No
Recycler Activity with Storage:	No
Small Quantity On-Site Burner Exemption:	No
Smelting Melting and Refining Furnace Exemption:	No
Underground Injection Control:	No
Off-Site Waste Receipt:	No
Universal Waste Indicator:	No
Universal Waste Destination Facility:	No
Federal Universal Waste:	No
Active Site State-Reg Handler:	---
Federal Facility Indicator:	Not reported
Hazardous Secondary Material Indicator:	N
Sub-Part K Indicator:	Not reported
2018 GPRA Permit Baseline:	Not on the Baseline
2018 GPRA Renewals Baseline:	Not on the Baseline
202 GPRA Corrective Action Baseline:	No
Subject to Corrective Action Universe:	No
Non-TSDFs Where RCRA CA has Been Imposed Universe:	No
Corrective Action Priority Ranking:	No NCAPS ranking
Environmental Control Indicator:	No
Institutional Control Indicator:	No

JOHN NEIDLINGER (Continued) **1025856481**

Human Exposure Controls Indicator:	N/A
Groundwater Controls Indicator:	N/A
Significant Non-Complier Universe:	No
Unaddressed Significant Non-Complier Universe:	No
Addressed Significant Non-Complier Universe:	No
Significant Non-Complier With a Compliance Schedule Universe:	No
Financial Assurance Required:	Not reported
Handler Date of Last Change:	20191004
Recognized Trader-Importer:	No
Recognized Trader-Exporter:	No
Importer of Spent Lead Acid Batteries:	No
Exporter of Spent Lead Acid Batteries:	No
Recycler Activity Without Storage:	No
Manifest Broker:	No
Sub-Part P Indicator:	No

Handler - Owner Operator:

Owner/Operator Indicator:	Owner
Owner/Operator Name: JOHN NEIDLINGER	
Legal Status:	Other
Date Became Current:	Not reported
Date Ended Current:	Not reported
Owner/Operator Address:	1320 INNES PL
Owner/Operator City,State,Zip:	VENICE, CA 90291
Owner/Operator Telephone:	310-422-3750
Owner/Operator Telephone Ext:	Not reported
Owner/Operator Fax:	Not reported
Owner/Operator Email:	Not reported

Owner/Operator Indicator:	Operator
Owner/Operator Name: JOHN NEIDLINGER	
Legal Status:	Other
Date Became Current:	Not reported
Date Ended Current:	Not reported
Owner/Operator Address:	1320 INNES PL
Owner/Operator City,State,Zip:	VENICE, CA 90291
Owner/Operator Telephone:	310-422-3750
Owner/Operator Telephone Ext:	Not reported
Owner/Operator Fax:	Not reported
Owner/Operator Email:	Not reported

Historic Generators:

Receive Date:	20191002
Handler Name: JOHN NEIDLINGER	
Federal Waste Generator Description:	Not a generator, verified
State District Owner:	Not reported
Large Quantity Handler of Universal Waste:	No
Recognized Trader Importer:	No
Recognized Trader Exporter:	No
Spent Lead Acid Battery Importer:	No
Spent Lead Acid Battery Exporter:	No
Current Record:	Yes
Non Storage Recycler Activity:	Not reported
Electronic Manifest Broker:	Not reported

JOHN NEIDLINGER (Continued) **1025856481**

List of NAICS Codes and Descriptions:
NAICS Code: 56299
NAICS Description: ALL OTHER WASTE MANAGEMENT SERVICES

Facility Has Received Notices of Violations:
Violations: No Violations Found

Evaluation Action Summary:
Evaluations: No Evaluations Found

---

78 **THORTON LOFTS DEVELOPMENT PROJECT** **UST** **U004307856**
WSW **701 OCEAN FRONT WK** **N/A**
1/8-1/4 **VENICE, CA 90291**
0.223 mi.
1175 ft.

Relative:
Higher

Actual:
17 ft.

LOS ANGELES UST:
Name: THORTON LOFTS DEVELOPMENT PROJECT
Address: 701 OCEAN FRONT WK
City,State,Zip: VENICE, CA 902913212
Facility ID: FA0036296
Last Run Date: 01/01/1900
Status: Inactive

Name: THORTON LOFTS DEVELOPMENT PROJECT
Address: 701 OCEAN FRONT WK
City,State,Zip: VENICE, CA 90291
Facility ID: FA0036296
Last Run Date: 09/01/2023
Status: INACTIVE

M79 **JACK SON AUTOMOTIVE** **RCRA-SQG** **1000267210**
NNW **346RD AVE** **HWTS** **CAD982522443**
1/8-1/4 **VENICE, CA 90291** **HAZNET**
0.224 mi.
1183 ft. **Site 6 of 6 in cluster M**

Relative:
Higher

Actual:
26 ft.

RCRA Listings:
Date Form Received by Agency: 19890405
Handler Name: Jack Son Automotive
Handler Address: 346RD AVE
Handler City,State,Zip: VENICE, CA 90291
EPA ID: CAD982522443
Contact Name: ENVIRONMENTAL MANAGER
Contact Address: 346RD AVE
Contact City,State,Zip: VENICE, CA 90291
Contact Telephone: 213-399-3308
Contact Fax: Not reported
Contact Email: Not reported
Contact Title: Not reported
EPA Region: 09
Land Type: Other
Federal Waste Generator Description: Small Quantity Generator
Non-Notifier: Not reported

JACK SON AUTOMOTIVE (Continued) **1000267210**

Biennial Report Cycle:	Not reported
Accessibility:	Not reported
Active Site Indicator:	Handler Activities
State District Owner:	Ca
State District:	3
Mailing Address:	346 THIRD AVE
Mailing City,State,Zip:	VENICE, CA 90291
Owner Name:	Mc Nellis Jack
Owner Type:	Private
Operator Name:	Not Required
Operator Type:	Private
Short-Term Generator Activity:	No
Importer Activity:	No
Mixed Waste Generator:	No
Transporter Activity:	No
Transfer Facility Activity:	No
Recycler Activity with Storage:	No
Small Quantity On-Site Burner Exemption:	No
Smelting Melting and Refining Furnace Exemption:	No
Underground Injection Control:	No
Off-Site Waste Receipt:	No
Universal Waste Indicator:	No
Universal Waste Destination Facility:	No
Federal Universal Waste:	No
Active Site State-Reg Handler:	---
Federal Facility Indicator:	Not reported
Hazardous Secondary Material Indicator:	NN
Sub-Part K Indicator:	Not reported
2018 GPRA Permit Baseline:	Not on the Baseline
2018 GPRA Renewals Baseline:	Not on the Baseline
202 GPRA Corrective Action Baseline:	No
Subject to Corrective Action Universe:	No
Non-TSDFs Where RCRA CA has Been Imposed Universe:	No
Corrective Action Priority Ranking:	No NCAPS ranking
Environmental Control Indicator:	No
Institutional Control Indicator:	No
Human Exposure Controls Indicator:	N/A
Groundwater Controls Indicator:	N/A
Significant Non-Complier Universe:	No
Unaddressed Significant Non-Complier Universe:	No
Addressed Significant Non-Complier Universe:	No
Significant Non-Complier With a Compliance Schedule Universe:	No
Financial Assurance Required:	Not reported
Handler Date of Last Change:	20020627
Recognized Trader-Importer:	No
Recognized Trader-Exporter:	No
Importer of Spent Lead Acid Batteries:	No
Exporter of Spent Lead Acid Batteries:	No
Recycler Activity Without Storage:	Not reported
Manifest Broker:	Not reported
Sub-Part P Indicator:	No

Handler - Owner Operator:

Owner/Operator Indicator:	Owner
Owner/Operator Name: MC NELLIS JACK	
Legal Status:	Private

JACK SON AUTOMOTIVE (Continued) **1000267210**

Date Became Current: Not reported
Date Ended Current: Not reported
Owner/Operator Address: NOT REQUIRED
Owner/Operator City,State,Zip: NOT REQUIRED, ME 99999
Owner/Operator Telephone: 415-555-1212
Owner/Operator Telephone Ext: Not reported
Owner/Operator Fax: Not reported
Owner/Operator Email: Not reported

Owner/Operator Indicator: Operator
Owner/Operator Name: NOT REQUIRED
Legal Status: Private
Date Became Current: Not reported
Date Ended Current: Not reported
Owner/Operator Address: NOT REQUIRED
Owner/Operator City,State,Zip: NOT REQUIRED, ME 99999
Owner/Operator Telephone: 415-555-1212
Owner/Operator Telephone Ext: Not reported
Owner/Operator Fax: Not reported
Owner/Operator Email: Not reported

Historic Generators:
Receive Date: 19890405
Handler Name: JACK SON AUTOMOTIVE
Federal Waste Generator Description: Small Quantity Generator
State District Owner: Ca
Large Quantity Handler of Universal Waste: No
Recognized Trader Importer: No
Recognized Trader Exporter: No
Spent Lead Acid Battery Importer: No
Spent Lead Acid Battery Exporter: No
Current Record: Yes
Non Storage Recycler Activity: Not reported
Electronic Manifest Broker: Not reported

List of NAICS Codes and Descriptions:
NAICS Code: 811111
NAICS Description: GENERAL AUTOMOTIVE REPAIR

Facility Has Received Notices of Violations:
Violations: No Violations Found

Evaluation Action Summary:
Evaluations: No Evaluations Found

HWTS:
Name: JACK SON AUTOMOTIVE
Address: 346RD AVE
Address 2: Not reported
City,State,Zip: VENICE, CA 90291
EPA ID: CAD982522443
Inactive Date: 06/30/1998
Create Date: 06/15/1989
Last Act Date: Not reported

JACK SON AUTOMOTIVE (Continued) **1000267210**

Mailing Name:	Not reported
Mailing Address:	346 3RD AVE
Mailing Address 2:	Not reported
Mailing City,State,Zip:	VENICE, CA 902912616
Owner Name:	Not reported
Owner Address:	Not reported
Owner Address 2:	Not reported
Owner City,State,Zip:	Not reported
Owner Phone:	Not reported
Owner Fax:	Not reported
Contact Name:	Not reported
Contact Address:	INACT PER NONDELIVERABLE VQ98 NK
Contact Address 2:	Not reported
City,State,Zip:	Not reported
Contact Phone:	Not reported
Contact Fax:	Not reported
Facility Status:	Inactive
Facility Type:	PERMANENT
Category:	FEDERAL
Latitude:	33.994339
Longitude:	-118.462956

HAZNET:

Name:	JACK SON AUTOMOTIVE
Address:	346RD AVE
Address 2:	Not reported
City,State,Zip:	VENICE, CA 902910000
Contact:	--
Telephone:	--
Mailing Name:	Not reported
Mailing Address:	346 3RD AVE
Year:	1997
Gepaid:	CAD982522443
TSD EPA ID:	CAT080013352
CA Waste Code:	133 - Aqueous solution with total organic residues 10 percent or more
Disposal Method:	R01 - Recycler
Tons:	0.2293
Year:	1996
Gepaid:	CAD982522443
TSD EPA ID:	CAT000613893
CA Waste Code:	343 - Unspecified organic liquid mixture
Disposal Method:	H01 - Transfer Station
Tons:	0.1245
Year:	1995
Gepaid:	CAD982522443
TSD EPA ID:	CAT080013352
CA Waste Code:	135 - Unspecified aqueous solution
Disposal Method:	R01 - Recycler
Tons:	0.189
Year:	1995
Gepaid:	CAD982522443
TSD EPA ID:	CAT000613893
CA Waste Code:	343 - Unspecified organic liquid mixture

JACK SON AUTOMOTIVE (Continued) **1000267210**

Disposal Method:	H01 - Transfer Station
Tons:	0.249
Year:	1994
Gepaid:	CAD982522443
TSD EPA ID:	CAT000613893
CA Waste Code:	343 - Unspecified organic liquid mixture
Disposal Method:	H01 - Transfer Station
Tons:	0.498
Year:	1993
Gepaid:	CAD982522443
TSD EPA ID:	CAT000613893
CA Waste Code:	341 - Organic liquids (nonsolvents) with halogens
Disposal Method:	H01 - Transfer Station
Tons:	0.498
Year:	1992
Gepaid:	CAD982522443
TSD EPA ID:	CAT000613893
CA Waste Code:	341 - Organic liquids (nonsolvents) with halogens
Disposal Method:	H01 - Transfer Station
Tons:	0.9215
Year:	1991
Gepaid:	CAD982522443
TSD EPA ID:	HYHQ36009069
CA Waste Code:	343 - Unspecified organic liquid mixture
Disposal Method:	-
Tons:	0.1245
Year:	1991
Gepaid:	CAD982522443
TSD EPA ID:	HYHQ36009069
CA Waste Code:	724 - Liquids with lead >= 500 Mg./L
Disposal Method:	14 -
Tons:	0.1245
Year:	1990
Gepaid:	CAD982522443
TSD EPA ID:	CAT000613893
CA Waste Code:	214 - Unspecified solvent mixture
Disposal Method:	H01 - Transfer Station
Tons:	0.7715

Click this hyperlink while viewing on your computer to access
2 additional CA HAZNET: record(s) in the EDR Site Report.

Additional Info:

Year:	1997
Gen EPA ID:	CAD982522443
Shipment Date:	19970528
Creation Date:	12/4/1997 0:00:00
Receipt Date:	19970528
Manifest ID:	96825649

JACK SON AUTOMOTIVE (Continued) **1000267210**

Trans EPA ID:	CAD028277036
Trans Name:	Not reported
Trans 2 EPA ID:	Not reported
Trans 2 Name:	Not reported
TSDF EPA ID:	CAT080013352
Trans Name:	Not reported
TSDF Alt EPA ID:	Not reported
TSDF Alt Name:	Not reported
Waste Code Description:	133 - Aqueous solution with 10% or more total organic residues
RCRA Code:	Not reported
Meth Code:	R01 - Recycler
Quantity Tons:	0.2293
Waste Quantity:	55
Quantity Unit:	G
Additional Code 1:	Not reported
Additional Code 2:	Not reported
Additional Code 3:	Not reported
Additional Code 4:	Not reported
Additional Code 5:	Not reported

Additional Info:

Year:	1996
Gen EPA ID:	CAD982522443
Shipment Date:	19960506
Creation Date:	10/16/1996 0:00:00
Receipt Date:	19960507
Manifest ID:	96085862
Trans EPA ID:	ILD984908202
Trans Name:	Not reported
Trans 2 EPA ID:	ILD984908202
Trans 2 Name:	Not reported
TSDF EPA ID:	CAT000613893
Trans Name:	Not reported
TSDF Alt EPA ID:	Not reported
TSDF Alt Name:	Not reported
Waste Code Description:	343 - Unspecified organic liquid mixture
RCRA Code:	Not reported
Meth Code:	H01 - Transfer Station
Quantity Tons:	0.1245
Waste Quantity:	249
Quantity Unit:	P
Additional Code 1:	Not reported
Additional Code 2:	Not reported
Additional Code 3:	Not reported
Additional Code 4:	Not reported
Additional Code 5:	Not reported

Additional Info:

Year:	1995
Gen EPA ID:	CAD982522443
Shipment Date:	19950727
Creation Date:	11/15/1995 0:00:00
Receipt Date:	19950728
Manifest ID:	95521711

JACK SON AUTOMOTIVE (Continued) **1000267210**

Trans EPA ID:	ILD984908202
Trans Name:	Not reported
Trans 2 EPA ID:	ILD984908202
Trans 2 Name:	Not reported
TSDF EPA ID:	CAT000613893
Trans Name:	Not reported
TSDF Alt EPA ID:	Not reported
TSDF Alt Name:	Not reported
Waste Code Description:	343 - Unspecified organic liquid mixture
RCRA Code:	Not reported
Meth Code:	H01 - Transfer Station
Quantity Tons:	0.1245
Waste Quantity:	249
Quantity Unit:	P
Additional Code 1:	Not reported
Additional Code 2:	Not reported
Additional Code 3:	Not reported
Additional Code 4:	Not reported
Additional Code 5:	Not reported

Shipment Date:	19950406
Creation Date:	4/2/1996 0:00:00
Receipt Date:	19950410
Manifest ID:	93458224
Trans EPA ID:	ILD984908202
Trans Name:	Not reported
Trans 2 EPA ID:	ILD984908202
Trans 2 Name:	Not reported
TSDF EPA ID:	CAT000613893
Trans Name:	Not reported
TSDF Alt EPA ID:	Not reported
TSDF Alt Name:	Not reported
Waste Code Description:	343 - Unspecified organic liquid mixture
RCRA Code:	Not reported
Meth Code:	H01 - Transfer Station
Quantity Tons:	0.1245
Waste Quantity:	249
Quantity Unit:	P
Additional Code 1:	Not reported
Additional Code 2:	Not reported
Additional Code 3:	Not reported
Additional Code 4:	Not reported
Additional Code 5:	Not reported

Shipment Date:	19950404
Creation Date:	10/23/1995 0:00:00
Receipt Date:	19950405
Manifest ID:	95127871
Trans EPA ID:	CAD028277036
Trans Name:	Not reported
Trans 2 EPA ID:	Not reported
Trans 2 Name:	Not reported
TSDF EPA ID:	CAT080013352
Trans Name:	Not reported
TSDF Alt EPA ID:	CAT080013352
TSDF Alt Name:	Not reported
Waste Code Description:	135 - Unspecified aqueous solution

JACK SON AUTOMOTIVE (Continued) **1000267210**

RCRA Code:	Not reported
Meth Code:	R01 - Recycler
Quantity Tons:	0.189
Waste Quantity:	45
Quantity Unit:	G
Additional Code 1:	Not reported
Additional Code 2:	Not reported
Additional Code 3:	Not reported
Additional Code 4:	Not reported
Additional Code 5:	Not reported

Additional Info:

Year:	1994
Gen EPA ID:	CAD982522443
Shipment Date:	19941021
Creation Date:	3/28/1996 0:00:00
Receipt Date:	19941026
Manifest ID:	93794494
Trans EPA ID:	ILD984908202
Trans Name:	Not reported
Trans 2 EPA ID:	ILD984908202
Trans 2 Name:	Not reported
TSDF EPA ID:	CAT000613893
Trans Name:	Not reported
TSDF Alt EPA ID:	CAT000613893
TSDF Alt Name:	Not reported
Waste Code Description:	343 - Unspecified organic liquid mixture
RCRA Code:	Not reported
Meth Code:	H01 - Transfer Station
Quantity Tons:	0.249
Waste Quantity:	498
Quantity Unit:	P
Additional Code 1:	Not reported
Additional Code 2:	Not reported
Additional Code 3:	Not reported
Additional Code 4:	Not reported
Additional Code 5:	Not reported
Shipment Date:	19940311
Creation Date:	4/2/1996 0:00:00
Receipt Date:	19940316
Manifest ID:	92588219
Trans EPA ID:	ILD984908202
Trans Name:	Not reported
Trans 2 EPA ID:	ILD984908202
Trans 2 Name:	Not reported
TSDF EPA ID:	CAT000613893
Trans Name:	Not reported
TSDF Alt EPA ID:	Not reported
TSDF Alt Name:	Not reported
Waste Code Description:	343 - Unspecified organic liquid mixture
RCRA Code:	Not reported
Meth Code:	H01 - Transfer Station
Quantity Tons:	0.249
Waste Quantity:	498
Quantity Unit:	P

JACK SON AUTOMOTIVE (Continued) **1000267210**

Additional Code 1:	Not reported
Additional Code 2:	Not reported
Additional Code 3:	Not reported
Additional Code 4:	Not reported
Additional Code 5:	Not reported

Additional Info:

Year:	1993
Gen EPA ID:	CAD982522443
Shipment Date:	19930910
Creation Date:	9/12/1995 0:00:00
Receipt Date:	19930914
Manifest ID:	92561069
Trans EPA ID:	ILD984908202
Trans Name:	Not reported
Trans 2 EPA ID:	ILD984908202
Trans 2 Name:	Not reported
TSDF EPA ID:	CAT000613893
Trans Name:	Not reported
TSDF Alt EPA ID:	CAT000613893
TSDF Alt Name:	Not reported
Waste Code Description:	341 - Organic liquids (nonsolvents) with halogens
RCRA Code:	D008
Meth Code:	H01 - Transfer Station
Quantity Tons:	0.249
Waste Quantity:	498
Quantity Unit:	P
Additional Code 1:	Not reported
Additional Code 2:	Not reported
Additional Code 3:	Not reported
Additional Code 4:	Not reported
Additional Code 5:	Not reported
Shipment Date:	19930510
Creation Date:	9/8/1995 0:00:00
Receipt Date:	19930512
Manifest ID:	92355729
Trans EPA ID:	ILD051060408
Trans Name:	Not reported
Trans 2 EPA ID:	ILD051060408
Trans 2 Name:	Not reported
TSDF EPA ID:	CAT000613893
Trans Name:	Not reported
TSDF Alt EPA ID:	Not reported
TSDF Alt Name:	Not reported
Waste Code Description:	341 - Organic liquids (nonsolvents) with halogens
RCRA Code:	D008
Meth Code:	H01 - Transfer Station
Quantity Tons:	0.249
Waste Quantity:	498
Quantity Unit:	P
Additional Code 1:	Not reported
Additional Code 2:	Not reported
Additional Code 3:	Not reported
Additional Code 4:	Not reported
Additional Code 5:	Not reported

Q80 **BRENT NEIMAN PROPERTIES /C** **SWEEPS UST** **S101586932**
North **352 4TH AVENUE 21 AVE** **CA FID UST** **N/A**
1/8-1/4 **LOS ANGELES, CA 90031**
0.225 mi.
1186 ft. **Site 2 of 2 in cluster Q**

Relative:
Higher

Actual:
25 ft.

SWEEPS UST:

Name:	BRENT NEIMAN PROPERTIES/C
Address:	352 4TH AVENUE 21 AVE
City:	LOS ANGELES
Status:	Not reported
Comp Number:	7479
Number:	Not reported
Board Of Equalization:	Not reported
Referral Date:	Not reported
Action Date:	Not reported
Created Date:	Not reported
Owner Tank Id:	Not reported
SWRCB Tank Id:	Not reported
Tank Status:	Not reported
Capacity:	Not reported
Active Date:	Not reported
Tank Use:	Not reported
STG:	Not reported
Content:	Not reported
Number Of Tanks:	0

CA FID UST:

Facility ID:	19054619
Regulated By:	UTNKI
Regulated ID:	Not reported
Cortese Code:	Not reported
SIC Code:	Not reported
Facility Phone:	2130000000
Mail To:	Not reported
Mailing Address:	352 4TH AVE
Mailing Address 2:	Not reported
Mailing City,St,Zip:	LOS ANGELES 900310000
Contact:	Not reported
Contact Phone:	Not reported
DUNs Number:	Not reported
NPDES Number:	Not reported
EPA ID:	Not reported
Comments:	Not reported
Status:	Inactive

R81 **LAUSD - VENICE SKILL CENTER** **UST** **U004306123**
NNE **611 S 5TH AVE** **N/A**
1/8-1/4 **VENICE, CA 90291**
0.225 mi.
1189 ft. **Site 1 of 5 in cluster R**

Relative:
Higher

Actual:
24 ft.

LOS ANGELES UST:

Name:	LAUSD - VENICE SKILL CENTER
Address:	611 S 5TH AVE
City,State,Zip:	VENICE, CA 90291
Facility ID:	FA0011424
Last Run Date:	09/01/2023
Status:	INACTIVE

R82 **LOS ANGELES UNIFIED SCHOOLS** **UST** **U003780072**
NNE **611 5TH AVE** **N/A**
1/8-1/4 **VENICE, CA 90291**
0.225 mi.
1189 ft. **Site 2 of 5 in cluster R**

Relative:
Higher

Actual:
24 ft.

UST:

Name:	LOS ANGELES UNIFIED SCHOOLS
Address:	611 5TH AVE
City,State,Zip:	VENICE, CA 90291
Facility ID:	23543
Permitting Agency:	LOS ANGELES, CITY OF
CERSID:	Not reported
Latitude:	33.99599
Longitude:	-118.47218
Owner type:	Not reported
Facility type:	Not reported
Num of inuse ust:	Not reported
Num of closed ust:	Not reported
Num of oos ust:	Not reported
Epa region:	Not reported
Tribal lands:	Not reported
Tank owner name:	Not reported
Tank owner mailing address:	Not reported
Tank owner mailing city:	Not reported
Tank owner mailing zip:	Not reported
Tank owner mailing state:	Not reported
Tank operator name:	Not reported
Tank operator mailing address:	Not reported
Tank operator mailing city:	Not reported
Tank operator mailing zip:	Not reported
Tank operator mailing state:	Not reported
Tankidnumber:	Not reported
Tank status:	Not reported
Tank configuration:	Not reported
Tank closure date:	Not reported
Tank installation date:	Not reported
Tank num of compartments:	Not reported
Tank contents:	Not reported
Tank capacity gallons:	Not reported
Tank type:	Not reported
Tank pc construction:	Not reported
Tank pwpiping construction:	Not reported
Tank piping type:	Not reported
Tank piping construction:	Not reported
Tank sacrificial anode:	Not reported
Tank cp impressed current:	Not reported
Tank cp shutoff:	Not reported
Tank alarms:	Not reported
Tank ball float:	Not reported
Tank spill bucket:	Not reported

R83
NNE
1/8-1/4
0.225 mi.
1189 ft.

VENICE BEACH SKILL CENTER
611 5TH AVE
LOS ANGELES, CA 90291

Site 3 of 5 in cluster R

SWEEPS UST **S101585902**
CA FID UST **N/A**

Relative:
Higher

Actual:
24 ft.

SWEEPS UST:

Name:	VENICE BEACH SKILL CENTER
Address:	611 5TH AVE
City:	LOS ANGELES
Status:	Active
Comp Number:	7296
Number:	4
Board Of Equalization:	Not reported
Referral Date:	02-23-93
Action Date:	02-23-93
Created Date:	02-29-88
Owner Tank Id:	Not reported
SWRCB Tank Id:	Not reported
Tank Status:	Not reported
Capacity:	Not reported
Active Date:	Not reported
Tank Use:	Not reported
STG:	Not reported
Content:	Not reported
Number Of Tanks:	Not reported

CA FID UST:

Facility ID:	19032795
Regulated By:	UTNKA
Regulated ID:	Not reported
Cortese Code:	Not reported
SIC Code:	Not reported
Facility Phone:	2133924154
Mail To:	Not reported
Mailing Address:	611 5TH AVE
Mailing Address 2:	Not reported
Mailing City,St,Zip:	LOS ANGELES 902910000
Contact:	Not reported
Contact Phone:	Not reported
DUNs Number:	Not reported
NPDES Number:	Not reported
EPA ID:	Not reported
Comments:	Not reported
Status:	Active

R84
NNE
1/8-1/4
0.225 mi.
1189 ft.

LAUSD - VENICE SKILL CENTER
611 S 5TH AVE
VENICE, CA 90291

Site 4 of 5 in cluster R

HAZMAT LA **S123545278**
N/A

Relative:
Higher

Actual:
24 ft.

LOS ANGELES HM:

Name:	LAUSD - VENICE SKILL CENTER
Address:	611 S 5TH AVE
City,State,Zip:	VENICE, CA 90291
Facility ID:	FA0011424
Last Run Date:	12/01/2023
Status:	INACTIVE

R85 **LAUSD/ VENICE SKILLS CTR** **RCRA NonGen / NLR** **1024784067**
NNE **611 FIFTH AVE** **CAD982353187**
1/8-1/4 **VENICE, CA 90291**
0.225 mi.
1189 ft. **Site 5 of 5 in cluster R**

Relative: **Higher**

Actual: **24 ft.**

RCRA Listings:

Date Form Received by Agency:	19880617
Handler Name:	Lausd/ Venice Skills Ctr
Handler Address:	611 FIFTH AVE
Handler City,State,Zip:	VENICE, CA 90291-0000
EPA ID:	CAD982353187
Contact Name:	PAT SCHAENEN
Contact Address:	333 S. BEAUDRY AVE, 21ST FLOOR
Contact City,State,Zip:	LOS ANGELES, CA 90017
Contact Telephone:	213-241-3356
Contact Fax:	213-241-6816
Contact Email:	PAT.SCHANEN@LAUSD.NET
Contact Title:	Not reported
EPA Region:	09
Land Type:	Not reported
Federal Waste Generator Description:	Not a generator, verified
Non-Notifier:	Not reported
Biennial Report Cycle:	Not reported
Accessibility:	Not reported
Active Site Indicator:	Handler Activities
State District Owner:	Not reported
State District:	Not reported
Mailing Address:	333 S BEAUDRY AVE FL 21
Mailing City,State,Zip:	LOS ANGELES, CA 90017-0000
Owner Name:	Los Angeles Unified School District
Owner Type:	Other
Operator Name:	Pat Schaenen
Operator Type:	Other
Short-Term Generator Activity:	No
Importer Activity:	No
Mixed Waste Generator:	No
Transporter Activity:	No
Transfer Facility Activity:	No
Recycler Activity with Storage:	No
Small Quantity On-Site Burner Exemption:	No
Smelting Melting and Refining Furnace Exemption:	No
Underground Injection Control:	No
Off-Site Waste Receipt:	No
Universal Waste Indicator:	Yes
Universal Waste Destination Facility:	Yes
Federal Universal Waste:	No
Active Site State-Reg Handler:	---
Federal Facility Indicator:	Not reported
Hazardous Secondary Material Indicator:	N
Sub-Part K Indicator:	Not reported
2018 GPRA Permit Baseline:	Not on the Baseline
2018 GPRA Renewals Baseline:	Not on the Baseline
202 GPRA Corrective Action Baseline:	No
Subject to Corrective Action Universe:	No
Non-TSDFs Where RCRA CA has Been Imposed Universe:	No
Corrective Action Priority Ranking:	No NCAPS ranking
Environmental Control Indicator:	No
Institutional Control Indicator:	No

LAUSD/ VENICE SKILLS CTR (Continued) **1024784067**

Human Exposure Controls Indicator:	N/A
Groundwater Controls Indicator:	N/A
Significant Non-Complier Universe:	No
Unaddressed Significant Non-Complier Universe:	No
Addressed Significant Non-Complier Universe:	No
Significant Non-Complier With a Compliance Schedule Universe:	No
Financial Assurance Required:	Not reported
Handler Date of Last Change:	20180905
Recognized Trader-Importer:	No
Recognized Trader-Exporter:	No
Importer of Spent Lead Acid Batteries:	No
Exporter of Spent Lead Acid Batteries:	No
Recycler Activity Without Storage:	No
Manifest Broker:	No
Sub-Part P Indicator:	No

Handler - Owner Operator:

Owner/Operator Indicator:	Owner
Owner/Operator Name:	LOS ANGELES UNIFIED SCHOOL DISTRICT
Legal Status:	Other
Date Became Current:	Not reported
Date Ended Current:	Not reported
Owner/Operator Address:	333 S BEAUDRY AVE FL 21
Owner/Operator City,State,Zip:	LOS ANGELES, CA 90017-0000
Owner/Operator Telephone:	213-241-3356
Owner/Operator Telephone Ext:	Not reported
Owner/Operator Fax:	Not reported
Owner/Operator Email:	Not reported

Owner/Operator Indicator:	Operator
Owner/Operator Name:	PAT SCHAENEN
Legal Status:	Other
Date Became Current:	Not reported
Date Ended Current:	Not reported
Owner/Operator Address:	333 S. BEAUDRY AVE, 21ST FLOOR
Owner/Operator City,State,Zip:	LOS ANGELES, CA 90017
Owner/Operator Telephone:	213-241-3356
Owner/Operator Telephone Ext:	Not reported
Owner/Operator Fax:	Not reported
Owner/Operator Email:	Not reported

Historic Generators:

Receive Date:	19880617
Handler Name:	LAUSD/ VENICE SKILLS CTR
Federal Waste Generator Description:	Not a generator, verified
State District Owner:	Not reported
Large Quantity Handler of Universal Waste:	No
Recognized Trader Importer:	No
Recognized Trader Exporter:	No
Spent Lead Acid Battery Importer:	No
Spent Lead Acid Battery Exporter:	No
Current Record:	Yes
Non Storage Recycler Activity:	Not reported
Electronic Manifest Broker:	Not reported

LAUSD/ VENICE SKILLS CTR (Continued) **1024784067**

List of NAICS Codes and Descriptions:
NAICS Code: 61151
NAICS Description: TECHNICAL AND TRADE SCHOOLS

Facility Has Received Notices of Violations:
Violations: No Violations Found

Evaluation Action Summary:
Evaluations: No Evaluations Found

86
SSW
1/8-1/4
0.227 mi.
1198 ft.

LAURA LEE
17 1/2 CLUBHOUSE AVE
VENICE, CA 90291

RCRA NonGen / NLR **1024769395**
CAC002989286

Relative:
Higher

Actual:
17 ft.

RCRA Listings:

Date Form Received by Agency:	20181114
Handler Name:	Laura Lee
Handler Address:	17 1/2 CLUBHOUSE AVE
Handler City,State,Zip:	VENICE, CA 90291
EPA ID:	CAC002989286
Contact Name:	LAURA LEE
Contact Address:	17 1/2 CLUBHOUSE AVE
Contact City,State,Zip:	VENICE, CA 90291
Contact Telephone:	310-850-0502
Contact Fax:	Not reported
Contact Email:	SENSITIVEENVIRONMENT@GMAIL.COM
Contact Title:	Not reported
EPA Region:	09
Land Type:	Not reported
Federal Waste Generator Description:	Not a generator, verified
Non-Notifier:	Not reported
Biennial Report Cycle:	Not reported
Accessibility:	Not reported
Active Site Indicator:	Handler Activities
State District Owner:	Not reported
State District:	Not reported
Mailing Address:	17 1/2 CLUBHOUSE AVE
Mailing City,State,Zip:	VENICE, CA 90291
Owner Name:	Laura Lee
Owner Type:	Other
Operator Name:	Laura Lee
Operator Type:	Other
Short-Term Generator Activity:	No
Importer Activity:	No
Mixed Waste Generator:	No
Transporter Activity:	No
Transfer Facility Activity:	No
Recycler Activity with Storage:	No
Small Quantity On-Site Burner Exemption:	No
Smelting Melting and Refining Furnace Exemption:	No
Underground Injection Control:	No
Off-Site Waste Receipt:	No
Universal Waste Indicator:	Yes

LAURA LEE (Continued) **1024769395**

Universal Waste Destination Facility:	Yes
Federal Universal Waste:	No
Active Site State-Reg Handler:	---
Federal Facility Indicator:	Not reported
Hazardous Secondary Material Indicator:	N
Sub-Part K Indicator:	Not reported
2018 GPRA Permit Baseline:	Not on the Baseline
2018 GPRA Renewals Baseline:	Not on the Baseline
202 GPRA Corrective Action Baseline:	No
Subject to Corrective Action Universe:	No
Non-TSDFs Where RCRA CA has Been Imposed Universe:	No
Corrective Action Priority Ranking:	No NCAPS ranking
Environmental Control Indicator:	No
Institutional Control Indicator:	No
Human Exposure Controls Indicator:	N/A
Groundwater Controls Indicator:	N/A
Significant Non-Complier Universe:	No
Unaddressed Significant Non-Complier Universe:	No
Addressed Significant Non-Complier Universe:	No
Significant Non-Complier With a Compliance Schedule Universe:	No
Financial Assurance Required:	Not reported
Handler Date of Last Change:	20181120
Recognized Trader-Importer:	No
Recognized Trader-Exporter:	No
Importer of Spent Lead Acid Batteries:	No
Exporter of Spent Lead Acid Batteries:	No
Recycler Activity Without Storage:	No
Manifest Broker:	No
Sub-Part P Indicator:	No

Handler - Owner Operator:

Owner/Operator Indicator:	Operator
Owner/Operator Name: LAURA LEE	
Legal Status:	Other
Date Became Current:	Not reported
Date Ended Current:	Not reported
Owner/Operator Address:	17 1/2 CLUBHOUSE AVE
Owner/Operator City,State,Zip:	VENICE, CA 90291
Owner/Operator Telephone:	310-850-0502
Owner/Operator Telephone Ext:	Not reported
Owner/Operator Fax:	Not reported
Owner/Operator Email:	Not reported

Owner/Operator Indicator:	Owner
Owner/Operator Name: LAURA LEE	
Legal Status:	Other
Date Became Current:	Not reported
Date Ended Current:	Not reported
Owner/Operator Address:	17 1/2 CLUBHOUSE AVE
Owner/Operator City,State,Zip:	VENICE, CA 90291
Owner/Operator Telephone:	310-850-0502
Owner/Operator Telephone Ext:	Not reported
Owner/Operator Fax:	Not reported
Owner/Operator Email:	Not reported

LAURA LEE (Continued) **1024769395**

Historic Generators:
- Receive Date: 20181114
- Handler Name: LAURA LEE
- Federal Waste Generator Description: Not a generator, verified
- State District Owner: Not reported
- Large Quantity Handler of Universal Waste: No
- Recognized Trader Importer: No
- Recognized Trader Exporter: No
- Spent Lead Acid Battery Importer: No
- Spent Lead Acid Battery Exporter: No
- Current Record: Yes
- Non Storage Recycler Activity: Not reported
- Electronic Manifest Broker: Not reported

List of NAICS Codes and Descriptions:
- NAICS Code: 56299
- NAICS Description: ALL OTHER WASTE MANAGEMENT SERVICES

Facility Has Received Notices of Violations:
- Violations: No Violations Found

Evaluation Action Summary:
- Evaluations: No Evaluations Found

S87 **EDISON/VENICE MGP PARCEL** **RESPONSE** **S105027225**
NW **321 HAMPTON** **ENVIROSTOR** **N/A**
1/8-1/4 **VENICE, CA 90291** **HIST CORTESE**
0.232 mi. **CERS**
1224 ft. **Site 1 of 6 in cluster S**

Relative: Higher

Actual: 26 ft.

RESPONSE:
- Name: EDISON/VENICE MGP PARCEL B
- Address: 321 HAMPTON DRIVE
- City,State,Zip: LOS ANGELES, CA 90291
- Facility ID: 19490202
- Site Type: State Response
- Site Type Detail: State Response or NPL
- Acres: Not reported
- National Priorities List: NO
- Cleanup Oversight Agencies: DTSC
- Lead Agency Description: * DTSC
- Project Manager: Not reported
- Supervisor: * Harlan Jeche
- Division Branch: Cleanup Chatsworth
- Site Code: Not reported
- Site Mgmt. Req.: NONE SPECIFIED
- Assembly: 61
- Senate: 24
- Special Program Status: Not reported
- Status: Certified
- Status Date: 03/04/1993
- Restricted Use: NO
- Funding: Responsible Party
- Latitude: 33.99576
- Longitude: -118.4766

EDISON/VENICE MGP PARCEL (Continued) **S105027225**

APN:	4286-004-007, 4286004007
Past Use:	MANUFACTURED GAS PLANT
Potential COC :	* HYDROCARBON SOLVENTS * UNSPECIFIED ORGANIC LIQUID MIXTURE * SULFUR SLUDGE
Confirmed COC:	NONE SPECIFIED
Potential Description:	SOIL, SV
Alias Name:	SOUTHERN CALIFORNIA EDISON
Alias Type:	Alternate Name
Alias Name:	VENICE MANUFACTURED GAS PLANT-PARCEL B
Alias Type:	Alternate Name
Alias Name:	VENICE MFG GAS PLANT/PERLOFF/WEBSTER
Alias Type:	Alternate Name
Alias Name:	4286-004-007
Alias Type:	APN
Alias Name:	4286004007
Alias Type:	APN
Alias Name:	110033606006
Alias Type:	EPA (FRS #)
Alias Name:	CAD981574304
Alias Type:	HWTS Identification Code
Alias Name:	P32096
Alias Type:	PCode
Alias Name:	19490202
Alias Type:	Envirostor ID Number

Completed Info:

Completed Area Name:	PROJECT WIDE
Completed Sub Area Name:	Not reported
Completed Document Type:	* Final Remedial Action
Completed Date:	02/12/1993
Comments:	Not reported

Completed Area Name:	PROJECT WIDE
Completed Sub Area Name:	Not reported
Completed Document Type:	Certification
Completed Date:	03/04/1993
Comments:	The plan specified that the excavation of all soils which wo would pose a significant health threat or could be classifie ified as hazardous waste be excavated and transported to an an off-site landfill. Approx. 2000 cu. yds (2,600 tons) of soil that was classified as hazardous for disposal purposes, were transported to an offsite disposal facility.

Completed Area Name:	PROJECT WIDE
Completed Sub Area Name:	Not reported
Completed Document Type:	Amendment - Order/Agreement
Completed Date:	03/12/1992
Comments:	RAO: Amend completed. An ammended version of remedial action order HSA 87/88-001RA was issues to Southern California Gas and Southern California Edison. The order was revised to incorporate the revised schedule for implementation of the RAP.

Completed Area Name:	PROJECT WIDE
Completed Sub Area Name:	Not reported
Completed Document Type:	Unilateral Order (I/SE, RAO, CAO, EPA AO)
Completed Date:	07/30/1987
Comments:	Not reported

EDISON/VENICE MGP PARCEL (Continued) **S105027225**

Completed Area Name: PROJECT WIDE
Completed Sub Area Name: Not reported
Completed Document Type: * Remedial or Removal Design
Completed Date: 01/29/1992
Comments: Not reported

Completed Area Name: PROJECT WIDE
Completed Sub Area Name: Not reported
Completed Document Type: Remedial Action Plan
Completed Date: 11/04/1991
Comments: Not reported

Completed Area Name: PROJECT WIDE
Completed Sub Area Name: Not reported
Completed Document Type: Remedial Investigation / Feasibility Study
Completed Date: 01/31/1991
Comments: Not reported

Completed Area Name: PROJECT WIDE
Completed Sub Area Name: Not reported
Completed Document Type: Public Participation Plan / Community Relations Plan
Completed Date: 08/30/1987
Comments: Not reported

Future Area Name: Not reported
Future Sub Area Name: Not reported
Future Document Type: Not reported
Future Due Date: Not reported
Schedule Area Name: Not reported
Schedule Sub Area Name: Not reported
Schedule Document Type: Not reported
Schedule Due Date: Not reported
Schedule Revised Date: Not reported

ENVIROSTOR:
Name: EDISON/VENICE MGP PARCEL B
Address: 321 HAMPTON DRIVE
City,State,Zip: LOS ANGELES, CA 90291
Facility ID: 19490202
Status: Certified
Status Date: 03/04/1993
Site Code: Not reported
Site Type: State Response
Site Type Detailed: State Response or NPL
Acres: Not reported
NPL: NO
Regulatory Agencies: DTSC
Lead Agency: DTSC
Program Manager: Not reported
Supervisor: * Harlan Jeche
Division Branch: Cleanup Chatsworth
Assembly: 61
Senate: 24
Special Program: Not reported
Restricted Use: NO
Site Mgmt Req: NONE SPECIFIED
Funding: Responsible Party

EDISON/VENICE MGP PARCEL (Continued) **S105027225**

Latitude: 33.99576
Longitude: -118.4766
APN: 4286-004-007, 4286004007
Past Use: MANUFACTURED GAS PLANT
Potential COC: * HYDROCARBON SOLVENTS * UNSPECIFIED ORGANIC LIQUID MIXTURE * SULFUR SLUDGE
Confirmed COC: NONE SPECIFIED
Potential Description: SOIL, SV
Alias Name: SOUTHERN CALIFORNIA EDISON
Alias Type: Alternate Name
Alias Name: VENICE MANUFACTURED GAS PLANT-PARCEL B
Alias Type: Alternate Name
Alias Name: VENICE MFG GAS PLANT/PERLOFF/WEBSTER
Alias Type: Alternate Name
Alias Name: 4286-004-007
Alias Type: APN
Alias Name: 4286004007
Alias Type: APN
Alias Name: 110033606006
Alias Type: EPA (FRS #)
Alias Name: CAD981574304
Alias Type: HWTS Identification Code
Alias Name: P32096
Alias Type: PCode
Alias Name: 19490202
Alias Type: Envirostor ID Number

Completed Info:
Completed Area Name: PROJECT WIDE
Completed Sub Area Name: Not reported
Completed Document Type: * Final Remedial Action
Completed Date: 02/12/1993
Comments: Not reported

Completed Area Name: PROJECT WIDE
Completed Sub Area Name: Not reported
Completed Document Type: Certification
Completed Date: 03/04/1993
Comments: The plan specified that the excavation of all soils which wo would pose a significant health threat or could be classifie ified as hazardous waste be excavated and transported to an an off-site landfill. Approx. 2000 cu. yds (2,600 tons) of soil that was classified as hazardous for disposal purposes, were transported to an offsite disposal facility.

Completed Area Name: PROJECT WIDE
Completed Sub Area Name: Not reported
Completed Document Type: Amendment - Order/Agreement
Completed Date: 03/12/1992
Comments: RAO: Amend completed. An ammended version of remedial action order HSA 87/88-001RA was issues to Southern California Gas and Southern California Edison. The order was revised to incorporate the revised schedule for implementation of the RAP.

Completed Area Name: PROJECT WIDE
Completed Sub Area Name: Not reported
Completed Document Type: Unilateral Order (I/SE, RAO, CAO, EPA AO)
Completed Date: 07/30/1987

EDISON/VENICE MGP PARCEL (Continued) **S105027225**

Comments: Not reported

Completed Area Name: PROJECT WIDE
Completed Sub Area Name: Not reported
Completed Document Type: * Remedial or Removal Design
Completed Date: 01/29/1992
Comments: Not reported

Completed Area Name: PROJECT WIDE
Completed Sub Area Name: Not reported
Completed Document Type: Remedial Action Plan
Completed Date: 11/04/1991
Comments: Not reported

Completed Area Name: PROJECT WIDE
Completed Sub Area Name: Not reported
Completed Document Type: Remedial Investigation / Feasibility Study
Completed Date: 01/31/1991
Comments: Not reported

Completed Area Name: PROJECT WIDE
Completed Sub Area Name: Not reported
Completed Document Type: Public Participation Plan / Community Relations Plan
Completed Date: 08/30/1987
Comments: Not reported

Future Area Name: Not reported
Future Sub Area Name: Not reported
Future Document Type: Not reported
Future Due Date: Not reported
Schedule Area Name: Not reported
Schedule Sub Area Name: Not reported
Schedule Document Type: Not reported
Schedule Due Date: Not reported
Schedule Revised Date: Not reported

HIST CORTESE:
edr_fname: EDISON/VENICE MGP PARCEL
edr_fadd1: 321 HAMPTON
City,State,Zip: VENICE, CA 90291
Region: CORTESE
Facility County Code: 19
Reg By: CALSI
Reg Id: 19490202

CERS:
Name: EDISON/VENICE MGP PA
Address: 321 HAMPTON DRIVE
City,State,Zip: LOS ANGELES, CA 90291
Site ID: 607113
CERS ID: 19490202
CERS Description: State Response

Affiliation:
Affiliation Type Desc: Supervisor
Entity Name: * Harlan Jeche
Entity Title: Not reported

EDISON/VENICE MGP PARCEL (Continued) **S105027225**

Affiliation Address:	Not reported
Affiliation City:	Not reported
Affiliation State:	Not reported
Affiliation Country:	Not reported
Affiliation Zip:	Not reported
Affiliation Phone:	,

S88 **EDISON/VENICE MGP PARCEL B** **EDR MGP** **1008407699**
NW **321 HAMPTON DRIVE** **N/A**
1/8-1/4 **LOS ANGELES, CA 90291**
0.232 mi.
1224 ft. **Site 2 of 6 in cluster S**

Relative: **Higher**
Actual: **26 ft.**

EDR MGP:

The Venice Manufactured Gas Plant site is a former "towne gas" facility. Manufactured gas was produced onsite in the early part of the century. In the 1920s, a portion of the property was transferred to the city of Los Angeles so that Main Street couuld be widened. In 1977, the property was sold to a private party who divided the site into Parcel A and Parcel B. Residues from the gasification process, mainly consisting of a material called "lamp black", were discovered at the site. "Lamp black"contains varying amounts of polynuclear or polycyclic aromatic hydrocarbons (PNAs or PAHs). Deposits, or seams, of this tar-like material are found throughout the site. Other constitu- ents of concern are cyanide, lead, and semi-volatile organics. Coomplaints of odors had been received from the neighborhood during the preliminary excavation activities for construction of a new building on Parcel A. An epidemiological survey by Los Angeles County found borderline significance between odor detect-- ion and symptom onset (headache; eyes, nose, and throat irrita- tion; fatigue; etc.) To date, analysis of air samples for benzene and napthalene have not revealed detectable levels of contami- ants. No excavation has occurred on Parcel B and at preesent Parcel B is an asphalt paved parking lot. The Remedial Investigation workplan, which addressed the con- tamination on both Parcel A and B, was approved by the Department on August 24, 1989. The Department has recently received the Feasibility SStudy and Health Risk Assessment which included the appropriate receptors and exposure pathways. The receptors include residents in the area and onsite and offsite workers. Exposure pathways include air and soil. Groundwater in the site vicinity is nnonpotable.

S89 **EDISON/VENICE MGP PARCEL B** **HIST Cal-Sites** **S100180018**
NW **321 HAMPTON DRIVE** **N/A**
1/8-1/4 **LOS ANGELES, CA 90291**
0.232 mi.
1224 ft. **Site 3 of 6 in cluster S**

Relative: **Higher**
Actual: **26 ft.**

Calsite:

Name:	EDISON/VENICE MGP PARCEL B
Address:	321 HAMPTON DRIVE
City:	LOS ANGELES
Region:	GLENDALE
Facility ID:	19490202
Facility Type:	RP
Type:	RESPONSIBLE PARTY
Branch:	SA
Branch Name:	SO CAL - GLENDALE
File Name:	Not reported
State Senate District:	03041993

EDISON/VENICE MGP PARCEL B (Continued) **S100180018**

Status:	CERTIFIED AS HAVING BEEN REMEDIED SATISFACTORILY UNDER DTSC OVERSIGHT
Status Name:	CERTIFIED
Lead Agency:	DEPT OF TOXIC SUBSTANCES CONTROL
NPL:	Not Listed
SIC Code:	49
SIC Name:	ELECTRIC, GAS & SANITARY SERVICES
Access:	Controlled
Cortese:	Not reported
Hazardous Ranking Score:	Not reported
Date Site Hazard Ranked:	Not reported
Groundwater Contamination:	Unknown
Staff Member Responsible for Site:	Not reported
Supervisor Responsible for Site:	Not reported
Region Water Control Board:	LA
Region Water Control Board Name:	LOS ANGELES
Lat/Long Direction:	Not reported
Lat/Long (dms):	0 0 0 / 0 0 0
Lat/long Method:	Not reported
Lat/Long Description:	Not reported
State Assembly District Code:	53
State Senate District Code:	28
Facility ID:	19490202
Activity:	ORDER
Activity Name:	I/SE, IORSE, FFA, FFSRA, VCA, EA
AWP Code:	RAO
Proposed Budget:	0
AWP Completion Date:	Not reported
Revised Due Date:	Not reported
Comments Date:	07301987
Est Person-Yrs to complete:	0
Estimated Size:	Not reported
Request to Delete Activity:	Not reported
Activity Status:	CERT
Definition of Status:	CERTIFIED
Liquids Removed (Gals):	0
Liquids Treated (Gals):	0
Action Included Capping:	Not reported
Well Decommissioned:	Not reported
Action Included Fencing:	Not reported
Removal Action Certification:	Not reported
Activity Comments:	Not reported
For Commercial Reuse:	0
For Industrial Reuse:	0
For Residential Reuse:	0
Unknown Type:	0
Facility ID:	19490202
Activity:	PPP
Activity Name:	PUBLIC PARTICIPATION PLAN
AWP Code:	Not reported
Proposed Budget:	0
AWP Completion Date:	Not reported
Revised Due Date:	Not reported
Comments Date:	08301987
Est Person-Yrs to complete:	0
Estimated Size:	Not reported
Request to Delete Activity:	Not reported
Activity Status:	CERT

EDISON/VENICE MGP PARCEL B (Continued) **S100180018**

Definition of Status:	CERTIFIED
Liquids Removed (Gals):	0
Liquids Treated (Gals):	0
Action Included Capping:	Not reported
Well Decommissioned:	Not reported
Action Included Fencing:	Not reported
Removal Action Certification:	Not reported
Activity Comments:	Not reported
For Commercial Reuse:	0
For Industrial Reuse:	0
For Residential Reuse:	0
Unknown Type:	0
Facility ID:	19490202
Activity:	RIFS
Activity Name:	REMEDIAL INVESTIGATION / FEASIBILITY STUDY
AWP Code:	Not reported
Proposed Budget:	0
AWP Completion Date:	Not reported
Revised Due Date:	Not reported
Comments Date:	01311991
Est Person-Yrs to complete:	0
Estimated Size:	Not reported
Request to Delete Activity:	Not reported
Activity Status:	CERT
Definition of Status:	CERTIFIED
Liquids Removed (Gals):	0
Liquids Treated (Gals):	0
Action Included Capping:	Not reported
Well Decommissioned:	Not reported
Action Included Fencing:	Not reported
Removal Action Certification:	Not reported
Activity Comments:	Not reported
For Commercial Reuse:	0
For Industrial Reuse:	0
For Residential Reuse:	0
Unknown Type:	0
Facility ID:	19490202
Activity:	RAP
Activity Name:	REMEDIAL ACTION PLAN / RECORD OF DECISION
AWP Code:	Not reported
Proposed Budget:	0
AWP Completion Date:	Not reported
Revised Due Date:	Not reported
Comments Date:	11041991
Est Person-Yrs to complete:	0
Estimated Size:	Not reported
Request to Delete Activity:	Not reported
Activity Status:	CERT
Definition of Status:	CERTIFIED
Liquids Removed (Gals):	0
Liquids Treated (Gals):	0
Action Included Capping:	Not reported
Well Decommissioned:	Not reported
Action Included Fencing:	Not reported
Removal Action Certification:	Not reported
Activity Comments:	Not reported
For Commercial Reuse:	0

EDISON/VENICE MGP PARCEL B (Continued) **S100180018**

For Industrial Reuse:	0
For Residential Reuse:	0
Unknown Type:	0
Facility ID:	19490202
Activity:	DES
Activity Name:	DESIGN
AWP Code:	Not reported
Proposed Budget:	0
AWP Completion Date:	Not reported
Revised Due Date:	Not reported
Comments Date:	01291992
Est Person-Yrs to complete:	0
Estimated Size:	Not reported
Request to Delete Activity:	Not reported
Activity Status:	CERT
Definition of Status:	CERTIFIED
Liquids Removed (Gals):	0
Liquids Treated (Gals):	0
Action Included Capping:	Not reported
Well Decommissioned:	Not reported
Action Included Fencing:	Not reported
Removal Action Certification:	Not reported
Activity Comments:	Not reported
For Commercial Reuse:	0
For Industrial Reuse:	0
For Residential Reuse:	0
Unknown Type:	0
Facility ID:	19490202
Activity:	ORDER
Activity Name:	I/SE, IORSE, FFA, FFSRA, VCA, EA
AWP Code:	AMEND
Proposed Budget:	0
AWP Completion Date:	Not reported
Revised Due Date:	Not reported
Comments Date:	03121992
Est Person-Yrs to complete:	0
Estimated Size:	Not reported
Request to Delete Activity:	Not reported
Activity Status:	CERT
Definition of Status:	CERTIFIED
Liquids Removed (Gals):	0
Liquids Treated (Gals):	0
Action Included Capping:	Not reported
Well Decommissioned:	Not reported
Action Included Fencing:	Not reported
Removal Action Certification:	Not reported
Activity Comments:	Not reported
For Commercial Reuse:	0
For Industrial Reuse:	0
For Residential Reuse:	0
Unknown Type:	0
Facility ID:	19490202
Activity:	FRA
Activity Name:	FINAL REMEDIAL ACTION
AWP Code:	Not reported
Proposed Budget:	0
AWP Completion Date:	Not reported

EDISON/VENICE MGP PARCEL B (Continued) **S100180018**

Revised Due Date:	Not reported
Comments Date:	02121993
Est Person-Yrs to complete:	0
Estimated Size:	Not reported
Request to Delete Activity:	Not reported
Activity Status:	CERT
Definition of Status:	CERTIFIED
Liquids Removed (Gals):	0
Liquids Treated (Gals):	0
Action Included Capping:	Not reported
Well Decommissioned:	Not reported
Action Included Fencing:	Not reported
Removal Action Certification:	Not reported
Activity Comments:	Not reported
For Commercial Reuse:	0
For Industrial Reuse:	0
For Residential Reuse:	0
Unknown Type:	0
Facility ID:	19490202
Activity:	CERT
Activity Name:	CERTIFICATION
AWP Code:	Not reported
Proposed Budget:	0
AWP Completion Date:	Not reported
Revised Due Date:	Not reported
Comments Date:	03041993
Est Person-Yrs to complete:	0
Estimated Size:	Not reported
Request to Delete Activity:	Not reported
Activity Status:	CERT
Definition of Status:	CERTIFIED
Liquids Removed (Gals):	2000
Liquids Treated (Gals):	0
Action Included Capping:	Not reported
Well Decommissioned:	Not reported
Action Included Fencing:	Not reported
Removal Action Certification:	N
Activity Comments:	APPROXIMATELY 2,000 CUBIC YARDS (2,600 TONS) OF SOIL THAT WASCLASSIFIED AS HAZARDOUS FOR DISPOSAL PURPOSES, WERE TRANSPORTED TO ANOFFSITE DISPOSAL FACILITY.
For Commercial Reuse:	0
For Industrial Reuse:	0
For Residential Reuse:	0
Unknown Type:	0
Alternate Address:	340 SOUTH MAIN STREET
Alternate City,St,Zip:	VENICE, CA 90291
Alternate Address:	321 HAMPTON DRIVE
Alternate City,St,Zip:	LOS ANGELES, CA 90291
Background Info:	The Venice Manufactured Gas Plant site is a former "towne gas" facility. Manufactured gas was produced onsite in the early part of the century. In the 1920s, a portion of the property was transferred to the city of Los Angeles so that Main Street could be widened. In 1977, the property was sold to a private party who divided the site into Parcel A and Parcel B. Residues from the gasification process, mainly consisting of a material called "lamp black", were discovered at the site. "Lamp black" contains varying amounts of polynuclear or polycyclic

EDISON/VENICE MGP PARCEL B (Continued) **S100180018**

aromatic hydrocarbons (PNAs or PAHs). Deposits, or seams, of this tar-like material are found throughout the site. Other constituents of concern are cyanide, lead, and semi-volatile organics. Complaints of odors had been received from the neighborhood during the preliminary excavation activities for construction of a new building on Parcel A. An epidemiological survey by Los Angeles County found borderline significance between odor detection and symptom onset (headache; eyes, nose, and throat irritation; fatigue; etc.) To date, analysis of air samples for benzene and napthalene have not revealed detectable levels of contaminants. No excavation has occurred on Parcel B and at present Parcel B is an asphalt paved parking lot.
The Remedial Investigation workplan, which addressed the contamination on both Parcel A and B, was approved by the Department on August 24, 1989. The Department has recently received the Feasibility Study and Health Risk Assessment which included the appropriate receptors and exposure pathways. The receptors include residents in the area and onsite and offsite workers. Exposure pathways include air and soil. Groundwater in the site vicinity is nonpotable.

Comments Date:	03041993
Comments:	The plan specified that the excavation of all soils which wo
Comments Date:	03041993
Comments:	would pose a significant health threat or could be classifie
Comments Date:	03041993
Comments:	ified as hazardous waste be excavated and transported to an
Comments Date:	03041993
Comments:	an off-site landfill. Approx. 2000 cu. yds (2,600 tons) of
Comments Date:	03041993
Comments:	soil that was classified as hazardous for disposal purposes,
Comments Date:	03041993
Comments:	were transported to an offsite disposal facility.
Comments Date:	03121992
Comments:	RAO: Amend completed. An ammended version of remedial
Comments Date:	03121992
Comments:	action order HSA 87/88-001RA was issues to Southern
Comments Date:	03121992
Comments:	California Gas and Southern California Edison. The order
Comments Date:	03121992
Comments:	was revised to incorporate the revised schedule for
Comments Date:	03121992
Comments:	implementation of the RAP.
Comments Date:	07251991
Comments:	Former towne gas facility. Contaminants include cyanide,
Comments Date:	07251991
Comments:	lamp black, lead, and semi-volatile organics.
ID Name:	HWIS IDENTIFICATION CODE
ID Value:	CAD981574304
ID Name:	BEP DATABASE PCODE
ID Value:	P32096
Alternate Name:	VENICE MANUFACTURED GAS PLANT-PARCEL B
Alternate Name:	SOUTHERN CALIFORNIA EDISON
Alternate Name:	VENICE MFG GAS PLANT/PERLOFF/WEBSTER
Alternate Name:	EDISON/VENICE MGP PARCEL B
Alternate Name:	Not reported
Special Programs Code:	Not reported
Special Programs Name:	Not reported

90
East
1/8-1/4
0.234 mi.
1237 ft.

506 WESTMINSTER, LLC.
506 WESTMINSTER AVENUE
VENICE, CA 90291

RCRA NonGen / NLR

1025836029
CAC003015617

Relative:
Lower

Actual:
12 ft.

RCRA Listings:

Date Form Received by Agency:	20190517
Handler Name:	506 Westminster, Llc.
Handler Address:	506 WESTMINSTER AVENUE
Handler City,State,Zip:	VENICE, CA 90291
EPA ID:	CAC003015617
Contact Name:	506 WESTMINSTER, LLC.
Contact Address:	506 WESTMINSTER AVENUE
Contact City,State,Zip:	VENICE, CA 90291
Contact Telephone:	424-306-7783
Contact Fax:	Not reported
Contact Email:	WANG@FRESHAIRENVIRONMENTAL.COM
Contact Title:	Not reported
EPA Region:	09
Land Type:	Not reported
Federal Waste Generator Description:	Not a generator, verified
Non-Notifier:	Not reported
Biennial Report Cycle:	Not reported
Accessibility:	Not reported
Active Site Indicator:	Handler Activities
State District Owner:	Not reported
State District:	Not reported
Mailing Address:	506 WESTMINSTER AVENUE
Mailing City,State,Zip:	VENICE, CA 90291
Owner Name:	506 Westminster, Llc.
Owner Type:	Other
Operator Name:	506 Westminster, Llc.
Operator Type:	Other
Short-Term Generator Activity:	No
Importer Activity:	No
Mixed Waste Generator:	No
Transporter Activity:	No
Transfer Facility Activity:	No
Recycler Activity with Storage:	No
Small Quantity On-Site Burner Exemption:	No
Smelting Melting and Refining Furnace Exemption:	No
Underground Injection Control:	No
Off-Site Waste Receipt:	No
Universal Waste Indicator:	Yes
Universal Waste Destination Facility:	Yes
Federal Universal Waste:	No
Active Site State-Reg Handler:	---
Federal Facility Indicator:	Not reported
Hazardous Secondary Material Indicator:	N
Sub-Part K Indicator:	Not reported
2018 GPRA Permit Baseline:	Not on the Baseline
2018 GPRA Renewals Baseline:	Not on the Baseline
202 GPRA Corrective Action Baseline:	No
Subject to Corrective Action Universe:	No
Non-TSDFs Where RCRA CA has Been Imposed Universe:	No
Corrective Action Priority Ranking:	No NCAPS ranking
Environmental Control Indicator:	No
Institutional Control Indicator:	No

506 WESTMINSTER, LLC. (Continued) **1025836029**

Human Exposure Controls Indicator:	N/A
Groundwater Controls Indicator:	N/A
Significant Non-Complier Universe:	No
Unaddressed Significant Non-Complier Universe:	No
Addressed Significant Non-Complier Universe:	No
Significant Non-Complier With a Compliance Schedule Universe:	No
Financial Assurance Required:	Not reported
Handler Date of Last Change:	20190627
Recognized Trader-Importer:	No
Recognized Trader-Exporter:	No
Importer of Spent Lead Acid Batteries:	No
Exporter of Spent Lead Acid Batteries:	No
Recycler Activity Without Storage:	No
Manifest Broker:	No
Sub-Part P Indicator:	No

Handler - Owner Operator:

Owner/Operator Indicator:	Operator
Owner/Operator Name: 506 WESTMINSTER, LLC.	
Legal Status:	Other
Date Became Current:	Not reported
Date Ended Current:	Not reported
Owner/Operator Address:	506 WESTMINSTER AVENUE
Owner/Operator City,State,Zip:	VENICE, CA 90291
Owner/Operator Telephone:	424-306-7783
Owner/Operator Telephone Ext:	Not reported
Owner/Operator Fax:	Not reported
Owner/Operator Email:	Not reported

Owner/Operator Indicator:	Owner
Owner/Operator Name: 506 WESTMINSTER, LLC.	
Legal Status:	Other
Date Became Current:	Not reported
Date Ended Current:	Not reported
Owner/Operator Address:	506 WESTMINSTER AVENUE
Owner/Operator City,State,Zip:	VENICE, CA 90291
Owner/Operator Telephone:	424-603-7783
Owner/Operator Telephone Ext:	Not reported
Owner/Operator Fax:	Not reported
Owner/Operator Email:	Not reported

Historic Generators:

Receive Date:	20190517
Handler Name: 506 WESTMINSTER, LLC.	
Federal Waste Generator Description:	Not a generator, verified
State District Owner:	Not reported
Large Quantity Handler of Universal Waste:	No
Recognized Trader Importer:	No
Recognized Trader Exporter:	No
Spent Lead Acid Battery Importer:	No
Spent Lead Acid Battery Exporter:	No
Current Record:	Yes
Non Storage Recycler Activity:	Not reported
Electronic Manifest Broker:	Not reported

506 WESTMINSTER, LLC. (Continued) **1025836029**

List of NAICS Codes and Descriptions:
NAICS Code: 56299
NAICS Description: ALL OTHER WASTE MANAGEMENT SERVICES

Facility Has Received Notices of Violations:
Violations: No Violations Found

Evaluation Action Summary:
Evaluations: No Evaluations Found

O91 **PANDA BELL CLEANERS** **CHMIRS S110981387**
SSE **1411 S MAIN ST** **HAZMAT LA N/A**
1/8-1/4 **VENICE, CA 90291**
0.236 mi.
1244 ft. **Site 3 of 6 in cluster O**

Relative: **Lower**
Actual: **11 ft.**

CHMIRS:

Name:	Not reported
Address:	1411 S. MAIN ST.
City,State,Zip:	VENICE, CA
OES Incident Number:	10-5349
OES notification:	09/05/2010
OES Date:	Not reported
OES Time:	Not reported
Date Completed:	**Not reported**
Property Use:	Not reported
Agency Id Number:	Not reported
Agency Incident Number:	Not reported
Time Notified:	Not reported
Time Completed:	Not reported
Surrounding Area:	Not reported
Estimated Temperature:	Not reported
Property Management:	Not reported
More Than Two Substances Involved?:	Not reported
Resp Agncy Personel # Of Decontaminated:	Not reported
Responding Agency Personel # Of Injuries:	Not reported
Responding Agency Personel # Of Fatalities:	Not reported
Others Number Of Decontaminated:	Not reported
Others Number Of Injuries:	Not reported
Others Number Of Fatalities:	Not reported
Vehicle Make/year:	Not reported
Vehicle License Number:	Not reported
Vehicle State:	Not reported
Vehicle Id Number:	Not reported
CA DOT PUC/ICC Number:	Not reported
Company Name:	Not reported
Reporting Officer Name/ID:	Not reported
Report Date:	Not reported
Facility Telephone:	Not reported
Waterway Involved:	No
Waterway:	Not reported
Spill Site:	Merchant/Business
Cleanup By:	Responsible Party
Containment:	Not reported
What Happened:	Not reported

PANDA BELL CLEANERS (Continued) **S110981387**

Type:	Not reported
Measure:	Gal(s)
Other:	Not reported
Date/Time:	1550
Year:	2010
Agency:	City of L.A. Sanitation
Incident Date:	9/5/2010
Admin Agency:	LACoFD Health Haz-Mat
Amount:	Not reported
Contained:	Yes
Site Type:	Not reported
E Date:	Not reported
Substance:	Sewage - Raw
Quantity Released:	7194
Unknown:	Not reported
Substance #2:	Not reported
Substance #3:	Not reported
Evacuations:	Not reported
Number of Injuries:	Not reported
Number of Fatalities:	Not reported
#1 Pipeline:	Not reported
#2 Pipeline:	Not reported
#3 Pipeline:	Not reported
#1 Vessel >= 300 Tons:	Not reported
#2 Vessel >= 300 Tons:	Not reported
#3 Vessel >= 300 Tons:	Not reported
Evacs:	Not reported
Injuries:	Not reported
Fatals:	Not reported
Comments:	Not reported
Description:	Release was caused by blockage and flowed into construction trenches. Spill being pumped back into sewer system after impacting soil only.

LOS ANGELES HM:

Name:	PANDA BELL CLEANERS
Address:	1411 S MAIN ST
City,State,Zip:	VENICE, CA 90291
Facility ID:	FA0024375
Last Run Date:	12/01/2023
Status:	INACTIVE

O92 **VENICE CLEANERS** **RCRA-SQG** **1000246846**
SSE **1411 MAIN ST** **FINDS** **CAD981624372**
1/8-1/4 **VENICE, CA 90291** **ECHO**
0.236 mi. **DRYCLEANERS**
1244 ft. **Site 4 of 6 in cluster O** **EMI**
HWTS
Relative: Lower **HAZNET**

Actual: 11 ft.

RCRA Listings:

Date Form Received by Agency:	19941128
Handler Name:	Venice Cleaners
Handler Address:	1411 MAIN ST
Handler City,State,Zip:	VENICE, CA 90291
EPA ID:	CAD981624372
Contact Name:	WON JU LEE

VENICE CLEANERS (Continued) **1000246846**

Contact Address:	1411 MAIN ST
Contact City,State,Zip:	VENICE, CA 90291
Contact Telephone:	310-399-2417
Contact Fax:	Not reported
Contact Email:	Not reported
Contact Title:	Not reported
EPA Region:	09
Land Type:	Private
Federal Waste Generator Description:	Small Quantity Generator
Non-Notifier:	Not reported
Biennial Report Cycle:	Not reported
Accessibility:	Not reported
Active Site Indicator:	Handler Activities
State District Owner:	Ca
State District:	3
Mailing Address:	1411 MAIN ST
Mailing City,State,Zip:	VENICE, CA 90291
Owner Name:	Ju Won Lee
Owner Type:	Private
Operator Name:	Not Required
Operator Type:	Private
Short-Term Generator Activity:	No
Importer Activity:	No
Mixed Waste Generator:	No
Transporter Activity:	No
Transfer Facility Activity:	No
Recycler Activity with Storage:	No
Small Quantity On-Site Burner Exemption:	No
Smelting Melting and Refining Furnace Exemption:	No
Underground Injection Control:	No
Off-Site Waste Receipt:	No
Universal Waste Indicator:	No
Universal Waste Destination Facility:	No
Federal Universal Waste:	No
Active Site State-Reg Handler:	---
Federal Facility Indicator:	Not reported
Hazardous Secondary Material Indicator:	NN
Sub-Part K Indicator:	Not reported
2018 GPRA Permit Baseline:	Not on the Baseline
2018 GPRA Renewals Baseline:	Not on the Baseline
202 GPRA Corrective Action Baseline:	No
Subject to Corrective Action Universe:	No
Non-TSDFs Where RCRA CA has Been Imposed Universe:	No
Corrective Action Priority Ranking:	No NCAPS ranking
Environmental Control Indicator:	No
Institutional Control Indicator:	No
Human Exposure Controls Indicator:	N/A
Groundwater Controls Indicator:	N/A
Significant Non-Complier Universe:	No
Unaddressed Significant Non-Complier Universe:	No
Addressed Significant Non-Complier Universe:	No
Significant Non-Complier With a Compliance Schedule Universe:	No
Financial Assurance Required:	Not reported
Handler Date of Last Change:	20020627
Recognized Trader-Importer:	No
Recognized Trader-Exporter:	No
Importer of Spent Lead Acid Batteries:	No

VENICE CLEANERS (Continued) **1000246846**

Exporter of Spent Lead Acid Batteries: No
Recycler Activity Without Storage: Not reported
Manifest Broker: Not reported
Sub-Part P Indicator: No

Handler - Owner Operator:
Owner/Operator Indicator: Owner
Owner/Operator Name: JU WON LEE
Legal Status: Private
Date Became Current: Not reported
Date Ended Current: Not reported
Owner/Operator Address: 1411 MAIN ST
Owner/Operator City,State,Zip: VENICE, CA 90291
Owner/Operator Telephone: 310-399-2417
Owner/Operator Telephone Ext: Not reported
Owner/Operator Fax: Not reported
Owner/Operator Email: Not reported

Owner/Operator Indicator: Operator
Owner/Operator Name: NOT REQUIRED
Legal Status: Private
Date Became Current: Not reported
Date Ended Current: Not reported
Owner/Operator Address: NOT REQUIRED
Owner/Operator City,State,Zip: NOT REQUIRED, ME 99999
Owner/Operator Telephone: 415-555-1212
Owner/Operator Telephone Ext: Not reported
Owner/Operator Fax: Not reported
Owner/Operator Email: Not reported

Historic Generators:
Receive Date: 19941128
Handler Name: VENICE CLEANERS
Federal Waste Generator Description: Small Quantity Generator
State District Owner: Ca
Large Quantity Handler of Universal Waste: No
Recognized Trader Importer: No
Recognized Trader Exporter: No
Spent Lead Acid Battery Importer: No
Spent Lead Acid Battery Exporter: No
Current Record: Yes
Non Storage Recycler Activity: Not reported
Electronic Manifest Broker: Not reported

List of NAICS Codes and Descriptions:
NAICS Codes: No NAICS Codes Found

Facility Has Received Notices of Violations:
Violations: No Violations Found

Evaluation Action Summary:
Evaluations: No Evaluations Found

VENICE CLEANERS (Continued) **1000246846**

FINDS:
Registry ID: 110002728031

Click Here for FRS Facility Detail Report:

Environmental Interest/Information System:
The Resource Conservation and Recovery Act Information System (RCRAInfo) is EPA's comprehensive information system in support of the Resource Conservation and Recovery Act (RCRA) of 1976 and the Hazardous and Solid Waste Amendments (HSWA) of 1984. It tracks many types of information about generators, transporters, treaters, storers, and disposers of hazardous waste.

Click this hyperlink while viewing on your computer to access additional FINDS: detail in the EDR Site Report.

ECHO:

Envid:	1000246846
Registry ID:	110002728031
DFR URL:	http://echo.epa.gov/detailed-facility-report?fid=110002728031
Name:	VENICE CLEANERS
Address:	1411 MAIN ST
City,State,Zip:	VENICE, CA 90291

DRYCLEAN SOUTH COAST:

Name:	VENICE CLEANERS
Address:	1411 MAIN ST
City,State,Zip:	VENICE, CA 90035
Facility ID:	102456
Application Number:	295766
Permit Number:	D84856
Status:	Active
Representative Name:	WON JU LEE
Representative Telephone:	310 3992417
Permit Status:	INACT_NR
BCAT Number:	000234
BCAT Description:	DRY CLEANING EQUIP PERCHLOROETHYLENE
CCAT Number:	04
CCAT Description:	VAPOR RECOVERY UNIT COMPRESS & CONDENSE
UTM East:	364.02600098
UTM North:	3761.7539063
Application Date:	08/15/1994
PO Issue Date:	08/22/1994
NAICS Code:	812320
SIC Code:	7216

Name:	VENICE CLEANERS
Address:	1411 MAIN ST
City,State,Zip:	VENICE, CA 90035
Facility ID:	48753
Application Number:	135852
Permit Number:	M46151
Status:	Sold
Representative Name:	PETER H. KIM
Representative Telephone:	213 3992417
Permit Status:	INACTIVE
BCAT Number:	000234

VENICE CLEANERS (Continued) **1000246846**

BCAT Description:	DRY CLEANING EQUIP PERCHLOROETHYLENE
CCAT Number:	04
CCAT Description:	VAPOR RECOVERY UNIT COMPRESS & CONDENSE
UTM East:	364.1000061
UTM North:	3761.8000488
Application Date:	07/10/1985
PO Issue Date:	10/12/1985
NAICS Code:	812320
SIC Code:	7216

EMI:

Name:	VENICE CLEANERS, PETER H KIM D
Address:	1411 MAIN ST
City,State,Zip:	VENICE, CA 902910000
Year:	1990
County Code:	19
Air Basin:	SC
Facility ID:	48753
Air District Name:	SC
SIC Code:	7216
Air District Name:	SOUTH COAST AQMD
Community Health Air Pollution Info System:	Not reported
Consolidated Emission Reporting Rule:	Not reported
Total Organic Hydrocarbon Gases Tons/Yr:	0
Reactive Organic Gases Tons/Yr:	0
Carbon Monoxide Emissions Tons/Yr:	0
NOX - Oxides of Nitrogen Tons/Yr:	0
SOX - Oxides of Sulphur Tons/Yr:	0
Particulate Matter Tons/Yr:	0
Part. Matter 10 Micrometers and Smllr Tons/Yr:	0

HWTS:

Name:	VENICE CLEANERS
Address:	1411 MAIN ST
Address 2:	Not reported
City,State,Zip:	VENICE, CA 90291
EPA ID:	CAD981624372
Inactive Date:	06/30/2001
Create Date:	07/03/1987
Last Act Date:	Not reported
Mailing Name:	Not reported
Mailing Address:	1411 MAIN ST
Mailing Address 2:	Not reported
Mailing City,State,Zip:	VENICE, CA 902913717
Owner Name:	YOUNG W LEE
Owner Address:	1411 MAIN ST
Owner Address 2:	Not reported
Owner City,State,Zip:	VENICE, CA 902910000
Owner Phone:	Not reported
Owner Fax:	Not reported
Contact Name:	YOUNG W LEE/OWNER
Contact Address:	INACT PER 01VQ - CR
Contact Address 2:	Not reported
City,State,Zip:	VENICE, CA 902910000
Contact Phone:	Not reported
Contact Fax:	Not reported

VENICE CLEANERS (Continued) **1000246846**

Facility Status: Inactive
Facility Type: PERMANENT
Category: FEDERAL
Latitude: 33.989528
Longitude: -118.471845

HAZNET:
Name: VENICE CLEANERS
Address: 1411 MAIN ST
Address 2: Not reported
City,State,Zip: VENICE, CA 902910000
Contact: YOUNG W LEE/OWNER
Telephone: 3103992417
Mailing Name: Not reported
Mailing Address: 1411 MAIN ST

Year: 2002
Gepaid: CAD981624372
TSD EPA ID: CAD008302903
CA Waste Code: 211 - Halogenated solvents (chloroforms, methyl chloride, perchloroethylene, etc)
Disposal Method: R01 - Recycler
Tons: 0.10425

Year: 2002
Gepaid: CAD981624372
TSD EPA ID: CAD008302903
CA Waste Code: 211 - Halogenated solvents (chloroforms, methyl chloride, perchloroethylene, etc)
Disposal Method: H01 - Transfer Station
Tons: 0.08

Year: 2002
Gepaid: CAD981624372
TSD EPA ID: CAD008302903
CA Waste Code: 343 - Unspecified organic liquid mixture
Disposal Method: -
Tons: Not reported

Year: 1998
Gepaid: CAD981624372
TSD EPA ID: CAD981397417
CA Waste Code: 211 - Halogenated solvents (chloroforms, methyl chloride, perchloroethylene, etc)
Disposal Method: R01 - Recycler
Tons: 0.269

Year: 1997
Gepaid: CAD981624372
TSD EPA ID: CAD981397417
CA Waste Code: 211 - Halogenated solvents (chloroforms, methyl chloride, perchloroethylene, etc)
Disposal Method: R01 - Recycler
Tons: 0.6298

Year: 1996
Gepaid: CAD981624372

VENICE CLEANERS (Continued) **1000246846**

TSD EPA ID:	CAD981397417
CA Waste Code:	211 - Halogenated solvents (chloroforms, methyl chloride, perchloroethylene, etc)
Disposal Method:	R01 - Recycler
Tons:	0.6549
Year:	1995
Gepaid:	CAD981624372
TSD EPA ID:	CAD981397417
CA Waste Code:	211 - Halogenated solvents (chloroforms, methyl chloride, perchloroethylene, etc)
Disposal Method:	R01 - Recycler
Tons:	0.5381

Additional Info:

Year:	2002
Gen EPA ID:	CAD981624372
Shipment Date:	20020319
Creation Date:	7/22/2002 18:32:38
Receipt Date:	20020326
Manifest ID:	21605327
Trans EPA ID:	CAR000095927
Trans Name:	Not reported
Trans 2 EPA ID:	Not reported
Trans 2 Name:	Not reported
TSDF EPA ID:	CAD008302903
Trans Name:	Not reported
TSDF Alt EPA ID:	Not reported
TSDF Alt Name:	Not reported
Waste Code Description:	211 - Halogenated solvents (chloroform, methyl chloride, perchloroethylene, etc.
RCRA Code:	F002
Meth Code:	H01 - Transfer Station
Quantity Tons:	0.08
Waste Quantity:	160
Quantity Unit:	P
Additional Code 1:	Not reported
Additional Code 2:	Not reported
Additional Code 3:	Not reported
Additional Code 4:	Not reported
Additional Code 5:	Not reported
Shipment Date:	20020319
Creation Date:	7/22/2002 18:32:38
Receipt Date:	20020326
Manifest ID:	21605327
Trans EPA ID:	CAR000095927
Trans Name:	Not reported
Trans 2 EPA ID:	Not reported
Trans 2 Name:	Not reported
TSDF EPA ID:	CAD008302903
Trans Name:	Not reported
TSDF Alt EPA ID:	Not reported
TSDF Alt Name:	Not reported
Waste Code Description:	211 - Halogenated solvents (chloroform, methyl chloride,

VENICE CLEANERS (Continued) **1000246846**

	perchloroethylene, etc.
RCRA Code:	F002
Meth Code:	R01 - Recycler
Quantity Tons:	0.10425
Waste Quantity:	25
Quantity Unit:	G
Additional Code 1:	Not reported
Additional Code 2:	Not reported
Additional Code 3:	Not reported
Additional Code 4:	Not reported
Additional Code 5:	Not reported
Shipment Date:	20020319
Creation Date:	7/22/2002 18:32:38
Receipt Date:	20020326
Manifest ID:	21605327
Trans EPA ID:	CAR000095927
Trans Name:	Not reported
Trans 2 EPA ID:	Not reported
Trans 2 Name:	Not reported
TSDF EPA ID:	CAD008302903
Trans Name:	Not reported
TSDF Alt EPA ID:	Not reported
TSDF Alt Name:	Not reported
Waste Code Description:	343 - Unspecified organic liquid mixture
RCRA Code:	D001
Meth Code:	- Not reported
Quantity Tons:	Not reported
Waste Quantity:	Not reported
Quantity Unit:	Not reported
Additional Code 1:	Not reported
Additional Code 2:	Not reported
Additional Code 3:	Not reported
Additional Code 4:	Not reported
Additional Code 5:	Not reported

Additional Info:

Year:	1998
Gen EPA ID:	CAD981624372
Shipment Date:	19980106
Creation Date:	4/16/1998 0:00:00
Receipt Date:	19980107
Manifest ID:	97316600
Trans EPA ID:	CAD981414386
Trans Name:	Not reported
Trans 2 EPA ID:	Not reported
Trans 2 Name:	Not reported
TSDF EPA ID:	CAD981397417
Trans Name:	Not reported
TSDF Alt EPA ID:	CAD981397417
TSDF Alt Name:	Not reported
Waste Code Description:	211 - Halogenated solvents (chloroform, methyl chloride, perchloroethylene, etc.
RCRA Code:	F002
Meth Code:	R01 - Recycler
Quantity Tons:	0.0583

VENICE CLEANERS (Continued) **1000246846**

Waste Quantity:	14
Quantity Unit:	G
Additional Code 1:	Not reported
Additional Code 2:	Not reported
Additional Code 3:	Not reported
Additional Code 4:	Not reported
Additional Code 5:	Not reported
Shipment Date:	19980106
Creation Date:	4/16/1998 0:00:00
Receipt Date:	19980107
Manifest ID:	97316600
Trans EPA ID:	CAD981414386
Trans Name:	Not reported
Trans 2 EPA ID:	Not reported
Trans 2 Name:	Not reported
TSDF EPA ID:	CAD981397417
Trans Name:	Not reported
TSDF Alt EPA ID:	CAD981397417
TSDF Alt Name:	Not reported
Waste Code Description:	211 - Halogenated solvents (chloroform, methyl chloride, perchloroethylene, etc.
RCRA Code:	F002
Meth Code:	R01 - Recycler
Quantity Tons:	0.2107
Waste Quantity:	0.25
Quantity Unit:	Y
Additional Code 1:	Not reported
Additional Code 2:	Not reported
Additional Code 3:	Not reported
Additional Code 4:	Not reported
Additional Code 5:	Not reported

Additional Info:

Year:	1997
Gen EPA ID:	CAD981624372
Shipment Date:	19970721
Creation Date:	12/4/1997 0:00:00
Receipt Date:	19970722
Manifest ID:	96743588
Trans EPA ID:	CAD981414386
Trans Name:	Not reported
Trans 2 EPA ID:	Not reported
Trans 2 Name:	Not reported
TSDF EPA ID:	CAD981397417
Trans Name:	Not reported
TSDF Alt EPA ID:	Not reported
TSDF Alt Name:	Not reported
Waste Code Description:	211 - Halogenated solvents (chloroform, methyl chloride, perchloroethylene, etc.
RCRA Code:	F002
Meth Code:	R01 - Recycler
Quantity Tons:	0.2107
Waste Quantity:	0.25
Quantity Unit:	Y
Additional Code 1:	Not reported

VENICE CLEANERS (Continued) **1000246846**

Additional Code 2:	Not reported
Additional Code 3:	Not reported
Additional Code 4:	Not reported
Additional Code 5:	Not reported
Shipment Date:	19970721
Creation Date:	12/4/1997 0:00:00
Receipt Date:	19970722
Manifest ID:	96743588
Trans EPA ID:	CAD981414386
Trans Name:	Not reported
Trans 2 EPA ID:	Not reported
Trans 2 Name:	Not reported
TSDF EPA ID:	CAD981397417
Trans Name:	Not reported
TSDF Alt EPA ID:	Not reported
TSDF Alt Name:	Not reported
Waste Code Description:	211 - Halogenated solvents (chloroform, methyl chloride, perchloroethylene, etc.
RCRA Code:	F002
Meth Code:	R01 - Recycler
Quantity Tons:	0.1042
Waste Quantity:	25
Quantity Unit:	G
Additional Code 1:	Not reported
Additional Code 2:	Not reported
Additional Code 3:	Not reported
Additional Code 4:	Not reported
Additional Code 5:	Not reported
Shipment Date:	19970616
Creation Date:	12/4/1997 0:00:00
Receipt Date:	19970617
Manifest ID:	96711217
Trans EPA ID:	CAD981414386
Trans Name:	Not reported
Trans 2 EPA ID:	Not reported
Trans 2 Name:	Not reported
TSDF EPA ID:	CAD981397417
Trans Name:	Not reported
TSDF Alt EPA ID:	Not reported
TSDF Alt Name:	Not reported
Waste Code Description:	211 - Halogenated solvents (chloroform, methyl chloride, perchloroethylene, etc.
RCRA Code:	F002
Meth Code:	R01 - Recycler
Quantity Tons:	0.2107
Waste Quantity:	0.25
Quantity Unit:	Y
Additional Code 1:	Not reported
Additional Code 2:	Not reported
Additional Code 3:	Not reported
Additional Code 4:	Not reported
Additional Code 5:	Not reported
Shipment Date:	19970616
Creation Date:	12/4/1997 0:00:00

VENICE CLEANERS (Continued) **1000246846**

Receipt Date:	19970617
Manifest ID:	96711217
Trans EPA ID:	CAD981414386
Trans Name:	Not reported
Trans 2 EPA ID:	Not reported
Trans 2 Name:	Not reported
TSDF EPA ID:	CAD981397417
Trans Name:	Not reported
TSDF Alt EPA ID:	Not reported
TSDF Alt Name:	Not reported
Waste Code Description:	211 - Halogenated solvents (chloroform, methyl chloride, perchloroethylene, etc.
RCRA Code:	F002
Meth Code:	R01 - Recycler
Quantity Tons:	0.1042
Waste Quantity:	25
Quantity Unit:	G
Additional Code 1:	Not reported
Additional Code 2:	Not reported
Additional Code 3:	Not reported
Additional Code 4:	Not reported
Additional Code 5:	Not reported

Additional Info:

Year:	1996
Gen EPA ID:	CAD981624372
Shipment Date:	19961127
Creation Date:	5/30/1997 0:00:00
Receipt Date:	19961202
Manifest ID:	96320292
Trans EPA ID:	CAD981414386
Trans Name:	Not reported
Trans 2 EPA ID:	Not reported
Trans 2 Name:	Not reported
TSDF EPA ID:	CAD981397417
Trans Name:	Not reported
TSDF Alt EPA ID:	Not reported
TSDF Alt Name:	Not reported
Waste Code Description:	211 - Halogenated solvents (chloroform, methyl chloride, perchloroethylene, etc.
RCRA Code:	F002
Meth Code:	R01 - Recycler
Quantity Tons:	0.2107
Waste Quantity:	0.25
Quantity Unit:	Y
Additional Code 1:	Not reported
Additional Code 2:	Not reported
Additional Code 3:	Not reported
Additional Code 4:	Not reported
Additional Code 5:	Not reported
Shipment Date:	19961127
Creation Date:	5/30/1997 0:00:00
Receipt Date:	19961202
Manifest ID:	96320292
Trans EPA ID:	CAD981414386

VENICE CLEANERS (Continued) **1000246846**

Trans Name:	Not reported
Trans 2 EPA ID:	Not reported
Trans 2 Name:	Not reported
TSDF EPA ID:	CAD981397417
Trans Name:	Not reported
TSDF Alt EPA ID:	Not reported
TSDF Alt Name:	Not reported
Waste Code Description:	211 - Halogenated solvents (chloroform, methyl chloride, perchloroethylene, etc.
RCRA Code:	F002
Meth Code:	R01 - Recycler
Quantity Tons:	0.1251
Waste Quantity:	30
Quantity Unit:	G
Additional Code 1:	Not reported
Additional Code 2:	Not reported
Additional Code 3:	Not reported
Additional Code 4:	Not reported
Additional Code 5:	Not reported
Shipment Date:	19960624
Creation Date:	5/20/1997 0:00:00
Receipt Date:	19960625
Manifest ID:	96061553
Trans EPA ID:	CAD981414386
Trans Name:	Not reported
Trans 2 EPA ID:	Not reported
Trans 2 Name:	Not reported
TSDF EPA ID:	CAD981397417
Trans Name:	Not reported
TSDF Alt EPA ID:	Not reported
TSDF Alt Name:	Not reported
Waste Code Description:	211 - Halogenated solvents (chloroform, methyl chloride, perchloroethylene, etc.
RCRA Code:	F002
Meth Code:	R01 - Recycler
Quantity Tons:	0.2107
Waste Quantity:	0.25
Quantity Unit:	Y
Additional Code 1:	Not reported
Additional Code 2:	Not reported
Additional Code 3:	Not reported
Additional Code 4:	Not reported
Additional Code 5:	Not reported
Shipment Date:	19960624
Creation Date:	5/20/1997 0:00:00
Receipt Date:	19960625
Manifest ID:	96061553
Trans EPA ID:	CAD981414386
Trans Name:	Not reported
Trans 2 EPA ID:	Not reported
Trans 2 Name:	Not reported
TSDF EPA ID:	CAD981397417
Trans Name:	Not reported
TSDF Alt EPA ID:	Not reported
TSDF Alt Name:	Not reported

VENICE CLEANERS (Continued) **1000246846**

Waste Code Description:	211 - Halogenated solvents (chloroform, methyl chloride, perchloroethylene, etc.
RCRA Code:	F002
Meth Code:	R01 - Recycler
Quantity Tons:	0.1084
Waste Quantity:	26
Quantity Unit:	G
Additional Code 1:	Not reported
Additional Code 2:	Not reported
Additional Code 3:	Not reported
Additional Code 4:	Not reported
Additional Code 5:	Not reported

Additional Info:

Year:	1995
Gen EPA ID:	CAD981624372
Shipment Date:	19951220
Creation Date:	9/18/1996 0:00:00
Receipt Date:	19951221
Manifest ID:	95895552
Trans EPA ID:	CAD981414386
Trans Name:	Not reported
Trans 2 EPA ID:	Not reported
Trans 2 Name:	Not reported
TSDF EPA ID:	CAD981397417
Trans Name:	Not reported
TSDF Alt EPA ID:	Not reported
TSDF Alt Name:	Not reported
Waste Code Description:	211 - Halogenated solvents (chloroform, methyl chloride, perchloroethylene, etc.
RCRA Code:	F002
Meth Code:	R01 - Recycler
Quantity Tons:	0.2107
Waste Quantity:	0.25
Quantity Unit:	Y
Additional Code 1:	Not reported
Additional Code 2:	Not reported
Additional Code 3:	Not reported
Additional Code 4:	Not reported
Additional Code 5:	Not reported
Shipment Date:	19951220
Creation Date:	9/18/1996 0:00:00
Receipt Date:	19951221
Manifest ID:	95895552
Trans EPA ID:	CAD981414386
Trans Name:	Not reported
Trans 2 EPA ID:	Not reported
Trans 2 Name:	Not reported
TSDF EPA ID:	CAD981397417
Trans Name:	Not reported
TSDF Alt EPA ID:	Not reported
TSDF Alt Name:	Not reported
Waste Code Description:	211 - Halogenated solvents (chloroform, methyl chloride, perchloroethylene, etc.
RCRA Code:	F002

VENICE CLEANERS (Continued) **1000246846**

Meth Code:	R01 - Recycler
Quantity Tons:	0.0542
Waste Quantity:	13
Quantity Unit:	G
Additional Code 1:	Not reported
Additional Code 2:	Not reported
Additional Code 3:	Not reported
Additional Code 4:	Not reported
Additional Code 5:	Not reported
Shipment Date:	19950824
Creation Date:	7/26/1996 0:00:00
Receipt Date:	19950825
Manifest ID:	95542121
Trans EPA ID:	CAD981414386
Trans Name:	Not reported
Trans 2 EPA ID:	Not reported
Trans 2 Name:	Not reported
TSDF EPA ID:	CAD981397417
Trans Name:	Not reported
TSDF Alt EPA ID:	Not reported
TSDF Alt Name:	Not reported
Waste Code Description:	211 - Halogenated solvents (chloroform, methyl chloride, perchloroethylene, etc.
RCRA Code:	F002
Meth Code:	R01 - Recycler
Quantity Tons:	0.2107
Waste Quantity:	0.25
Quantity Unit:	Y
Additional Code 1:	Not reported
Additional Code 2:	Not reported
Additional Code 3:	Not reported
Additional Code 4:	Not reported
Additional Code 5:	Not reported
Shipment Date:	19950824
Creation Date:	7/26/1996 0:00:00
Receipt Date:	19950825
Manifest ID:	95542121
Trans EPA ID:	CAD981414386
Trans Name:	Not reported
Trans 2 EPA ID:	Not reported
Trans 2 Name:	Not reported
TSDF EPA ID:	CAD981397417
Trans Name:	Not reported
TSDF Alt EPA ID:	Not reported
TSDF Alt Name:	Not reported
Waste Code Description:	211 - Halogenated solvents (chloroform, methyl chloride, perchloroethylene, etc.
RCRA Code:	F002
Meth Code:	R01 - Recycler
Quantity Tons:	0.0625
Waste Quantity:	15
Quantity Unit:	G
Additional Code 1:	Not reported
Additional Code 2:	Not reported
Additional Code 3:	Not reported

VENICE CLEANERS (Continued) **1000246846**

Additional Code 4: Not reported
Additional Code 5: Not reported

O93 **THRIFTY CLEANER** **DRYCLEANERS** **S121697815**
SSE **1411 MAIN ST** **N/A**
1/8-1/4 **VENICE, CA 90035**
0.236 mi.
1244 ft. **Site 5 of 6 in cluster O**

Relative: **Lower**
Actual: **11 ft.**

DRYCLEAN SOUTH COAST:

Name:	THRIFTY CLEANER
Address:	1411 MAIN ST
City,State,Zip:	VENICE, CA 90035
Facility ID:	43590
Application Number:	121081
Permit Number:	Not reported
Status:	Out of Business
Representative Name:	CARL HILL
Representative Telephone:	213 6556160
Permit Status:	Not reported
BCAT Number:	000234
BCAT Description:	DRY CLEANING EQUIP PERCHLOROETHYLENE
CCAT Number:	Not reported
CCAT Description:	Not reported
UTM East:	0
UTM North:	0
Application Date:	03/28/1984
PO Issue Date:	12/31/9999
NAICS Code:	Not reported
SIC Code:	7216

O94 **VENICE HARDWARE** **HAZMAT LA** **S123547498**
SSE **1415 S MAIN ST** **N/A**
1/8-1/4 **VENICE, CA 90291**
0.237 mi.
1251 ft. **Site 6 of 6 in cluster O**

Relative: **Lower**
Actual: **11 ft.**

LOS ANGELES HM:

Name:	VENICE HARDWARE
Address:	1415 S MAIN ST
City,State,Zip:	VENICE, CA 90291
Facility ID:	FA0019412
Last Run Date:	12/01/2023
Status:	INACTIVE

T95 **LE LABO 21** **CERS HAZ WASTE** **S123537915**
ESE **1138 ABBOT KINNEY BLVD** **HWTS** **N/A**
1/8-1/4 **VENICE, CA 11747** **HAZNET**
0.247 mi.
1306 ft. **Site 1 of 2 in cluster T**

Relative:
Lower

Actual:
11 ft.

CERS HAZ WASTE:
Name: LE LABO 21
Address: 1138 ABBOT KINNEY BLVD
City,State,Zip: VENICE, CA 90291
Site ID: 436854
CERS ID: 10761562
CERS Description: Hazardous Waste Generator

Evaluation:
Eval General Type: Compliance Evaluation Inspection
Eval Date: 11-17-2021
Violations Found: No
Eval Type: Routine done by local agency
Eval Notes: Quincy Eichel, Store Manager
Eval Division: Los Angeles County Fire Department
Eval Program: HW
Eval Source: CERS,

Eval General Type: Compliance Evaluation Inspection
Eval Date: 04-30-2019
Violations Found: No
Eval Type: Routine done by local agency
Eval Notes: Matt Anderson, Manager
Eval Division: Los Angeles County Fire Department
Eval Program: HW
Eval Source: CERS,

Affiliation:
Affiliation Type Desc: CUPA District
Entity Name: Los Angeles City Fire Department
Entity Title: Not reported
Affiliation Address: 200 North Main Street, Room 1780
Affiliation City: Los Angeles
Affiliation State: CA
Affiliation Country: Not reported
Affiliation Zip: 90012
Affiliation Phone: (213) 978-3680,

Affiliation Type Desc: Document Preparer
Entity Name: Ruby Guevara
Entity Title: Not reported
Affiliation Address: Not reported
Affiliation City: Not reported
Affiliation State: Not reported
Affiliation Country: Not reported
Affiliation Zip: Not reported
Affiliation Phone: ,

Affiliation Type Desc: Environmental Contact
Entity Name: Kevin Okerstrom
Entity Title: Not reported
Affiliation Address: 155 Pinelawn Rd. Ste. 150N, EAS
Affiliation City: Melville

LE LABO 21 (Continued) **S123537915**

Affiliation State:	NY
Affiliation Country:	Not reported
Affiliation Zip:	11747
Affiliation Phone:	,
Affiliation Type Desc:	Operator
Entity Name:	Le Labo 21
Entity Title:	Not reported
Affiliation Address:	Not reported
Affiliation City:	Not reported
Affiliation State:	Not reported
Affiliation Country:	Not reported
Affiliation Zip:	Not reported
Affiliation Phone:	(310) 581-2233,
Affiliation Type Desc:	Facility Mailing Address
Entity Name:	Mailing Address
Entity Title:	Not reported
Affiliation Address:	155 Pinelawn Rd. Ste. 150N, EAS
Affiliation City:	Melville
Affiliation State:	NY
Affiliation Country:	Not reported
Affiliation Zip:	11747
Affiliation Phone:	,
Affiliation Type Desc:	Parent Corporation
Entity Name:	Estee Lauder, Inc.
Entity Title:	Not reported
Affiliation Address:	Not reported
Affiliation City:	Not reported
Affiliation State:	Not reported
Affiliation Country:	Not reported
Affiliation Zip:	Not reported
Affiliation Phone:	,
Affiliation Type Desc:	Identification Signer
Entity Name:	Ruby Guevara
Entity Title:	Environmental Specialist - g2 revolution
Affiliation Address:	Not reported
Affiliation City:	Not reported
Affiliation State:	Not reported
Affiliation Country:	Not reported
Affiliation Zip:	Not reported
Affiliation Phone:	,
Affiliation Type Desc:	Legal Owner
Entity Name:	Estee Lauder, Inc.
Entity Title:	Not reported
Affiliation Address:	767 Fifth Ave.
Affiliation City:	New York
Affiliation State:	NY
Affiliation Country:	United States
Affiliation Zip:	10153
Affiliation Phone:	(212) 572-4200,

LE LABO 21 (Continued) **S123537915**

HWTS:

Name:	LE LABO 21
Address:	1138 ABBOT KINNEY BLVD
Address 2:	Not reported
City,State,Zip:	VENICE, CA 90291
EPA ID:	CAL000434551
Inactive Date:	Not reported
Create Date:	03/23/2018
Last Act Date:	Not reported
Mailing Name:	Not reported
Mailing Address:	155 PINELAWN RD. STE. 150N
Mailing Address 2:	Not reported
Mailing City,State,Zip:	MELVILLE, NY 117470000
Owner Name:	ESTEE LAUDER INC
Owner Address:	767 FIFTH AVE
Owner Address 2:	Not reported
Owner City,State,Zip:	NEW YORK, NY 43230
Owner Phone:	Not reported
Owner Fax:	Not reported
Contact Name:	KEVIN OKERSTROM
Contact Address:	155 PINELAWN RD. STE. 150N
Contact Address 2:	Not reported
City,State,Zip:	MELVILLE, NY 117470000
Contact Phone:	Not reported
Contact Fax:	Not reported
Facility Status:	Active
Facility Type:	PERMANENT
Category:	STATE
Latitude:	33.991299
Longitude:	-118.4694345

NAICS:

EPA ID:	CAL000434551
Create Date:	2018-03-23 11:10:58.510
NAICS Code:	99999
NAICS Description:	Not Otherwise Specified
Issued EPA ID Date:	2018-03-23 11:10:58.49700
Inactive Date:	Not reported
Facility Name:	LE LABO 21
Facility Address:	1138 ABBOT KINNEY BLVD
Facility Address 2:	Not reported
Facility City:	VENICE
Facility County:	Not reported
Facility State:	CA
Facility Zip:	90291

HAZNET:

Name:	LE LABO 21
Address:	1138 ABBOT KINNEY BLVD
Address 2:	Not reported
City,State,Zip:	VENICE, CA 90291
Contact:	KEVIN OKERSTROM
Telephone:	5162207158
Mailing Name:	Not reported
Mailing Address:	155 PINELAWN RD. STE. 150N

LE LABO 21 (Continued) **S123537915**

Year: 2021
Gepaid: CAL000434551
TSD EPA ID: CAD008252405
CA Waste Code: 331 - Off-specification, aged or surplus organics
Disposal Method: H141 - Storage, Bulking, And/Or Transfer Off Site--No Treatment/Reovery (H010-H129) Or (H131-H135)
Tons: 0.4125

Year: 2020
Gepaid: CAL000434551
TSD EPA ID: CAD008252405
CA Waste Code: 331 - Off-specification, aged or surplus organics
Disposal Method: H141 - Storage, Bulking, And/Or Transfer Off Site--No Treatment/Reovery (H010-H129) Or (H131-H135)
Tons: 0.225

Year: 2019
Gepaid: CAL000434551
TSD EPA ID: CAD008252405
CA Waste Code: 331 - Off-specification, aged or surplus organics
Disposal Method: H061 - Fuel Blending Prior To Energy Recovery At Another Site
Tons: 0.11250

Year: 2019
Gepaid: CAL000434551
TSD EPA ID: CAD008252405
CA Waste Code: 331 - Off-specification, aged or surplus organics
Disposal Method: H141 - Storage, Bulking, And/Or Transfer Off Site--No Treatment/Reovery (H010-H129) Or (H131-H135)
Tons: 0.16250

Year: 2018
Gepaid: CAL000434551
TSD EPA ID: CAD008252405
CA Waste Code: 331 - Off-specification, aged or surplus organics
Disposal Method: H061 - Fuel Blending Prior To Energy Recovery At Another Site
Tons: 0.07500

Additional Info:
Year: 2021
Gen EPA ID: CAL000434551

Shipment Date: 9/22/2020
Creation Date: 10/15/2020
Receipt Date: 9/24/2020
Manifest ID: 013933989FLE
Trans EPA ID: CAR000245050
Trans Name: ECOTRANS LLC
Trans 2 EPA ID: Not reported
Trans 2 Name: Not reported
TSDF EPA ID: CAD008252405
Trans Name: PACIFIC RESOURCE RECOVERY SERVICES INC
TSDF Alt EPA ID: Not reported
TSDF Alt Name: Not reported
Waste Code Description: 331 - Off-specification, aged, or surplus organics
RCRA Code: Not reported

LE LABO 21 (Continued) **S123537915**

Meth Code:	H141 - Storage, Bulking, And/Or Transfer Off Site--No Treatment/Reovery (H010-H129) Or (H131-H135)
Quantity Tons:	0.0625
Waste Quantity:	125
Quantity Unit:	P
Additional Code 1:	Not reported
Additional Code 2:	Not reported
Additional Code 3:	Not reported
Additional Code 4:	Not reported
Additional Code 5:	Not reported
Shipment Date:	7/28/2020
Creation Date:	8/24/2020
Receipt Date:	7/30/2020
Manifest ID:	014641408FLE
Trans EPA ID:	CAR000245050
Trans Name:	ECOTRANS LLC
Trans 2 EPA ID:	Not reported
Trans 2 Name:	Not reported
TSDF EPA ID:	CAD008252405
Trans Name:	PACIFIC RESOURCE RECOVERY SERVICES INC
TSDF Alt EPA ID:	Not reported
TSDF Alt Name:	Not reported
Waste Code Description:	331 - Off-specification, aged, or surplus organics
RCRA Code:	Not reported
Meth Code:	H141 - Storage, Bulking, And/Or Transfer Off Site--No Treatment/Reovery (H010-H129) Or (H131-H135)
Quantity Tons:	0.0625
Waste Quantity:	125
Quantity Unit:	P
Additional Code 1:	Not reported
Additional Code 2:	Not reported
Additional Code 3:	Not reported
Additional Code 4:	Not reported
Additional Code 5:	Not reported
Shipment Date:	2/20/2020
Creation Date:	3/16/2020
Receipt Date:	2/20/2020
Manifest ID:	013190054FLE
Trans EPA ID:	CAR000245050
Trans Name:	ECOTRANS LLC
Trans 2 EPA ID:	Not reported
Trans 2 Name:	Not reported
TSDF EPA ID:	CAD008252405
Trans Name:	PACIFIC RESOURCE RECOVERY SERVICES INC
TSDF Alt EPA ID:	Not reported
TSDF Alt Name:	Not reported
Waste Code Description:	331 - Off-specification, aged, or surplus organics
RCRA Code:	Not reported
Meth Code:	H141 - Storage, Bulking, And/Or Transfer Off Site--No Treatment/Reovery (H010-H129) Or (H131-H135)
Quantity Tons:	0.05
Waste Quantity:	100
Quantity Unit:	P
Additional Code 1:	Not reported
Additional Code 2:	Not reported

LE LABO 21 (Continued) **S123537915**

Additional Code 3:	Not reported
Additional Code 4:	Not reported
Additional Code 5:	Not reported
Shipment Date:	10/15/2020
Creation Date:	10/26/2020
Receipt Date:	10/15/2020
Manifest ID:	014641561FLE
Trans EPA ID:	CAR000245050
Trans Name:	ECOTRANS LLC
Trans 2 EPA ID:	Not reported
Trans 2 Name:	Not reported
TSDF EPA ID:	CAD008252405
Trans Name:	PACIFIC RESOURCE RECOVERY SERVICES INC
TSDF Alt EPA ID:	Not reported
TSDF Alt Name:	Not reported
Waste Code Description:	331 - Off-specification, aged, or surplus organics
RCRA Code:	Not reported
Meth Code:	H141 - Storage, Bulking, And/Or Transfer Off Site--No Treatment/Reovery (H010-H129) Or (H131-H135)
Quantity Tons:	0.05
Waste Quantity:	100
Quantity Unit:	P
Additional Code 1:	Not reported
Additional Code 2:	Not reported
Additional Code 3:	Not reported
Additional Code 4:	Not reported
Additional Code 5:	Not reported

Additional Info:

Year:	2020
Gen EPA ID:	CAL000434551
Shipment Date:	9/22/2020
Creation Date:	10/15/2020
Receipt Date:	9/24/2020
Manifest ID:	013933989FLE
Trans EPA ID:	CAR000245050
Trans Name:	ECOTRANS LLC
Trans 2 EPA ID:	Not reported
Trans 2 Name:	Not reported
TSDF EPA ID:	CAD008252405
Trans Name:	PACIFIC RESOURCE RECOVERY SERVICES INC
TSDF Alt EPA ID:	Not reported
TSDF Alt Name:	Not reported
Waste Code Description:	331 - Off-specification, aged, or surplus organics
RCRA Code:	Not reported
Meth Code:	H141 - Storage, Bulking, And/Or Transfer Off Site--No Treatment/Reovery (H010-H129) Or (H131-H135)
Quantity Tons:	0.0625
Waste Quantity:	125
Quantity Unit:	P
Additional Code 1:	Not reported
Additional Code 2:	Not reported
Additional Code 3:	Not reported
Additional Code 4:	Not reported
Additional Code 5:	Not reported

LE LABO 21 (Continued) **S123537915**

Shipment Date:	7/28/2020
Creation Date:	8/24/2020
Receipt Date:	7/30/2020
Manifest ID:	014641408FLE
Trans EPA ID:	CAR000245050
Trans Name:	ECOTRANS LLC
Trans 2 EPA ID:	Not reported
Trans 2 Name:	Not reported
TSDF EPA ID:	CAD008252405
Trans Name:	PACIFIC RESOURCE RECOVERY SERVICES INC
TSDF Alt EPA ID:	Not reported
TSDF Alt Name:	Not reported
Waste Code Description:	331 - Off-specification, aged, or surplus organics
RCRA Code:	Not reported
Meth Code:	H141 - Storage, Bulking, And/Or Transfer Off Site--No Treatment/Reovery (H010-H129) Or (H131-H135)
Quantity Tons:	0.0625
Waste Quantity:	125
Quantity Unit:	P
Additional Code 1:	Not reported
Additional Code 2:	Not reported
Additional Code 3:	Not reported
Additional Code 4:	Not reported
Additional Code 5:	Not reported

Shipment Date:	2/20/2020
Creation Date:	3/16/2020
Receipt Date:	2/20/2020
Manifest ID:	013190054FLE
Trans EPA ID:	CAR000245050
Trans Name:	ECOTRANS LLC
Trans 2 EPA ID:	Not reported
Trans 2 Name:	Not reported
TSDF EPA ID:	CAD008252405
Trans Name:	PACIFIC RESOURCE RECOVERY SERVICES INC
TSDF Alt EPA ID:	Not reported
TSDF Alt Name:	Not reported
Waste Code Description:	331 - Off-specification, aged, or surplus organics
RCRA Code:	Not reported
Meth Code:	H141 - Storage, Bulking, And/Or Transfer Off Site--No Treatment/Reovery (H010-H129) Or (H131-H135)
Quantity Tons:	0.05
Waste Quantity:	100
Quantity Unit:	P
Additional Code 1:	Not reported
Additional Code 2:	Not reported
Additional Code 3:	Not reported
Additional Code 4:	Not reported
Additional Code 5:	Not reported

Shipment Date:	10/15/2020
Creation Date:	10/26/2020
Receipt Date:	10/15/2020
Manifest ID:	014641561FLE
Trans EPA ID:	CAR000245050
Trans Name:	ECOTRANS LLC
Trans 2 EPA ID:	Not reported

LE LABO 21 (Continued) **S123537915**

Trans 2 Name:	Not reported
TSDF EPA ID:	CAD008252405
Trans Name:	PACIFIC RESOURCE RECOVERY SERVICES INC
TSDF Alt EPA ID:	Not reported
TSDF Alt Name:	Not reported
Waste Code Description:	331 - Off-specification, aged, or surplus organics
RCRA Code:	Not reported
Meth Code:	H141 - Storage, Bulking, And/Or Transfer Off Site--No Treatment/Reovery (H010-H129) Or (H131-H135)
Quantity Tons:	0.05
Waste Quantity:	100
Quantity Unit:	P
Additional Code 1:	Not reported
Additional Code 2:	Not reported
Additional Code 3:	Not reported
Additional Code 4:	Not reported
Additional Code 5:	Not reported

Detail Two:

Year:	2019
EM Manifest ID:	725975
Shipment Date:	6/29/2019
Receipt Date:	7/8/2019
Manifest Number:	013189857FLE
Generator EPA ID:	CAL000434551
Name:	LE LABO 21
Address:	1138 ABBOT KINNEY BLVD
Address 2:	Not reported
City:	VENICE
Zip:	90291
Telephone:	800-798-7753
Contact:	Not reported
Contact Telephone:	516-220-7158
Transporter 1 EPA ID:	CAR000245050
Transporter 1 Emergency Number:	Not reported
Transporter 2 EPA ID:	CAR000206086
Transporter 2 Emergency Number:	Not reported
TSDF EPA ID:	CAD008252405
TSDF Name:	PACIFIC RESOURCE RECOVERY SERVICES INC
TSDF Address 1:	3150 EAST PICO BLVD
TSDF Address 2:	Not reported
TSDF City:	LOS ANGELES
TSDF Zip:	90023-0000
TSDF Telephone:	Not reported

State:

Year:	2019
EM Manifest ID:	725975
Generator EPA ID:	CAL000434551
Shipment Date:	2019-06-29
Manifest Number:	013189857FLE
Line Number:	1
Method Code:	H141
Quantity Tons:	0.05000
Quantity Waste:	100.000000
Quantity Unit:	P
Number of Containers:	1

LE LABO 21 (Continued) **S123537915**

Type of Container:	Fiberboard or plastic drums, barrels, kegs
Quantity Type:	Pounds
State Code:	331

T96 **LE LABO 21** **RCRA NonGen / NLR** **1024865969**
ESE **1138 ABBOT KINNEY BLVD** **CAL000434551**
1/8-1/4 **VENICE, CA 90291**
0.247 mi.
1306 ft. **Site 2 of 2 in cluster T**

Relative: **Lower**
Actual: **11 ft.**

RCRA Listings:

Date Form Received by Agency:	20180323
Handler Name:	Le Labo 21
Handler Address:	1138 ABBOT KINNEY BLVD
Handler City,State,Zip:	VENICE, CA 90291
EPA ID:	CAL000434551
Contact Name:	KEVIN OKERSTROM
Contact Address:	155 PINELAWN RD STE 150N
Contact City,State,Zip:	MELVILLE, NY 11747
Contact Telephone:	516-220-7158
Contact Fax:	Not reported
Contact Email:	KOKERSTR@ESTEE.COM
Contact Title:	Not reported
EPA Region:	09
Land Type:	Not reported
Federal Waste Generator Description:	Not a generator, verified
Non-Notifier:	Not reported
Biennial Report Cycle:	Not reported
Accessibility:	Not reported
Active Site Indicator:	Handler Activities
State District Owner:	Not reported
State District:	Not reported
Mailing Address:	155 PINELAWN RD STE 150N
Mailing City,State,Zip:	MELVILLE, NY 11747
Owner Name:	Estee Lauder Inc
Owner Type:	Other
Operator Name:	Kevin Okerstrom
Operator Type:	Other
Short-Term Generator Activity:	No
Importer Activity:	No
Mixed Waste Generator:	No
Transporter Activity:	No
Transfer Facility Activity:	No
Recycler Activity with Storage:	No
Small Quantity On-Site Burner Exemption:	No
Smelting Melting and Refining Furnace Exemption:	No
Underground Injection Control:	No
Off-Site Waste Receipt:	No
Universal Waste Indicator:	Yes
Universal Waste Destination Facility:	Yes
Federal Universal Waste:	No
Active Site State-Reg Handler:	---
Federal Facility Indicator:	Not reported
Hazardous Secondary Material Indicator:	N
Sub-Part K Indicator:	Not reported
2018 GPRA Permit Baseline:	Not on the Baseline
2018 GPRA Renewals Baseline:	Not on the Baseline

LE LABO 21 (Continued) **1024865969**

202 GPRA Corrective Action Baseline:	No
Subject to Corrective Action Universe:	No
Non-TSDFs Where RCRA CA has Been Imposed Universe:	No
Corrective Action Priority Ranking:	No NCAPS ranking
Environmental Control Indicator:	No
Institutional Control Indicator:	No
Human Exposure Controls Indicator:	N/A
Groundwater Controls Indicator:	N/A
Significant Non-Complier Universe:	No
Unaddressed Significant Non-Complier Universe:	No
Addressed Significant Non-Complier Universe:	No
Significant Non-Complier With a Compliance Schedule Universe:	No
Financial Assurance Required:	Not reported
Handler Date of Last Change:	20180907
Recognized Trader-Importer:	No
Recognized Trader-Exporter:	No
Importer of Spent Lead Acid Batteries:	No
Exporter of Spent Lead Acid Batteries:	No
Recycler Activity Without Storage:	No
Manifest Broker:	No
Sub-Part P Indicator:	No

Handler - Owner Operator:

Owner/Operator Indicator:	Operator
Owner/Operator Name: KEVIN OKERSTROM	
Legal Status:	Other
Date Became Current:	Not reported
Date Ended Current:	Not reported
Owner/Operator Address:	155 PINELAWN RD STE 150N
Owner/Operator City,State,Zip:	MELVILLE, NY 11747
Owner/Operator Telephone:	516-220-7158
Owner/Operator Telephone Ext:	Not reported
Owner/Operator Fax:	Not reported
Owner/Operator Email:	Not reported

Owner/Operator Indicator:	Owner
Owner/Operator Name: ESTEE LAUDER INC	
Legal Status:	Other
Date Became Current:	Not reported
Date Ended Current:	Not reported
Owner/Operator Address:	767 FIFTH AVE
Owner/Operator City,State,Zip:	NEW YORK, NY 10153
Owner/Operator Telephone:	212-572-4200
Owner/Operator Telephone Ext:	Not reported
Owner/Operator Fax:	Not reported
Owner/Operator Email:	Not reported

Historic Generators:

Receive Date:	20180323
Handler Name: LE LABO 21	
Federal Waste Generator Description:	Not a generator, verified
State District Owner:	Not reported
Large Quantity Handler of Universal Waste:	No
Recognized Trader Importer:	No
Recognized Trader Exporter:	No

LE LABO 21 (Continued) **1024865969**

Spent Lead Acid Battery Importer: No
Spent Lead Acid Battery Exporter: No
Current Record: Yes
Non Storage Recycler Activity: Not reported
Electronic Manifest Broker: Not reported

List of NAICS Codes and Descriptions:
NAICS Code: 56299
NAICS Description: ALL OTHER WASTE MANAGEMENT SERVICES

Facility Has Received Notices of Violations:
Violations: No Violations Found

Evaluation Action Summary:
Evaluations: No Evaluations Found

S97 **VENICE MANUFACTURED GAS PLANT** **CA BOND EXP. PLAN** **S100833292**
NW **340 SOUTH MAIN STREET** **N/A**
1/4-1/2 **VENICE, CA 90291**
0.265 mi.
1397 ft. **Site 4 of 6 in cluster S**

Relative:
Higher

Actual:
26 ft.

CA BOND EXP. PLAN:
Reponsible Party: RESPONSIBLE PARTY-LEAD SITE CLEANUP WORKPLAN
Project Revenue Source Company: Not reported
Project Revenue Source Addr: Not reported
Project Revenue Source City,St,Zip: Not reported
Project Revenue Source Desc: The RPs are in compliance with an order issued by the Department. DHS will be overseeing and monitoring the RPs cleanup efforts. DHS has budgeted $35,000 for direct costs related to the project. DHS will recover 100 percent of direct costs plus staff costs and overhead related to the project. The responsible parties will pay all costs associated with cleanup.
Site Description: Manufactured gas was produced onsite from petroleum residue roughly between the years 1900 to 1916. Various wastes were disposed of onsite. The site was subdivided. Some parcels have been developed and other portions paved over. The site is an old "towne gas" facility.
Hazardous Waste Desc: The wastes are generally characterized as polynuclear or polycyclic aromatic hydrocarbons (PNAs or PAHs). Deposits or seams of this tar-like material are found throughout the site. Constituents of concern include heavy metals, cyanide, benzene, naphthalene, and other semivolatile and volatile organics.
Threat To Public Health & Env: Ground water contamination is not suspected at the site. The unconfined zone that historically supplied the City of Santa Monica pumping plants is continuous beneath the gas plant site. Complaints of odors have been received from the neighborhood during the preliminary excavation activities. An epidemiological survey by Los Angeles County found borderline significance between odor detection and symptom onset (headache, eyes, nose, and throat irritation, fatigue, etc.). To date, analysis of air samples for benzene and naphthalene have not revealed detectable levels of contaminants.
Site Activity Status: The Department has issued a RAO to Southern California Edison and Southern California Gas and has approved an excavation plan for "Parcel A" of the site. The excavation should be completed in early 1989. Phase 1 of the RI has been completed. Additional contamination was discovered during the RI. Further site characterization has been conducted to determine the nature and extent of the additional contamination.

S98 **EDISON/VENICE MGP PARCEL A** **EDR MGP** **1008407786**
NW **340 MAIN STREET** **N/A**
1/4-1/2 **VENICE, CA 90291**
0.265 mi.
1397 ft. **Site 5 of 6 in cluster S**

Relative: **Higher**
Actual: **26 ft.**

EDR MGP:

The Venice Manufactured Gas Plant site is a former "towne gas" facility. Manufactured gas was produced onsite in the early part of the century. In the 1920s, a portion of the property was transferred to the city of Los Angeles so that Main Street couuld be widened. In 1977, the property was sold to a private party who divided the site into Parcel A and Parcel B. Residues from the gasification process, mainly consisting of a material called "lamp black", were discovered at the site. "Lamp black"contains varying amounts of polynuclear or polycyclic aromatic hydrocarbons (PNAs or PAHs). Deposits, or seams, of this tar-like material are found throughout the site. Other constitu- ents of concern are cyanide, lead, and semi-volatile organics. Coomplaints of odors had been received from the neighborhood during the preliminary excavation activities for construction of a new building on Parcel A. An epidemiological survey by Los Angeles County found borderline significance between odor detect-- ion and symptom onset (headache; eyes, nose, and throat irrita- tion; fatigue; etc.) To date, analysis of air samples for benzene and napthalene have not revealed detectable levels of contami- ants. No excavation has occurred on Parcel B and at preesent Parcel B is an asphalt paved parking lot. The Remedial Investigation workplan, which addressed the con- tamination on both Parcel A and B, was approved by the Department on August 24, 1989. The Department has recently received the Feasibility SStudy and Health Risk Assessment which included the appropriate receptors and exposure pathways. The receptors include residents in the area and onsite and offsite workers. Exposure pathways include air and soil. Groundwater in the site vicinity is nnonpotable.

S99 **EDISON/VENICE MGP PARCEL A** **RESPONSE** **S105749947**
NW **340 MAIN ST** **ENVIROSTOR** **N/A**
1/4-1/2 **VENICE, CA 90291** **HIST Cal-Sites**
0.265 mi. **HWTS**
1397 ft. **Site 6 of 6 in cluster S** **CERS**

Relative: **Higher**
Actual: **26 ft.**

RESPONSE:

Name:	EDISON/VENICE MGP PARCEL A
Address:	340 MAIN ST
City,State,Zip:	VENICE, CA 90291
Facility ID:	19490212
Site Type:	State Response
Site Type Detail:	State Response or NPL
Acres:	0.1
National Priorities List:	NO
Cleanup Oversight Agencies:	DTSC, SMBRP
Lead Agency Description:	DTSC - Site Cleanup Program
Project Manager:	Not reported
Supervisor:	* Harlan Jeche
Division Branch:	Cleanup Chatsworth
Site Code:	Not reported
Site Mgmt. Req.:	NONE SPECIFIED
Assembly:	61
Senate:	24
Special Program Status:	* Town Gas
Status:	Certified
Status Date:	04/06/2010
Restricted Use:	NO
Funding:	Responsible Party
Latitude:	33.99581

EDISON/VENICE MGP PARCEL A (Continued) **S105749947**

Longitude:	-118.4778
APN:	NONE SPECIFIED
Past Use:	MANUFACTURED GAS PLANT
Potential COC :	Lead Cyanide (free
Confirmed COC:	NONE SPECIFIED
Potential Description:	SOIL, SV
Alias Name:	VENICE MANUFACTURED GAS PLANT-PARCEL A
Alias Type:	Alternate Name
Alias Name:	VENICE MANUFACTURED GAS PLANT-PARCEL B
Alias Type:	Alternate Name
Alias Name:	110033614523
Alias Type:	EPA (FRS #)
Alias Name:	P33075
Alias Type:	PCode
Alias Name:	19490212
Alias Type:	Envirostor ID Number

Completed Info:

Completed Area Name:	PROJECT WIDE
Completed Sub Area Name:	Not reported
Completed Document Type:	* Engineering Evaluation / Cost Analysis
Completed Date:	12/30/1989
Comments:	FRIFS 1: Soil excavation to 30 ft.

Completed Area Name:	PROJECT WIDE
Completed Sub Area Name:	Not reported
Completed Document Type:	Certification
Completed Date:	11/27/1991
Comments:	Not reported

Completed Area Name:	PROJECT WIDE
Completed Sub Area Name:	Not reported
Completed Document Type:	* Engineering Evaluation / Cost Analysis
Completed Date:	07/30/1986
Comments:	Not reported

Completed Area Name:	PROJECT WIDE
Completed Sub Area Name:	Not reported
Completed Document Type:	* Expedited Response Action
Completed Date:	07/30/1986
Comments:	FRIFS 2: removal 5000 cyd soil/rubble

Future Area Name:	Not reported
Future Sub Area Name:	Not reported
Future Document Type:	Not reported
Future Due Date:	Not reported
Schedule Area Name:	Not reported
Schedule Sub Area Name:	Not reported
Schedule Document Type:	Not reported
Schedule Due Date:	Not reported
Schedule Revised Date:	Not reported

ENVIROSTOR:

Name:	EDISON/VENICE MGP PARCEL A
Address:	340 MAIN ST
City,State,Zip:	VENICE, CA 90291
Facility ID:	19490212

EDISON/VENICE MGP PARCEL A (Continued) **S105749947**

Status: Certified
Status Date: 04/06/2010
Site Code: Not reported
Site Type: State Response
Site Type Detailed: State Response or NPL
Acres: 0.1
NPL: NO
Regulatory Agencies: DTSC, SMBRP
Lead Agency: SMBRP
Program Manager: Not reported
Supervisor: * Harlan Jeche
Division Branch: Cleanup Chatsworth
Assembly: 61
Senate: 24
Special Program: * Town Gas
Restricted Use: NO
Site Mgmt Req: NONE SPECIFIED
Funding: Responsible Party
Latitude: 33.99581
Longitude: -118.4778
APN: NONE SPECIFIED
Past Use: MANUFACTURED GAS PLANT
Potential COC: Lead Cyanide (free
Confirmed COC: NONE SPECIFIED
Potential Description: SOIL, SV
Alias Name: VENICE MANUFACTURED GAS PLANT-PARCEL A
Alias Type: Alternate Name
Alias Name: VENICE MANUFACTURED GAS PLANT-PARCEL B
Alias Type: Alternate Name
Alias Name: 110033614523
Alias Type: EPA (FRS #)
Alias Name: P33075
Alias Type: PCode
Alias Name: 19490212
Alias Type: Envirostor ID Number

Completed Info:
Completed Area Name: PROJECT WIDE
Completed Sub Area Name: Not reported
Completed Document Type: * Engineering Evaluation / Cost Analysis
Completed Date: 12/30/1989
Comments: FRIFS 1: Soil excavation to 30 ft.

Completed Area Name: PROJECT WIDE
Completed Sub Area Name: Not reported
Completed Document Type: Certification
Completed Date: 11/27/1991
Comments: Not reported

Completed Area Name: PROJECT WIDE
Completed Sub Area Name: Not reported
Completed Document Type: * Engineering Evaluation / Cost Analysis
Completed Date: 07/30/1986
Comments: Not reported

Completed Area Name: PROJECT WIDE
Completed Sub Area Name: Not reported
Completed Document Type: * Expedited Response Action

EDISON/VENICE MGP PARCEL A (Continued) **S105749947**

Completed Date: 07/30/1986
Comments: FRIFS 2: removal 5000 cyd soil/rubble

Future Area Name: Not reported
Future Sub Area Name: Not reported
Future Document Type: Not reported
Future Due Date: Not reported
Schedule Area Name: Not reported
Schedule Sub Area Name: Not reported
Schedule Document Type: Not reported
Schedule Due Date: Not reported
Schedule Revised Date: Not reported

Calsite:
Name: EDISON/VENICE MGP PARCEL A
Address: 340 MAIN ST
City: VENICE
Region: GLENDALE
Facility ID: 19490212
Facility Type: RP
Type: RESPONSIBLE PARTY
Branch: SA
Branch Name: SO CAL - GLENDALE
File Name: Not reported
State Senate District: 11271991
Status: CERTIFIED AS HAVING BEEN REMEDIED SATISFACTORILY UNDER DTSC OVERSIGHT
Status Name: CERTIFIED
Lead Agency: DEPT OF TOXIC SUBSTANCES CONTROL
NPL: Not Listed
SIC Code: 49
SIC Name: ELECTRIC, GAS & SANITARY SERVICES
Access: Not reported
Cortese: Not reported
Hazardous Ranking Score: Not reported
Date Site Hazard Ranked: Not reported
Groundwater Contamination: Unknown
Staff Member Responsible for Site: Not reported
Supervisor Responsible for Site: Not reported
Region Water Control Board: Not reported
Region Water Control Board Name: Not reported
Lat/Long Direction: Not reported
Lat/Long (dms): 0 0 0 / 0 0 0
Lat/long Method: Not reported
Lat/Long Description: Not reported
State Assembly District Code: 53
State Senate District Code: 28
Facility ID: 19490212
Activity: ERA
Activity Name: EXPEDITED RESPONSE ACTION
AWP Code: Not reported
Proposed Budget: 0
AWP Completion Date: Not reported
Revised Due Date: Not reported
Comments Date: 07301986
Est Person-Yrs to complete: 0
Estimated Size: Not reported
Request to Delete Activity: Not reported

EDISON/VENICE MGP PARCEL A (Continued) **S105749947**

Activity Status:	CERT
Definition of Status:	CERTIFIED
Liquids Removed (Gals):	0
Liquids Treated (Gals):	0
Action Included Capping:	Not reported
Well Decommissioned:	Not reported
Action Included Fencing:	Not reported
Removal Action Certification:	Not reported
Activity Comments:	Not reported
For Commercial Reuse:	0
For Industrial Reuse:	0
For Residential Reuse:	0
Unknown Type:	0
Facility ID:	19490212
Activity:	FRIFS
Activity Name:	FOCUSED REMEDIAL INVESTIGATION/FEASIBILITY STUDY
AWP Code:	Not reported
Proposed Budget:	0
AWP Completion Date:	Not reported
Revised Due Date:	Not reported
Comments Date:	07301986
Est Person-Yrs to complete:	0
Estimated Size:	Not reported
Request to Delete Activity:	Not reported
Activity Status:	CERT
Definition of Status:	CERTIFIED
Liquids Removed (Gals):	0
Liquids Treated (Gals):	0
Action Included Capping:	Not reported
Well Decommissioned:	Not reported
Action Included Fencing:	Not reported
Removal Action Certification:	Not reported
Activity Comments:	Not reported
For Commercial Reuse:	0
For Industrial Reuse:	0
For Residential Reuse:	0
Unknown Type:	0
Facility ID:	19490212
Activity:	FRIFS
Activity Name:	FOCUSED REMEDIAL INVESTIGATION/FEASIBILITY STUDY
AWP Code:	1
Proposed Budget:	0
AWP Completion Date:	Not reported
Revised Due Date:	Not reported
Comments Date:	12301989
Est Person-Yrs to complete:	0
Estimated Size:	Not reported
Request to Delete Activity:	Not reported
Activity Status:	CERT
Definition of Status:	CERTIFIED
Liquids Removed (Gals):	0
Liquids Treated (Gals):	0
Action Included Capping:	Not reported
Well Decommissioned:	Not reported
Action Included Fencing:	Not reported
Removal Action Certification:	Not reported
Activity Comments:	Not reported

EDISON/VENICE MGP PARCEL A (Continued) **S105749947**

For Commercial Reuse:	0
For Industrial Reuse:	0
For Residential Reuse:	0
Unknown Type:	0
Facility ID:	19490212
Activity:	STAB
Activity Name:	LONG-TERM SITE STABILIZATION CERTIFICATION
AWP Code:	Not reported
Proposed Budget:	0
AWP Completion Date:	Not reported
Revised Due Date:	Not reported
Comments Date:	12301989
Est Person-Yrs to complete:	0
Estimated Size:	Not reported
Request to Delete Activity:	Not reported
Activity Status:	CERT
Definition of Status:	CERTIFIED
Liquids Removed (Gals):	0
Liquids Treated (Gals):	0
Action Included Capping:	Not reported
Well Decommissioned:	Not reported
Action Included Fencing:	Not reported
Removal Action Certification:	Not reported
Activity Comments:	Not reported
For Commercial Reuse:	0
For Industrial Reuse:	0
For Residential Reuse:	0
Unknown Type:	0
Facility ID:	19490212
Activity:	CERT
Activity Name:	CERTIFICATION
AWP Code:	Not reported
Proposed Budget:	0
AWP Completion Date:	Not reported
Revised Due Date:	Not reported
Comments Date:	11271991
Est Person-Yrs to complete:	0
Estimated Size:	Not reported
Request to Delete Activity:	Not reported
Activity Status:	CERT
Definition of Status:	CERTIFIED
Liquids Removed (Gals):	52000
Liquids Treated (Gals):	0
Action Included Capping:	Not reported
Well Decommissioned:	Not reported
Action Included Fencing:	Not reported
Removal Action Certification:	N
Activity Comments:	APPROXIMATELY 52,000 TONS OF CONTAMINATED SOIL WERE TRANSPORTED OFF-SITE FOR DISPOSAL.
For Commercial Reuse:	0
For Industrial Reuse:	0
For Residential Reuse:	0
Unknown Type:	0
Alternate Address:	340 SOUTH MAIN STREET
Alternate City,St,Zip:	VENICE, CA 90291
Alternate Address:	340 MAIN ST
Alternate City,St,Zip:	VENICE, CA 90291

EDISON/VENICE MGP PARCEL A (Continued) **S105749947**

Background Info: The Venice Manufactured Gas Plant site is a former "towne gas" facility. Manufactured gas was produced onsite in the early part of the century. In the 1920's, a portion of the property was transferred to the City of Los Angeles so that Main Street could be widened. In 1977, the property was sold to a private party who divided the site into Parcel A and Parcel B.
Residues from the gasification process, mainly consisting of a material called "lamp black," were discovered at the site. "Lamp black" contains varying amounts of polynuclear or polycyclic aromatic hydrocarbons (PNAs or PAHs). Deposits or seams of this tar-like material are found throughout the site. Other constituents of concern are cyanide, lead, and semi-volatile organics.
In May 86, excavation began on Parcel A, for a new building and three story underground parking structure. Shortly thereafter, work was halted due to the discovery of contaminated soils and rubble. In July of the same year, removal of 5,000 cubic yards of contaminated soil and rubble began under Department supervision. This removal was completed in December 1986.
Complaints of odors have been received from the neighborhood during the preliminary excavation activities. An epidemiological survey by Los Angeles County found borderline significance between odor detection and symptom onset (headache, eyes, nose, and throat irritation, fatigue, etc.). To date, analysis of air samples for benzene and naphthalene have not revealed detectable levels of contaminants.
The Remedial Investigation workplan, which addressed the contamination on both Parcel A and B was approved by the Department on August 24, 1989. The Department has recently received the Feasibility Study and Health Risk Assessment which included the appropriate receptors and exposure pathways. The receptors include residents in the area and onsite and offsite workers. Exposure pathways include air and soil. Groundwater in the site vicinity is nonpotable.
In December 1989, another excavation of contaminated soil was completed. This excavation, undertaken at the request of the current landowner, consisted of removing soil to 30 feet below ground surface. This removal action resulted in removal of all significantly contaminated soil at Parcel A.

Comments Date: 07301986
Comments: FRIFS 2: removal 5000 cyd soil/rubble
Comments Date: 11041991
Comments: The Department approved the Remedial Action Plan for the
Comments Date: 11041991
Comments: Venice site. The RAP included the action of certifying
Comments Date: 11041991
Comments: Parcel A.
Comments Date: 12301989
Comments: FRIFS 1: Soil excavation to 30 ft.
Comments Date: 12311989
Comments: STAB: 52,000 TONS OF SOIL AND 6 ROLLOFF CONTAINERS OF
Comments Date: 12311989
Comments: SLUDGE WERE REMOVED.

EDISON/VENICE MGP PARCEL A (Continued) **S105749947**

ID Name: BEP DATABASE PCODE
ID Value: P33075
Alternate Name: VENICE MANUFACTURED GAS PLANT-PARCEL B
Alternate Name: VENICE MANUFACTURED GAS PLANT-PARCEL A
Alternate Name: EDISON/VENICE MGP PARCEL A
Alternate Name: Not reported
Special Programs Code: TOWN
Special Programs Name: TOWN GAS

HWTS:
Name: GOOGLE LLC-LAX-BIN
Address: 340 MAIN ST
Address 2: Not reported
City,State,Zip: VENICE, CA 90291
EPA ID: CAP000352831
Inactive Date: 07/05/2023
Create Date: 04/05/2023
Last Act Date: 07/06/2023
Mailing Name: GOOGLE EHS
Mailing Address: 1600 AMPHITHEATRE PKWY
Mailing Address 2: Not reported
Mailing City,State,Zip: MOUNTAIN VIEW, CA
Owner Name: GOOGLE LLC
Owner Address: 1600 AMPHITHEATRE PKWY
Owner Address 2: Not reported
Owner City,State,Zip: MOUNTAIN VIEW, CA 94043
Owner Phone: 6502530000
Owner Fax: Not reported
Contact Name: SAVUTH ENG
Contact Address: 1600 AMPHITHEATRE PKWY
Contact Address 2: Not reported
City,State,Zip: MOUNTAIN VIEW, CA 94043
Contact Phone: 6502538522
Contact Fax: Not reported
Facility Status: Not reported
Facility Type: Not reported
Category: Not reported
Latitude: Not reported
Longitude: Not reported

CERS:
Name: EDISON/VENICE MGP PA
Address: 340 MAIN ST
City,State,Zip: VENICE, CA 90291
Site ID: 607114
CERS ID: 19490212
CERS Description: State Response

Affiliation:
Affiliation Type Desc: Supervisor
Entity Name: * Harlan Jeche
Entity Title: Not reported
Affiliation Address: Not reported
Affiliation City: Not reported
Affiliation State: Not reported
Affiliation Country: Not reported
Affiliation Zip: Not reported

EDISON/VENICE MGP PARCEL A (Continued) **S105749947**

Affiliation Phone: ,

U100 **CITY OF LOS ANGELES - DAMSON OIL FIELD SITE** **CPS-SLIC** **S106483714**
South **40 W. HORIZON AVE** **CERS** **N/A**
1/4-1/2 **VENICE, CA**
0.269 mi.
1419 ft. **Site 1 of 2 in cluster U**

Relative:
Higher

Actual:
17 ft.

CPS-SLIC:

Name:	CITY OF LOS ANGELES - DAMSON OIL FIELD SITE
Address:	40 W. HORIZON AVE
City,State,Zip:	VENICE, CA
Region:	STATE
Facility Status:	**Completed - Case Closed**
Status Date:	03/21/2006
Global Id:	SL163752343
Lead Agency:	LOS ANGELES RWQCB (REGION 4)
Lead Agency Case Number:	Not reported
Latitude:	33.988408985
Longitude:	-118.47383195
Case Type:	Cleanup Program Site
Case Worker:	DY
Local Agency:	Not reported
RB Case Number:	0812
File Location:	Not reported
Potential Media Affected:	Not reported
Potential Contaminants of Concern:	Not reported
EPA Region:	9
Coordinate Source:	* Historical Geocode - Exact Address Match
Cuf Case:	NO
Quantity Released Gallons:	Not reported
Begin Date:	09/14/1998
Leak Reported Date:	Not reported
How Discovered:	Not reported
How Discovered Description:	Not reported
Discharge Source:	Not reported
Discharge Cause:	Not reported
Stop Method:	Not reported
Stop Description:	Not reported
No Further Action Date:	03/21/2006
CA Water Watershed Name:	Santa Monica Bay - Upper Santa Monica Bay (404.50)
Dwr Groundwater Subbasin Name:	Coastal Plain Of Los Angeles - Santa Monica (4-011.01)
Disadvantaged Community:	Not reported
CA Enviroscreen 3 Score:	11-15%
CA Enviroscreen 4 Score:	30-35%
Military DOD Site:	No
Facility Project Subtype:	Not reported
RWQCB Region:	LOS ANGELES RWQCB (REGION 4)
Site History:	Not reported

Click here to access the California GeoTracker records for this facility:

CERS:

Name:	CITY OF LOS ANGELES - DAMSON OIL FIELD SITE
Address:	40 W. HORIZON AVE
City,State,Zip:	VENICE, CA

CITY OF LOS ANGELES - DAMSON OIL FIELD SITE (Continued) **S106483714**

Site ID: 646119
CERS ID: SL163752343
CERS Description: Cleanup Program Site

Affiliation:
Affiliation Type Desc: Regional Board Caseworker
Entity Name: DAVID YOUNG - LOS ANGELES RWQCB (REGION 4)
Entity Title: Not reported
Affiliation Address: 320 W. 4TH ST., SUITE 200
Affiliation City: LOS ANGELES
Affiliation State: CA
Affiliation Country: Not reported
Affiliation Zip: Not reported
Affiliation Phone: ,

U101 **CITY OF LOS ANGELES - DAMSON OILFIELD** **CPS-SLIC** **S106387140**
South **40 HORIZON** **N/A**
1/4-1/2 **VENICE, CA 90291**
0.270 mi.
1425 ft. **Site 2 of 2 in cluster U**

Relative: **Higher**
Actual: **17 ft.**

SLIC REG 4:
Region: 4
Facility Status: Site Assessment
SLIC: 0812
Substance: TPH
Staff: DAY

---

102 **DAMSON OIL SITE** **US BROWNFIELDS** **1016350969**
SSE **MARKET STREET** **FINDS** **N/A**
1/4-1/2 **LOS ANGELES, CA 90291**
0.284 mi.
1497 ft.

Relative: **Lower**
Actual: **12 ft.**

US BROWNFIELDS:
Name: DAMSON OIL SITE
Address: MARKET STREET
Recipient name: Los Angeles, City of
Grant type: Assessment
Property Number: -
Parcel size: 1
Latitude: 33.990428999999999
Longitude: -118.46904000000001
Highlights: Former Use: Oil drilling
Start Date: -
Redev Completition Date: -
Completed Date: -
Acres Cleaned Up: -
Cleanup Funding: -
Cleanup Funding Source: -
Assessment Funding: -
Assessment Funding Source: -
Redevelopment Funding: -
Redev. Funding Source: -
Redev. Funding Entity Name: -
Redevelopment Start Date: -

DAMSON OIL SITE (Continued) **1016350969**

Assessment Funding Entity:	-
Cleanup Funding Entity:	-
Grant Type:	-
Accomplishment Type:	Phase I Environmental Assessment
Cooperative Agreement Number:	98912501
Start Date:	9/30/2003
Ownership Entity:	-
Completion Date:	9/30/2003
Current Owner:	-
Cleanup Required:	Y
Video Available:	-
Photo Available:	-
Institutional Controls Required:	-
IC Category Proprietary Controls:	-
IC Cat. Info. Devices:	-
IC Cat. Gov. Controls:	-
IC Cat. Enforcement Permit Tools:	-
IC in place date:	-
IC in place:	U
State/tribal program date:	-
State/tribal program ID:	-
Contaminant Found:	Not reported
Contaminant Cleanup:	Not reported
Media Affected:	Not reported
Media Cleanup:	Not reported
Num. of cleanup and re-dev. jobs:	-
Past use greenspace acreage:	-
Past use residential acreage:	-
Past use commercial acreage:	-
Past use industrial acreage:	-
Future use greenspace acreage:	-
Future use residential acreage:	-
Future use commercial acreage:	-
Future use industrial acreage:	-
Future Use: Multistory	-
Past Use: Multistory	-
Property Description:	Oil drilling
Below Poverty Number:	965
Below Poverty Percent:	11.88
Meidan Income:	16606
Meidan Income Number:	1862
Meidan Income Percent:	22.91
Vacant Housing Number:	712
Vacant Housing Percent:	13
Unemployed Number:	556
Unemployed Percent:	6.84

Name:	DAMSON OIL SITE
Address:	MARKET STREET
Recipient name:	Los Angeles, City of
Grant type:	Assessment
Property Number:	-
Parcel size:	1
Latitude:	33.990428999999999
Longitude:	-118.46904000000001
Highlights:	Former Use: Oil drilling
Start Date:	12/31/2002

DAMSON OIL SITE (Continued) **1016350969**

Redev Completition Date:	-
Completed Date:	12/31/2002
Acres Cleaned Up:	-
Cleanup Funding:	-
Cleanup Funding Source:	-
Assessment Funding:	-
Assessment Funding Source:	-
Redevelopment Funding:	-
Redev. Funding Source:	-
Redev. Funding Entity Name:	-
Redevelopment Start Date:	-
Assessment Funding Entity:	-
Cleanup Funding Entity:	-
Grant Type:	-
Accomplishment Type:	-
Cooperative Agreement Number:	98912501
Start Date:	-
Ownership Entity:	-
Completion Date:	-
Current Owner:	-
Cleanup Required:	Y
Video Available:	-
Photo Available:	-
Institutional Controls Required:	-
IC Category Proprietary Controls:	-
IC Cat. Info. Devices:	-
IC Cat. Gov. Controls:	-
IC Cat. Enforcement Permit Tools:	-
IC in place date:	-
IC in place:	U
State/tribal program date:	-
State/tribal program ID:	-
Contaminant Found:	Not reported
Contaminant Cleanup:	Not reported
Media Affected:	Not reported
Media Cleanup:	Not reported
Num. of cleanup and re-dev. jobs:	-
Past use greenspace acreage:	-
Past use residential acreage:	-
Past use commercial acreage:	-
Past use industrial acreage:	-
Future use greenspace acreage:	-
Future use residential acreage:	-
Future use commercial acreage:	-
Future use industrial acreage:	-
Future Use: Multistory	-
Past Use: Multistory	-
Property Description:	Oil drilling
Below Poverty Number:	965
Below Poverty Percent:	11.88
Meidan Income:	16606
Meidan Income Number:	1862
Meidan Income Percent:	22.91
Vacant Housing Number:	712
Vacant Housing Percent:	13
Unemployed Number:	556
Unemployed Percent:	6.84

DAMSON OIL SITE (Continued) **1016350969**

Name:	DAMSON OIL SITE
Address:	MARKET STREET
Recipient name:	Los Angeles, City of
Grant type:	Assessment
Property Number:	-
Parcel size:	1
Latitude:	33.990428999999999
Longitude:	-118.46904000000001
Highlights:	Former Use: Oil drilling
Start Date:	12/31/2002
Redev Completition Date:	-
Completed Date:	12/31/2002
Acres Cleaned Up:	-
Cleanup Funding:	-
Cleanup Funding Source:	-
Assessment Funding:	-
Assessment Funding Source:	-
Redevelopment Funding:	-
Redev. Funding Source:	-
Redev. Funding Entity Name:	-
Redevelopment Start Date:	-
Assessment Funding Entity:	-
Cleanup Funding Entity:	-
Grant Type:	-
Accomplishment Type:	-
Cooperative Agreement Number:	98912501
Start Date:	-
Ownership Entity:	-
Completion Date:	-
Current Owner:	-
Cleanup Required:	Y
Video Available:	-
Photo Available:	-
Institutional Controls Required:	-
IC Category Proprietary Controls:	-
IC Cat. Info. Devices:	-
IC Cat. Gov. Controls:	-
IC Cat. Enforcement Permit Tools:	-
IC in place date:	-
IC in place:	U
State/tribal program date:	-
State/tribal program ID:	-
Contaminant Found:	Not reported
Contaminant Cleanup:	Not reported
Media Affected:	Not reported
Media Cleanup:	Not reported
Num. of cleanup and re-dev. jobs:	-
Past use greenspace acreage:	-
Past use residential acreage:	-
Past use commercial acreage:	-
Past use industrial acreage:	-
Future use greenspace acreage:	-
Future use residential acreage:	-
Future use commercial acreage:	-
Future use industrial acreage:	-
Future Use: Multistory	-
Past Use: Multistory	-

DAMSON OIL SITE (Continued) **1016350969**

Property Description:	Oil drilling
Below Poverty Number:	965
Below Poverty Percent:	11.88
Meidan Income:	16606
Meidan Income Number:	1862
Meidan Income Percent:	22.91
Vacant Housing Number:	712
Vacant Housing Percent:	13
Unemployed Number:	556
Unemployed Percent:	6.84

Name:	DAMSON OIL SITE
Address:	MARKET STREET
Recipient name:	Los Angeles, City of
Grant type:	Assessment
Property Number:	-
Parcel size:	1
Latitude:	33.990428999999999
Longitude:	-118.46904000000001
Highlights:	Former Use: Oil drilling
Start Date:	-
Redev Completition Date:	-
Completed Date:	-
Acres Cleaned Up:	-
Cleanup Funding:	-
Cleanup Funding Source:	-
Assessment Funding:	-
Assessment Funding Source:	-
Redevelopment Funding:	-
Redev. Funding Source:	-
Redev. Funding Entity Name:	-
Redevelopment Start Date:	12/31/2002
Assessment Funding Entity:	-
Cleanup Funding Entity:	-
Grant Type:	-
Accomplishment Type:	-
Cooperative Agreement Number:	98912501
Start Date:	-
Ownership Entity:	-
Completion Date:	-
Current Owner:	-
Cleanup Required:	Y
Video Available:	-
Photo Available:	-
Institutional Controls Required:	-
IC Category Proprietary Controls:	-
IC Cat. Info. Devices:	-
IC Cat. Gov. Controls:	-
IC Cat. Enforcement Permit Tools:	-
IC in place date:	-
IC in place:	U
State/tribal program date:	-
State/tribal program ID:	-
Contaminant Found:	Not reported
Contaminant Cleanup:	Not reported
Media Affected:	Not reported
Media Cleanup:	Not reported

DAMSON OIL SITE (Continued) **1016350969**

Num. of cleanup and re-dev. jobs:	-
Past use greenspace acreage:	-
Past use residential acreage:	-
Past use commercial acreage:	-
Past use industrial acreage:	-
Future use greenspace acreage:	-
Future use residential acreage:	-
Future use commercial acreage:	-
Future use industrial acreage:	-
Future Use: Multistory	-
Past Use: Multistory	-
Property Description:	Oil drilling
Below Poverty Number:	965
Below Poverty Percent:	11.88
Meidan Income:	16606
Meidan Income Number:	1862
Meidan Income Percent:	22.91
Vacant Housing Number:	712
Vacant Housing Percent:	13
Unemployed Number:	556
Unemployed Percent:	6.84

FINDS:
Registry ID: 110039529766

Click Here for FRS Facility Detail Report:

Environmental Interest/Information System:
The Assessment, Cleanup and Redevelopment Exchange System (ACRES) stores information reported by EPA Brownfields grant recipients on Brownfields properties assessed or cleaned up with grant funding, as well as information on Targeted Brownfields Assessments (TBA) performed by EPA Regions.

Click this hyperlink while viewing on your computer to access additional FINDS: detail in the EDR Site Report.

---

103 NNW 1/4-1/2 0.286 mi. 1509 ft. **PUBLIC STORAGE, INC** **315 004TH AVE S** **VENICE, CA 90291** **LUST Cortese HIST CORTESE CERS** **S102769934 N/A**

Relative: Higher
Actual: 29 ft.

LUST:

Name:	PUBLIC STORAGE, INC
Address:	315 004TH AVE S
City,State,Zip:	VENICE, CA 90291
Lead Agency:	LOS ANGELES RWQCB (REGION 4)
Case Type:	LUST Cleanup Site
Geo Track:	http://geotracker.waterboards.ca.gov/profile_report.asp?global_id=T0603701325
Global Id:	T0603701325
Latitude:	33.9973218
Longitude:	-118.4751725
Status:	Completed - Case Closed
Status Date:	11/14/1996
Case Worker:	YR
RB Case Number:	902910016
Local Agency:	LOS ANGELES COUNTY
File Location:	Not reported

PUBLIC STORAGE, INC (Continued) **S102769934**

Local Case Number:	Not reported
Potential Media Affect:	Aquifer used for drinking water supply
Potential Contaminants of Concern:	Gasoline
EPA Region:	9
Coordinate Source:	* Historical Geocode - Exact Address Match
Cuf Case:	NO
Quantity Released Gallons:	Not reported
Begin Date:	09/10/1986
Leak Reported Date:	09/10/1986
How Discovered:	Not reported
How Discovered Description:	Not reported
Discharge Source:	Other
Discharge Cause:	Unknown
Stop Method:	Not reported
Stop Description:	Not reported
No Further Action Date:	11/14/1996
CA Water Watershed Name:	Santa Monica Bay - Upper Santa Monica Bay (404.50)
Dwr Groundwater Subbasin Name:	Coastal Plain Of Los Angeles - Santa Monica (4-011.01)
Disadvantaged Community:	Not reported
CA Enviroscreen 3 Score:	31-35%
CA Enviroscreen 4 Score:	45-50%
Military DOD Site:	No
Facility Project Subtype:	Not reported
RWQCB Region:	LOS ANGELES RWQCB (REGION 4)
Site History:	Not reported

LUST:

Global Id:	T0603701325
Contact Type:	Local Agency Caseworker
Contact Name:	JOHN AWUJO
Organization Name:	LOS ANGELES COUNTY
Address:	900 S FREMONT AVE
City:	ALHAMBRA
Email:	jawujo@dpw.lacounty.gov
Phone Number:	6264583507

Global Id:	T0603701325
Contact Type:	Regional Board Caseworker - Primary Caseworker
Contact Name:	YUE RONG
Organization Name:	LOS ANGELES RWQCB (REGION 4)
Address:	320 W. 4TH ST., SUITE 200
City:	Los Angeles
Email:	yrong@waterboards.ca.gov
Phone Number:	Not reported

LUST:

Global Id:	T0603701325
Action Type:	ENFORCEMENT
Date:	11/14/1996
Action:	Closure/No Further Action Letter

Global Id:	T0603701325
Action Type:	Other
Date:	09/10/1986
Action:	Leak Reported

PUBLIC STORAGE, INC (Continued) **S102769934**

LUST:
Global Id: T0603701325
Status: Open - Case Begin Date
Status Date: 09/10/1986

Global Id: T0603701325
Status: Open - Verification Monitoring
Status Date: 04/04/1988

Global Id: T0603701325
Status: Completed - Case Closed
Status Date: 11/14/1996

LUST REG 4:
Region: 4
Regional Board: 04
County: Los Angeles
Facility Id: 902910016
Status: Case Closed
Substance: Gasoline
Substance Quantity: Not reported
Local Case No: Not reported
Case Type: Groundwater
Abatement Method Used at the Site: Not reported
Global ID: T0603701325
W Global ID: Not reported
Staff: UNK
Local Agency: 19000
Cross Street: ROSE
Enforcement Type: Not reported
Date Leak Discovered: Not reported
Date Leak First Reported: 9/10/1986
Date Leak Record Entered: 9/9/1987
Date Confirmation Began: Not reported
Date Leak Stopped: Not reported
Date Case Last Changed on Database: 3/21/1997
Date the Case was Closed: 11/14/1996
How Leak Discovered: Not reported
How Leak Stopped: Not reported
Cause of Leak: UNK
Leak Source: UNK
Operator: Not reported
Water System: Not reported
Well Name: Not reported
Approx. Dist To Production Well (ft): 10370.955928041657629102874499
Source of Cleanup Funding: UNK
Preliminary Site Assessment Workplan Submitted: Not reported
Preliminary Site Assessment Began: Not reported
Pollution Characterization Began: Not reported
Remediation Plan Submitted: Not reported
Remedial Action Underway: Not reported
Post Remedial Action Monitoring Began: 4/4/1988
Enforcement Action Date: Not reported
Historical Max MTBE Date: Not reported
Hist Max MTBE Conc in Groundwater: Not reported

PUBLIC STORAGE, INC (Continued) **S102769934**

Hist Max MTBE Conc in Soil: Not reported
Significant Interim Remedial Action Taken: Not reported
GW Qualifier: Not reported
Soil Qualifier: Not reported
Organization: Not reported
Owner Contact: Not reported
Responsible Party: PUBLIC STORAGE, INC.
RP Address: 701 WESTERN AVE, GLENDALE CA 91201
Program: LUST
Lat/Long: 33.9973218 / -1
Local Agency Staff: Not reported
Beneficial Use: Not reported
Priority: Not reported
Cleanup Fund Id: Not reported
Suspended: Not reported
Assigned Name: Not reported
Summary: ON MONITORING PROGRAM. 03/21/97 -
WATER MONITORING WELL ABANDONMENT

CORTESE:
Name: PUBLIC STORAGE, INC
Address: 315 004TH AVE S
City,State,Zip: VENICE, CA 90291
Region: CORTESE
Envirostor Id: Not reported
Global ID: T0603701325
Site/Facility Type: LUST CLEANUP SITE
Cleanup Status: COMPLETED - CASE CLOSED
Status Date: Not reported
Site Code: Not reported
Latitude: Not reported
Longitude: Not reported
Owner: Not reported
Enf Type: Not reported
Swat R: Not reported
Flag: active
Order No: Not reported
Waste Discharge System No: Not reported
Effective Date: Not reported
Region 2: Not reported
WID Id: Not reported
Solid Waste Id No: Not reported
Waste Management Uit Name: Not reported
File Name: Active Open

HIST CORTESE:
edr_fname: PUBLIC STORAGE, INC
edr_fadd1: 315 004TH
City,State,Zip: VENICE, CA 90291
Region: CORTESE
Facility County Code: 19
Reg By: LTNKA
Reg Id: 902910016

CERS:
Name: PUBLIC STORAGE, INC

PUBLIC STORAGE, INC (Continued) **S102769934**

Address: 315 004TH AVE S
City,State,Zip: VENICE, CA 90291
Site ID: 678474
CERS ID: T0603701325
CERS Description: Leaking Underground Storage Tank Cleanup Site

Affiliation:
Affiliation Type Desc: Local Agency Caseworker
Entity Name: JOHN AWUJO - LOS ANGELES COUNTY
Entity Title: Not reported
Affiliation Address: 900 S FREMONT AVE
Affiliation City: ALHAMBRA
Affiliation State: CA
Affiliation Country: Not reported
Affiliation Zip: Not reported
Affiliation Phone: 6264583507,

Affiliation Type Desc: Regional Board Caseworker
Entity Name: YUE RONG - LOS ANGELES RWQCB (REGION 4)
Entity Title: Not reported
Affiliation Address: 320 W. 4TH ST., SUITE 200
Affiliation City: Los Angeles
Affiliation State: CA
Affiliation Country: Not reported
Affiliation Zip: Not reported
Affiliation Phone: ,

V104 **PIONEER FRENCH BAKERY** **Cortese** **S112918976**
North **512 ROSE AVE** **HWTS** **N/A**
1/4-1/2 **VENICE, CA 90291** **HAZNET**
0.341 mi.
1799 ft. **Site 1 of 2 in cluster V**

Relative:
Higher

Actual:
30 ft.

CORTESE:
Name: PIONEER FRENCH BAKERY
Address: 512 ROSE AVE
City,State,Zip: VENICE, CA 90291
Region: CORTESE
Envirostor Id: Not reported
Global ID: T0603701337
Site/Facility Type: LUST CLEANUP SITE
Cleanup Status: COMPLETED - CASE CLOSED
Status Date: Not reported
Site Code: Not reported
Latitude: Not reported
Longitude: Not reported
Owner: Not reported
Enf Type: Not reported
Swat R: Not reported
Flag: active
Order No: Not reported
Waste Discharge System No: Not reported
Effective Date: Not reported
Region 2: Not reported
WID Id: Not reported
Solid Waste Id No: Not reported
Waste Management Uit Name: Not reported

PIONEER FRENCH BAKERY (Continued) **S112918976**

File Name: Active Open

HWTS:

Name:	PIONEER FRENCH BAKERY
Address:	512 ROSE AVE
Address 2:	Not reported
City,State,Zip:	VENICE, CA 90291
EPA ID:	CAC002450671
Inactive Date:	09/10/2002
Create Date:	09/18/2001
Last Act Date:	Not reported
Mailing Name:	Not reported
Mailing Address:	512 ROSE AVE
Mailing Address 2:	Not reported
Mailing City,State,Zip:	VENICE, CA 902910000
Owner Name:	PIONEER FRENCH BAKERY
Owner Address:	512 ROSE AVE
Owner Address 2:	Not reported
Owner City,State,Zip:	VENICE, CA 902910000
Owner Phone:	Not reported
Owner Fax:	Not reported
Contact Name:	BRYANT CASS/BELSHIRE ENVIRON
Contact Address:	25422 TRABUCO RD STE 105-269
Contact Address 2:	Not reported
City,State,Zip:	LAKE FOREST, CA 926300000
Contact Phone:	Not reported
Contact Fax:	Not reported
Facility Status:	Inactive
Facility Type:	TEMPORARY
Category:	STATE
Latitude:	33.99817
Longitude:	-118.474005

HAZNET:

Name:	PIONEER FRENCH BAKERY
Address:	512 ROSE AVE
Address 2:	Not reported
City,State,Zip:	VENICE, CA 902910000
Contact:	BRYANT CASS/BELSHIRE ENVIRON
Telephone:	9494501010
Mailing Name:	Not reported
Mailing Address:	512 ROSE AVE
Year:	2001
Gepaid:	CAC002450671
TSD EPA ID:	CAT080013352
CA Waste Code:	134 - Aqueous solution with total organic residues less than 10 percent
Disposal Method:	R01 - Recycler
Tons:	3.024

Additional Info:

Year:	2001
Gen EPA ID:	CAC002450671

PIONEER FRENCH BAKERY (Continued) **S112918976**

Shipment Date:	20010926
Creation Date:	1/16/2002 0:00:00
Receipt Date:	20010926
Manifest ID:	21154377
Trans EPA ID:	CAT080016116
Trans Name:	Not reported
Trans 2 EPA ID:	Not reported
Trans 2 Name:	Not reported
TSDF EPA ID:	CAT080013352
Trans Name:	Not reported
TSDF Alt EPA ID:	CAT080013352
TSDF Alt Name:	Not reported
Waste Code Description:	134 - Aqueous solution with <10% total organic residues
RCRA Code:	Not reported
Meth Code:	R01 - Recycler
Quantity Tons:	2.52
Waste Quantity:	600
Quantity Unit:	G
Additional Code 1:	Not reported
Additional Code 2:	Not reported
Additional Code 3:	Not reported
Additional Code 4:	Not reported
Additional Code 5:	Not reported

Shipment Date:	20010919
Creation Date:	12/17/2001 0:00:00
Receipt Date:	20010919
Manifest ID:	21154376
Trans EPA ID:	CAT080016116
Trans Name:	Not reported
Trans 2 EPA ID:	Not reported
Trans 2 Name:	Not reported
TSDF EPA ID:	CAT080013352
Trans Name:	Not reported
TSDF Alt EPA ID:	CAT080013352
TSDF Alt Name:	Not reported
Waste Code Description:	134 - Aqueous solution with <10% total organic residues
RCRA Code:	Not reported
Meth Code:	R01 - Recycler
Quantity Tons:	0.504
Waste Quantity:	120
Quantity Unit:	G
Additional Code 1:	Not reported
Additional Code 2:	Not reported
Additional Code 3:	Not reported
Additional Code 4:	Not reported
Additional Code 5:	Not reported

V105 **PIONEER FRENCH BAKERY** **LUST** **S102435255**
North **512 ROSE AVE** **ENF** **N/A**
1/4-1/2 **VENICE, CA 90291** **HIST CORTESE**
0.341 mi. **HWTS**
1799 ft. **Site 2 of 2 in cluster V** **CIWQS**
CERS

Relative:
Higher

Actual:
30 ft.

LUST:

Name:	PIONEER FRENCH BAKERY
Address:	512 ROSE AVE
City,State,Zip:	VENICE, CA 90291
Lead Agency:	LOS ANGELES RWQCB (REGION 4)
Case Type:	LUST Cleanup Site
Geo Track:	http://geotracker.waterboards.ca.gov/profile_report.asp?global_id=T0603701337
Global Id:	T0603701337
Latitude:	33.9980808
Longitude:	-118.4736875
Status:	Completed - Case Closed
Status Date:	03/11/2013
Case Worker:	DPP
RB Case Number:	902910143
Local Agency:	LOS ANGELES, CITY OF
File Location:	Regional Board
Local Case Number:	Not reported
Potential Media Affect:	Aquifer used for drinking water supply
Potential Contaminants of Concern:	Gasoline
EPA Region:	9
Coordinate Source:	* Historical Geocode - Exact Address Match
Cuf Case:	YES
Quantity Released Gallons:	Not reported
Begin Date:	05/01/1987
Leak Reported Date:	05/01/1987
How Discovered:	Tank Tightness Test
How Discovered Description:	Not reported
Discharge Source:	Piping
Discharge Cause:	Corrosion
Stop Method:	Not reported
Stop Description:	Not reported
No Further Action Date:	03/11/2013
CA Water Watershed Name:	Santa Monica Bay - Upper Santa Monica Bay (404.50)
Dwr Groundwater Subbasin Name:	Coastal Plain Of Los Angeles - Santa Monica (4-011.01)
Disadvantaged Community:	Not reported
CA Enviroscreen 3 Score:	31-35%
CA Enviroscreen 4 Score:	45-50%
Military DOD Site:	No
Facility Project Subtype:	Not reported
RWQCB Region:	LOS ANGELES RWQCB (REGION 4)
Site History:	Not reported

LUST:

Global Id:	T0603701337
Contact Type:	Regional Board Caseworker - Primary Caseworker
Contact Name:	DANIEL PIROTTON
Organization Name:	LOS ANGELES RWQCB (REGION 4)
Address:	Not reported
City:	R4 UNKNOWN
Email:	dpirotton@waterboards.ca.gov
Phone Number:	2135766714

Global Id:	T0603701337

PIONEER FRENCH BAKERY (Continued) **S102435255**

Contact Type: Local Agency Caseworker
Contact Name: ELOY LUNA
Organization Name: LOS ANGELES, CITY OF
Address: 200 North Main Street, Suite 1780
City: LOS ANGELES
Email: eloy.luna@lacity.org
Phone Number: Not reported

LUST:

Global Id: T0603701337
Action Type: ENFORCEMENT
Date: 11/14/2002
Action: Meeting

Global Id: T0603701337
Action Type: ENFORCEMENT
Date: 04/08/2003
Action: Meeting

Global Id: T0603701337
Action Type: ENFORCEMENT
Date: 01/14/2004
Action: Staff Letter

Global Id: T0603701337
Action Type: ENFORCEMENT
Date: 04/22/2003
Action: Staff Letter

Global Id: T0603701337
Action Type: ENFORCEMENT
Date: 07/31/2003
Action: Staff Letter

Global Id: T0603701337
Action Type: ENFORCEMENT
Date: 03/11/2013
Action: Closure/No Further Action Letter

Global Id: T0603701337
Action Type: ENFORCEMENT
Date: 01/04/2013
Action: Notification - Preclosure

Global Id: T0603701337
Action Type: RESPONSE
Date: 07/15/2003
Action: Monitoring Report - Quarterly

Global Id: T0603701337
Action Type: RESPONSE
Date: 07/25/2003
Action: CAP/RAP - Final Remediation / Design Plan

Global Id: T0603701337
Action Type: RESPONSE
Date: 01/27/2004

PIONEER FRENCH BAKERY (Continued) **S102435255**

Action:	Monitoring Report - Quarterly
Global Id:	T0603701337
Action Type:	RESPONSE
Date:	04/15/2005
Action:	Monitoring Report - Quarterly
Global Id:	T0603701337
Action Type:	RESPONSE
Date:	01/15/2004
Action:	Monitoring Report - Quarterly
Global Id:	T0603701337
Action Type:	RESPONSE
Date:	04/09/2003
Action:	Interim Remedial Action Plan
Global Id:	T0603701337
Action Type:	RESPONSE
Date:	07/15/2005
Action:	Monitoring Report - Quarterly
Global Id:	T0603701337
Action Type:	RESPONSE
Date:	05/30/2003
Action:	CAP/RAP - Feasibility Study Report
Global Id:	T0603701337
Action Type:	REMEDIATION
Date:	08/01/2003
Action:	Other (Use Description Field)
Global Id:	T0603701337
Action Type:	REMEDIATION
Date:	08/01/2003
Action:	Other (Use Description Field)
Global Id:	T0603701337
Action Type:	REMEDIATION
Date:	05/01/1995
Action:	Free Product Removal
Global Id:	T0603701337
Action Type:	REMEDIATION
Date:	01/02/1998
Action:	Excavation
Global Id:	T0603701337
Action Type:	REMEDIATION
Date:	09/01/2010
Action:	Excavation
Global Id:	T0603701337
Action Type:	REMEDIATION
Date:	09/01/2001
Action:	Pump & Treat (P&T) Groundwater

PIONEER FRENCH BAKERY (Continued) **S102435255**

Global Id: T0603701337
Action Type: ENFORCEMENT
Date: 03/21/2001
Action: Staff Letter

Global Id: T0603701337
Action Type: RESPONSE
Date: 01/15/2007
Action: Monitoring Report - Quarterly

Global Id: T0603701337
Action Type: ENFORCEMENT
Date: 05/22/2007
Action: Staff Letter

Global Id: T0603701337
Action Type: ENFORCEMENT
Date: 06/15/2009
Action: Staff Letter

Global Id: T0603701337
Action Type: Other
Date: 05/01/1987
Action: Leak Discovery

Global Id: T0603701337
Action Type: RESPONSE
Date: 01/15/2003
Action: Monitoring Report - Quarterly

Global Id: T0603701337
Action Type: RESPONSE
Date: 04/30/2003
Action: Monitoring Report - Quarterly

Global Id: T0603701337
Action Type: RESPONSE
Date: 10/15/2006
Action: Monitoring Report - Quarterly

Global Id: T0603701337
Action Type: RESPONSE
Date: 07/15/2006
Action: Monitoring Report - Quarterly

Global Id: T0603701337
Action Type: RESPONSE
Date: 05/10/2007
Action: Soil and Water Investigation Workplan

Global Id: T0603701337
Action Type: RESPONSE
Date: 07/15/2007
Action: Soil and Water Investigation Report

Global Id: T0603701337
Action Type: RESPONSE

PIONEER FRENCH BAKERY (Continued) **S102435255**

Date: 07/15/2007
Action: Monitoring Report - Quarterly

Global Id: T0603701337
Action Type: RESPONSE
Date: 04/15/2007
Action: Monitoring Report - Quarterly

Global Id: T0603701337
Action Type: Other
Date: 05/01/1987
Action: Leak Reported

Global Id: T0603701337
Action Type: RESPONSE
Date: 04/15/2002
Action: Monitoring Report - Quarterly

Global Id: T0603701337
Action Type: RESPONSE
Date: 07/15/2002
Action: Monitoring Report - Quarterly

Global Id: T0603701337
Action Type: RESPONSE
Date: 07/15/2002
Action: Well Installation Report

Global Id: T0603701337
Action Type: RESPONSE
Date: 10/15/2002
Action: Monitoring Report - Quarterly

Global Id: T0603701337
Action Type: RESPONSE
Date: 07/14/2010
Action: Well Destruction Workplan

Global Id: T0603701337
Action Type: RESPONSE
Date: 01/15/2011
Action: Site Assessment Report

Global Id: T0603701337
Action Type: RESPONSE
Date: 01/15/2011
Action: Well Destruction Workplan

Global Id: T0603701337
Action Type: RESPONSE
Date: 01/15/2011
Action: Well Destruction Report

Global Id: T0603701337
Action Type: RESPONSE
Date: 01/15/2011
Action: Monitoring Report - Semi-Annually

PIONEER FRENCH BAKERY (Continued) **S102435255**

Global Id: T0603701337
Action Type: RESPONSE
Date: 07/15/2012
Action: Monitoring Report - Semi-Annually

Global Id: T0603701337
Action Type: RESPONSE
Date: 07/15/2013
Action: Well Destruction Report

Global Id: T0603701337
Action Type: RESPONSE
Date: 03/04/2013
Action: Other Report / Document

Global Id: T0603701337
Action Type: ENFORCEMENT
Date: 07/20/2010
Action: Staff Letter

Global Id: T0603701337
Action Type: Other
Date: 09/01/1987
Action: Leak Stopped

Global Id: T0603701337
Action Type: RESPONSE
Date: 07/15/2010
Action: Monitoring Report - Semi-Annually

Global Id: T0603701337
Action Type: RESPONSE
Date: 04/15/2004
Action: Monitoring Report - Quarterly

Global Id: T0603701337
Action Type: RESPONSE
Date: 10/15/2004
Action: Monitoring Report - Quarterly

Global Id: T0603701337
Action Type: RESPONSE
Date: 07/15/2004
Action: Remedial Progress Report

Global Id: T0603701337
Action Type: RESPONSE
Date: 07/15/2004
Action: Monitoring Report - Quarterly

Global Id: T0603701337
Action Type: RESPONSE
Date: 10/15/2005
Action: Monitoring Report - Quarterly

Global Id: T0603701337
Action Type: RESPONSE

PIONEER FRENCH BAKERY (Continued) **S102435255**

Date: 01/15/2005
Action: Monitoring Report - Quarterly

LUST:
Global Id: T0603701337
Status: Open - Case Begin Date
Status Date: 05/01/1987

Global Id: T0603701337
Status: Open - Site Assessment
Status Date: 05/01/1987

Global Id: T0603701337
Status: Open - Site Assessment
Status Date: 11/18/1996

Global Id: T0603701337
Status: Open - Site Assessment
Status Date: 08/19/1999

Global Id: T0603701337
Status: Open - Remediation
Status Date: 07/31/2003

Global Id: T0603701337
Status: Open - Remediation
Status Date: 01/14/2004

Global Id: T0603701337
Status: Open - Remediation
Status Date: 08/11/2004

Global Id: T0603701337
Status: Open - Site Assessment
Status Date: 05/10/2007

Global Id: T0603701337
Status: Open - Eligible for Closure
Status Date: 11/29/2012

Global Id: T0603701337
Status: Completed - Case Closed
Status Date: 03/11/2013

LUST REG 4:
Region: 4
Regional Board: 04
County: Los Angeles
Facility Id: 902910143
Status: Remedial action (cleanup) Underway
Substance: Gasoline
Substance Quantity: Not reported
Local Case No: Not reported
Case Type: Groundwater
Abatement Method Used at the Site: Remove Free Product

PIONEER FRENCH BAKERY (Continued) **S102435255**

Global ID:	T0603701337	
W Global ID:	Not reported	
Staff:	MSH	
Local Agency:	19050	
Cross Street:	5TH ST	
Enforcement Type:	SEL	
Date Leak Discovered:	5/1/1987	
Date Leak First Reported:		5/1/1987
Date Leak Record Entered:	5/11/1988	
Date Confirmation Began:	Not reported	
Date Leak Stopped:	9/1/1987	
Date Case Last Changed on Database:		7/15/2002
Date the Case was Closed:		Not reported
How Leak Discovered:	Tank Test	
How Leak Stopped:	Not reported	
Cause of Leak:	Corrosion	
Leak Source:	Piping	
Operator:	GARACOCHEA, ROBERT	
Water System:	Not reported	
Well Name:	Not reported	
Approx. Dist To Production Well (ft):		9854.355978398733995952691169
Source of Cleanup Funding:		Piping
Preliminary Site Assessment Workplan Submitted:		5/1/1987
Preliminary Site Assessment Began:		11/18/1996
Pollution Characterization Began:		8/19/1999
Remediation Plan Submitted:		7/31/2003
Remedial Action Underway:		7/31/2003
Post Remedial Action Monitoring Began:		5/1/1987
Enforcement Action Date:		Not reported
Historical Max MTBE Date:		8/19/2002
Hist Max MTBE Conc in Groundwater:		11.8
Hist Max MTBE Conc in Soil:		0
Significant Interim Remedial Action Taken:		Not reported
GW Qualifier:	=	
Soil Qualifier:	ND	
Organization:	Not reported	
Owner Contact:	Not reported	
Responsible Party:	ROBERT GARACOCHEA	
RP Address:	512 ROSE AVE.	
Program:	LUST	
Lat/Long:	33.9980808 / -1	
Local Agency Staff:	PEJ	
Beneficial Use:	Not reported	
Priority:	Not reported	
Cleanup Fund Id:	Not reported	
Suspended:	Not reported	
Assigned Name:	Not reported	
Summary:	SEMIANNUAL GW MONITORING REPORT, SOIL (TPH 1000PPM) WILL BE DISPOSED OFF-SITE; 7/14/00 2ND QTR GW MON RPT 2000; 10/23/00 3RD QTR STATUS RPT 2000; 4/13/01 1ST QTR GW MON RPT 2001	

ENF:

Name:	512 ROSE LLC
Address:	512 ROSE AVENUE
City,State,Zip:	VENICE, CA 90291
Region:	4
Facility Id:	609114

PIONEER FRENCH BAKERY (Continued) **S102435255**

Agency Name:	Archstone
Place Type:	Industrial and Commercial Services
Place Subtype:	Food Processor
Facility Type:	Not reported
Agency Type:	Privately-Owned Business
# Of Agencies:	1
Place Latitude:	33.998333
Place Longitude:	-118.474444
SIC Code 1:	Not reported
SIC Desc 1:	Not reported
SIC Code 2:	Not reported
SIC Desc 2:	Not reported
SIC Code 3:	Not reported
SIC Desc 3:	Not reported
NAICS Code 1:	Not reported
NAICS Desc 1:	Not reported
NAICS Code 2:	Not reported
NAICS Desc 2:	Not reported
NAICS Code 3:	Not reported
NAICS Desc 3:	Not reported
# Of Places:	1
Source Of Facility:	Reg Meas
Design Flow:	0.576
Threat To Water Quality:	Not reported
Complexity:	Not reported
Pretreatment:	X - Facility is not a POTW
Facility Waste Type:	Contaminated ground water
Facility Waste Type 2:	Not reported
Facility Waste Type 3:	Not reported
Facility Waste Type 4:	Not reported
Program:	NPDNONMUNIPRCS
Program Category1:	NPDESWW
Program Category2:	NPDESWW
# Of Programs:	1
WDID:	4B197500146
Reg Measure Id:	307052
Reg Measure Type:	Enrollee - NPDES
Region:	4
Order #:	R4-2008-0032
Npdes# CA#:	CAG994004
Major-Minor:	Minor
Npdes Type:	OTH
Reclamation:	N - No
Dredge Fill Fee:	Not reported
301H:	Not reported
Application Fee Amt Received:	4800
Status:	Historical
Status Date:	03/25/2016
Effective Date:	06/26/2006
Expiration/Review Date:	06/05/2013
Termination Date:	12/08/2014
WDR Review - Amend:	Not reported
WDR Review - Revise/Renew:	Not reported
WDR Review - Rescind:	Not reported
WDR Review - No Action Required:	Not reported
WDR Review - Pending:	Not reported
WDR Review - Planned:	Not reported

PIONEER FRENCH BAKERY (Continued) **S102435255**

Status Enrollee:	N
Individual/General:	I
Fee Code:	15 - WDRs pending rescission
Direction/Voice:	Passive
Enforcement Id(EID):	405363
Region:	4
Order / Resolution Number:	Not reported
Enforcement Action Type:	Notice of Violation
Effective Date:	11/20/2013
Adoption/Issuance Date:	11/20/2013
Achieve Date:	Not reported
Termination Date:	12/08/2014
ACL Issuance Date:	Not reported
EPL Issuance Date:	Not reported
Status:	Historical
Title:	NOV 11/20/2013 for Archstone
Description:	Not reported
Program:	NPDNONMUNIPRCS
Latest Milestone Completion Date:	Not reported
# Of Programs1:	1
Total Assessment Amount:	0
Initial Assessed Amount:	0
Liability $ Amount:	0
Project $ Amount:	0
Liability $ Paid:	0
Project $ Completed:	0
Total $ Paid/Completed Amount:	0

Name:	512 ROSE LLC
Address:	512 ROSE AVENUE
City,State,Zip:	VENICE, CA 90291
Region:	4
Facility Id:	609114
Agency Name:	Archstone
Place Type:	Industrial and Commercial Services
Place Subtype:	Food Processor
Facility Type:	Not reported
Agency Type:	Privately-Owned Business
# Of Agencies:	1
Place Latitude:	33.998333
Place Longitude:	-118.474444
SIC Code 1:	Not reported
SIC Desc 1:	Not reported
SIC Code 2:	Not reported
SIC Desc 2:	Not reported
SIC Code 3:	Not reported
SIC Desc 3:	Not reported
NAICS Code 1:	Not reported
NAICS Desc 1:	Not reported
NAICS Code 2:	Not reported
NAICS Desc 2:	Not reported
NAICS Code 3:	Not reported
NAICS Desc 3:	Not reported
# Of Places:	1
Source Of Facility:	Reg Meas
Design Flow:	0.576
Threat To Water Quality:	Not reported

PIONEER FRENCH BAKERY (Continued) **S102435255**

Complexity:	Not reported
Pretreatment:	X - Facility is not a POTW
Facility Waste Type:	Contaminated ground water
Facility Waste Type 2:	Not reported
Facility Waste Type 3:	Not reported
Facility Waste Type 4:	Not reported
Program:	NPDNONMUNIPRCS
Program Category1:	NPDESWW
Program Category2:	NPDESWW
# Of Programs:	1
WDID:	4B197500146
Reg Measure Id:	307052
Reg Measure Type:	Enrollee - NPDES
Region:	4
Order #:	R4-2008-0032
Npdes# CA#:	CAG994004
Major-Minor:	Minor
Npdes Type:	OTH
Reclamation:	N - No
Dredge Fill Fee:	Not reported
301H:	Not reported
Application Fee Amt Received:	4800
Status:	Historical
Status Date:	03/25/2016
Effective Date:	06/26/2006
Expiration/Review Date:	06/05/2013
Termination Date:	12/08/2014
WDR Review - Amend:	Not reported
WDR Review - Revise/Renew:	Not reported
WDR Review - Rescind:	Not reported
WDR Review - No Action Required:	Not reported
WDR Review - Pending:	Not reported
WDR Review - Planned:	Not reported
Status Enrollee:	N
Individual/General:	I
Fee Code:	15 - WDRs pending rescission
Direction/Voice:	Passive
Enforcement Id(EID):	360656
Region:	4
Order / Resolution Number:	R4-2009-0009-M
Enforcement Action Type:	Expedited Payment Letter
Effective Date:	01/13/2009
Adoption/Issuance Date:	Not reported
Achieve Date:	Not reported
Termination Date:	07/06/2010
ACL Issuance Date:	Not reported
EPL Issuance Date:	01/13/2009
Status:	Withdrawn
Title:	Expedited Payment Letter sent 1/13/09 for 7 late monitoring reports.
Description:	Expedited Payment Letter sent 1/13/09 for 7 late monitoring reports. MMP amt for 7 late monitoring reports: $294,000 to WDPF. Per 2009 Enforcement Policy Late Report w/o discharge are exempt from MMPs.
Program:	NPDNONMUNIPRCS
Latest Milestone Completion Date:	Not reported
# Of Programs1:	1
Total Assessment Amount:	0

PIONEER FRENCH BAKERY (Continued) **S102435255**

Initial Assessed Amount:	0
Liability $ Amount:	0
Project $ Amount:	0
Liability $ Paid:	0
Project $ Completed:	0
Total $ Paid/Completed Amount:	0

Name:	512 ROSE LLC
Address:	512 ROSE AVENUE
City,State,Zip:	VENICE, CA 90291
Region:	4
Facility Id:	609114
Agency Name:	Archstone
Place Type:	Industrial and Commercial Services
Place Subtype:	Food Processor
Facility Type:	Not reported
Agency Type:	Privately-Owned Business
# Of Agencies:	1
Place Latitude:	33.998333
Place Longitude:	-118.474444
SIC Code 1:	Not reported
SIC Desc 1:	Not reported
SIC Code 2:	Not reported
SIC Desc 2:	Not reported
SIC Code 3:	Not reported
SIC Desc 3:	Not reported
NAICS Code 1:	Not reported
NAICS Desc 1:	Not reported
NAICS Code 2:	Not reported
NAICS Desc 2:	Not reported
NAICS Code 3:	Not reported
NAICS Desc 3:	Not reported
# Of Places:	1
Source Of Facility:	Reg Meas
Design Flow:	0.576
Threat To Water Quality:	Not reported
Complexity:	Not reported
Pretreatment:	X - Facility is not a POTW
Facility Waste Type:	Contaminated ground water
Facility Waste Type 2:	Not reported
Facility Waste Type 3:	Not reported
Facility Waste Type 4:	Not reported
Program:	NPDNONMUNIPRCS
Program Category1:	NPDESWW
Program Category2:	NPDESWW
# Of Programs:	1
WDID:	4B197500146
Reg Measure Id:	307052
Reg Measure Type:	Enrollee - NPDES
Region:	4
Order #:	R4-2008-0032
Npdes# CA#:	CAG994004
Major-Minor:	Minor
Npdes Type:	OTH
Reclamation:	N - No
Dredge Fill Fee:	Not reported
301H:	Not reported

PIONEER FRENCH BAKERY (Continued) **S102435255**

Application Fee Amt Received:	4800
Status:	Historical
Status Date:	03/25/2016
Effective Date:	06/26/2006
Expiration/Review Date:	06/05/2013
Termination Date:	12/08/2014
WDR Review - Amend:	Not reported
WDR Review - Revise/Renew:	Not reported
WDR Review - Rescind:	Not reported
WDR Review - No Action Required:	Not reported
WDR Review - Pending:	Not reported
WDR Review - Planned:	Not reported
Status Enrollee:	N
Individual/General:	I
Fee Code:	15 - WDRs pending rescission
Direction/Voice:	Passive
Enforcement Id(EID):	355418
Region:	4
Order / Resolution Number:	NOV
Enforcement Action Type:	Notice of Violation
Effective Date:	10/10/2008
Adoption/Issuance Date:	10/10/2008
Achieve Date:	Not reported
Termination Date:	02/17/2009
ACL Issuance Date:	Not reported
EPL Issuance Date:	Not reported
Status:	Historical
Title:	NOV sent 10/10/08 for failure to file NOI for coverage under Order R4-2008-0032.
Description:	NOV sent 10/10/08 for failure to file NOI or ROWD for coverage under Order R4-2008-0032. NOI received 2/17/09.
Program:	NPDNONMUNIPRCS
Latest Milestone Completion Date:	Not reported
# Of Programs1:	1
Total Assessment Amount:	0
Initial Assessed Amount:	0
Liability $ Amount:	0
Project $ Amount:	0
Liability $ Paid:	0
Project $ Completed:	0
Total $ Paid/Completed Amount:	0

Name:	512 ROSE LLC
Address:	512 ROSE AVENUE
City,State,Zip:	VENICE, CA 90291
Region:	4
Facility Id:	609114
Agency Name:	Archstone
Place Type:	Industrial and Commercial Services
Place Subtype:	Food Processor
Facility Type:	Not reported
Agency Type:	Privately-Owned Business
# Of Agencies:	1
Place Latitude:	33.998333
Place Longitude:	-118.474444
SIC Code 1:	Not reported
SIC Desc 1:	Not reported

PIONEER FRENCH BAKERY (Continued) **S102435255**

SIC Code 2:	Not reported
SIC Desc 2:	Not reported
SIC Code 3:	Not reported
SIC Desc 3:	Not reported
NAICS Code 1:	Not reported
NAICS Desc 1:	Not reported
NAICS Code 2:	Not reported
NAICS Desc 2:	Not reported
NAICS Code 3:	Not reported
NAICS Desc 3:	Not reported
# Of Places:	1
Source Of Facility:	Reg Meas
Design Flow:	0.576
Threat To Water Quality:	Not reported
Complexity:	Not reported
Pretreatment:	X - Facility is not a POTW
Facility Waste Type:	Contaminated ground water
Facility Waste Type 2:	Not reported
Facility Waste Type 3:	Not reported
Facility Waste Type 4:	Not reported
Program:	NPDNONMUNIPRCS
Program Category1:	NPDESWW
Program Category2:	NPDESWW
# Of Programs:	1
WDID:	4B197500146
Reg Measure Id:	307052
Reg Measure Type:	Enrollee - NPDES
Region:	4
Order #:	R4-2008-0032
Npdes# CA#:	CAG994004
Major-Minor:	Minor
Npdes Type:	OTH
Reclamation:	N - No
Dredge Fill Fee:	Not reported
301H:	Not reported
Application Fee Amt Received:	4800
Status:	Historical
Status Date:	03/25/2016
Effective Date:	06/26/2006
Expiration/Review Date:	06/05/2013
Termination Date:	12/08/2014
WDR Review - Amend:	Not reported
WDR Review - Revise/Renew:	Not reported
WDR Review - Rescind:	Not reported
WDR Review - No Action Required:	Not reported
WDR Review - Pending:	Not reported
WDR Review - Planned:	Not reported
Status Enrollee:	N
Individual/General:	I
Fee Code:	15 - WDRs pending rescission
Direction/Voice:	Passive
Enforcement Id(EID):	343269
Region:	4
Order / Resolution Number:	NOV
Enforcement Action Type:	Notice of Violation
Effective Date:	03/10/2008
Adoption/Issuance Date:	03/10/2008

PIONEER FRENCH BAKERY (Continued) **S102435255**

Achieve Date:	Not reported
Termination Date:	07/23/2008
ACL Issuance Date:	Not reported
EPL Issuance Date:	Not reported
Status:	Historical
Title:	NOV sent 3/10/08 for 7 overdue monitoring reports (2Q06-4Q07).
Description:	NOV sent 3/10/08 for 7 overdue monitoring reports (2Q06-4Q07).
Program:	NPDNONMUNIPRCS
Latest Milestone Completion Date:	Not reported
# Of Programs1:	1
Total Assessment Amount:	0
Initial Assessed Amount:	0
Liability $ Amount:	0
Project $ Amount:	0
Liability $ Paid:	0
Project $ Completed:	0
Total $ Paid/Completed Amount:	0

HIST CORTESE:

edr_fname:	PIONEER FRENCH BAKERY
edr_fadd1:	512 ROSE
City,State,Zip:	VENICE, CA 90291
Region:	CORTESE
Facility County Code:	19
Reg By:	LTNKA
Reg Id:	902910143

HWTS:

Name:	PIONEER FRENCH BAKERY
Address:	512 ROSE AVE
Address 2:	Not reported
City,State,Zip:	VENICE, CA 90291
EPA ID:	CAC001348984
Inactive Date:	10/25/2000
Create Date:	01/08/1998
Last Act Date:	Not reported
Mailing Name:	Not reported
Mailing Address:	512 ROSE AVE
Mailing Address 2:	Not reported
Mailing City,State,Zip:	VENICE, CA 902910000
Owner Name:	PIONEER FRENCH BAKING CO
Owner Address:	512 ROSE AVE
Owner Address 2:	Not reported
Owner City,State,Zip:	VENICE, CA 902910000
Owner Phone:	Not reported
Owner Fax:	Not reported
Contact Name:	ED TROSPER/CONSULT
Contact Address:	2130 HUNTINGTON DR STE 300
Contact Address 2:	Not reported
City,State,Zip:	SOUTH PASADENA, CA 910300000
Contact Phone:	Not reported
Contact Fax:	Not reported
Facility Status:	Inactive
Facility Type:	TEMPORARY
Category:	STATE

PIONEER FRENCH BAKERY (Continued) **S102435255**

Latitude: 33.99817
Longitude: -118.474005

CIWQS:
Name: 512 ROSE LLC
Address: 512 ROSE AVENUE
City,State,Zip: VENICE, CA 90291
Agency: Archstone
Agency Address: 3 Macarthur Place 600, Santa Ana, CA 92707
Place/Project Type: Food Processor
SIC/NAICS: Not reported
Region: 4
Program: NPDNONMUNIPRCS
Regulatory Measure Status: Historical
Regulatory Measure Type: Enrollee - NPDES
Order Number: R4-2008-0032
WDID: 4B197500146
NPDES Number: CAG994004
Adoption Date: Not reported
Effective Date: 06/26/2006
Termination Date: 12/08/2014
Expiration/Review Date: 06/05/2013
Design Flow: 0.576
Major/Minor: Minor
Complexity: Not reported
TTWQ: Not reported
Enforcement Actions within 5 years: 0
Violations within 5 years: 0
Latitude: 33.998333
Longitude: -118.474444

CERS:
Name: PIONEER FRENCH BAKERY
Address: 512 ROSE AVE
City,State,Zip: VENICE, CA 90291
Site ID: 676072
CERS ID: T0603701337
CERS Description: Leaking Underground Storage Tank Cleanup Site

Affiliation:
Affiliation Type Desc: Regional Board Caseworker
Entity Name: DANIEL PIROTTON - LOS ANGELES RWQCB (REGION 4)
Entity Title: Not reported
Affiliation Address: Not reported
Affiliation City: R4 UNKNOWN
Affiliation State: CA
Affiliation Country: Not reported
Affiliation Zip: Not reported
Affiliation Phone: 2135766714,

Affiliation Type Desc: Local Agency Caseworker
Entity Name: ELOY LUNA - LOS ANGELES, CITY OF
Entity Title: Not reported
Affiliation Address: 200 North Main Street, Suite 1780
Affiliation City: LOS ANGELES
Affiliation State: CA
Affiliation Country: Not reported

PIONEER FRENCH BAKERY (Continued) **S102435255**

Affiliation Zip: Not reported
Affiliation Phone: ,

W106 **VOSS INVESTMENT PROPERTIES** **LUST** **S100877744**
SSE **1600 MAIN ST** **Cortese** **N/A**
1/4-1/2 **VENICE, CA 90291** **HIST CORTESE**
0.344 mi. **CERS**
1814 ft. **Site 1 of 2 in cluster W**

Relative: **Lower**

Actual: **11 ft.**

LUST:

Name:	VOSS INVESTMENT PROPERTIES
Address:	1600 MAIN ST
City,State,Zip:	VENICE, CA 90291
Lead Agency:	LOS ANGELES RWQCB (REGION 4)
Case Type:	LUST Cleanup Site
Geo Track:	http://geotracker.waterboards.ca.gov/profile_report.asp?global_id=T0603701326
Global Id:	T0603701326
Latitude:	33.988011
Longitude:	-118.4705792
Status:	Completed - Case Closed
Status Date:	01/28/1997
Case Worker:	YR
RB Case Number:	902910025
Local Agency:	LOS ANGELES COUNTY
File Location:	Not reported
Local Case Number:	Not reported
Potential Media Affect:	Aquifer used for drinking water supply
Potential Contaminants of Concern:	Gasoline
EPA Region:	9
Coordinate Source:	* Historical Geocode - Exact Address Match
Cuf Case:	NO
Quantity Released Gallons:	Not reported
Begin Date:	09/08/1986
Leak Reported Date:	09/08/1986
How Discovered:	Not reported
How Discovered Description:	Not reported
Discharge Source:	Other
Discharge Cause:	Unknown
Stop Method:	Not reported
Stop Description:	Not reported
No Further Action Date:	01/28/1997
CA Water Watershed Name:	Santa Monica Bay - Upper Santa Monica Bay (404.50)
Dwr Groundwater Subbasin Name:	Coastal Plain Of Los Angeles - Santa Monica (4-011.01)
Disadvantaged Community:	Not reported
CA Enviroscreen 3 Score:	11-15%
CA Enviroscreen 4 Score:	30-35%
Military DOD Site:	No
Facility Project Subtype:	Not reported
RWQCB Region:	LOS ANGELES RWQCB (REGION 4)
Site History:	Not reported

LUST:

Global Id:	T0603701326
Contact Type:	Local Agency Caseworker
Contact Name:	JOHN AWUJO
Organization Name:	LOS ANGELES COUNTY
Address:	900 S FREMONT AVE

VOSS INVESTMENT PROPERTIES (Continued) **S100877744**

City: ALHAMBRA
Email: jawujo@dpw.lacounty.gov
Phone Number: 6264583507

Global Id: T0603701326
Contact Type: Regional Board Caseworker - Primary Caseworker
Contact Name: YUE RONG
Organization Name: LOS ANGELES RWQCB (REGION 4)
Address: 320 W. 4TH ST., SUITE 200
City: Los Angeles
Email: yrong@waterboards.ca.gov
Phone Number: Not reported

LUST:
Global Id: T0603701326
Action Type: Other
Date: 09/08/1986
Action: Leak Reported

Global Id: T0603701326
Action Type: ENFORCEMENT
Date: 01/28/1997
Action: Closure/No Further Action Letter

LUST:
Global Id: T0603701326
Status: Open - Case Begin Date
Status Date: 09/08/1986

Global Id: T0603701326
Status: Open - Site Assessment
Status Date: 04/15/1988

Global Id: T0603701326
Status: Completed - Case Closed
Status Date: 01/28/1997

LUST REG 4:
Region: 4
Regional Board: 04
County: Los Angeles
Facility Id: 902910025
Status: Case Closed
Substance: Gasoline
Substance Quantity: Not reported
Local Case No: Not reported
Case Type: Groundwater
Abatement Method Used at the Site: Remove Free Product
Global ID: T0603701326
W Global ID: Not reported
Staff: UNK
Local Agency: 19000
Cross Street: WINDWARD
Enforcement Type: Not reported
Date Leak Discovered: Not reported

VOSS INVESTMENT PROPERTIES (Continued) **S100877744**

Date Leak First Reported:		9/8/1986
Date Leak Record Entered:	9/8/1987	
Date Confirmation Began:	Not reported	
Date Leak Stopped:	Not reported	
Date Case Last Changed on Database:		9/3/1997
Date the Case was Closed:		1/28/1997
How Leak Discovered:	Not reported	
How Leak Stopped:	Not reported	
Cause of Leak:	UNK	
Leak Source:	UNK	
Operator:	Not reported	
Water System:	Not reported	
Well Name:	Not reported	
Approx. Dist To Production Well (ft):		12155.107206760586457421510725
Source of Cleanup Funding:		UNK
Preliminary Site Assessment Workplan Submitted:		Not reported
Preliminary Site Assessment Began:		Not reported
Pollution Characterization Began:		4/15/1988
Remediation Plan Submitted:		Not reported
Remedial Action Underway:		Not reported
Post Remedial Action Monitoring Began:		Not reported
Enforcement Action Date:		Not reported
Historical Max MTBE Date:		Not reported
Hist Max MTBE Conc in Groundwater:		Not reported
Hist Max MTBE Conc in Soil:		Not reported
Significant Interim Remedial Action Taken:		Yes
GW Qualifier:	Not reported	
Soil Qualifier:	Not reported	
Organization:	Not reported	
Owner Contact:	Not reported	
Responsible Party:	VOSS INVESTMENT PROPERTIES	
RP Address:	1600 MAIN ST, SUITE A, VENICE CA 90291	
Program:	LUST	
Lat/Long:	33.988011 / -1	
Local Agency Staff:	Not reported	
Beneficial Use:	Not reported	
Priority:	Not reported	
Cleanup Fund Id:	Not reported	
Suspended:	Not reported	
Assigned Name:	Not reported	
Summary:	SAR DUE,SITE IN LITIGATION	01/14/97
	GW MONITORING REPORT	09/03/97
	ABANDONMENT OF FIVE GW MON WELLS	

CORTESE:

Name:	VOSS INVESTMENT PROPERTIES
Address:	1600 MAIN ST
City,State,Zip:	VENICE, CA 90291
Region:	CORTESE
Envirostor Id:	Not reported
Global ID:	T0603701326
Site/Facility Type:	LUST CLEANUP SITE
Cleanup Status:	COMPLETED - CASE CLOSED
Status Date:	Not reported
Site Code:	Not reported
Latitude:	Not reported
Longitude:	Not reported

VOSS INVESTMENT PROPERTIES (Continued) **S100877744**

Owner:	Not reported
Enf Type:	Not reported
Swat R:	Not reported
Flag:	active
Order No:	Not reported
Waste Discharge System No:	Not reported
Effective Date:	Not reported
Region 2:	Not reported
WID Id:	Not reported
Solid Waste Id No:	Not reported
Waste Management Uit Name:	Not reported
File Name:	Active Open

HIST CORTESE:

edr_fname:	VOSS INVESTMENT PROPERTIE
edr_fadd1:	1600 MAIN
City,State,Zip:	VENICE, CA 90291
Region:	CORTESE
Facility County Code:	19
Reg By:	LTNKA
Reg Id:	902910025

CERS:

Name:	VOSS INVESTMENT PROPERTIES
Address:	1600 MAIN ST
City,State,Zip:	VENICE, CA 90291
Site ID:	696279
CERS ID:	T0603701326
CERS Description:	Leaking Underground Storage Tank Cleanup Site

Affiliation:

Affiliation Type Desc:	Local Agency Caseworker
Entity Name:	JOHN AWUJO - LOS ANGELES COUNTY
Entity Title:	Not reported
Affiliation Address:	900 S FREMONT AVE
Affiliation City:	ALHAMBRA
Affiliation State:	CA
Affiliation Country:	Not reported
Affiliation Zip:	Not reported
Affiliation Phone:	6264583507,

Affiliation Type Desc:	Regional Board Caseworker
Entity Name:	YUE RONG - LOS ANGELES RWQCB (REGION 4)
Entity Title:	Not reported
Affiliation Address:	320 W. 4TH ST., SUITE 200
Affiliation City:	Los Angeles
Affiliation State:	CA
Affiliation Country:	Not reported
Affiliation Zip:	Not reported
Affiliation Phone:	,

W107
SSE
1/4-1/2
0.363 mi.
1915 ft.

MAIN STREET DRY CLEANERS
1720 MAIN
VENICE, CA 90291

Site 2 of 2 in cluster W

CPS-SLIC S105119573
CERS N/A

Relative: Lower

Actual: 11 ft.

SLIC REG 4:

Region:	4
Facility Status:	Site Assessment
SLIC:	1038
Substance:	PCE
Staff:	DBR

CPS-SLIC:

Name:	MAIN STREET DRY CLEANERS
Address:	1720 MAIN ST
City,State,Zip:	VENICE, CA 90291
Region:	STATE
Facility Status:	**Open - Remediation**
Status Date:	09/22/2010
Global Id:	SLT43675673
Lead Agency:	LOS ANGELES RWQCB (REGION 4)
Lead Agency Case Number:	Not reported
Latitude:	33.9874665429541
Longitude:	-118.470476326315
Case Type:	Cleanup Program Site
Case Worker:	MPG
Local Agency:	Not reported
RB Case Number:	1038
File Location:	Regional Board
Potential Media Affected:	Indoor Air, Other Groundwater (uses other than drinking water), Soil, Soil Vapor
Potential Contaminants of Concern:	Dichloroethene (DCE), Other Chlorinated Hydrocarbons, Tetrachloroethylene (PCE), Trichloroethylene (TCE), Vinyl chloride
EPA Region:	9
Coordinate Source:	Google Map Move
Cuf Case:	NO
Quantity Released Gallons:	Not reported
Begin Date:	04/02/2001
Leak Reported Date:	05/04/2016
How Discovered:	Site Assessment/Site Investigation
How Discovered Description:	Subsurface investigatons of soil & groundwater.
Discharge Source:	Other
Discharge Cause:	Unknown
Stop Method:	Change Operating Procedures, Other Means, Remove Contents
Stop Description:	Removal of primary & secondary sources.
No Further Action Date:	Not reported
CA Water Watershed Name:	Santa Monica Bay - Upper Santa Monica Bay (404.50)
Dwr Groundwater Subbasin Name:	Coastal Plain Of Los Angeles - Santa Monica (4-011.01)
Disadvantaged Community:	Not reported
CA Enviroscreen 3 Score:	41-45%
CA Enviroscreen 4 Score:	30-35%
Military DOD Site:	No
Facility Project Subtype:	Not reported
RWQCB Region:	LOS ANGELES RWQCB (REGION 4)
Site History:	The Site is a 1,050-square foot retail commercial property located in a mixed commercial and residential area of Venice, California (Figure 1). The Site is part of a two-story multi-tenant commercial building currently occupied by DTA Posse, a small office/design studio and

MAIN STREET DRY CLEANERS (Continued) **S105119573**

internet retail business that designs T-shirts and related apparel. Adjacent tenants include a barbershop, medical marijuana dispensary and a Chinese massage studio. The property located immediately to the east is used as an architect s office. The Site is located approximately one-half mile east of the Pacific Ocean. From 1982 to 2000, Main Street Cleaners operated a commercial dry cleaning facility at the Site. In 2000, the facility ceased operations and removed all dry cleaning equipment. Since 2000, the Site has been used primarily as a small retail office. The Site lies within the Ballona Gap area of the Santa Monica Groundwater Basin and is underlain by fine-grained alluvial deposits of clay and sandy clay. According to the California Department of Water Resources (DWR) Bulletin 104, the top of the Ballona aquifer beneath the Site occurs at approximately 11 feet below ground surface (bgs) and its base occurs at 23 feet bgs. The underlying Silverado aquifer is reportedly merged with the Ballona aquifer. Subsurface lithology consists primarily of clay and sandy clay with minor silty sand to a depth of approximately 11 feet bgs underlain by medium-grained sand to 15 feet, the maximum depth investigated. First groundwater occurs at approximately 9 feet bgs, but is of poor quality due to high total dissolved solids and is, therefore, non-potable. Groundwater flow direction has varied from southwest to southeast under the influence of very low gradients. Soil, soil vapor and groundwater have been impacted by halogenated volatile organic compounds (VOCs), primarily tetrachloroethylene (PCE), due to former dry cleaning operations. Secondary VOCs including trichloroethene (TCE), cis 1,2 dichloroethere (cis-1,2-DCE), trans-1,2-dichloroethene (trans-1,2-DCE), vinyl chloride (VC), and 1,1,2,2-tetrachloroethane are also present due to natural attenuation. Between 2000 and 2005, six phases of investigation were conducted and a total of 17 soil borings, five soil vapor probes, and six groundwater monitoring wells were installed at the Site (Figure 2). Soil matrix samples have been collected at depths of 1, 2, 4 and 8 feet bgs. In 2000, up to 724,000 micrograms per kilogram (g/kg) PCE was detected in soil near the former dry cleaning machine. Subsequent work showed that VOCs-impacted soil extended to eight feet bgs and that adsorbed-phase VOCs concentrations in soil decreased laterally away from the former source areas. In June 2003, PCE was detected in soil vapor up to 11,595 micrograms per liter (g/L). The highest levels were detected near former sources. Twelve groundwater monitoring events have been conducted since 2005, primarily on a quarterly basis. Water level measurements have shown consistent groundwater elevations, but flow directions have been variable over time. VOCs in groundwater include PCE, TCE, cis-1,2-DCE, trans-1,2-DCE, and VC. The highest concentrations are associated with MW-1 near the former dry cleaning machine and solvent drums (Figure 2). The emergent chemicals 1,4-dioxane, 1,2,3-trichloropropane, and hexavalent chromium were analyzed during four consecutive events in 2008 and were not detected. Metals were detected in low concentrations and were considered representative of background conditions. Total dissolved solids, sulfate and specific conductance levels exceed drinking water standards and reflect saline conditions. Soil Vapor Extraction (SVE) remediation was conducted from September 2003 to February 2004. Measured influent PCE concentrations decreased over time and showed apparent asymptotic trends. However, results of confirmation soil vapor sampling indicated that SVE remediation was largely unsuccessful in reducing VOCs concentrations, primarily due to the

MAIN STREET DRY CLEANERS (Continued) **S105119573**

predominantly fine-grained soil beneath the Site. Remedial soil excavation was conducted in May 2011. The excavation was conducted in slots that were staggered to prevent undermining the building. Excavation depths ranged from three to eight feet bgs, based on previous soil data collected at the Site (Figure 3). Approximately 204 cubic yards of soil were excavated and transported off site for disposal. Confirmation soil samples were collected from the floor and sidewalls of the excavation and analyzed for VOCs by USEPA Method 8260B. Samples from the floor of the excavation were all below residential USEPA Region IX Regional Screening Levels (RSLs). Sidewall confirmation samples showed maximum VOCs concentrations of 38,659 g/kg PCE, 996 g/kg TCE, 3,871 cis-1,2-DCE g/kg and 54 g/kg trans-1,2-DCE. The highest concentrations were detected in the southeastern portion of the building, near the former source areas. PCE soil concentrations from these samples exceeded commercial/industrial RSLs. However, all other VOCs were below residential RSLs. Following confirmation soil sampling, the excavation was backfilled with 2-sack concrete slurry, and the concrete floor was replaced. Prior to backfilling, eight sub-horizontal soil vapor probes were installed at depths of two feet bgs along the eastern and southern sidewalls for confirmation soil vapor sampling. Results were compared to environmental screening criteria based on California Human Health Screening Levels (CHHSLs) established by the California Office of Environmental Health Hazard Assessment (OEHHA) for the protection of human health. Maximum concentrations of 4,880 g/L PCE, 315 g/L TCE, 284 g/L cis-1,2-DCE, 29 g/L trans-1,2-DCE and 11 g/L vinyl chloride were detected along the southeastern sidewall. With the exception of trans-1,2-DCE, these concentrations significantly exceed commercial/industrial CHHSLs. Based on the residual high concentrations of PCE in soil and soil vapor along the eastern portion of the southern sidewall, the Regional Board required that a vapor intrusion evaluation and human health risk assessment (HHRA) be conducted to evaluate the risk to current and future onsite commercial occupants. A preliminary vapor intrusion evaluation was conducted in April 2012. Three soil vapor probes were resampled along with two indoor air and one ambient air sample for VOCs by USEPA Method TO-15. Results showed that only PCE was detected in indoor air samples up to 7.2 micrograms per cubic meter (g/m3). Maximum soil vapor levels of 59,000 g/m3 PCE and 15,000 g/m3 TCE were detected in VP-6 along the southeastern sidewall. The results also showed significant concentrations (up to 260 g/L), of n-Propanol, a tracer gas used to evaluate the integrity of the bentonite seals in the soil vapor probes. The detection of n-Propanol indicates incomplete seals in the respective vapor probes, which may have caused dilution of the soil vapor samples with ambient air. Based on these results, and in accordance with the DTSC October 2011 Final Vapor Intrusion Guidance, a second round of vapor intrusion evaluation was conducted in July 2012. Prior to sampling, EC Group West, LLC (ECGW) conducted VOCs screening of monitoring wells, vapor probes and ambient air to evaluate potential sources of leakage. Based on the results, ECGW had the bottoms of soil vapor probe and monitoring well vaults sealed with a non-solvent epoxy resin. Approximately 10-days following the sealant application, ECGW conducted the second round of indoor air and soil gas sampling. Results of the updated vapor intrusion evaluation showed indoor air concentrations of up to 28.4 g/m3 PCE and 2.23 g/m3 TCE. No other VOCs were detected in indoor air. Maximum detected VOCs in shallow

MAIN STREET DRY CLEANERS (Continued) **S105119573**

soil vapor were 53,000 g/m3 PCE and 9,500 g/m3 TCE. Based on the indoor air data from the vapor intrusion evaluations, ECGW conducted a preliminary HHRA and calculated cumulative cancer risks of 1.2x10-5 to 4.6x10-5 using maximum values for PCE and TCE. OEHHA determined that these risk values are conservative, based on the use of maximum values of PCE and TCE in indoor air. If average indoor air concentration values were applied to the risk calculations, OEHHA estimated that the risk to indoor workers from inhalation of VOCs could decrease and might range from 9x10-6 to 3.6x10-5. OEHHA also noted that because only one ambient air sample was used and VOCs were not detected in ambient air (on two separate events), the limited ambient air sampling could not have underestimated the risk and might have resulted in an overestimation of the risk. Based on our review of the Remediation Section Case Review Summary and all available data in our files, Regional Board staff recommends NFA for soil at the Site with the following justifications: The primary sources of PCE in soil were removed in 2000. No other primary solvents were used or stored onsite. The presence of TCE, cis/trans-1,2-DCE and vinyl chloride are due to natural attenuation of PCE. Nearly all of the residual secondary VOCs in soil have been successfully removed by remedial excavation. Consequently, further impacts to groundwater via infiltration and leeching and impacts to soil vapor via molecular diffusion are significantly reduced. Following excavation, confirmation soil sampling indicated that residual VOCs at the floor and most of the excavation sidewalls were below residential screening levels. Residual PCE soil contamination is restricted to a small portion along the east end of the southern sidewall, is inaccessible and does not constitute a significant threat human health or groundwater. VOCs concentrations in soil vapor along the southern and eastern sidewalls have decreased significantly over the past year since the remedial soil excavation was conducted. This appears to be the result of significantly reduced secondary soil contaminant mass and slow diffusion and dispersion of residual soil vapor over time. With the secondary soil contaminant mass removed, it is anticipated that soil vapor concentrations will continue to decrease by natural attenuation processes over time. Results of vapor intrusion evaluations indicate that the vapor intrusion pathway from subsurface soil vapor to indoor air is complete. However, a comparison of indoor air and soil vapor probe data indicates that there is a 99.99% difference in maximum concentrations, suggesting that the cement, slurry backfill and newly-installed concrete floor are effective barriers to vapor intrusion. Preliminary HHRA calculations by ECGW indicate cumulative cancer risk ranges of 1.2x10-5 to 4.6x10-5 for indoor air inhalation risks based on the maximum concentrations of PCE and TCE detected in indoor air. OEHHA confirmed these values and considered these estimates to be conservative based on the use of maximum concentrations. If average indoor air concentrations were applied to the risk calculations, OEHHA estimates that the risk could decrease to 9x10-6 to 3.6x10-5. Further, because only one ambient air sample was used and VOCs were not detected, the risk could not have been underestimated and might have been an overestimate. Based on this information, the risk to onsite personnel from vapor intrusion to indoor air is considered to be minimal. A land use covenant (deed restriction) has been filed and recorded in Official Records, Recorder s Office, Los Angeles County on October 11, 2012 (see attached), which restricts current and future land use to commercial/industrial use only. The deed restriction provides current

MAIN STREET DRY CLEANERS (Continued) **S105119573**

and future property owners and tenants information on the prior soil contamination, the remedial excavation that was conducted, and the minor residual impacts. Based upon the information provided to the Regional Board, and with the provision that the information is accurate and representative of site conditions, Regional Board staff supports a Soil NFA determination for the Site at this time. The Soil NFA applies only to the known chemicals of concern which have been tested during the site assessment and monitoring phases. Therefore, Regional Board staff has determined that the residual contamination in the soil and soil gas beneath the Site does not pose a significant threat to human health or groundwater under current conditions. The following are required for the Soil NFA: Existing soil vapor probes (VP-1 through VP-8) must be removed and their respective boreholes shall be backfilled with a pre-hydrated bentonite and cement slurry and capped with concrete to match that of the existing surface flooring. All necessary permits must be obtained from all appropriate agencies prior to initiating fieldwork. A report documenting the removal of soil vapor probes and site restoration as necessary shall be submitted to the Regional Board by February 28, 2013. A report documenting the removal of soil vapor probes was submitted on May 2, 2013 indicating compliance with the Soil NFA requirements. Semi-annual monitoring has continued at the Site since the Soil NFA was issued. The groundwater data shows variable yet generally declining PCE concentrations in the source well MW-1, but continues to show relatively high concentrations of daughter products, including TCE, cis-1,2-DCE and vinyl chloride. The data indicate natural bioattenuation is occurring, albeit at a relatively slow pace. Active groundwater remediation will be necessary to reduce the residual VOCs in groundwater to concentrations that do not pose a risk to human health and the environment.

Click here to access the California GeoTracker records for this facility:

CERS:

Name:	MAIN STREET DRY CLEANERS
Address:	1720 MAIN ST
City,State,Zip:	VENICE, CA 90291
Site ID:	666714
CERS ID:	SLT43675673
CERS Description:	Cleanup Program Site

Affiliation:

Affiliation Type Desc:	Regional Board Caseworker
Entity Name:	MONAL GAJJAR - LOS ANGELES RWQCB (REGION 4)
Entity Title:	Not reported
Affiliation Address:	320 W 4th Street
Affiliation City:	LOS ANGELES
Affiliation State:	CA
Affiliation Country:	Not reported
Affiliation Zip:	Not reported
Affiliation Phone:	2135766745,

X108 **ANGEL'S SERVICE STATION** **LUST** **S103281928**
SSE **100 VENICE WY** **Cortese** **N/A**
1/4-1/2 **VENICE, CA 90291**
0.386 mi.
2038 ft. **Site 1 of 2 in cluster X**

Relative:
Higher

Actual:
17 ft.

LUST REG 4:

Region:	4	
Regional Board:	04	
County:	Los Angeles	
Facility Id:	902910170	
Status:	Remediation Plan	
Substance:	Gasoline	
Substance Quantity:	Not reported	
Local Case No:	Not reported	
Case Type:	Groundwater	
Abatement Method Used at the Site:		Not reported
Global ID:	T0603701340	
W Global ID:	Not reported	
Staff:	MSH	
Local Agency:	19050	
Cross Street:	Not reported	
Enforcement Type:	DLSEL	
Date Leak Discovered:	Not reported	
Date Leak First Reported:		4/23/1992
Date Leak Record Entered:	4/27/1992	
Date Confirmation Began:	Not reported	
Date Leak Stopped:	Not reported	
Date Case Last Changed on Database:		7/15/2002
Date the Case was Closed:		Not reported
How Leak Discovered:	Not reported	
How Leak Stopped:	Not reported	
Cause of Leak:	UNK	
Leak Source:	UNK	
Operator:	Not reported	
Water System:	Not reported	
Well Name:	Not reported	
Approx. Dist To Production Well (ft):		12643.241213794997094140151106
Source of Cleanup Funding:		UNK
Preliminary Site Assessment Workplan Submitted:		4/23/1992
Preliminary Site Assessment Began:		6/30/1998
Pollution Characterization Began:		8/11/2000
Remediation Plan Submitted:		11/14/2002
Remedial Action Underway:		Not reported
Post Remedial Action Monitoring Began:		4/23/1992
Enforcement Action Date:		11/2/1998
Historical Max MTBE Date:		11/20/1998
Hist Max MTBE Conc in Groundwater:		2710
Hist Max MTBE Conc in Soil:		Not reported
Significant Interim Remedial Action Taken:		Not reported
GW Qualifier:	Not reported	
Soil Qualifier:	Not reported	
Organization:	Not reported	
Owner Contact:	Not reported	
Responsible Party:	HUGH MAGUIRE	
RP Address:	25970 JUNITERO AVE.	
Program:	LUST	
Lat/Long:	33.987146 / -1	
Local Agency Staff:	PEJ	

ANGEL'S SERVICE STATION (Continued) **S103281928**

Beneficial Use:	Not reported
Priority:	Not reported
Cleanup Fund Id:	Not reported
Suspended:	Not reported
Assigned Name:	Not reported
Summary:	QUARTERLY GW MONITORING RPT. FREE PRODUCT (SHEEN) PRESENT IN MW-2 &MW-3; ; 10/16/00 3RD QTR GW MON RPT 2000; 2/22/01 WELL INSTALL. & 4TH QTR GW MON RPT 2000; 4/11/01 1ST QTR GW MON RPT 2001

CORTESE:

Name:	ANGEL'S SERVICE STATION
Address:	100 VENICE WY
City,State,Zip:	VENICE, CA 90291
Region:	CORTESE
Envirostor Id:	Not reported
Global ID:	T0603701340
Site/Facility Type:	LUST CLEANUP SITE
Cleanup Status:	COMPLETED - CASE CLOSED
Status Date:	Not reported
Site Code:	Not reported
Latitude:	Not reported
Longitude:	Not reported
Owner:	Not reported
Enf Type:	Not reported
Swat R:	Not reported
Flag:	active
Order No:	Not reported
Waste Discharge System No:	Not reported
Effective Date:	Not reported
Region 2:	Not reported
WID Id:	Not reported
Solid Waste Id No:	Not reported
Waste Management Uit Name:	Not reported
File Name:	Active Open

X109 **ANGEL'S SERVICE STATION** **LUST** **S103066089**
SSE **100 VENICE** **HIST CORTESE** **N/A**
1/4-1/2 **VENICE, CA 90291**
0.386 mi.
2038 ft. **Site 2 of 2 in cluster X**

Relative: **Higher**
Actual: **17 ft.**

LUST:

Name:	ANGEL'S SERVICE STATION
Address:	100 VENICE WY
City,State,Zip:	VENICE, CA 90291
Lead Agency:	LOS ANGELES RWQCB (REGION 4)
Case Type:	LUST Cleanup Site
Geo Track:	http://geotracker.waterboards.ca.gov/profile_report.asp?global_id=T0603701340
Global Id:	T0603701340
Latitude:	33.9871793598207
Longitude:	-118.471421664943
Status:	Completed - Case Closed
Status Date:	04/30/2009
Case Worker:	Not reported
RB Case Number:	902910170
Local Agency:	LOS ANGELES, CITY OF
File Location:	Regional Board

ANGEL'S SERVICE STATION (Continued) **S103066089**

Local Case Number:	Not reported
Potential Media Affect:	Aquifer used for drinking water supply
Potential Contaminants of Concern:	Gasoline
EPA Region:	9
Coordinate Source:	Google Map Move
Cuf Case:	YES
Quantity Released Gallons:	Not reported
Begin Date:	04/23/1992
Leak Reported Date:	04/23/1992
How Discovered:	Not reported
How Discovered Description:	Not reported
Discharge Source:	Other
Discharge Cause:	Unknown
Stop Method:	Not reported
Stop Description:	Not reported
No Further Action Date:	04/30/2009
CA Water Watershed Name:	Santa Monica Bay - Upper Santa Monica Bay (404.50)
Dwr Groundwater Subbasin Name:	Coastal Plain Of Los Angeles - Santa Monica (4-011.01)
Disadvantaged Community:	Not reported
CA Enviroscreen 3 Score:	41-45%
CA Enviroscreen 4 Score:	30-35%
Military DOD Site:	No
Facility Project Subtype:	Not reported
RWQCB Region:	LOS ANGELES RWQCB (REGION 4)
Site History:	Not reported

LUST:

Global Id:	T0603701340
Contact Type:	Local Agency Caseworker
Contact Name:	ELOY LUNA
Organization Name:	LOS ANGELES, CITY OF
Address:	200 North Main Street, Suite 1780
City:	LOS ANGELES
Email:	eloy.luna@lacity.org
Phone Number:	Not reported

LUST:

Global Id:	T0603701340
Action Type:	RESPONSE
Date:	01/15/2009
Action:	Soil and Water Investigation Report

Global Id:	T0603701340
Action Type:	RESPONSE
Date:	01/15/2009
Action:	Monitoring Report - Quarterly

Global Id:	T0603701340
Action Type:	RESPONSE
Date:	07/15/2008
Action:	Monitoring Report - Quarterly

Global Id:	T0603701340
Action Type:	RESPONSE
Date:	04/15/2004
Action:	Monitoring Report - Quarterly

ANGEL'S SERVICE STATION (Continued) **S103066089**

Global Id: T0603701340
Action Type: RESPONSE
Date: 07/15/2005
Action: Monitoring Report - Quarterly

Global Id: T0603701340
Action Type: RESPONSE
Date: 07/15/2004
Action: Monitoring Report - Quarterly

Global Id: T0603701340
Action Type: RESPONSE
Date: 01/15/2008
Action: Monitoring Report - Quarterly

Global Id: T0603701340
Action Type: RESPONSE
Date: 01/15/2003
Action: Monitoring Report - Quarterly

Global Id: T0603701340
Action Type: RESPONSE
Date: 01/15/2004
Action: Monitoring Report - Quarterly

Global Id: T0603701340
Action Type: RESPONSE
Date: 10/15/2006
Action: Monitoring Report - Quarterly

Global Id: T0603701340
Action Type: RESPONSE
Date: 04/15/2005
Action: Monitoring Report - Quarterly

Global Id: T0603701340
Action Type: REMEDIATION
Date: 12/30/1991
Action: Free Product Removal

Global Id: T0603701340
Action Type: REMEDIATION
Date: 01/01/2005
Action: In Situ Physical/Chemical Treatment (other than SVE)

Global Id: T0603701340
Action Type: REMEDIATION
Date: 01/01/2005
Action: In Situ Physical/Chemical Treatment (other than SVE)

Global Id: T0603701340
Action Type: ENFORCEMENT
Date: 11/02/1998
Action: Staff Letter

Global Id: T0603701340
Action Type: ENFORCEMENT

ANGEL'S SERVICE STATION (Continued) **S103066089**

Date: 11/14/2002
Action: Staff Letter

Global Id: T0603701340
Action Type: ENFORCEMENT
Date: 06/24/2002
Action: Staff Letter

Global Id: T0603701340
Action Type: RESPONSE
Date: 10/15/2008
Action: Soil and Water Investigation Workplan

Global Id: T0603701340
Action Type: RESPONSE
Date: 04/15/2008
Action: Remedial Progress Report

Global Id: T0603701340
Action Type: RESPONSE
Date: 10/15/2008
Action: Monitoring Report - Quarterly

Global Id: T0603701340
Action Type: RESPONSE
Date: 07/15/2003
Action: Monitoring Report - Quarterly

Global Id: T0603701340
Action Type: RESPONSE
Date: 10/15/2003
Action: Monitoring Report - Quarterly

Global Id: T0603701340
Action Type: RESPONSE
Date: 01/15/2007
Action: Monitoring Report - Quarterly

Global Id: T0603701340
Action Type: RESPONSE
Date: 01/15/2007
Action: Remedial Progress Report

Global Id: T0603701340
Action Type: RESPONSE
Date: 10/15/2007
Action: Remedial Progress Report

Global Id: T0603701340
Action Type: RESPONSE
Date: 04/15/2008
Action: Monitoring Report - Quarterly

Global Id: T0603701340
Action Type: ENFORCEMENT
Date: 01/18/2007
Action: Staff Letter

ANGEL'S SERVICE STATION (Continued) **S103066089**

Global Id: T0603701340
Action Type: ENFORCEMENT
Date: 10/23/2006
Action: Staff Letter

Global Id: T0603701340
Action Type: ENFORCEMENT
Date: 04/30/2009
Action: Closure/No Further Action Letter

Global Id: T0603701340
Action Type: RESPONSE
Date: 04/15/2003
Action: Monitoring Report - Quarterly

Global Id: T0603701340
Action Type: RESPONSE
Date: 10/15/2004
Action: Monitoring Report - Quarterly

Global Id: T0603701340
Action Type: RESPONSE
Date: 01/15/2008
Action: Remedial Progress Report

Global Id: T0603701340
Action Type: RESPONSE
Date: 01/15/2006
Action: Monitoring Report - Quarterly

Global Id: T0603701340
Action Type: RESPONSE
Date: 07/15/2006
Action: Monitoring Report - Quarterly

Global Id: T0603701340
Action Type: RESPONSE
Date: 10/15/2007
Action: Monitoring Report - Quarterly

Global Id: T0603701340
Action Type: RESPONSE
Date: 12/15/2006
Action: Soil and Water Investigation Report

Global Id: T0603701340
Action Type: RESPONSE
Date: 04/15/2007
Action: Monitoring Report - Quarterly

Global Id: T0603701340
Action Type: ENFORCEMENT
Date: 11/07/2008
Action: Staff Letter

Global Id: T0603701340
Action Type: Other

ANGEL'S SERVICE STATION (Continued) **S103066089**

Date: 04/23/1992
Action: Leak Reported

Global Id: T0603701340
Action Type: RESPONSE
Date: 04/15/2002
Action: Monitoring Report - Quarterly

Global Id: T0603701340
Action Type: RESPONSE
Date: 06/30/2002
Action: Remedial Progress Report

Global Id: T0603701340
Action Type: RESPONSE
Date: 07/15/2002
Action: Monitoring Report - Quarterly

Global Id: T0603701340
Action Type: RESPONSE
Date: 07/31/2002
Action: Other Report / Document

Global Id: T0603701340
Action Type: RESPONSE
Date: 10/15/2002
Action: Monitoring Report - Quarterly

Global Id: T0603701340
Action Type: RESPONSE
Date: 01/15/2005
Action: Monitoring Report - Quarterly

Global Id: T0603701340
Action Type: RESPONSE
Date: 10/15/2005
Action: Monitoring Report - Quarterly

Global Id: T0603701340
Action Type: RESPONSE
Date: 04/15/2006
Action: Monitoring Report - Quarterly

Global Id: T0603701340
Action Type: ENFORCEMENT
Date: 04/30/2009
Action: Site Visit / Inspection / Sampling

Global Id: T0603701340
Action Type: ENFORCEMENT
Date: 09/16/2008
Action: Notice to Comply

Global Id: T0603701340
Action Type: RESPONSE
Date: 07/15/2007
Action: Monitoring Report - Quarterly

ANGEL'S SERVICE STATION (Continued) **S103066089**

Global Id: T0603701340
Action Type: RESPONSE
Date: 07/15/2007
Action: Remedial Progress Report

Global Id: T0603701340
Action Type: RESPONSE
Date: 10/15/2006
Action: Remedial Progress Report

Global Id: T0603701340
Action Type: RESPONSE
Date: 09/22/2006
Action: Soil and Water Investigation Workplan

LUST:
Global Id: T0603701340
Status: Open - Case Begin Date
Status Date: 04/23/1992

Global Id: T0603701340
Status: Open - Site Assessment
Status Date: 04/23/1992

Global Id: T0603701340
Status: Open - Site Assessment
Status Date: 06/30/1998

Global Id: T0603701340
Status: Open - Site Assessment
Status Date: 08/11/2000

Global Id: T0603701340
Status: Open - Remediation
Status Date: 11/14/2002

Global Id: T0603701340
Status: Open - Remediation
Status Date: 11/07/2008

Global Id: T0603701340
Status: Completed - Case Closed
Status Date: 04/30/2009

HIST CORTESE:
edr_fname: ANGEL'S SERVICE STATION
edr_fadd1: 100 VENICE
City,State,Zip: VENICE, CA 90291
Region: CORTESE
Facility County Code: 19
Reg By: LTNKA
Reg Id: 902910170

110 NW 1/4-1/2 0.471 mi. 2485 ft. — **COC REAL ESTATE II LLC**, **3016 MAIN ST**, **SANTA MONICA, CA 90405** — **LUST, Cortese, HWTS, HAZNET, CERS** — **S118502932 / N/A**

Relative: Higher

Actual: 31 ft.

LUST:

Name:	COMMERCIAL PARKING LOT
Address:	3016 MAIN ST
City,State,Zip:	SANTA MONICA, CA 90405
Lead Agency:	LOS ANGELES RWQCB (REGION 4)
Case Type:	LUST Cleanup Site
Geo Track:	http://geotracker.waterboards.ca.gov/profile_report.asp?global_id=T10000008335
Global Id:	T10000008335
Latitude:	33.998
Longitude:	-118.4799
Status:	Completed - Case Closed
Status Date:	11/13/2017
Case Worker:	DPP
RB Case Number:	904050252
Local Agency:	Not reported
File Location:	Not reported
Local Case Number:	Not reported
Potential Media Affect:	Other Groundwater (uses other than drinking water)
Potential Contaminants of Concern:	Lead
EPA Region:	9
Coordinate Source:	Not reported
Cuf Case:	NO
Quantity Released Gallons:	Not reported
Begin Date:	01/12/2016
Leak Reported Date:	01/12/2016
How Discovered:	Not reported
How Discovered Description:	Not reported
Discharge Source:	Other
Discharge Cause:	Unknown
Stop Method:	Not reported
Stop Description:	Not reported
No Further Action Date:	11/13/2017
CA Water Watershed Name:	Santa Monica Bay - Upper Santa Monica Bay (404.50)
Dwr Groundwater Subbasin Name:	Coastal Plain Of Los Angeles - Santa Monica (4-011.01)
Disadvantaged Community:	Not reported
CA Enviroscreen 3 Score:	31-35%
CA Enviroscreen 4 Score:	50-55%
Military DOD Site:	No
Facility Project Subtype:	Not reported
RWQCB Region:	LOS ANGELES RWQCB (REGION 4)
Site History:	Not reported

LUST:

Global Id:	T10000008335
Contact Type:	Regional Board Caseworker - Primary Caseworker
Contact Name:	DANIEL PIROTTON
Organization Name:	LOS ANGELES RWQCB (REGION 4)
Address:	Not reported
City:	R4 UNKNOWN
Email:	dpirotton@waterboards.ca.gov
Phone Number:	2135766714

LUST:

COC REAL ESTATE II LLC (Continued) **S118502932**

Global Id: T10000008335
Action Type: Other
Date: 01/12/2016
Action: Leak Discovery

Global Id: T10000008335
Action Type: RESPONSE
Date: 10/29/2015
Action: Other Workplan - Regulator Responded

Global Id: T10000008335
Action Type: RESPONSE
Date: 10/22/2015
Action: Other Workplan - Regulator Responded

Global Id: T10000008335
Action Type: RESPONSE
Date: 05/04/2016
Action: Request for Closure - Regulator Responded

Global Id: T10000008335
Action Type: RESPONSE
Date: 07/31/2016
Action: Well Installation Workplan - Regulator Responded

Global Id: T10000008335
Action Type: RESPONSE
Date: 04/15/2016
Action: Other Workplan - Regulator Responded

Global Id: T10000008335
Action Type: RESPONSE
Date: 01/15/2017
Action: Well Installation Report - Regulator Responded

Global Id: T10000008335
Action Type: RESPONSE
Date: 01/15/2017
Action: Monitoring Report - Semi-Annually - Regulator Responded

Global Id: T10000008335
Action Type: REMEDIATION
Date: 12/01/2015
Action: Excavation

Global Id: T10000008335
Action Type: ENFORCEMENT
Date: 09/15/2016
Action: Health and Safety Code Section 25296.10(c)

Global Id: T10000008335
Action Type: ENFORCEMENT
Date: 06/24/2016
Action: Health and Safety Code Section 25296.10(c)

Global Id: T10000008335
Action Type: Other

COC REAL ESTATE II LLC (Continued) **S118502932**

Date: 01/12/2016
Action: Leak Reported

Global Id: T10000008335
Action Type: RESPONSE
Date: 10/15/2017
Action: Well Destruction Report

Global Id: T10000008335
Action Type: ENFORCEMENT
Date: 04/04/2017
Action: Notification - Preclosure

Global Id: T10000008335
Action Type: ENFORCEMENT
Date: 01/21/2016
Action: Staff Letter

Global Id: T10000008335
Action Type: ENFORCEMENT
Date: 11/13/2017
Action: Closure/No Further Action Letter

Global Id: T10000008335
Action Type: ENFORCEMENT
Date: 07/06/2017
Action: Staff Letter

Global Id: T10000008335
Action Type: ENFORCEMENT
Date: 11/13/2017
Action: Closure/No Further Action Letter

Global Id: T10000008335
Action Type: Other
Date: 01/12/2016
Action: Leak Began

Global Id: T10000008335
Action Type: RESPONSE
Date: 09/23/2015
Action: Site Assessment Report

Global Id: T10000008335
Action Type: RESPONSE
Date: 02/22/2016
Action: Other Report / Document

Global Id: T10000008335
Action Type: RESPONSE
Date: 07/15/2016
Action: Site Assessment Report

Global Id: T10000008335
Action Type: ENFORCEMENT
Date: 03/15/2016
Action: Staff Letter

COC REAL ESTATE II LLC (Continued) **S118502932**

Global Id: T10000008335
Action Type: ENFORCEMENT
Date: 04/11/2016
Action: Staff Letter

Global Id: T10000008335
Action Type: RESPONSE
Date: 08/24/2015
Action: Site Assessment Report

Global Id: T10000008335
Action Type: ENFORCEMENT
Date: 01/12/2016
Action: Referral to Regional Board

LUST:
Global Id: T10000008335
Status: Open - Case Begin Date
Status Date: 01/12/2016

Global Id: T10000008335
Status: Open - Inactive
Status Date: 01/20/2016

Global Id: T10000008335
Status: Open - Site Assessment
Status Date: 01/21/2016

Global Id: T10000008335
Status: Open - Eligible for Closure
Status Date: 04/04/2017

Global Id: T10000008335
Status: Completed - Case Closed
Status Date: 11/13/2017

CORTESE:
Name: COMMERCIAL PARKING LOT
Address: 3016 MAIN ST
City,State,Zip: SANTA MONICA, CA 90405
Region: CORTESE
Envirostor Id: Not reported
Global ID: T10000008335
Site/Facility Type: LUST CLEANUP SITE
Cleanup Status: COMPLETED - CASE CLOSED
Status Date: Not reported
Site Code: Not reported
Latitude: Not reported
Longitude: Not reported
Owner: Not reported
Enf Type: Not reported
Swat R: Not reported
Flag: active
Order No: Not reported
Waste Discharge System No: Not reported

COC REAL ESTATE II LLC (Continued) **S118502932**

Effective Date:	Not reported
Region 2:	Not reported
WID Id:	Not reported
Solid Waste Id No:	Not reported
Waste Management Uit Name:	Not reported
File Name:	Active Open

HWTS:

Name:	COC REAL ESTATE II LLC
Address:	3016 MAIN ST
Address 2:	Not reported
City,State,Zip:	SANTA MONICA, CA 90405
EPA ID:	CAC002836186
Inactive Date:	02/03/2016
Create Date:	11/03/2015
Last Act Date:	Not reported
Mailing Name:	Not reported
Mailing Address:	205 HILL ST
Mailing Address 2:	Not reported
Mailing City,State,Zip:	SANTA MONICA, CA 904054113
Owner Name:	COC REAL ESTATE II LLC
Owner Address:	205 HILL ST
Owner Address 2:	Not reported
Owner City,State,Zip:	SANTA MONICA, CA 904054113
Owner Phone:	Not reported
Owner Fax:	Not reported
Contact Name:	MARC WITZER
Contact Address:	16000 VENTURA BLVD STE 900
Contact Address 2:	Not reported
City,State,Zip:	ENCINO, CA 914362760
Contact Phone:	Not reported
Contact Fax:	Not reported
Facility Status:	Inactive
Facility Type:	TEMPORARY
Category:	STATE
Latitude:	33.998077
Longitude:	-118.479748

HAZNET:

Name:	COC REAL ESTATE II LLC
Address:	3016 MAIN ST
Address 2:	Not reported
City,State,Zip:	SANTA MONICA, CA 904055318
Contact:	MARC WITZER
Telephone:	3102889968
Mailing Name:	Not reported
Mailing Address:	205 HILL ST
Year:	2015
Gepaid:	CAC002836186
TSD EPA ID:	CAT000646117
CA Waste Code:	611 - Contaminated soil from site clean-up
Disposal Method:	H132 - Landfill Or Surface Impoundment That Will Be Closed As Landfill(To Include On-Site Treatment And/Or Stabilization)
Tons:	25.455

COC REAL ESTATE II LLC (Continued) **S118502932**

Year:	2015
Gepaid:	CAC002836186
TSD EPA ID:	CAT080013352
CA Waste Code:	241 - Tank bottom waste
Disposal Method:	H039 - Other Recovery Of Reclamation For Reuse Including Acid Regeneration, Organics Recovery Ect
Tons:	0.0834

Additional Info:

Year:	2015
Gen EPA ID:	CAC002836186
Shipment Date:	20151222
Creation Date:	3/3/2016 22:15:11
Receipt Date:	20151231
Manifest ID:	015348139JJK
Trans EPA ID:	CAR000188201
Trans Name:	ENVIRONMENTAL RECOVERY SERVICES
Trans 2 EPA ID:	CAD982030173
Trans 2 Name:	ECOLOGY CONTROL INDUSTRIES
TSDF EPA ID:	CAT000646117
Trans Name:	CHEMICAL WASTE MANAGEMENT
TSDF Alt EPA ID:	Not reported
TSDF Alt Name:	Not reported
Waste Code Description:	611 - Contaminated soil from site clean-ups
RCRA Code:	D008
Meth Code:	H132 - Landfill Or Surface Impoundment That Will Be Closed As Landfill(To Include On-Site Treatment And/Or Stabilization)
Quantity Tons:	0.075
Waste Quantity:	150
Quantity Unit:	P
Additional Code 1:	Not reported
Additional Code 2:	Not reported
Additional Code 3:	Not reported
Additional Code 4:	Not reported
Additional Code 5:	Not reported
Shipment Date:	20151211
Creation Date:	2/5/2016 22:15:30
Receipt Date:	20151211
Manifest ID:	014528130JJK
Trans EPA ID:	CAR000224568
Trans Name:	BRADLEY TANKS INC
Trans 2 EPA ID:	Not reported
Trans 2 Name:	Not reported
TSDF EPA ID:	CAT000646117
Trans Name:	KETTLEMAN HILLS (HAZARDOUS WASTE FACILITY)
TSDF Alt EPA ID:	Not reported
TSDF Alt Name:	Not reported
Waste Code Description:	611 - Contaminated soil from site clean-ups
RCRA Code:	Not reported
Meth Code:	H132 - Landfill Or Surface Impoundment That Will Be Closed As Landfill(To Include On-Site Treatment And/Or Stabilization)
Quantity Tons:	25.38
Waste Quantity:	18
Quantity Unit:	Y

COC REAL ESTATE II LLC (Continued) **S118502932**

Additional Code 1:	Not reported
Additional Code 2:	Not reported
Additional Code 3:	Not reported
Additional Code 4:	Not reported
Additional Code 5:	Not reported
Shipment Date:	20151105
Creation Date:	1/11/2016 22:16:49
Receipt Date:	20151106
Manifest ID:	013673361JJK
Trans EPA ID:	CAR000189431
Trans Name:	ADAMS SERVICES INC
Trans 2 EPA ID:	Not reported
Trans 2 Name:	Not reported
TSDF EPA ID:	CAT080013352
Trans Name:	DEMENNO/KERDOON
TSDF Alt EPA ID:	Not reported
TSDF Alt Name:	Not reported
Waste Code Description:	241 - Tank bottom waste 251 Still bottoms with halogenated organics
RCRA Code:	Not reported
Meth Code:	H039 - Other Recovery Of Reclamation For Reuse Including Acid Regeneration, Organics Recovery Ect
Quantity Tons:	0.0834
Waste Quantity:	20
Quantity Unit:	G
Additional Code 1:	Not reported
Additional Code 2:	Not reported
Additional Code 3:	Not reported
Additional Code 4:	Not reported
Additional Code 5:	Not reported

CERS:

Name:	COMMERCIAL PARKING LOT
Address:	3016 MAIN ST
City,State,Zip:	SANTA MONICA, CA 90405
Site ID:	647177
CERS ID:	T10000008335
CERS Description:	Leaking Underground Storage Tank Cleanup Site

Affiliation:

Affiliation Type Desc:	Regional Board Caseworker
Entity Name:	DANIEL PIROTTON - LOS ANGELES RWQCB (REGION 4)
Entity Title:	Not reported
Affiliation Address:	Not reported
Affiliation City:	R4 UNKNOWN
Affiliation State:	CA
Affiliation Country:	Not reported
Affiliation Zip:	Not reported
Affiliation Phone:	2135766714,

111
NNE
1/2-1
0.598 mi.
3160 ft.

Relative:
Higher

Actual:
41 ft.

BUDGET CLEANERS
201 LINCOLN
VENICE, CA 90291

Database(s): RCRA-SQG, ENVIROSTOR, VCP, FINDS, ECHO, HWTS, HAZNET

EDR ID Number: 1000820320
EPA ID Number: CAD983663543

RCRA Listings:

Date Form Received by Agency:	19930330
Handler Name:	Budget Cleaners
Handler Address:	LINCOLN
Handler City,State,Zip:	VENICE, CA 90291
EPA ID:	CAD983663543
Contact Name:	MIKE LOPEZ
Contact Address:	201 LINCOLN
Contact City,State,Zip:	VENICE, CA 90291
Contact Telephone:	310-392-6162
Contact Fax:	Not reported
Contact Email:	Not reported
Contact Title:	Not reported
EPA Region:	09
Land Type:	Private
Federal Waste Generator Description:	Small Quantity Generator
Non-Notifier:	Not reported
Biennial Report Cycle:	Not reported
Accessibility:	Not reported
Active Site Indicator:	Handler Activities
State District Owner:	Not reported
State District:	Not reported
Mailing Address:	LINCOLN
Mailing City,State,Zip:	VENICE, CA 90291
Owner Name:	Mike Lopez
Owner Type:	Private
Operator Name:	Not reported
Operator Type:	Not reported
Short-Term Generator Activity:	No
Importer Activity:	No
Mixed Waste Generator:	No
Transporter Activity:	No
Transfer Facility Activity:	No
Recycler Activity with Storage:	No
Small Quantity On-Site Burner Exemption:	No
Smelting Melting and Refining Furnace Exemption:	No
Underground Injection Control:	No
Off-Site Waste Receipt:	No
Universal Waste Indicator:	No
Universal Waste Destination Facility:	No
Federal Universal Waste:	No
Active Site State-Reg Handler:	---
Federal Facility Indicator:	Not reported
Hazardous Secondary Material Indicator:	NN
Sub-Part K Indicator:	Not reported
2018 GPRA Permit Baseline:	Not on the Baseline
2018 GPRA Renewals Baseline:	Not on the Baseline
202 GPRA Corrective Action Baseline:	No
Subject to Corrective Action Universe:	No
Non-TSDFs Where RCRA CA has Been Imposed Universe:	No
Corrective Action Priority Ranking:	No NCAPS ranking

BUDGET CLEANERS (Continued) **1000820320**

Environmental Control Indicator:	No
Institutional Control Indicator:	No
Human Exposure Controls Indicator:	N/A
Groundwater Controls Indicator:	N/A
Significant Non-Complier Universe:	No
Unaddressed Significant Non-Complier Universe:	No
Addressed Significant Non-Complier Universe:	No
Significant Non-Complier With a Compliance Schedule Universe:	No
Financial Assurance Required:	Not reported
Handler Date of Last Change:	20000915
Recognized Trader-Importer:	No
Recognized Trader-Exporter:	No
Importer of Spent Lead Acid Batteries:	No
Exporter of Spent Lead Acid Batteries:	No
Recycler Activity Without Storage:	Not reported
Manifest Broker:	Not reported
Sub-Part P Indicator:	No

Handler - Owner Operator:

Owner/Operator Indicator:	Owner
Owner/Operator Name: MIKE LOPEZ	
Legal Status:	Private
Date Became Current:	Not reported
Date Ended Current:	Not reported
Owner/Operator Address:	201 LINCOLN BLVD
Owner/Operator City,State,Zip:	VENICE, CA 90291
Owner/Operator Telephone:	310-392-6162
Owner/Operator Telephone Ext:	Not reported
Owner/Operator Fax:	Not reported
Owner/Operator Email:	Not reported

Historic Generators:

Receive Date:	19930330
Handler Name: BUDGET CLEANERS	
Federal Waste Generator Description:	Small Quantity Generator
State District Owner:	Not reported
Large Quantity Handler of Universal Waste:	No
Recognized Trader Importer:	No
Recognized Trader Exporter:	No
Spent Lead Acid Battery Importer:	No
Spent Lead Acid Battery Exporter:	No
Current Record:	Yes
Non Storage Recycler Activity:	Not reported
Electronic Manifest Broker:	Not reported

List of NAICS Codes and Descriptions:

NAICS Codes:	No NAICS Codes Found

Facility Has Received Notices of Violations:

Violations:	No Violations Found

Evaluation Action Summary:

Evaluations:	No Evaluations Found

BUDGET CLEANERS (Continued) **1000820320**

ENVIROSTOR:

Name:	COMBINED PROPERTIES INC.
Address:	201 LINCOLN BOULEVARD
City,State,Zip:	VENICE, CA 90291
Facility ID:	60000337
Status:	Certified
Status Date:	06/09/2009
Site Code:	301272
Site Type:	Voluntary Cleanup
Site Type Detailed:	Voluntary Agreement
Acres:	0.62
NPL:	NO
Regulatory Agencies:	SMBRP
Lead Agency:	SMBRP
Program Manager:	Jessy Fierro
Supervisor:	Juli Propes
Division Branch:	Cleanup Chatsworth
Assembly:	61
Senate:	24
Special Program:	Voluntary Agreement - Standard Voluntary Agreement
Restricted Use:	NO
Site Mgmt Req:	NONE SPECIFIED
Funding:	Responsible Party
Latitude:	34.00150
Longitude:	-118.4701
APN:	NONE SPECIFIED
Past Use:	DRY CLEANING
Potential COC:	Tetrachloroethylene (PCE Trichloroethylene (TCE
Confirmed COC:	Tetrachloroethylene (PCE Trichloroethylene (TCE
Potential Description:	SOIL, SV
Alias Name:	99 Cent Store
Alias Type:	Alternate Name
Alias Name:	CPI
Alias Type:	Alternate Name
Alias Name:	Former Budget Dry Cleaners
Alias Type:	Alternate Name
Alias Name:	110033613472
Alias Type:	EPA (FRS #)
Alias Name:	301272
Alias Type:	Project Code (Site Code)
Alias Name:	60000337
Alias Type:	Envirostor ID Number

Completed Info:

Completed Area Name:	PROJECT WIDE
Completed Sub Area Name:	Not reported
Completed Document Type:	Certification
Completed Date:	04/09/2009
Comments:	Proponent, Combined Properties Inc. completed Soil Vapor Extraction activities with confirmation sampling. DTSC certified Site.
Completed Area Name:	PROJECT WIDE
Completed Sub Area Name:	Not reported
Completed Document Type:	Standard Voluntary Agreement
Completed Date:	06/28/2006
Comments:	Not reported

BUDGET CLEANERS (Continued) **1000820320**

Completed Area Name: PROJECT WIDE
Completed Sub Area Name: Not reported
Completed Document Type: Fieldwork
Completed Date: 06/17/2008
Comments: SVE shut-off. Rebound test to be scheduled in 30 days.

Completed Area Name: PROJECT WIDE
Completed Sub Area Name: Not reported
Completed Document Type: Site Characterization Workplan
Completed Date: 05/08/2008
Comments: The Workplan proposes to conduct off-site soil gas and groundwater sampling.

Completed Area Name: PROJECT WIDE
Completed Sub Area Name: Not reported
Completed Document Type: Fact Sheets
Completed Date: 05/08/2008
Comments: Work Notice for supplemental off-site soil gas and groundwater sampling.

Completed Area Name: PROJECT WIDE
Completed Sub Area Name: Not reported
Completed Document Type: Fieldwork
Completed Date: 09/19/2008
Comments: s

Completed Area Name: PROJECT WIDE
Completed Sub Area Name: Not reported
Completed Document Type: Fieldwork
Completed Date: 06/30/2008
Comments: Well installation took place on June 26 (MW-2 and 3) and on June 30 (MW-1) with the limited access.

Completed Area Name: PROJECT WIDE
Completed Sub Area Name: Not reported
Completed Document Type: Fieldwork
Completed Date: 08/25/2006
Comments: Fieldwork included soil matrix, soil gas, groundwater, indoor air sampling.

Completed Area Name: PROJECT WIDE
Completed Sub Area Name: Not reported
Completed Document Type: Site Characterization Workplan
Completed Date: 08/10/2006
Comments: Workplan to conduct soil, soil vapor, groundwater and indoor air sampling has been approved.

Completed Area Name: PROJECT WIDE
Completed Sub Area Name: Not reported
Completed Document Type: Site Characterization Report
Completed Date: 12/06/2006
Comments: The report summarized limited soil vapor sampling. Additional Characterization is required.

Completed Area Name: PROJECT WIDE
Completed Sub Area Name: Not reported
Completed Document Type: Removal Action Workplan

BUDGET CLEANERS (Continued) **1000820320**

Completed Date:	08/17/2007
Comments:	Proponent has proposed installing a Soil Vapor Extraction well for Pilot Testing along with monitoring wells. Proponent will also evaluate off-site and on-site impact.
Completed Area Name:	PROJECT WIDE
Completed Sub Area Name:	Not reported
Completed Document Type:	Pilot/Treatability Study Report
Completed Date:	04/08/2008
Comments:	The report summarized previous site data and data from recent SVE pilot testing. The report also proposes to continue the soil vapor extraction.
Completed Area Name:	PROJECT WIDE
Completed Sub Area Name:	Not reported
Completed Document Type:	Quality Assurance Workplan
Completed Date:	05/08/2007
Comments:	Not reported
Completed Area Name:	PROJECT WIDE
Completed Sub Area Name:	Not reported
Completed Document Type:	Fieldwork
Completed Date:	09/12/2007
Comments:	Testing was conducted to determine if extraction will be effective.
Completed Area Name:	PROJECT WIDE
Completed Sub Area Name:	Not reported
Completed Document Type:	Remedial Action Completion Report
Completed Date:	04/09/2009
Comments:	DTSC approved Completion Report which described SVE activities and confirmation sampling and removed elevated levels of PCE from the Site.
Future Area Name:	Not reported
Future Sub Area Name:	Not reported
Future Document Type:	Not reported
Future Due Date:	Not reported
Schedule Area Name:	Not reported
Schedule Sub Area Name:	Not reported
Schedule Document Type:	Not reported
Schedule Due Date:	Not reported
Schedule Revised Date:	Not reported

VCP:

Name:	COMBINED PROPERTIES INC.
Address:	201 LINCOLN BOULEVARD
City,State,Zip:	VENICE, CA 90291
Facility ID:	60000337
Site Type:	Voluntary Cleanup
Site Type Detail:	Voluntary Agreement
Site Mgmt. Req.:	NONE SPECIFIED
Acres:	0.62
National Priorities List:	NO
Cleanup Oversight Agencies:	SMBRP
Lead Agency:	SMBRP
Lead Agency Description:	DTSC - Site Cleanup Program
Project Manager:	Jessy Fierro

BUDGET CLEANERS (Continued) **1000820320**

Supervisor:	Juli Propes
Division Branch:	Cleanup Chatsworth
Site Code:	301272
Assembly:	61
Senate:	24
Special Programs Code:	Voluntary Agreement - Standard Voluntary Agreement
Status:	Certified
Status Date:	06/09/2009
Restricted Use:	NO
Funding:	Responsible Party
Lat/Long:	34.00150 / -118.4701
APN:	NONE SPECIFIED
Past Use:	DRY CLEANING
Potential COC:	30022, 30027
Confirmed COC:	30022,30027
Potential Description:	SOIL, SV
Alias Name:	99 Cent Store
Alias Type:	Alternate Name
Alias Name:	CPI
Alias Type:	Alternate Name
Alias Name:	Former Budget Dry Cleaners
Alias Type:	Alternate Name
Alias Name:	110033613472
Alias Type:	EPA (FRS #)
Alias Name:	301272
Alias Type:	Project Code (Site Code)
Alias Name:	60000337
Alias Type:	Envirostor ID Number

Completed Info:

Completed Area Name:	PROJECT WIDE
Completed Sub Area Name:	Not reported
Completed Document Type:	Certification
Completed Date:	04/09/2009
Comments:	Proponent, Combined Properties Inc. completed Soil Vapor Extraction activities with confirmation sampling. DTSC certified Site.
Completed Area Name:	PROJECT WIDE
Completed Sub Area Name:	Not reported
Completed Document Type:	Standard Voluntary Agreement
Completed Date:	06/28/2006
Comments:	Not reported
Completed Area Name:	PROJECT WIDE
Completed Sub Area Name:	Not reported
Completed Document Type:	Fieldwork
Completed Date:	06/17/2008
Comments:	SVE shut-off. Rebound test to be scheduled in 30 days.
Completed Area Name:	PROJECT WIDE
Completed Sub Area Name:	Not reported
Completed Document Type:	Site Characterization Workplan
Completed Date:	05/08/2008
Comments:	The Workplan proposes to conduct off-site soil gas and groundwater sampling.
Completed Area Name:	PROJECT WIDE
Completed Sub Area Name:	Not reported

BUDGET CLEANERS (Continued) **1000820320**

Completed Document Type: Fact Sheets
Completed Date: 05/08/2008
Comments: Work Notice for supplemental off-site soil gas and groundwater sampling.

Completed Area Name: PROJECT WIDE
Completed Sub Area Name: Not reported
Completed Document Type: Fieldwork
Completed Date: 09/19/2008
Comments: s

Completed Area Name: PROJECT WIDE
Completed Sub Area Name: Not reported
Completed Document Type: Fieldwork
Completed Date: 06/30/2008
Comments: Well installation took place on June 26 (MW-2 and 3) and on June 30 (MW-1) with the limited access.

Completed Area Name: PROJECT WIDE
Completed Sub Area Name: Not reported
Completed Document Type: Fieldwork
Completed Date: 08/25/2006
Comments: Fieldwork included soil matrix, soil gas, groundwater, indoor air sampling.

Completed Area Name: PROJECT WIDE
Completed Sub Area Name: Not reported
Completed Document Type: Site Characterization Workplan
Completed Date: 08/10/2006
Comments: Workplan to conduct soil, soil vapor, groundwater and indoor air sampling has been approved.

Completed Area Name: PROJECT WIDE
Completed Sub Area Name: Not reported
Completed Document Type: Site Characterization Report
Completed Date: 12/06/2006
Comments: The report summarized limited soil vapor sampling. Additional Characterization is required.

Completed Area Name: PROJECT WIDE
Completed Sub Area Name: Not reported
Completed Document Type: Removal Action Workplan
Completed Date: 08/17/2007
Comments: Proponent has proposed installing a Soil Vapor Extraction well for Pilot Testing along with monitoring wells. Proponent will also evaluate off-site and on-site impact.

Completed Area Name: PROJECT WIDE
Completed Sub Area Name: Not reported
Completed Document Type: Pilot/Treatability Study Report
Completed Date: 04/08/2008
Comments: The report summarized previous site data and data from recent SVE pilot testing. The report also proposes to continue the soil vapor extraction.

Completed Area Name: PROJECT WIDE
Completed Sub Area Name: Not reported

BUDGET CLEANERS (Continued) **1000820320**

Completed Document Type: Quality Assurance Workplan
Completed Date: 05/08/2007
Comments: Not reported

Completed Area Name: PROJECT WIDE
Completed Sub Area Name: Not reported
Completed Document Type: Fieldwork
Completed Date: 09/12/2007
Comments: Testing was conducted to determine if extraction will be effective.

Completed Area Name: PROJECT WIDE
Completed Sub Area Name: Not reported
Completed Document Type: Remedial Action Completion Report
Completed Date: 04/09/2009
Comments: DTSC approved Completion Report which described SVE activities and confirmation sampling and removed elevated levels of PCE from the Site.

Future Area Name: Not reported
Future Sub Area Name: Not reported
Future Document Type: Not reported
Future Due Date: Not reported
Schedule Area Name: Not reported
Schedule Sub Area Name: Not reported
Schedule Document Type: Not reported
Schedule Due Date: Not reported
Schedule Revised Date: Not reported

FINDS:
Registry ID: 110002895760

Click Here for FRS Facility Detail Report:

Environmental Interest/Information System:
The Resource Conservation and Recovery Act Information System (RCRAInfo) is EPA's comprehensive information system in support of the Resource Conservation and Recovery Act (RCRA) of 1976 and the Hazardous and Solid Waste Amendments (HSWA) of 1984. It tracks many types of information about generators, transporters, treaters, storers, and disposers of hazardous waste.

Click this hyperlink while viewing on your computer to access additional FINDS: detail in the EDR Site Report.

ECHO:
Envid: 1000820320
Registry ID: 110002895760
DFR URL: http://echo.epa.gov/detailed-facility-report?fid=110002895760
Name: BUDGET CLEANERS
Address: 201 LINCOLN
City,State,Zip: VENICE, CA 90291

HWTS:
Name: BUDGET CLEANERS
Address: 201 LINCOLN
Address 2: Not reported
City,State,Zip: VENICE, CA 90291

BUDGET CLEANERS (Continued) **1000820320**

EPA ID: CAD983663543
Inactive Date: 06/30/1997
Create Date: 03/30/1993
Last Act Date: Not reported
Mailing Name: Not reported
Mailing Address: 201 LINCOLN BLVD
Mailing Address 2: Not reported
Mailing City,State,Zip: VENICE, CA 902912809
Owner Name: MIKE LOPEZ
Owner Address: 201 LINCOLN BLVD
Owner Address 2: Not reported
Owner City,State,Zip: VENICE, CA 902910000
Owner Phone: Not reported
Owner Fax: Not reported
Contact Name: UNDELIVERABLE PER VF97 AH
Contact Address: 201 LINCOLN BLVD
Contact Address 2: Not reported
City,State,Zip: VENICE, CA 902912809
Contact Phone: Not reported
Contact Fax: Not reported
Facility Status: Inactive
Facility Type: PERMANENT
Category: FEDERAL
Latitude: 34.001922
Longitude: -118.468793

HAZNET:
Name: BUDGET CLEANERS
Address: 201 LINCOLN
Address 2: Not reported
City,State,Zip: VENICE, CA 902910000
Contact: UNDELIVERABLE PER VF97 AH
Telephone: 3103926162
Mailing Name: Not reported
Mailing Address: 201 LINCOLN BLVD

Year: 1995
Gepaid: CAD983663543
TSD EPA ID: CAD981397417
CA Waste Code: 211 - Halogenated solvents (chloroforms, methyl chloride, perchloroethylene, etc)
Disposal Method: R01 - Recycler
Tons: 0.0917

Additional Info:
Year: 1995
Gen EPA ID: CAD983663543

Shipment Date: 19950928
Creation Date: 7/26/1996 0:00:00
Receipt Date: 19950929
Manifest ID: 95473734
Trans EPA ID: CAD981414386
Trans Name: Not reported
Trans 2 EPA ID: Not reported

BUDGET CLEANERS (Continued) **1000820320**

Trans 2 Name:	Not reported
TSDF EPA ID:	CAD981397417
Trans Name:	Not reported
TSDF Alt EPA ID:	Not reported
TSDF Alt Name:	Not reported
Waste Code Description:	211 - Halogenated solvents (chloroform, methyl chloride, perchloroethylene, etc.
RCRA Code:	F002
Meth Code:	R01 - Recycler
Quantity Tons:	0.0917
Waste Quantity:	22
Quantity Unit:	G
Additional Code 1:	Not reported
Additional Code 2:	Not reported
Additional Code 3:	Not reported
Additional Code 4:	Not reported
Additional Code 5:	Not reported
Shipment Date:	19950928
Creation Date:	7/26/1996 0:00:00
Receipt Date:	19950929
Manifest ID:	95473734
Trans EPA ID:	CAD981414386
Trans Name:	Not reported
Trans 2 EPA ID:	Not reported
Trans 2 Name:	Not reported
TSDF EPA ID:	CAD981397417
Trans Name:	Not reported
TSDF Alt EPA ID:	Not reported
TSDF Alt Name:	Not reported
Waste Code Description:	211 - Halogenated solvents (chloroform, methyl chloride, perchloroethylene, etc.
RCRA Code:	F002
Meth Code:	R01 - Recycler
Quantity Tons:	0
Waste Quantity:	0
Quantity Unit:	Y
Additional Code 1:	Not reported
Additional Code 2:	Not reported
Additional Code 3:	Not reported
Additional Code 4:	Not reported
Additional Code 5:	Not reported

112
NE
1/2-1
0.664 mi.
3508 ft.

GUARANTEED MUFFLER
609 LINCOLN BLVD
VENICE, CA 90291

ENVIROSTOR **S106843189**
LA Co. Site Mitigation **N/A**

Relative:
Higher

Actual:
23 ft.

ENVIROSTOR:

Name:	GUARANTEED MUFFLER
Address:	609 LINCOLN BLVD.
City,State,Zip:	VENICE, CA 90291
Facility ID:	19000040
Status:	Refer: 1248 Local Agency
Status Date:	11/02/2002
Site Code:	Not reported
Site Type:	Evaluation

GUARANTEED MUFFLER (Continued) **S106843189**

Site Type Detailed: Evaluation
Acres: Not reported
NPL: NO
Regulatory Agencies: NONE SPECIFIED
Lead Agency: NONE SPECIFIED
Program Manager: Not reported
Supervisor: Referred - Not Assigned
Division Branch: Cleanup Cypress
Assembly: 61
Senate: 24
Special Program: Not reported
Restricted Use: NO
Site Mgmt Req: NONE SPECIFIED
Funding: Not Applicable
Latitude: 33.99986
Longitude: -118.4656
APN: NONE SPECIFIED
Past Use: NONE SPECIFIED
Potential COC: NONE SPECIFIED
Confirmed COC: NONE SPECIFIED
Potential Description: NONE SPECIFIED
Alias Name: 19000040
Alias Type: Envirostor ID Number

Completed Info:
Completed Area Name: Not reported
Completed Sub Area Name: Not reported
Completed Document Type: Not reported
Completed Date: Not reported
Comments: Not reported

Future Area Name: Not reported
Future Sub Area Name: Not reported
Future Document Type: Not reported
Future Due Date: Not reported
Schedule Area Name: Not reported
Schedule Sub Area Name: Not reported
Schedule Document Type: Not reported
Schedule Due Date: Not reported
Schedule Revised Date: Not reported

LA Co. Site Mitigation:
Name: GUARANTEED MUFFLER
Address: 609 LINCOLN BLVD
City,State,Zip: VENICE, CA 90291
Facility ID: FA0016219
Status: Not reported
Site ID: SD0010049
Jurisdiction: State
Case ID: RO0010049
Abated: Yes
Assigned To: Don Thompson
Entered Date: 05/11/2004
Abated Date: 04/15/2003

113 ANIMO VENICE CHARTER HIGH SCHOOL **ENVIROSTOR** **S108054412**
ENE 841 CALIFORNIA AVNEUE **SCH** **N/A**
1/2-1 VENICE, CA 90291
0.666 mi.
3516 ft.

Relative:
Higher

Actual:
23 ft.

ENVIROSTOR:

Name:	ANIMO VENICE CHARTER HIGH SCHOOL
Address:	841 CALIFORNIA AVNEUE
City,State,Zip:	VENICE, CA 90291
Facility ID:	60000387
Status:	No Further Action
Status Date:	06/03/2008
Site Code:	304532
Site Type:	School Investigation
Site Type Detailed:	School
Acres:	1.83
NPL:	NO
Regulatory Agencies:	SMBRP
Lead Agency:	SMBRP
Program Manager:	Not reported
Supervisor:	Shahir Haddad
Division Branch:	Southern California Schools & Brownfields Outreach
Assembly:	61
Senate:	24
Special Program:	Not reported
Restricted Use:	NO
Site Mgmt Req:	NONE SPECIFIED
Funding:	School District
Latitude:	33.9966
Longitude:	-118.4627
APN:	4239-015-902
Past Use:	RESIDENTIAL AREA
Potential COC:	Chlordane Lead
Confirmed COC:	30004-NO 30013-NO
Potential Description:	SOIL
Alias Name:	4239-015-902
Alias Type:	APN
Alias Name:	304532
Alias Type:	Project Code (Site Code)
Alias Name:	60000387
Alias Type:	Envirostor ID Number

Completed Info:

Completed Area Name:	PROJECT WIDE
Completed Sub Area Name:	Not reported
Completed Document Type:	Cost Recovery Closeout Memo
Completed Date:	06/03/2008
Comments:	Not reported
Completed Area Name:	PROJECT WIDE
Completed Sub Area Name:	Not reported
Completed Document Type:	Fieldwork
Completed Date:	04/07/2008
Comments:	Field work was conducted by the consultant. Sampling consisted of the collection of soil samples for analyis.
Completed Area Name:	PROJECT WIDE
Completed Sub Area Name:	Not reported
Completed Document Type:	Phase 1

ANIMO VENICE CHARTER HIGH SCHOOL (Continued) **S108054412**

Completed Date:	09/25/2006
Comments:	DTSC issued a further action determination for the Site. Additional pre-construction soil sampling for lead from lead-based paint will be done as well as soil sampling for organochlorine pesticides from termiticide application.
Completed Area Name:	PROJECT WIDE
Completed Sub Area Name:	Not reported
Completed Document Type:	4.14 Request
Completed Date:	01/26/2007
Comments:	SFPD 4.14 form was signed by DTSC Branch Chief and sent to District.
Completed Area Name:	PROJECT WIDE
Completed Sub Area Name:	Not reported
Completed Document Type:	Phase 1 Addendum
Completed Date:	06/02/2008
Comments:	Not reported
Future Area Name:	Not reported
Future Sub Area Name:	Not reported
Future Document Type:	Not reported
Future Due Date:	Not reported
Schedule Area Name:	Not reported
Schedule Sub Area Name:	Not reported
Schedule Document Type:	Not reported
Schedule Due Date:	Not reported
Schedule Revised Date:	Not reported

SCH:

Name:	ANIMO VENICE CHARTER HIGH SCHOOL
Address:	841 CALIFORNIA AVNEUE
City,State,Zip:	VENICE, CA 90291
Facility ID:	60000387
Site Type:	School Investigation
Site Type Detail:	School
Site Mgmt. Req.:	NONE SPECIFIED
Acres:	1.83
National Priorities List:	NO
Cleanup Oversight Agencies:	SMBRP
Lead Agency:	SMBRP
Lead Agency Description:	DTSC - Site Cleanup Program
Project Manager:	Not reported
Supervisor:	Shahir Haddad
Division Branch:	Southern California Schools & Brownfields Outreach
Site Code:	304532
Assembly:	61
Senate:	24
Special Program Status:	Not reported
Status:	No Further Action
Status Date:	06/03/2008
Restricted Use:	NO
Funding:	School District
Latitude:	33.9966
Longitude:	-118.4627
APN:	4239-015-902
Past Use:	RESIDENTIAL AREA

ANIMO VENICE CHARTER HIGH SCHOOL (Continued) **S108054412**

Potential COC: Chlordane, Lead
Confirmed COC: 30004-NO, 30013-NO
Potential Description: SOIL
Alias Name: 4239-015-902
Alias Type: APN
Alias Name: 304532
Alias Type: Project Code (Site Code)
Alias Name: 60000387
Alias Type: Envirostor ID Number

Completed Info:
Completed Area Name: PROJECT WIDE
Completed Sub Area Name: Not reported
Completed Document Type: Cost Recovery Closeout Memo
Completed Date: 06/03/2008
Comments: Not reported

Completed Area Name: PROJECT WIDE
Completed Sub Area Name: Not reported
Completed Document Type: Fieldwork
Completed Date: 04/07/2008
Comments: Field work was conducted by the consultant. Sampling consisted of the collection of soil samples for analyis.

Completed Area Name: PROJECT WIDE
Completed Sub Area Name: Not reported
Completed Document Type: Phase 1
Completed Date: 09/25/2006
Comments: DTSC issued a further action determination for the Site. Additional pre-construction soil sampling for lead from lead-based paint will be done as well as soil sampling for organochlorine pesticides from termiticide application.

Completed Area Name: PROJECT WIDE
Completed Sub Area Name: Not reported
Completed Document Type: 4.14 Request
Completed Date: 01/26/2007
Comments: SFPD 4.14 form was signed by DTSC Branch Chief and sent to District.

Completed Area Name: PROJECT WIDE
Completed Sub Area Name: Not reported
Completed Document Type: Phase 1 Addendum
Completed Date: 06/02/2008
Comments: Not reported

Future Area Name: Not reported
Future Sub Area Name: Not reported
Future Document Type: Not reported
Future Due Date: Not reported
Schedule Area Name: Not reported
Schedule Sub Area Name: Not reported
Schedule Document Type: Not reported
Schedule Due Date: Not reported
Schedule Revised Date: Not reported

114 NW 1/2-1 0.770 mi. 4068 ft.

2651 MAIN STREET SANTA MONICA LLC
2651 MAIN STREET
SANTA MONICA, CA 90405

ENVIROSTOR VCP HWTS HAZNET

S124795439 N/A

Relative: Higher

Actual: 28 ft.

ENVIROSTOR:

Name:	2651 MAIN STREET SANTA MONICA LLC
Address:	2651 MAIN STREET
City,State,Zip:	SANTA MONICA, CA 90405
Facility ID:	60003084
Status:	No Further Action
Status Date:	08/05/2021
Site Code:	301919
Site Type:	Voluntary Cleanup
Site Type Detailed:	Voluntary Agreement
Acres:	0.11
NPL:	NO
Regulatory Agencies:	SMBRP
Lead Agency:	SMBRP
Program Manager:	Viktoriya Anashkina
Supervisor:	Jose Diaz
Division Branch:	Cleanup Chatsworth
Assembly:	51
Senate:	24
Special Program:	Voluntary Agreement - Standard Voluntary Agreement
Restricted Use:	NO
Site Mgmt Req:	NONE SPECIFIED
Funding:	Responsible Party
Latitude:	34.00174
Longitude:	-118.4828
APN:	NONE SPECIFIED
Past Use:	RETAIL
Potential COC:	Lead
Confirmed COC:	Lead
Potential Description:	SOIL
Alias Name:	301919
Alias Type:	Project Code (Site Code)
Alias Name:	60003084
Alias Type:	Envirostor ID Number

Completed Info:

Completed Area Name:	PROJECT WIDE
Completed Sub Area Name:	Not reported
Completed Document Type:	Technical Report
Completed Date:	06/16/2021
Comments:	Final letter is accepted.
Completed Area Name:	PROJECT WIDE
Completed Sub Area Name:	Not reported
Completed Document Type:	Application
Completed Date:	12/22/2020
Comments:	Not reported
Completed Area Name:	PROJECT WIDE
Completed Sub Area Name:	Not reported
Completed Document Type:	Site Characterization Report
Completed Date:	03/10/2021
Comments:	Not reported

2651 MAIN STREET SANTA MONICA LLC (Continued) **S124795439**

Completed Area Name:	PROJECT WIDE
Completed Sub Area Name:	Not reported
Completed Document Type:	No Further Action Letter
Completed Date:	07/22/2021
Comments:	NFA letter has been issued.

Completed Area Name:	PROJECT WIDE
Completed Sub Area Name:	Not reported
Completed Document Type:	Standard Voluntary Agreement
Completed Date:	02/11/2021
Comments:	Not reported

Future Area Name:	Not reported
Future Sub Area Name:	Not reported
Future Document Type:	Not reported
Future Due Date:	Not reported
Schedule Area Name:	Not reported
Schedule Sub Area Name:	Not reported
Schedule Document Type:	Not reported
Schedule Due Date:	Not reported
Schedule Revised Date:	Not reported

VCP:

Name:	2651 MAIN STREET SANTA MONICA LLC
Address:	2651 MAIN STREET
City,State,Zip:	SANTA MONICA, CA 90405
Facility ID:	60003084
Site Type:	Voluntary Cleanup
Site Type Detail:	Voluntary Agreement
Site Mgmt. Req.:	NONE SPECIFIED
Acres:	0.11
National Priorities List:	NO
Cleanup Oversight Agencies:	SMBRP
Lead Agency:	SMBRP
Lead Agency Description:	DTSC - Site Cleanup Program
Project Manager:	Viktoriya Anashkina
Supervisor:	Jose Diaz
Division Branch:	Cleanup Chatsworth
Site Code:	301919
Assembly:	51
Senate:	24
Special Programs Code:	Voluntary Agreement - Standard Voluntary Agreement
Status:	No Further Action
Status Date:	08/05/2021
Restricted Use:	NO
Funding:	Responsible Party
Lat/Long:	34.00174 / -118.4828
APN:	NONE SPECIFIED
Past Use:	RETAIL
Potential COC:	30013
Confirmed COC:	30013
Potential Description:	SOIL
Alias Name:	301919
Alias Type:	Project Code (Site Code)
Alias Name:	60003084
Alias Type:	Envirostor ID Number

2651 MAIN STREET SANTA MONICA LLC (Continued) **S124795439**

Completed Info:

Completed Area Name:	PROJECT WIDE
Completed Sub Area Name:	Not reported
Completed Document Type:	Technical Report
Completed Date:	06/16/2021
Comments:	Final letter is accepted.

Completed Area Name:	PROJECT WIDE
Completed Sub Area Name:	Not reported
Completed Document Type:	Application
Completed Date:	12/22/2020
Comments:	Not reported

Completed Area Name:	PROJECT WIDE
Completed Sub Area Name:	Not reported
Completed Document Type:	Site Characterization Report
Completed Date:	03/10/2021
Comments:	Not reported

Completed Area Name:	PROJECT WIDE
Completed Sub Area Name:	Not reported
Completed Document Type:	No Further Action Letter
Completed Date:	07/22/2021
Comments:	NFA letter has been issued.

Completed Area Name:	PROJECT WIDE
Completed Sub Area Name:	Not reported
Completed Document Type:	Standard Voluntary Agreement
Completed Date:	02/11/2021
Comments:	Not reported

Future Area Name:	Not reported
Future Sub Area Name:	Not reported
Future Document Type:	Not reported
Future Due Date:	Not reported
Schedule Area Name:	Not reported
Schedule Sub Area Name:	Not reported
Schedule Document Type:	Not reported
Schedule Due Date:	Not reported
Schedule Revised Date:	Not reported

HWTS:

Name:	STUDIO GRAPHICS
Address:	2651 MAIN ST
Address 2:	Not reported
City,State,Zip:	SANTA MONICA, CA 90405
EPA ID:	CAL000093679
Inactive Date:	06/30/2014
Create Date:	02/01/1995
Last Act Date:	Not reported
Mailing Name:	Not reported
Mailing Address:	2651 MAIN ST
Mailing Address 2:	Not reported
Mailing City,State,Zip:	SANTA MONICA, CA 904050000
Owner Name:	MICHAEL FLAUM
Owner Address:	ST ADDRESS NEEDED

2651 MAIN STREET SANTA MONICA LLC (Continued) **S124795439**

Owner Address 2:	Not reported
Owner City,State,Zip:	SANTA MONICA, CA 904050000
Owner Phone:	Not reported
Owner Fax:	Not reported
Contact Name:	MICHAEL FLAUM/OWNER
Contact Address:	2651 MAIN ST
Contact Address 2:	Not reported
City,State,Zip:	SANTA MONICA, CA 904050000
Contact Phone:	Not reported
Contact Fax:	Not reported
Facility Status:	Inactive
Facility Type:	PERMANENT
Category:	STATE
Latitude:	34.001655
Longitude:	-118.48322

NAICS:

EPA ID:	CAL000093679
Create Date:	2002-03-14 16:36:27.000
NAICS Code:	3149
NAICS Description:	Other Textile Product Mills
Issued EPA ID Date:	1995-02-01 00:00:00
Inactive Date:	2014-06-30 00:00:00
Facility Name:	STUDIO GRAPHICS
Facility Address:	2651 MAIN ST
Facility Address 2:	Not reported
Facility City:	SANTA MONICA
Facility County:	Not reported
Facility State:	CA
Facility Zip:	904050000

EPA ID:	CAL000093679
Create Date:	2003-10-23 15:27:19.000
NAICS Code:	314999
NAICS Description:	All Other Miscellaneous Textile Product Mills
Issued EPA ID Date:	1995-02-01 00:00:00
Inactive Date:	2014-06-30 00:00:00
Facility Name:	STUDIO GRAPHICS
Facility Address:	2651 MAIN ST
Facility Address 2:	Not reported
Facility City:	SANTA MONICA
Facility County:	Not reported
Facility State:	CA
Facility Zip:	904050000

EPA ID:	CAL000093679
Create Date:	2003-10-23 15:27:19.000
NAICS Code:	314999
NAICS Description:	All Other Miscellaneous Textile Product Mills
Issued EPA ID Date:	1995-02-01 00:00:00
Inactive Date:	2014-06-30 00:00:00
Facility Name:	STUDIO GRAPHICS
Facility Address:	2651 MAIN ST
Facility Address 2:	Not reported
Facility City:	SANTA MONICA
Facility County:	Not reported
Facility State:	CA
Facility Zip:	904050000

2651 MAIN STREET SANTA MONICA LLC (Continued) **S124795439**

Name:	2651 MAIN STREET SANTA MONICA LLC
Address:	2651 MAIN STREET
Address 2:	Not reported
City,State,Zip:	SANTA MONICA, CA 90405
EPA ID:	CAC003203075
Inactive Date:	02/06/2023
Create Date:	11/07/2022
Last Act Date:	02/07/2023
Mailing Name:	Not reported
Mailing Address:	2651 MAIN STREET
Mailing Address 2:	Not reported
Mailing City,State,Zip:	SANTA MONICA, CA
Owner Name:	2651 MAIN STREET SANTA MONICA LLC
Owner Address:	2651 MAIN STREET
Owner Address 2:	Not reported
Owner City,State,Zip:	SANTA MONICA, CA 90405
Owner Phone:	5182250746
Owner Fax:	Not reported
Contact Name:	VINCENT & MINDY KINNE
Contact Address:	2651 MAIN STREET
Contact Address 2:	Not reported
City,State,Zip:	SANTA MONICA, CA 90405
Contact Phone:	5182250746
Contact Fax:	Not reported
Facility Status:	Not reported
Facility Type:	Not reported
Category:	Not reported
Latitude:	Not reported
Longitude:	Not reported

HAZNET:

Name:	2651 MAIN STREET SANTA MONICA LLC
Address:	2651 MAIN STREET
Address 2:	Not reported
City,State,Zip:	SANTA MONICA, CA 90405
Contact:	JAMES SMITH
Telephone:	7733505592
Mailing Name:	Not reported
Mailing Address:	6611 N. HILLSIDE DRIVE
Year:	2021
Gepaid:	CAC003113477
TSD EPA ID:	AZR000506980
CA Waste Code:	181 - Other inorganic solid waste
Disposal Method:	H132 - Landfill Or Surface Impoundment That Will Be Closed As Landfill(To Include On-Site Treatment And/Or Stabilization)
Tons:	47.04

115 North 1/2-1 0.814 mi. 4298 ft. — **FISHER AUTO WRECKING**, **2827 LINCOLN BLVD.**, **SANTA MONICA, CA 90407** — **ENVIROSTOR** — **S101481054** / **N/A**

Relative: Higher

Actual: 49 ft.

ENVIROSTOR:

Name:	FISHER AUTO WRECKING
Address:	2827 LINCOLN BLVD.
City,State,Zip:	SANTA MONICA, CA 90407
Facility ID:	19750074
Status:	Refer: Other Agency
Status Date:	08/29/1995
Site Code:	Not reported
Site Type:	Historical
Site Type Detailed:	* Historical
Acres:	Not reported
NPL:	NO
Regulatory Agencies:	NONE SPECIFIED
Lead Agency:	NONE SPECIFIED
Program Manager:	Not reported
Supervisor:	* Mmonroy
Division Branch:	Cleanup Chatsworth
Assembly:	51
Senate:	24
Special Program:	Not reported
Restricted Use:	NO
Site Mgmt Req:	NONE SPECIFIED
Funding:	Not reported
Latitude:	34.00555
Longitude:	-118.4738
APN:	NONE SPECIFIED
Past Use:	NONE SPECIFIED
Potential COC:	* HYDROCARBON SOLVENTS * CONTAMINATED SOIL * UNSPECIFIED OIL CONTAINING WASTE * UNSPECIFIED SOLVENT MIXTURES * WASTE OIL & MIXED OIL
Confirmed COC:	NONE SPECIFIED
Potential Description:	NONE SPECIFIED
Alias Name:	FISHER AUTO WRECKING
Alias Type:	Alternate Name
Alias Name:	SANTA MONICA CITY OF
Alias Type:	Alternate Name
Alias Name:	19750074
Alias Type:	Envirostor ID Number

Completed Info:

Completed Area Name:	PROJECT WIDE
Completed Sub Area Name:	Not reported
Completed Document Type:	Site Screening
Completed Date:	10/27/1992
Comments:	The site is a City of Santa Monica Development Project. The site investigation report submitted to the Department shows evidence of TPH contamination at the site. The results of the Phase I assessment indicated the potential for soil contamination and groundwater contamination due to the past land use and gw contamination from an unauthorized gasoline release at the adjecent Bonus Car Wash. Groundwater was encountered at 10-12 feet bags. Staff recommends PEA due to the evidence of contamination.
Completed Area Name:	PROJECT WIDE

FISHER AUTO WRECKING (Continued) **S101481054**

Completed Sub Area Name: Not reported
Completed Document Type: Site Screening
Completed Date: 01/10/1994
Comments: The City of Santa Monica, Environmental Programs Division submitted a site remediation report to the Department. City certified that no further activities be required at the site. On December 21, 1992, the city assumed the oversight of site assessment and remedial activities. City certified that the assessment and subsequent remediation were conducted in accordance with or in a manner exceeding standards set forth in Title 22 of the CCR.

Future Area Name: Not reported
Future Sub Area Name: Not reported
Future Document Type: Not reported
Future Due Date: Not reported
Schedule Area Name: Not reported
Schedule Sub Area Name: Not reported
Schedule Document Type: Not reported
Schedule Due Date: Not reported
Schedule Revised Date: Not reported

---

116 **WESTERN CIRCUITS INC** **SEMS-ARCHIVE** **1000402992**
SE **4136 DEL REY** **CORRACTS** **CAD062092259**
1/2-1 **VENICE, CA 90291** **RCRA-SQG**
0.974 mi.
5142 ft.

Relative: **Lower**
Actual: **6 ft.**

SEMS Archive:
Site ID: 0900222
EPA ID: CAD062092259
Name: WESTERN CIRCUITS INC
Address: 4136 DEL REY
Address 2: Not reported
City,State,Zip: VENICE, CA 90291
Cong District: 27
FIPS Code: 06037
FF: N
NPL: Not on the NPL
Non NPL Status: NFRAP-Site does not qualify for the NPL based on existing information

SEMS Archive Detail:
Region: 09
Site ID: 0900222
EPA ID: CAD062092259
Site Name: WESTERN CIRCUITS INC
NPL: N
FF: N
OU: 00
Action Code: VS
Action Name: ARCH SITE
SEQ: 1
Start Date: Not reported
Finish Date: 1996-01-23 05:00:00
Qual: Not reported
Current Action Lead: EPA Perf In-Hse

Region: 09
Site ID: 0900222

WESTERN CIRCUITS INC (Continued) **1000402992**

EPA ID: CAD062092259
Site Name: WESTERN CIRCUITS INC
NPL: N
FF: N
OU: 00
Action Code: PA
Action Name: PA
SEQ: 1
Start Date: Not reported
Finish Date: 1991-03-17 05:00:00
Qual: D
Current Action Lead: EPA Perf

Region: 09
Site ID: 0900222
EPA ID: CAD062092259
Site Name: WESTERN CIRCUITS INC
NPL: N
FF: N
OU: 00
Action Code: DS
Action Name: DISCVRY
SEQ: 1
Start Date: 1990-08-24 04:00:00
Finish Date: 1990-08-24 04:00:00
Qual: Not reported
Current Action Lead: EPA Perf

CORRACTS:
Name: WESTERN CIRCUITS INC
Address: 4136 DEL REY
Address 2: Not reported
EPA ID: CAD062092259
Area Name: ENTIRE FACILITY
Corrective Action: CA PRIORITIZATION-LOW CA PRIORITY
Actual Date: 19910410
Air Release Indicator: Not reported
Groundwater Release Indicator: Not reported
Soil Release Indicator: Not reported
Surface Water Release Indicator: Not reported

RCRA Listings:
Date Form Received by Agency: 19960901
Handler Name: Western Circuits Inc
Handler Address: DEL REY
Handler City,State,Zip: VENICE, CA 90291
EPA ID: CAD062092259
Contact Name: Not reported
Contact Address: Not reported
Contact City,State,Zip: Not reported
Contact Telephone: Not reported
Contact Fax: Not reported
Contact Email: Not reported
Contact Title: Not reported
EPA Region: 09

WESTERN CIRCUITS INC (Continued) **1000402992**

Land Type:	Not reported
Federal Waste Generator Description:	Small Quantity Generator
Non-Notifier:	Not reported
Biennial Report Cycle:	Not reported
Accessibility:	Not reported
Active Site Indicator:	Handler Activities
State District Owner:	Ca
State District:	3
Mailing Address:	DEL REY
Mailing City,State,Zip:	VENICE, CA 90291
Owner Name:	Western Circuits Inc
Owner Type:	Private
Operator Name:	Western Circuits Inc
Operator Type:	Private
Short-Term Generator Activity:	No
Importer Activity:	No
Mixed Waste Generator:	No
Transporter Activity:	No
Transfer Facility Activity:	No
Recycler Activity with Storage:	No
Small Quantity On-Site Burner Exemption:	No
Smelting Melting and Refining Furnace Exemption:	No
Underground Injection Control:	No
Off-Site Waste Receipt:	No
Universal Waste Indicator:	No
Universal Waste Destination Facility:	No
Federal Universal Waste:	No
Active Site State-Reg Handler:	---
Federal Facility Indicator:	Not reported
Hazardous Secondary Material Indicator:	NN
Sub-Part K Indicator:	Not reported
2018 GPRA Permit Baseline:	Not on the Baseline
2018 GPRA Renewals Baseline:	Not on the Baseline
202 GPRA Corrective Action Baseline:	No
Subject to Corrective Action Universe:	No
Non-TSDFs Where RCRA CA has Been Imposed Universe:	No
Corrective Action Priority Ranking:	Low
Environmental Control Indicator:	No
Institutional Control Indicator:	No
Human Exposure Controls Indicator:	N/A
Groundwater Controls Indicator:	N/A
Significant Non-Complier Universe:	No
Unaddressed Significant Non-Complier Universe:	No
Addressed Significant Non-Complier Universe:	No
Significant Non-Complier With a Compliance Schedule Universe:	No
Financial Assurance Required:	Not reported
Handler Date of Last Change:	20000915
Recognized Trader-Importer:	No
Recognized Trader-Exporter:	No
Importer of Spent Lead Acid Batteries:	No
Exporter of Spent Lead Acid Batteries:	No
Recycler Activity Without Storage:	Not reported
Manifest Broker:	Not reported
Sub-Part P Indicator:	No

WESTERN CIRCUITS INC (Continued) **1000402992**

Handler - Owner Operator:
Owner/Operator Indicator: Operator
Owner/Operator Name: WESTERN CIRCUITS INC
Legal Status: Private
Date Became Current: Not reported
Date Ended Current: Not reported
Owner/Operator Address: 4136 DEL REY
Owner/Operator City,State,Zip: VENICE, CA 90291
Owner/Operator Telephone: 213-870-0795
Owner/Operator Telephone Ext: Not reported
Owner/Operator Fax: Not reported
Owner/Operator Email: Not reported

Owner/Operator Indicator: Owner
Owner/Operator Name: WESTERN CIRCUITS INC
Legal Status: Private
Date Became Current: Not reported
Date Ended Current: Not reported
Owner/Operator Address: 4136 DEL REY
Owner/Operator City,State,Zip: VENICE, CA 90291
Owner/Operator Telephone: 213-870-2784
Owner/Operator Telephone Ext: Not reported
Owner/Operator Fax: Not reported
Owner/Operator Email: Not reported

Historic Generators:
Receive Date: 19960901
Handler Name: WESTERN CIRCUITS INC
Federal Waste Generator Description: Small Quantity Generator
State District Owner: Ca
Large Quantity Handler of Universal Waste: No
Recognized Trader Importer: No
Recognized Trader Exporter: No
Spent Lead Acid Battery Importer: No
Spent Lead Acid Battery Exporter: No
Current Record: Yes
Non Storage Recycler Activity: Not reported
Electronic Manifest Broker: Not reported

Receive Date: 19900416
Handler Name: WESTERN CIRCUITS INC
Federal Waste Generator Description: Large Quantity Generator
State District Owner: Not reported
Large Quantity Handler of Universal Waste: No
Recognized Trader Importer: No
Recognized Trader Exporter: No
Spent Lead Acid Battery Importer: No
Spent Lead Acid Battery Exporter: No
Current Record: No
Non Storage Recycler Activity: Not reported
Electronic Manifest Broker: Not reported

List of NAICS Codes and Descriptions:
NAICS Code: 334412
NAICS Description: BARE PRINTED CIRCUIT BOARD MANUFACTURING

WESTERN CIRCUITS INC (Continued) **1000402992**

NAICS Code: 334419
NAICS Description: OTHER ELECTRONIC COMPONENT MANUFACTURING

Has the Facility Received Notices of Violations:

Found Violation:	Yes
Agency Which Determined Violation:	State
Violation Short Description:	TSD - Manifest/Records/Reporting
Date Violation was Determined:	19890110
Actual Return to Compliance Date:	19920903
Return to Compliance Qualifier:	Observed
Violation Responsible Agency:	State
Scheduled Compliance Date:	Not reported
Enforcement Identifier:	001
Date of Enforcement Action:	19890224
Enforcement Responsible Agency:	State
Enforcement Docket Number:	Not reported
Enforcement Attorney:	R9
Corrective Action Component:	No
Appeal Initiated Date:	Not reported
Appeal Resolution Date:	Not reported
Disposition Status Date:	Not reported
Disposition Status:	Not reported
Disposition Status Description:	Not reported
Consent/Final Order Sequence Number:	Not reported
Consent/Final Order Respondent Name:	Not reported
Consent/Final Order Lead Agency:	Not reported
Enforcement Type:	WRITTEN INFORMAL
Enforcement Responsible Person:	R9
Enforcement Responsible Sub-Organization:	Not reported
SEP Sequence Number:	Not reported
SEP Expenditure Amount:	Not reported
SEP Scheduled Completion Date:	Not reported
SEP Actual Date:	Not reported
SEP Defaulted Date:	Not reported
SEP Type:	Not reported
SEP Type Description:	Not reported
Proposed Amount:	Not reported
Final Monetary Amount:	Not reported
Paid Amount:	Not reported
Final Count:	Not reported
Final Amount:	Not reported

Found Violation:	Yes
Agency Which Determined Violation:	State
Violation Short Description:	TSD - Financial Requirements
Date Violation was Determined:	19911113
Actual Return to Compliance Date:	19920903
Return to Compliance Qualifier:	Observed
Violation Responsible Agency:	State
Scheduled Compliance Date:	Not reported
Enforcement Identifier:	Not reported
Date of Enforcement Action:	Not reported
Enforcement Responsible Agency:	Not reported
Enforcement Docket Number:	Not reported
Enforcement Attorney:	Not reported
Corrective Action Component:	Not reported
Appeal Initiated Date:	Not reported

WESTERN CIRCUITS INC (Continued) **1000402992**

Appeal Resolution Date:	Not reported
Disposition Status Date:	Not reported
Disposition Status:	Not reported
Disposition Status Description:	Not reported
Consent/Final Order Sequence Number:	Not reported
Consent/Final Order Respondent Name:	Not reported
Consent/Final Order Lead Agency:	Not reported
Enforcement Type:	Not reported
Enforcement Responsible Person:	Not reported
Enforcement Responsible Sub-Organization:	Not reported
SEP Sequence Number:	Not reported
SEP Expenditure Amount:	Not reported
SEP Scheduled Completion Date:	Not reported
SEP Actual Date:	Not reported
SEP Defaulted Date:	Not reported
SEP Type:	Not reported
SEP Type Description:	Not reported
Proposed Amount:	Not reported
Final Monetary Amount:	Not reported
Paid Amount:	Not reported
Final Count:	Not reported
Final Amount:	Not reported

Found Violation:	Yes
Agency Which Determined Violation:	State
Violation Short Description:	TSD - Manifest/Records/Reporting
Date Violation was Determined:	19890110
Actual Return to Compliance Date:	19920903
Return to Compliance Qualifier:	Observed
Violation Responsible Agency:	State
Scheduled Compliance Date:	Not reported
Enforcement Identifier:	Not reported
Date of Enforcement Action:	Not reported
Enforcement Responsible Agency:	Not reported
Enforcement Docket Number:	Not reported
Enforcement Attorney:	Not reported
Corrective Action Component:	Not reported
Appeal Initiated Date:	Not reported
Appeal Resolution Date:	Not reported
Disposition Status Date:	Not reported
Disposition Status:	Not reported
Disposition Status Description:	Not reported
Consent/Final Order Sequence Number:	Not reported
Consent/Final Order Respondent Name:	Not reported
Consent/Final Order Lead Agency:	Not reported
Enforcement Type:	Not reported
Enforcement Responsible Person:	Not reported
Enforcement Responsible Sub-Organization:	Not reported
SEP Sequence Number:	Not reported
SEP Expenditure Amount:	Not reported
SEP Scheduled Completion Date:	Not reported
SEP Actual Date:	Not reported
SEP Defaulted Date:	Not reported
SEP Type:	Not reported
SEP Type Description:	Not reported
Proposed Amount:	Not reported
Final Monetary Amount:	Not reported

WESTERN CIRCUITS INC (Continued) **1000402992**

Paid Amount: Not reported
Final Count: Not reported
Final Amount: Not reported

Found Violation: Yes
Agency Which Determined Violation: EPA
Violation Short Description: TSD - Financial Requirements
Date Violation was Determined: 20010101
Actual Return to Compliance Date: 20010101
Return to Compliance Qualifier: Unverifiable
Violation Responsible Agency: EPA
Scheduled Compliance Date: Not reported
Enforcement Identifier: Not reported
Date of Enforcement Action: Not reported
Enforcement Responsible Agency: Not reported
Enforcement Docket Number: Not reported
Enforcement Attorney: Not reported
Corrective Action Component: Not reported
Appeal Initiated Date: Not reported
Appeal Resolution Date: Not reported
Disposition Status Date: Not reported
Disposition Status: Not reported
Disposition Status Description: Not reported
Consent/Final Order Sequence Number: Not reported
Consent/Final Order Respondent Name: Not reported
Consent/Final Order Lead Agency: Not reported
Enforcement Type: Not reported
Enforcement Responsible Person: Not reported
Enforcement Responsible Sub-Organization: Not reported
SEP Sequence Number: Not reported
SEP Expenditure Amount: Not reported
SEP Scheduled Completion Date: Not reported
SEP Actual Date: Not reported
SEP Defaulted Date: Not reported
SEP Type: Not reported
SEP Type Description: Not reported
Proposed Amount: Not reported
Final Monetary Amount: Not reported
Paid Amount: Not reported
Final Count: Not reported
Final Amount: Not reported

Found Violation: Yes
Agency Which Determined Violation: State
Violation Short Description: TSD - General
Date Violation was Determined: 19890110
Actual Return to Compliance Date: 19920903
Return to Compliance Qualifier: Observed
Violation Responsible Agency: State
Scheduled Compliance Date: Not reported
Enforcement Identifier: Not reported
Date of Enforcement Action: Not reported
Enforcement Responsible Agency: Not reported
Enforcement Docket Number: Not reported
Enforcement Attorney: Not reported
Corrective Action Component: Not reported
Appeal Initiated Date: Not reported

WESTERN CIRCUITS INC (Continued) **1000402992**

Appeal Resolution Date:	Not reported
Disposition Status Date:	Not reported
Disposition Status:	Not reported
Disposition Status Description:	Not reported
Consent/Final Order Sequence Number:	Not reported
Consent/Final Order Respondent Name:	Not reported
Consent/Final Order Lead Agency:	Not reported
Enforcement Type:	Not reported
Enforcement Responsible Person:	Not reported
Enforcement Responsible Sub-Organization:	Not reported
SEP Sequence Number:	Not reported
SEP Expenditure Amount:	Not reported
SEP Scheduled Completion Date:	Not reported
SEP Actual Date:	Not reported
SEP Defaulted Date:	Not reported
SEP Type:	Not reported
SEP Type Description:	Not reported
Proposed Amount:	Not reported
Final Monetary Amount:	Not reported
Paid Amount:	Not reported
Final Count:	Not reported
Final Amount:	Not reported

Found Violation:	Yes
Agency Which Determined Violation:	State
Violation Short Description:	TSD - General
Date Violation was Determined:	19890110
Actual Return to Compliance Date:	19920903
Return to Compliance Qualifier:	Observed
Violation Responsible Agency:	State
Scheduled Compliance Date:	Not reported
Enforcement Identifier:	001
Date of Enforcement Action:	19890224
Enforcement Responsible Agency:	State
Enforcement Docket Number:	Not reported
Enforcement Attorney:	R9
Corrective Action Component:	No
Appeal Initiated Date:	Not reported
Appeal Resolution Date:	Not reported
Disposition Status Date:	Not reported
Disposition Status:	Not reported
Disposition Status Description:	Not reported
Consent/Final Order Sequence Number:	Not reported
Consent/Final Order Respondent Name:	Not reported
Consent/Final Order Lead Agency:	Not reported
Enforcement Type:	WRITTEN INFORMAL
Enforcement Responsible Person:	R9
Enforcement Responsible Sub-Organization:	Not reported
SEP Sequence Number:	Not reported
SEP Expenditure Amount:	Not reported
SEP Scheduled Completion Date:	Not reported
SEP Actual Date:	Not reported
SEP Defaulted Date:	Not reported
SEP Type:	Not reported
SEP Type Description:	Not reported
Proposed Amount:	Not reported
Final Monetary Amount:	Not reported

WESTERN CIRCUITS INC (Continued) **1000402992**

Paid Amount:	Not reported
Final Count:	Not reported
Final Amount:	Not reported
Found Violation:	Yes
Agency Which Determined Violation:	State
Violation Short Description:	TSD - Financial Requirements
Date Violation was Determined:	19890131
Actual Return to Compliance Date:	19920903
Return to Compliance Qualifier:	Observed
Violation Responsible Agency:	State
Scheduled Compliance Date:	Not reported
Enforcement Identifier:	Not reported
Date of Enforcement Action:	Not reported
Enforcement Responsible Agency:	Not reported
Enforcement Docket Number:	Not reported
Enforcement Attorney:	Not reported
Corrective Action Component:	Not reported
Appeal Initiated Date:	Not reported
Appeal Resolution Date:	Not reported
Disposition Status Date:	Not reported
Disposition Status:	Not reported
Disposition Status Description:	Not reported
Consent/Final Order Sequence Number:	Not reported
Consent/Final Order Respondent Name:	Not reported
Consent/Final Order Lead Agency:	Not reported
Enforcement Type:	Not reported
Enforcement Responsible Person:	Not reported
Enforcement Responsible Sub-Organization:	Not reported
SEP Sequence Number:	Not reported
SEP Expenditure Amount:	Not reported
SEP Scheduled Completion Date:	Not reported
SEP Actual Date:	Not reported
SEP Defaulted Date:	Not reported
SEP Type:	Not reported
SEP Type Description:	Not reported
Proposed Amount:	Not reported
Final Monetary Amount:	Not reported
Paid Amount:	Not reported
Final Count:	Not reported
Final Amount:	Not reported
Found Violation:	Yes
Agency Which Determined Violation:	State
Violation Short Description:	TSD - Financial Requirements
Date Violation was Determined:	19890131
Actual Return to Compliance Date:	19920903
Return to Compliance Qualifier:	Observed
Violation Responsible Agency:	State
Scheduled Compliance Date:	Not reported
Enforcement Identifier:	001
Date of Enforcement Action:	19880413
Enforcement Responsible Agency:	State
Enforcement Docket Number:	Not reported
Enforcement Attorney:	R9
Corrective Action Component:	No
Appeal Initiated Date:	Not reported

WESTERN CIRCUITS INC (Continued) **1000402992**

Appeal Resolution Date:	Not reported
Disposition Status Date:	Not reported
Disposition Status:	Not reported
Disposition Status Description:	Not reported
Consent/Final Order Sequence Number:	Not reported
Consent/Final Order Respondent Name:	Not reported
Consent/Final Order Lead Agency:	Not reported
Enforcement Type:	INITIAL 3008(A) COMPLIANCE
Enforcement Responsible Person:	R9
Enforcement Responsible Sub-Organization:	Not reported
SEP Sequence Number:	Not reported
SEP Expenditure Amount:	Not reported
SEP Scheduled Completion Date:	Not reported
SEP Actual Date:	Not reported
SEP Defaulted Date:	Not reported
SEP Type:	Not reported
SEP Type Description:	Not reported
Proposed Amount:	Not reported
Final Monetary Amount:	Not reported
Paid Amount:	Not reported
Final Count:	Not reported
Final Amount:	Not reported

Found Violation:	Yes
Agency Which Determined Violation:	State
Violation Short Description:	TSD - Closure/Post-Closure
Date Violation was Determined:	19911113
Actual Return to Compliance Date:	19920903
Return to Compliance Qualifier:	Observed
Violation Responsible Agency:	State
Scheduled Compliance Date:	Not reported
Enforcement Identifier:	Not reported
Date of Enforcement Action:	Not reported
Enforcement Responsible Agency:	Not reported
Enforcement Docket Number:	Not reported
Enforcement Attorney:	Not reported
Corrective Action Component:	Not reported
Appeal Initiated Date:	Not reported
Appeal Resolution Date:	Not reported
Disposition Status Date:	Not reported
Disposition Status:	Not reported
Disposition Status Description:	Not reported
Consent/Final Order Sequence Number:	Not reported
Consent/Final Order Respondent Name:	Not reported
Consent/Final Order Lead Agency:	Not reported
Enforcement Type:	Not reported
Enforcement Responsible Person:	Not reported
Enforcement Responsible Sub-Organization:	Not reported
SEP Sequence Number:	Not reported
SEP Expenditure Amount:	Not reported
SEP Scheduled Completion Date:	Not reported
SEP Actual Date:	Not reported
SEP Defaulted Date:	Not reported
SEP Type:	Not reported
SEP Type Description:	Not reported
Proposed Amount:	Not reported
Final Monetary Amount:	Not reported

WESTERN CIRCUITS INC (Continued) **1000402992**

Paid Amount: Not reported
Final Count: Not reported
Final Amount: Not reported

Evaluation Action Summary:
Evaluation Date: 19890110
Evaluation Responsible Agency: State
Found Violation: Yes
Evaluation Type Description: COMPLIANCE EVALUATION INSPECTION
Evaluation Responsible Person Identifier: R9
Evaluation Responsible Sub-Organization: Not reported
Actual Return to Compliance Date: 19920903
Scheduled Compliance Date: Not reported
Date of Request: Not reported
Date Response Received: Not reported
Request Agency: Not reported
Former Citation: Not reported

Evaluation Date: 19910509
Evaluation Responsible Agency: State
Found Violation: Yes
Evaluation Type Description: FOCUSED COMPLIANCE INSPECTION
Evaluation Responsible Person Identifier: R9
Evaluation Responsible Sub-Organization: Not reported
Actual Return to Compliance Date: 19920903
Scheduled Compliance Date: Not reported
Date of Request: Not reported
Date Response Received: Not reported
Request Agency: Not reported
Former Citation: Not reported

Evaluation Date: 19890110
Evaluation Responsible Agency: State
Found Violation: Yes
Evaluation Type Description: COMPLIANCE EVALUATION INSPECTION
Evaluation Responsible Person Identifier: R9
Evaluation Responsible Sub-Organization: Not reported
Actual Return to Compliance Date: 19920903
Scheduled Compliance Date: Not reported
Date of Request: Not reported
Date Response Received: Not reported
Request Agency: Not reported
Former Citation: Not reported

Evaluation Date: 19911121
Evaluation Responsible Agency: EPA Contractor/Grantee
Found Violation: Yes
Evaluation Type Description: FINANCIAL RECORD REVIEW
Evaluation Responsible Person Identifier: R9EPA
Evaluation Responsible Sub-Organization: Not reported
Actual Return to Compliance Date: 20010101
Scheduled Compliance Date: Not reported
Date of Request: Not reported
Date Response Received: Not reported
Request Agency: Not reported
Former Citation: Not reported

WESTERN CIRCUITS INC (Continued) **1000402992**

Evaluation Date:	19890110
Evaluation Responsible Agency:	State
Found Violation:	Yes
Evaluation Type Description:	COMPLIANCE EVALUATION INSPECTION
Evaluation Responsible Person Identifier:	R9
Evaluation Responsible Sub-Organization:	Not reported
Actual Return to Compliance Date:	19920903
Scheduled Compliance Date:	Not reported
Date of Request:	Not reported
Date Response Received:	Not reported
Request Agency:	Not reported
Former Citation:	Not reported

Evaluation Date:	19890110
Evaluation Responsible Agency:	State
Found Violation:	Yes
Evaluation Type Description:	COMPLIANCE EVALUATION INSPECTION
Evaluation Responsible Person Identifier:	R9
Evaluation Responsible Sub-Organization:	Not reported
Actual Return to Compliance Date:	19920903
Scheduled Compliance Date:	Not reported
Date of Request:	Not reported
Date Response Received:	Not reported
Request Agency:	Not reported
Former Citation:	Not reported

Evaluation Date:	19890131
Evaluation Responsible Agency:	State
Found Violation:	Yes
Evaluation Type Description:	FINANCIAL RECORD REVIEW
Evaluation Responsible Person Identifier:	R9
Evaluation Responsible Sub-Organization:	Not reported
Actual Return to Compliance Date:	19920903
Scheduled Compliance Date:	Not reported
Date of Request:	Not reported
Date Response Received:	Not reported
Request Agency:	Not reported
Former Citation:	Not reported

Evaluation Date:	19890131
Evaluation Responsible Agency:	State
Found Violation:	Yes
Evaluation Type Description:	FINANCIAL RECORD REVIEW
Evaluation Responsible Person Identifier:	R9
Evaluation Responsible Sub-Organization:	Not reported
Actual Return to Compliance Date:	19920903
Scheduled Compliance Date:	Not reported
Date of Request:	Not reported
Date Response Received:	Not reported
Request Agency:	Not reported
Former Citation:	Not reported

Evaluation Date:	19910509
Evaluation Responsible Agency:	State
Found Violation:	Yes
Evaluation Type Description:	FOCUSED COMPLIANCE INSPECTION
Evaluation Responsible Person Identifier:	R9

WESTERN CIRCUITS INC (Continued) **1000402992**

Evaluation Responsible Sub-Organization:	Not reported
Actual Return to Compliance Date:	19920903
Scheduled Compliance Date:	Not reported
Date of Request:	Not reported
Date Response Received:	Not reported
Request Agency:	Not reported
Former Citation:	Not reported

Count: 1 records. ORPHAN SUMMARY

City	EDR ID	Site Name	Site Address	Zip	Database(s)
MARINA DEL REY	S121694036	BESTWAY CLEANERS, AGNES HERRERA	2805 ABBOT KINNEY BLVD	90292	DRYCLEANERS

GOVERNMENT RECORDS SEARCHED / DATA CURRENCY TRACKING

To maintain currency of the following federal and state databases, EDR contacts the appropriate governmental agency on a monthly or quarterly basis, as required.

Number of Days to Update: Provides confirmation that EDR is reporting records that have been updated within 90 days from the date the government agency made the information available to the public.

STANDARD ENVIRONMENTAL RECORDS

Lists of Federal NPL (Superfund) sites

NPL: National Priority List

National Priorities List (Superfund). The NPL is a subset of CERCLIS and identifies over 1,200 sites for priority cleanup under the Superfund Program. NPL sites may encompass relatively large areas. As such, EDR provides polygon coverage for over 1,000 NPL site boundaries produced by EPA's Environmental Photographic Interpretation Center (EPIC) and regional EPA offices.

Date of Government Version: 09/19/2023
Date Data Arrived at EDR: 10/03/2023
Date Made Active in Reports: 10/19/2023
Number of Days to Update: 16

Source: EPA
Telephone: N/A
Last EDR Contact: 01/02/2024
Next Scheduled EDR Contact: 04/08/2024
Data Release Frequency: Quarterly

NPL Site Boundaries

Sources:

EPA's Environmental Photographic Interpretation Center (EPIC)
Telephone: 202-564-7333

EPA Region 1
Telephone 617-918-1143

EPA Region 6
Telephone: 214-655-6659

EPA Region 3
Telephone 215-814-5418

EPA Region 7
Telephone: 913-551-7247

EPA Region 4
Telephone 404-562-8033

EPA Region 8
Telephone: 303-312-6774

EPA Region 5
Telephone 312-886-6686

EPA Region 9
Telephone: 415-947-4246

EPA Region 10
Telephone 206-553-8665

Proposed NPL: Proposed National Priority List Sites

A site that has been proposed for listing on the National Priorities List through the issuance of a proposed rule in the Federal Register. EPA then accepts public comments on the site, responds to the comments, and places on the NPL those sites that continue to meet the requirements for listing.

Date of Government Version: 09/19/2023
Date Data Arrived at EDR: 10/03/2023
Date Made Active in Reports: 10/19/2023
Number of Days to Update: 16

Source: EPA
Telephone: N/A
Last EDR Contact: 01/02/2024
Next Scheduled EDR Contact: 04/08/2024
Data Release Frequency: Quarterly

NPL LIENS: Federal Superfund Liens

Federal Superfund Liens. Under the authority granted the USEPA by CERCLA of 1980, the USEPA has the authority to file liens against real property in order to recover remedial action expenditures or when the property owner received notification of potential liability. USEPA compiles a listing of filed notices of Superfund Liens.

Date of Government Version: 10/15/1991
Date Data Arrived at EDR: 02/02/1994
Date Made Active in Reports: 03/30/1994
Number of Days to Update: 56

Source: EPA
Telephone: 202-564-4267
Last EDR Contact: 08/15/2011
Next Scheduled EDR Contact: 11/28/2011
Data Release Frequency: No Update Planned

Lists of Federal Delisted NPL sites

Delisted NPL: National Priority List Deletions

The National Oil and Hazardous Substances Pollution Contingency Plan (NCP) establishes the criteria that the EPA uses to delete sites from the NPL. In accordance with 40 CFR 300.425.(e), sites may be deleted from the NPL where no further response is appropriate.

Date of Government Version: 09/19/2023
Date Data Arrived at EDR: 10/03/2023
Date Made Active in Reports: 10/19/2023
Number of Days to Update: 16

Source: EPA
Telephone: N/A
Last EDR Contact: 01/02/2024
Next Scheduled EDR Contact: 04/08/2024
Data Release Frequency: Quarterly

Lists of Federal sites subject to CERCLA removals and CERCLA orders

FEDERAL FACILITY: Federal Facility Site Information listing

A listing of National Priority List (NPL) and Base Realignment and Closure (BRAC) sites found in the Comprehensive Environmental Response, Compensation and Liability Information System (CERCLIS) Database where EPA Federal Facilities Restoration and Reuse Office is involved in cleanup activities.

Date of Government Version: 09/25/2023
Date Data Arrived at EDR: 09/26/2023
Date Made Active in Reports: 12/12/2023
Number of Days to Update: 77

Source: Environmental Protection Agency
Telephone: 703-603-8704
Last EDR Contact: 12/20/2023
Next Scheduled EDR Contact: 04/08/2024
Data Release Frequency: Varies

SEMS: Superfund Enterprise Management System

SEMS (Superfund Enterprise Management System) tracks hazardous waste sites, potentially hazardous waste sites, and remedial activities performed in support of EPA's Superfund Program across the United States. The list was formerly know as CERCLIS, renamed to SEMS by the EPA in 2015. The list contains data on potentially hazardous waste sites that have been reported to the USEPA by states, municipalities, private companies and private persons, pursuant to Section 103 of the Comprehensive Environmental Response, Compensation, and Liability Act (CERCLA). This dataset also contains sites which are either proposed to or on the National Priorities List (NPL) and the sites which are in the screening and assessment phase for possible inclusion on the NPL.

Date of Government Version: 09/19/2023
Date Data Arrived at EDR: 10/03/2023
Date Made Active in Reports: 10/19/2023
Number of Days to Update: 16

Source: EPA
Telephone: 800-424-9346
Last EDR Contact: 01/02/2024
Next Scheduled EDR Contact: 04/22/2024
Data Release Frequency: Quarterly

Lists of Federal CERCLA sites with NFRAP

SEMS-ARCHIVE: Superfund Enterprise Management System Archive

SEMS-ARCHIVE (Superfund Enterprise Management System Archive) tracks sites that have no further interest under the Federal Superfund Program based on available information. The list was formerly known as the CERCLIS-NFRAP, renamed to SEMS ARCHIVE by the EPA in 2015. EPA may perform a minimal level of assessment work at a site while it is archived if site conditions change and/or new information becomes available. Archived sites have been removed and archived from the inventory of SEMS sites. Archived status indicates that, to the best of EPA's knowledge, assessment at a site has been completed and that EPA has determined no further steps will be taken to list the site on the National Priorities List (NPL), unless information indicates this decision was not appropriate or other considerations require a recommendation for listing at a later time. The decision does not necessarily mean that there is no hazard associated with a given site; it only means that. based upon available information, the location is not judged to be potential NPL site.

Date of Government Version: 09/19/2023
Date Data Arrived at EDR: 10/03/2023
Date Made Active in Reports: 10/19/2023
Number of Days to Update: 16

Source: EPA
Telephone: 800-424-9346
Last EDR Contact: 01/02/2024
Next Scheduled EDR Contact: 04/22/2024
Data Release Frequency: Quarterly

Lists of Federal RCRA facilities undergoing Corrective Action

CORRACTS: Corrective Action Report

CORRACTS identifies hazardous waste handlers with RCRA corrective action activity.

Date of Government Version: 12/04/2023
Date Data Arrived at EDR: 12/06/2023
Date Made Active in Reports: 12/12/2023
Number of Days to Update: 6

Source: EPA
Telephone: 800-424-9346
Last EDR Contact: 12/06/2023
Next Scheduled EDR Contact: 04/01/2024
Data Release Frequency: Quarterly

Lists of Federal RCRA TSD facilities

RCRA-TSDF: RCRA - Treatment, Storage and Disposal

RCRAInfo is EPA's comprehensive information system, providing access to data supporting the Resource Conservation and Recovery Act (RCRA) of 1976 and the Hazardous and Solid Waste Amendments (HSWA) of 1984. The database includes selective information on sites which generate, transport, store, treat and/or dispose of hazardous waste as defined by the Resource Conservation and Recovery Act (RCRA). Transporters are individuals or entities that move hazardous waste from the generator offsite to a facility that can recycle, treat, store, or dispose of the waste. TSDFs treat, store, or dispose of the waste.

Date of Government Version: 12/04/2023
Date Data Arrived at EDR: 12/06/2023
Date Made Active in Reports: 12/12/2023
Number of Days to Update: 6

Source: Environmental Protection Agency
Telephone: (415) 495-8895
Last EDR Contact: 12/06/2023
Next Scheduled EDR Contact: 04/01/2024
Data Release Frequency: Quarterly

Lists of Federal RCRA generators

RCRA-LQG: RCRA - Large Quantity Generators

RCRAInfo is EPA's comprehensive information system, providing access to data supporting the Resource Conservation and Recovery Act (RCRA) of 1976 and the Hazardous and Solid Waste Amendments (HSWA) of 1984. The database includes selective information on sites which generate, transport, store, treat and/or dispose of hazardous waste as defined by the Resource Conservation and Recovery Act (RCRA). Large quantity generators (LQGs) generate over 1,000 kilograms (kg) of hazardous waste, or over 1 kg of acutely hazardous waste per month.

Date of Government Version: 12/04/2023
Date Data Arrived at EDR: 12/06/2023
Date Made Active in Reports: 12/12/2023
Number of Days to Update: 6

Source: Environmental Protection Agency
Telephone: (415) 495-8895
Last EDR Contact: 12/06/2023
Next Scheduled EDR Contact: 04/01/2024
Data Release Frequency: Quarterly

RCRA-SQG: RCRA - Small Quantity Generators

RCRAInfo is EPA's comprehensive information system, providing access to data supporting the Resource Conservation and Recovery Act (RCRA) of 1976 and the Hazardous and Solid Waste Amendments (HSWA) of 1984. The database includes selective information on sites which generate, transport, store, treat and/or dispose of hazardous waste as defined by the Resource Conservation and Recovery Act (RCRA). Small quantity generators (SQGs) generate between 100 kg and 1,000 kg of hazardous waste per month.

Date of Government Version: 12/04/2023
Date Data Arrived at EDR: 12/06/2023
Date Made Active in Reports: 12/12/2023
Number of Days to Update: 6

Source: Environmental Protection Agency
Telephone: (415) 495-8895
Last EDR Contact: 12/06/2023
Next Scheduled EDR Contact: 04/01/2024
Data Release Frequency: Quarterly

RCRA-VSQG: RCRA - Very Small Quantity Generators (Formerly Conditionally Exempt Small Quantity Generators)

RCRAInfo is EPA's comprehensive information system, providing access to data supporting the Resource Conservation and Recovery Act (RCRA) of 1976 and the Hazardous and Solid Waste Amendments (HSWA) of 1984. The database includes selective information on sites which generate, transport, store, treat and/or dispose of hazardous waste as defined by the Resource Conservation and Recovery Act (RCRA). Very small quantity generators (VSQGs) generate less than 100 kg of hazardous waste, or less than 1 kg of acutely hazardous waste per month.

Date of Government Version: 12/04/2023
Date Data Arrived at EDR: 12/06/2023
Date Made Active in Reports: 12/12/2023
Number of Days to Update: 6

Source: Environmental Protection Agency
Telephone: (415) 495-8895
Last EDR Contact: 12/06/2023
Next Scheduled EDR Contact: 04/01/2024
Data Release Frequency: Quarterly

Federal institutional controls / engineering controls registries

LUCIS: Land Use Control Information System

LUCIS contains records of land use control information pertaining to the former Navy Base Realignment and Closure properties.

Date of Government Version: 08/03/2023
Date Data Arrived at EDR: 08/07/2023
Date Made Active in Reports: 10/10/2023
Number of Days to Update: 64

Source: Department of the Navy
Telephone: 843-820-7326
Last EDR Contact: 11/02/2023
Next Scheduled EDR Contact: 02/19/2024
Data Release Frequency: Varies

US ENG CONTROLS: Engineering Controls Sites List

A listing of sites with engineering controls in place. Engineering controls include various forms of caps, building foundations, liners, and treatment methods to create pathway elimination for regulated substances to enter environmental media or effect human health.

Date of Government Version: 08/21/2023
Date Data Arrived at EDR: 08/21/2023
Date Made Active in Reports: 11/07/2023
Number of Days to Update: 78

Source: Environmental Protection Agency
Telephone: 703-603-0695
Last EDR Contact: 11/17/2023
Next Scheduled EDR Contact: 03/04/2024
Data Release Frequency: Varies

US INST CONTROLS: Institutional Controls Sites List

A listing of sites with institutional controls in place. Institutional controls include administrative measures, such as groundwater use restrictions, construction restrictions, property use restrictions, and post remediation care requirements intended to prevent exposure to contaminants remaining on site. Deed restrictions are generally required as part of the institutional controls.

Date of Government Version: 08/21/2023
Date Data Arrived at EDR: 08/21/2023
Date Made Active in Reports: 11/07/2023
Number of Days to Update: 78

Source: Environmental Protection Agency
Telephone: 703-603-0695
Last EDR Contact: 11/17/2023
Next Scheduled EDR Contact: 03/04/2024
Data Release Frequency: Varies

Federal ERNS list

ERNS: Emergency Response Notification System

Emergency Response Notification System. ERNS records and stores information on reported releases of oil and hazardous substances.

Date of Government Version: 09/18/2023
Date Data Arrived at EDR: 09/20/2023
Date Made Active in Reports: 12/11/2023
Number of Days to Update: 82

Source: National Response Center, United States Coast Guard
Telephone: 202-267-2180
Last EDR Contact: 12/13/2023
Next Scheduled EDR Contact: 04/01/2024
Data Release Frequency: Quarterly

Lists of state- and tribal (Superfund) equivalent sites

RESPONSE: State Response Sites

Identifies confirmed release sites where DTSC is involved in remediation, either in a lead or oversight capacity. These confirmed release sites are generally high-priority and high potential risk.

Date of Government Version: 07/24/2023
Date Data Arrived at EDR: 07/25/2023
Date Made Active in Reports: 10/11/2023
Number of Days to Update: 78

Source: Department of Toxic Substances Control
Telephone: 916-323-3400
Last EDR Contact: 10/24/2023
Next Scheduled EDR Contact: 02/05/2024
Data Release Frequency: Quarterly

Lists of state- and tribal hazardous waste facilities

ENVIROSTOR: EnviroStor Database

The Department of Toxic Substances Control's (DTSC's) Site Mitigation and Brownfields Reuse Program's (SMBRP's) EnviroStor database identifes sites that have known contamination or sites for which there may be reasons to investigate further. The database includes the following site types: Federal Superfund sites (National Priorities List (NPL)); State Response, including Military Facilities and State Superfund; Voluntary Cleanup; and School sites. EnviroStor provides similar information to the information that was available in CalSites, and provides additional site information, including, but not limited to, identification of formerly-contaminated properties that have been released for reuse, properties where environmental deed restrictions have been recorded to prevent inappropriate land uses, and risk characterization information that is used to assess potential impacts to public health and the environment at contaminated sites.

Date of Government Version: 07/24/2023
Date Data Arrived at EDR: 07/25/2023
Date Made Active in Reports: 10/11/2023
Number of Days to Update: 78

Source: Department of Toxic Substances Control
Telephone: 916-323-3400
Last EDR Contact: 10/24/2023
Next Scheduled EDR Contact: 02/05/2024
Data Release Frequency: Quarterly

Lists of state and tribal landfills and solid waste disposal facilities

SWF/LF (SWIS): Solid Waste Information System

Active, Closed and Inactive Landfills. SWF/LF records typically contain an inve ntory of solid waste disposal facilities or landfills. These may be active or i nactive facilities or open dumps that failed to meet RCRA Section 4004 criteria for solid waste landfills or disposal sites.

Date of Government Version: 08/07/2023
Date Data Arrived at EDR: 08/08/2023
Date Made Active in Reports: 10/26/2023
Number of Days to Update: 79

Source: Department of Resources Recycling and Recovery
Telephone: 916-341-6320
Last EDR Contact: 11/07/2023
Next Scheduled EDR Contact: 02/19/2024
Data Release Frequency: Quarterly

Lists of state and tribal leaking storage tanks

LUST REG 9: Leaking Underground Storage Tank Report

Orange, Riverside, San Diego counties. For more current information, please refer to the State Water Resources Control Board's LUST database.

Date of Government Version: 03/01/2001
Date Data Arrived at EDR: 04/23/2001
Date Made Active in Reports: 05/21/2001
Number of Days to Update: 28

Source: California Regional Water Quality Control Board San Diego Region (9)
Telephone: 858-637-5595
Last EDR Contact: 09/26/2011
Next Scheduled EDR Contact: 01/09/2012
Data Release Frequency: No Update Planned

LUST: Leaking Underground Fuel Tank Report (GEOTRACKER)

Leaking Underground Storage Tank (LUST) Sites included in GeoTracker. GeoTracker is the Water Boards data management system for sites that impact, or have the potential to impact, water quality in California, with emphasis on groundwater.

Date of Government Version: 09/05/2023
Date Data Arrived at EDR: 09/06/2023
Date Made Active in Reports: 11/22/2023
Number of Days to Update: 77

Source: State Water Resources Control Board
Telephone: see region list
Last EDR Contact: 12/05/2023
Next Scheduled EDR Contact: 03/18/2024
Data Release Frequency: Quarterly

LUST REG 6L: Leaking Underground Storage Tank Case Listing

For more current information, please refer to the State Water Resources Control Board's LUST database.

Date of Government Version: 09/09/2003
Date Data Arrived at EDR: 09/10/2003
Date Made Active in Reports: 10/07/2003
Number of Days to Update: 27

Source: California Regional Water Quality Control Board Lahontan Region (6)
Telephone: 530-542-5572
Last EDR Contact: 09/12/2011
Next Scheduled EDR Contact: 12/26/2011
Data Release Frequency: No Update Planned

LUST REG 8: Leaking Underground Storage Tanks

California Regional Water Quality Control Board Santa Ana Region (8). For more current information, please refer to the State Water Resources Control Board's LUST database.

Date of Government Version: 02/14/2005
Date Data Arrived at EDR: 02/15/2005
Date Made Active in Reports: 03/28/2005
Number of Days to Update: 41

Source: California Regional Water Quality Control Board Santa Ana Region (8)
Telephone: 909-782-4496
Last EDR Contact: 08/15/2011
Next Scheduled EDR Contact: 11/28/2011
Data Release Frequency: No Update Planned

LUST REG 7: Leaking Underground Storage Tank Case Listing

Leaking Underground Storage Tank locations. Imperial, Riverside, San Diego, Santa Barbara counties.

Date of Government Version: 02/26/2004
Date Data Arrived at EDR: 02/26/2004
Date Made Active in Reports: 03/24/2004
Number of Days to Update: 27

Source: California Regional Water Quality Control Board Colorado River Basin Region (7)
Telephone: 760-776-8943
Last EDR Contact: 08/01/2011
Next Scheduled EDR Contact: 11/14/2011
Data Release Frequency: No Update Planned

LUST REG 5: Leaking Underground Storage Tank Database

Leaking Underground Storage Tank locations. Alameda, Alpine, Amador, Butte, Colusa, Contra Costa, Calveras, El Dorado, Fresno, Glenn, Kern, Kings, Lake, Lassen, Madera, Mariposa, Merced, Modoc, Napa, Nevada, Placer, Plumas, Sacramento, San Joaquin, Shasta, Solano, Stanislaus, Sutter, Tehama, Tulare, Tuolumne, Yolo, Yuba counties.

Date of Government Version: 07/01/2008
Date Data Arrived at EDR: 07/22/2008
Date Made Active in Reports: 07/31/2008
Number of Days to Update: 9

Source: California Regional Water Quality Control Board Central Valley Region (5)
Telephone: 916-464-4834
Last EDR Contact: 07/01/2011
Next Scheduled EDR Contact: 10/17/2011
Data Release Frequency: No Update Planned

LUST REG 4: Underground Storage Tank Leak List

Los Angeles, Ventura counties. For more current information, please refer to the State Water Resources Control Board's LUST database.

Date of Government Version: 09/07/2004
Date Data Arrived at EDR: 09/07/2004
Date Made Active in Reports: 10/12/2004
Number of Days to Update: 35

Source: California Regional Water Quality Control Board Los Angeles Region (4)
Telephone: 213-576-6710
Last EDR Contact: 09/06/2011
Next Scheduled EDR Contact: 12/19/2011
Data Release Frequency: No Update Planned

LUST REG 3: Leaking Underground Storage Tank Database

Leaking Underground Storage Tank locations. Monterey, San Benito, San Luis Obispo, Santa Barbara, Santa Cruz counties.

Date of Government Version: 05/19/2003
Date Data Arrived at EDR: 05/19/2003
Date Made Active in Reports: 06/02/2003
Number of Days to Update: 14

Source: California Regional Water Quality Control Board Central Coast Region (3)
Telephone: 805-542-4786
Last EDR Contact: 07/18/2011
Next Scheduled EDR Contact: 10/31/2011
Data Release Frequency: No Update Planned

LUST REG 2: Fuel Leak List

Leaking Underground Storage Tank locations. Alameda, Contra Costa, Marin, Napa, San Francisco, San Mateo, Santa Clara, Solano, Sonoma counties.

Date of Government Version: 09/30/2004
Date Data Arrived at EDR: 10/20/2004
Date Made Active in Reports: 11/19/2004
Number of Days to Update: 30

Source: California Regional Water Quality Control Board San Francisco Bay Region (2)
Telephone: 510-622-2433
Last EDR Contact: 09/19/2011
Next Scheduled EDR Contact: 01/02/2012
Data Release Frequency: No Update Planned

LUST REG 1: Active Toxic Site Investigation

Del Norte, Humboldt, Lake, Mendocino, Modoc, Siskiyou, Sonoma, Trinity counties. For more current information, please refer to the State Water Resources Control Board's LUST database.

Date of Government Version: 02/01/2001
Date Data Arrived at EDR: 02/28/2001
Date Made Active in Reports: 03/29/2001
Number of Days to Update: 29

Source: California Regional Water Quality Control Board North Coast (1)
Telephone: 707-570-3769
Last EDR Contact: 08/01/2011
Next Scheduled EDR Contact: 11/14/2011
Data Release Frequency: No Update Planned

LUST REG 6V: Leaking Underground Storage Tank Case Listing

Leaking Underground Storage Tank locations. Inyo, Kern, Los Angeles, Mono, San Bernardino counties.

Date of Government Version: 06/07/2005
Date Data Arrived at EDR: 06/07/2005
Date Made Active in Reports: 06/29/2005
Number of Days to Update: 22

Source: California Regional Water Quality Control Board Victorville Branch Office (6)
Telephone: 760-241-7365
Last EDR Contact: 09/12/2011
Next Scheduled EDR Contact: 12/26/2011
Data Release Frequency: No Update Planned

INDIAN LUST R8: Leaking Underground Storage Tanks on Indian Land

LUSTs on Indian land in Colorado, Montana, North Dakota, South Dakota, Utah and Wyoming.

Date of Government Version: 04/19/2023
Date Data Arrived at EDR: 05/09/2023
Date Made Active in Reports: 07/14/2023
Number of Days to Update: 66

Source: EPA Region 8
Telephone: 303-312-6271
Last EDR Contact: 10/11/2023
Next Scheduled EDR Contact: 01/29/2024
Data Release Frequency: Varies

INDIAN LUST R4: Leaking Underground Storage Tanks on Indian Land

LUSTs on Indian land in Florida, Mississippi and North Carolina.

Date of Government Version: 04/20/2023
Date Data Arrived at EDR: 05/09/2023
Date Made Active in Reports: 07/14/2023
Number of Days to Update: 66

Source: EPA Region 4
Telephone: 404-562-8677
Last EDR Contact: 10/11/2023
Next Scheduled EDR Contact: 01/29/2024
Data Release Frequency: Varies

INDIAN LUST R9: Leaking Underground Storage Tanks on Indian Land
LUSTs on Indian land in Arizona, California, New Mexico and Nevada

Date of Government Version: 04/19/2023
Date Data Arrived at EDR: 05/09/2023
Date Made Active in Reports: 07/14/2023
Number of Days to Update: 66

Source: Environmental Protection Agency
Telephone: 415-972-3372
Last EDR Contact: 10/11/2023
Next Scheduled EDR Contact: 01/29/2024
Data Release Frequency: Varies

INDIAN LUST R1: Leaking Underground Storage Tanks on Indian Land
A listing of leaking underground storage tank locations on Indian Land.

Date of Government Version: 04/20/2023
Date Data Arrived at EDR: 05/09/2023
Date Made Active in Reports: 07/14/2023
Number of Days to Update: 66

Source: EPA Region 1
Telephone: 617-918-1313
Last EDR Contact: 10/11/2023
Next Scheduled EDR Contact: 01/29/2024
Data Release Frequency: Varies

INDIAN LUST R7: Leaking Underground Storage Tanks on Indian Land
LUSTs on Indian land in Iowa, Kansas, and Nebraska

Date of Government Version: 04/25/2023
Date Data Arrived at EDR: 05/09/2023
Date Made Active in Reports: 07/14/2023
Number of Days to Update: 66

Source: EPA Region 7
Telephone: 913-551-7003
Last EDR Contact: 10/11/2023
Next Scheduled EDR Contact: 01/29/2024
Data Release Frequency: Varies

INDIAN LUST R6: Leaking Underground Storage Tanks on Indian Land
LUSTs on Indian land in New Mexico and Oklahoma.

Date of Government Version: 04/26/2023
Date Data Arrived at EDR: 05/09/2023
Date Made Active in Reports: 07/14/2023
Number of Days to Update: 66

Source: EPA Region 6
Telephone: 214-665-6597
Last EDR Contact: 10/11/2023
Next Scheduled EDR Contact: 01/29/2024
Data Release Frequency: Varies

INDIAN LUST R5: Leaking Underground Storage Tanks on Indian Land
Leaking underground storage tanks located on Indian Land in Michigan, Minnesota and Wisconsin.

Date of Government Version: 04/14/2023
Date Data Arrived at EDR: 05/09/2023
Date Made Active in Reports: 07/14/2023
Number of Days to Update: 66

Source: EPA, Region 5
Telephone: 312-886-7439
Last EDR Contact: 10/11/2023
Next Scheduled EDR Contact: 01/29/2024
Data Release Frequency: Varies

INDIAN LUST R10: Leaking Underground Storage Tanks on Indian Land
LUSTs on Indian land in Alaska, Idaho, Oregon and Washington.

Date of Government Version: 04/20/2023
Date Data Arrived at EDR: 05/09/2023
Date Made Active in Reports: 07/14/2023
Number of Days to Update: 66

Source: EPA Region 10
Telephone: 206-553-2857
Last EDR Contact: 10/11/2023
Next Scheduled EDR Contact: 01/29/2024
Data Release Frequency: Varies

CPS-SLIC: Statewide SLIC Cases (GEOTRACKER)

Cleanup Program Sites (CPS; also known as Site Cleanups [SC] and formerly known as Spills, Leaks, Investigations, and Cleanups [SLIC] sites) included in GeoTracker. GeoTracker is the Water Boards data management system for sites that impact, or have the potential to impact, water quality in California, with emphasis on groundwater.

Date of Government Version: 09/05/2023
Date Data Arrived at EDR: 09/06/2023
Date Made Active in Reports: 11/28/2023
Number of Days to Update: 83

Source: State Water Resources Control Board
Telephone: 866-480-1028
Last EDR Contact: 12/05/2023
Next Scheduled EDR Contact: 03/18/2024
Data Release Frequency: Varies

SLIC REG 1: Active Toxic Site Investigations

The SLIC (Spills, Leaks, Investigations and Cleanup) program is designed to protect and restore water quality from spills, leaks, and similar discharges.

Date of Government Version: 04/03/2003
Date Data Arrived at EDR: 04/07/2003
Date Made Active in Reports: 04/25/2003
Number of Days to Update: 18

Source: California Regional Water Quality Control Board, North Coast Region (1)
Telephone: 707-576-2220
Last EDR Contact: 08/01/2011
Next Scheduled EDR Contact: 11/14/2011
Data Release Frequency: No Update Planned

SLIC REG 2: Spills, Leaks, Investigation & Cleanup Cost Recovery Listing

The SLIC (Spills, Leaks, Investigations and Cleanup) program is designed to protect and restore water quality from spills, leaks, and similar discharges.

Date of Government Version: 09/30/2004
Date Data Arrived at EDR: 10/20/2004
Date Made Active in Reports: 11/19/2004
Number of Days to Update: 30

Source: Regional Water Quality Control Board San Francisco Bay Region (2)
Telephone: 510-286-0457
Last EDR Contact: 09/19/2011
Next Scheduled EDR Contact: 01/02/2012
Data Release Frequency: No Update Planned

SLIC REG 3: Spills, Leaks, Investigation & Cleanup Cost Recovery Listing

The SLIC (Spills, Leaks, Investigations and Cleanup) program is designed to protect and restore water quality from spills, leaks, and similar discharges.

Date of Government Version: 05/18/2006
Date Data Arrived at EDR: 05/18/2006
Date Made Active in Reports: 06/15/2006
Number of Days to Update: 28

Source: California Regional Water Quality Control Board Central Coast Region (3)
Telephone: 805-549-3147
Last EDR Contact: 07/18/2011
Next Scheduled EDR Contact: 10/31/2011
Data Release Frequency: No Update Planned

SLIC REG 4: Spills, Leaks, Investigation & Cleanup Cost Recovery Listing

The SLIC (Spills, Leaks, Investigations and Cleanup) program is designed to protect and restore water quality from spills, leaks, and similar discharges.

Date of Government Version: 11/17/2004
Date Data Arrived at EDR: 11/18/2004
Date Made Active in Reports: 01/04/2005
Number of Days to Update: 47

Source: Region Water Quality Control Board Los Angeles Region (4)
Telephone: 213-576-6600
Last EDR Contact: 07/01/2011
Next Scheduled EDR Contact: 10/17/2011
Data Release Frequency: No Update Planned

SLIC REG 5: Spills, Leaks, Investigation & Cleanup Cost Recovery Listing

The SLIC (Spills, Leaks, Investigations and Cleanup) program is designed to protect and restore water quality from spills, leaks, and similar discharges.

Date of Government Version: 04/01/2005
Date Data Arrived at EDR: 04/05/2005
Date Made Active in Reports: 04/21/2005
Number of Days to Update: 16

Source: Regional Water Quality Control Board Central Valley Region (5)
Telephone: 916-464-3291
Last EDR Contact: 09/12/2011
Next Scheduled EDR Contact: 12/26/2011
Data Release Frequency: No Update Planned

SLIC REG 6V: Spills, Leaks, Investigation & Cleanup Cost Recovery Listing
The SLIC (Spills, Leaks, Investigations and Cleanup) program is designed to protect and restore water quality from spills, leaks, and similar discharges.

Date of Government Version: 05/24/2005
Date Data Arrived at EDR: 05/25/2005
Date Made Active in Reports: 06/16/2005
Number of Days to Update: 22

Source: Regional Water Quality Control Board, Victorville Branch
Telephone: 619-241-6583
Last EDR Contact: 08/15/2011
Next Scheduled EDR Contact: 11/28/2011
Data Release Frequency: No Update Planned

SLIC REG 6L: SLIC Sites
The SLIC (Spills, Leaks, Investigations and Cleanup) program is designed to protect and restore water quality from spills, leaks, and similar discharges.

Date of Government Version: 09/07/2004
Date Data Arrived at EDR: 09/07/2004
Date Made Active in Reports: 10/12/2004
Number of Days to Update: 35

Source: California Regional Water Quality Control Board, Lahontan Region
Telephone: 530-542-5574
Last EDR Contact: 08/15/2011
Next Scheduled EDR Contact: 11/28/2011
Data Release Frequency: No Update Planned

SLIC REG 7: SLIC List
The SLIC (Spills, Leaks, Investigations and Cleanup) program is designed to protect and restore water quality from spills, leaks, and similar discharges.

Date of Government Version: 11/24/2004
Date Data Arrived at EDR: 11/29/2004
Date Made Active in Reports: 01/04/2005
Number of Days to Update: 36

Source: California Regional Quality Control Board, Colorado River Basin Region
Telephone: 760-346-7491
Last EDR Contact: 08/01/2011
Next Scheduled EDR Contact: 11/14/2011
Data Release Frequency: No Update Planned

SLIC REG 8: Spills, Leaks, Investigation & Cleanup Cost Recovery Listing
The SLIC (Spills, Leaks, Investigations and Cleanup) program is designed to protect and restore water quality from spills, leaks, and similar discharges.

Date of Government Version: 04/03/2008
Date Data Arrived at EDR: 04/03/2008
Date Made Active in Reports: 04/14/2008
Number of Days to Update: 11

Source: California Region Water Quality Control Board Santa Ana Region (8)
Telephone: 951-782-3298
Last EDR Contact: 09/12/2011
Next Scheduled EDR Contact: 12/26/2011
Data Release Frequency: No Update Planned

SLIC REG 9: Spills, Leaks, Investigation & Cleanup Cost Recovery Listing
The SLIC (Spills, Leaks, Investigations and Cleanup) program is designed to protect and restore water quality from spills, leaks, and similar discharges.

Date of Government Version: 09/10/2007
Date Data Arrived at EDR: 09/11/2007
Date Made Active in Reports: 09/28/2007
Number of Days to Update: 17

Source: California Regional Water Quality Control Board San Diego Region (9)
Telephone: 858-467-2980
Last EDR Contact: 08/08/2011
Next Scheduled EDR Contact: 11/21/2011
Data Release Frequency: No Update Planned

Lists of state and tribal registered storage tanks

FEMA UST: Underground Storage Tank Listing
A listing of all FEMA owned underground storage tanks.

Date of Government Version: 03/08/2023
Date Data Arrived at EDR: 03/09/2023
Date Made Active in Reports: 05/30/2023
Number of Days to Update: 82

Source: FEMA
Telephone: 202-646-5797
Last EDR Contact: 12/26/2023
Next Scheduled EDR Contact: 04/15/2024
Data Release Frequency: Varies

GOVERNMENT RECORDS SEARCHED / DATA CURRENCY TRACKING

UST: Active UST Facilities
Active UST facilities gathered from the local regulatory agencies

Date of Government Version: 09/05/2023
Date Data Arrived at EDR: 09/06/2023
Date Made Active in Reports: 11/28/2023
Number of Days to Update: 83

Source: SWRCB
Telephone: 916-341-5851
Last EDR Contact: 12/05/2023
Next Scheduled EDR Contact: 03/18/2024
Data Release Frequency: Semi-Annually

MILITARY UST SITES: Military UST Sites (GEOTRACKER)
Military ust sites

Date of Government Version: 09/05/2023
Date Data Arrived at EDR: 09/06/2023
Date Made Active in Reports: 11/27/2023
Number of Days to Update: 82

Source: State Water Resources Control Board
Telephone: 866-480-1028
Last EDR Contact: 12/05/2023
Next Scheduled EDR Contact: 03/18/2024
Data Release Frequency: Varies

UST CLOSURE: Proposed Closure of Underground Storage Tank (UST) Cases
UST cases that are being considered for closure by either the State Water Resources Control Board or the Executive Director have been posted for a 60-day public comment period. UST Case Closures being proposed for consideration by the State Water Resources Control Board. These are primarily UST cases that meet closure criteria under the decisional framework in State Water Board Resolution No. 92-49 and other Board orders. UST Case Closures proposed for consideration by the Executive Director pursuant to State Water Board Resolution No. 2012-0061. These are cases that meet the criteria of the Low-Threat UST Case Closure Policy. UST Case Closure Review Denials and Approved Orders.

Date of Government Version: 08/10/2023
Date Data Arrived at EDR: 09/06/2023
Date Made Active in Reports: 11/28/2023
Number of Days to Update: 83

Source: State Water Resources Control Board
Telephone: 916-327-7844
Last EDR Contact: 11/30/2023
Next Scheduled EDR Contact: 03/18/2024
Data Release Frequency: Varies

AST: Aboveground Petroleum Storage Tank Facilities
A listing of aboveground storage tank petroleum storage tank locations.

Date of Government Version: 07/06/2016
Date Data Arrived at EDR: 07/12/2016
Date Made Active in Reports: 09/19/2016
Number of Days to Update: 69

Source: California Environmental Protection Agency
Telephone: 916-327-5092
Last EDR Contact: 12/05/2023
Next Scheduled EDR Contact: 03/25/2024
Data Release Frequency: Varies

INDIAN UST R1: Underground Storage Tanks on Indian Land
The Indian Underground Storage Tank (UST) database provides information about underground storage tanks on Indian land in EPA Region 1 (Connecticut, Maine, Massachusetts, New Hampshire, Rhode Island, Vermont and ten Tribal Nations).

Date of Government Version: 04/20/2023
Date Data Arrived at EDR: 05/09/2023
Date Made Active in Reports: 07/14/2023
Number of Days to Update: 66

Source: EPA, Region 1
Telephone: 617-918-1313
Last EDR Contact: 10/11/2023
Next Scheduled EDR Contact: 01/29/2024
Data Release Frequency: Varies

INDIAN UST R7: Underground Storage Tanks on Indian Land
The Indian Underground Storage Tank (UST) database provides information about underground storage tanks on Indian land in EPA Region 7 (Iowa, Kansas, Missouri, Nebraska, and 9 Tribal Nations).

Date of Government Version: 04/25/2023
Date Data Arrived at EDR: 05/09/2023
Date Made Active in Reports: 07/14/2023
Number of Days to Update: 66

Source: EPA Region 7
Telephone: 913-551-7003
Last EDR Contact: 10/11/2023
Next Scheduled EDR Contact: 01/29/2024
Data Release Frequency: Varies

INDIAN UST R8: Underground Storage Tanks on Indian Land

The Indian Underground Storage Tank (UST) database provides information about underground storage tanks on Indian land in EPA Region 8 (Colorado, Montana, North Dakota, South Dakota, Utah, Wyoming and 27 Tribal Nations).

Date of Government Version: 04/20/2023
Date Data Arrived at EDR: 05/09/2023
Date Made Active in Reports: 07/14/2023
Number of Days to Update: 66

Source: EPA Region 8
Telephone: 303-312-6137
Last EDR Contact: 10/11/2023
Next Scheduled EDR Contact: 01/29/2024
Data Release Frequency: Varies

INDIAN UST R9: Underground Storage Tanks on Indian Land

The Indian Underground Storage Tank (UST) database provides information about underground storage tanks on Indian land in EPA Region 9 (Arizona, California, Hawaii, Nevada, the Pacific Islands, and Tribal Nations).

Date of Government Version: 04/19/2023
Date Data Arrived at EDR: 05/09/2023
Date Made Active in Reports: 07/14/2023
Number of Days to Update: 66

Source: EPA Region 9
Telephone: 415-972-3368
Last EDR Contact: 10/11/2023
Next Scheduled EDR Contact: 01/29/2024
Data Release Frequency: Varies

INDIAN UST R4: Underground Storage Tanks on Indian Land

The Indian Underground Storage Tank (UST) database provides information about underground storage tanks on Indian land in EPA Region 4 (Alabama, Florida, Georgia, Kentucky, Mississippi, North Carolina, South Carolina, Tennessee and Tribal Nations)

Date of Government Version: 04/20/2023
Date Data Arrived at EDR: 05/09/2023
Date Made Active in Reports: 07/14/2023
Number of Days to Update: 66

Source: EPA Region 4
Telephone: 404-562-9424
Last EDR Contact: 10/11/2023
Next Scheduled EDR Contact: 01/29/2024
Data Release Frequency: Varies

INDIAN UST R10: Underground Storage Tanks on Indian Land

The Indian Underground Storage Tank (UST) database provides information about underground storage tanks on Indian land in EPA Region 10 (Alaska, Idaho, Oregon, Washington, and Tribal Nations).

Date of Government Version: 04/20/2023
Date Data Arrived at EDR: 05/09/2023
Date Made Active in Reports: 07/14/2023
Number of Days to Update: 66

Source: EPA Region 10
Telephone: 206-553-2857
Last EDR Contact: 10/11/2023
Next Scheduled EDR Contact: 01/29/2024
Data Release Frequency: Varies

INDIAN UST R6: Underground Storage Tanks on Indian Land

The Indian Underground Storage Tank (UST) database provides information about underground storage tanks on Indian land in EPA Region 6 (Louisiana, Arkansas, Oklahoma, New Mexico, Texas and 65 Tribes).

Date of Government Version: 04/26/2023
Date Data Arrived at EDR: 05/09/2023
Date Made Active in Reports: 07/14/2023
Number of Days to Update: 66

Source: EPA Region 6
Telephone: 214-665-7591
Last EDR Contact: 10/11/2023
Next Scheduled EDR Contact: 01/29/2024
Data Release Frequency: Varies

INDIAN UST R5: Underground Storage Tanks on Indian Land

The Indian Underground Storage Tank (UST) database provides information about underground storage tanks on Indian land in EPA Region 5 (Michigan, Minnesota and Wisconsin and Tribal Nations).

Date of Government Version: 04/14/2023
Date Data Arrived at EDR: 05/09/2023
Date Made Active in Reports: 07/14/2023
Number of Days to Update: 66

Source: EPA Region 5
Telephone: 312-886-6136
Last EDR Contact: 10/11/2023
Next Scheduled EDR Contact: 01/29/2024
Data Release Frequency: Varies

Lists of state and tribal voluntary cleanup sites

INDIAN VCP R7: Voluntary Cleanup Priority Lisitng
A listing of voluntary cleanup priority sites located on Indian Land located in Region 7.

Date of Government Version: 03/20/2008
Date Data Arrived at EDR: 04/22/2008
Date Made Active in Reports: 05/19/2008
Number of Days to Update: 27

Source: EPA, Region 7
Telephone: 913-551-7365
Last EDR Contact: 07/08/2021
Next Scheduled EDR Contact: 07/20/2009
Data Release Frequency: Varies

INDIAN VCP R1: Voluntary Cleanup Priority Listing
A listing of voluntary cleanup priority sites located on Indian Land located in Region 1.

Date of Government Version: 07/27/2015
Date Data Arrived at EDR: 09/29/2015
Date Made Active in Reports: 02/18/2016
Number of Days to Update: 142

Source: EPA, Region 1
Telephone: 617-918-1102
Last EDR Contact: 12/12/2023
Next Scheduled EDR Contact: 04/01/2024
Data Release Frequency: Varies

VCP: Voluntary Cleanup Program Properties
Contains low threat level properties with either confirmed or unconfirmed releases and the project proponents have request that DTSC oversee investigation and/or cleanup activities and have agreed to provide coverage for DTSC's costs.

Date of Government Version: 07/24/2023
Date Data Arrived at EDR: 07/25/2023
Date Made Active in Reports: 10/11/2023
Number of Days to Update: 78

Source: Department of Toxic Substances Control
Telephone: 916-323-3400
Last EDR Contact: 10/24/2023
Next Scheduled EDR Contact: 02/05/2024
Data Release Frequency: Quarterly

Lists of state and tribal brownfield sites

BROWNFIELDS: Considered Brownfieds Sites Listing
A listing of sites the SWRCB considers to be Brownfields since these are sites have come to them through the MOA Process.

Date of Government Version: 09/19/2023
Date Data Arrived at EDR: 09/20/2023
Date Made Active in Reports: 12/08/2023
Number of Days to Update: 79

Source: State Water Resources Control Board
Telephone: 916-323-7905
Last EDR Contact: 12/13/2023
Next Scheduled EDR Contact: 04/01/2024
Data Release Frequency: Quarterly

ADDITIONAL ENVIRONMENTAL RECORDS

Local Brownfield lists

US BROWNFIELDS: A Listing of Brownfields Sites
Brownfields are real property, the expansion, redevelopment, or reuse of which may be complicated by the presence or potential presence of a hazardous substance, pollutant, or contaminant. Cleaning up and reinvesting in these properties takes development pressures off of undeveloped, open land, and both improves and protects the environment. Assessment, Cleanup and Redevelopment Exchange System (ACRES) stores information reported by EPA Brownfields grant recipients on brownfields properties assessed or cleaned up with grant funding as well as information on Targeted Brownfields Assessments performed by EPA Regions. A listing of ACRES Brownfield sites is obtained from Cleanups in My Community. Cleanups in My Community provides information on Brownfields properties for which information is reported back to EPA, as well as areas served by Brownfields grant programs.

Date of Government Version: 08/15/2023
Date Data Arrived at EDR: 08/30/2023
Date Made Active in Reports: 12/01/2023
Number of Days to Update: 93

Source: Environmental Protection Agency
Telephone: 202-566-2777
Last EDR Contact: 12/14/2023
Next Scheduled EDR Contact: 03/25/2024
Data Release Frequency: Semi-Annually

Local Lists of Landfill / Solid Waste Disposal Sites

WMUDS/SWAT: Waste Management Unit Database

Waste Management Unit Database System. WMUDS is used by the State Water Resources Control Board staff and the Regional Water Quality Control Boards for program tracking and inventory of waste management units. WMUDS is composed of the following databases: Facility Information, Scheduled Inspections Information, Waste Management Unit Information, SWAT Program Information, SWAT Report Summary Information, SWAT Report Summary Data, Chapter 15 (formerly Subchapter 15) Information, Chapter 15 Monitoring Parameters, TPCA Program Information, RCRA Program Information, Closure Information, and Interested Parties Information.

Date of Government Version: 04/01/2000
Date Data Arrived at EDR: 04/10/2000
Date Made Active in Reports: 05/10/2000
Number of Days to Update: 30

Source: State Water Resources Control Board
Telephone: 916-227-4448
Last EDR Contact: 10/20/2023
Next Scheduled EDR Contact: 02/05/2024
Data Release Frequency: No Update Planned

SWRCY: Recycler Database

A listing of recycling facilities in California.

Date of Government Version: 09/05/2023
Date Data Arrived at EDR: 09/06/2023
Date Made Active in Reports: 11/28/2023
Number of Days to Update: 83

Source: Department of Conservation
Telephone: 916-323-3836
Last EDR Contact: 11/29/2023
Next Scheduled EDR Contact: 03/18/2024
Data Release Frequency: Quarterly

HAULERS: Registered Waste Tire Haulers Listing

A listing of registered waste tire haulers.

Date of Government Version: 11/16/2022
Date Data Arrived at EDR: 11/22/2022
Date Made Active in Reports: 02/13/2023
Number of Days to Update: 83

Source: Integrated Waste Management Board
Telephone: 916-341-6422
Last EDR Contact: 12/26/2023
Next Scheduled EDR Contact: 02/19/2024
Data Release Frequency: Varies

INDIAN ODI: Report on the Status of Open Dumps on Indian Lands

Location of open dumps on Indian land.

Date of Government Version: 12/31/1998
Date Data Arrived at EDR: 12/03/2007
Date Made Active in Reports: 01/24/2008
Number of Days to Update: 52

Source: Environmental Protection Agency
Telephone: 703-308-8245
Last EDR Contact: 10/23/2023
Next Scheduled EDR Contact: 02/05/2024
Data Release Frequency: Varies

DEBRIS REGION 9: Torres Martinez Reservation Illegal Dump Site Locations

A listing of illegal dump sites location on the Torres Martinez Indian Reservation located in eastern Riverside County and northern Imperial County, California.

Date of Government Version: 01/12/2009
Date Data Arrived at EDR: 05/07/2009
Date Made Active in Reports: 09/21/2009
Number of Days to Update: 137

Source: EPA, Region 9
Telephone: 415-947-4219
Last EDR Contact: 10/10/2023
Next Scheduled EDR Contact: 01/29/2024
Data Release Frequency: No Update Planned

ODI: Open Dump Inventory

An open dump is defined as a disposal facility that does not comply with one or more of the Part 257 or Part 258 Subtitle D Criteria.

Date of Government Version: 06/30/1985
Date Data Arrived at EDR: 08/09/2004
Date Made Active in Reports: 09/17/2004
Number of Days to Update: 39

Source: Environmental Protection Agency
Telephone: 800-424-9346
Last EDR Contact: 06/09/2004
Next Scheduled EDR Contact: N/A
Data Release Frequency: No Update Planned

IHS OPEN DUMPS: Open Dumps on Indian Land

A listing of all open dumps located on Indian Land in the United States.

Date of Government Version: 04/01/2014
Date Data Arrived at EDR: 08/06/2014
Date Made Active in Reports: 01/29/2015
Number of Days to Update: 176

Source: Department of Health & Human Serivces, Indian Health Service
Telephone: 301-443-1452
Last EDR Contact: 10/28/2023
Next Scheduled EDR Contact: 02/05/2024
Data Release Frequency: Varies

Local Lists of Hazardous waste / Contaminated Sites

US HIST CDL: National Clandestine Laboratory Register

A listing of clandestine drug lab locations that have been removed from the DEAs National Clandestine Laboratory Register.

Date of Government Version: 08/21/2023
Date Data Arrived at EDR: 08/21/2023
Date Made Active in Reports: 11/07/2023
Number of Days to Update: 78

Source: Drug Enforcement Administration
Telephone: 202-307-1000
Last EDR Contact: 11/17/2023
Next Scheduled EDR Contact: 03/04/2024
Data Release Frequency: No Update Planned

HIST CAL-SITES: Calsites Database

The Calsites database contains potential or confirmed hazardous substance release properties. In 1996, California EPA reevaluated and significantly reduced the number of sites in the Calsites database. No longer updated by the state agency. It has been replaced by ENVIROSTOR.

Date of Government Version: 08/08/2005
Date Data Arrived at EDR: 08/03/2006
Date Made Active in Reports: 08/24/2006
Number of Days to Update: 21

Source: Department of Toxic Substance Control
Telephone: 916-323-3400
Last EDR Contact: 02/23/2009
Next Scheduled EDR Contact: 05/25/2009
Data Release Frequency: No Update Planned

SCH: School Property Evaluation Program

This category contains proposed and existing school sites that are being evaluated by DTSC for possible hazardous materials contamination. In some cases, these properties may be listed in the CalSites category depending on the level of threat to public health and safety or the environment they pose.

Date of Government Version: 07/24/2023
Date Data Arrived at EDR: 07/25/2023
Date Made Active in Reports: 10/11/2023
Number of Days to Update: 78

Source: Department of Toxic Substances Control
Telephone: 916-323-3400
Last EDR Contact: 10/24/2023
Next Scheduled EDR Contact: 02/05/2024
Data Release Frequency: Quarterly

CDL: Clandestine Drug Labs

A listing of drug lab locations. Listing of a location in this database does not indicate that any illegal drug lab materials were or were not present there, and does not constitute a determination that the location either requires or does not require additional cleanup work.

Date of Government Version: 12/31/2021
Date Data Arrived at EDR: 09/28/2023
Date Made Active in Reports: 12/18/2023
Number of Days to Update: 81

Source: Department of Toxic Substances Control
Telephone: 916-255-6504
Last EDR Contact: 10/25/2023
Next Scheduled EDR Contact: 02/12/2024
Data Release Frequency: Varies

CERS HAZ WASTE: California Environmental Reporting System Hazardous Waste

List of sites in the California Environmental Protection Agency (CalEPA) Regulated Site Portal which fall under the Hazardous Chemical Management, Hazardous Waste Onsite Treatment, Household Hazardous Waste Collection, Hazardous Waste Generator, and RCRA LQ HW Generator programs.

Date of Government Version: 07/17/2023
Date Data Arrived at EDR: 07/18/2023
Date Made Active in Reports: 10/06/2023
Number of Days to Update: 80

Source: CalEPA
Telephone: 916-323-2514
Last EDR Contact: 10/17/2023
Next Scheduled EDR Contact: 01/29/2024
Data Release Frequency: Quarterly

TOXIC PITS: Toxic Pits Cleanup Act Sites

Toxic PITS Cleanup Act Sites. TOXIC PITS identifies sites suspected of containing hazardous substances where cleanup has not yet been completed.

Date of Government Version: 07/01/1995
Date Data Arrived at EDR: 08/30/1995
Date Made Active in Reports: 09/26/1995
Number of Days to Update: 27

Source: State Water Resources Control Board
Telephone: 916-227-4364
Last EDR Contact: 01/26/2009
Next Scheduled EDR Contact: 04/27/2009
Data Release Frequency: No Update Planned

US CDL: Clandestine Drug Labs

A listing of clandestine drug lab locations. The U.S. Department of Justice ("the Department") provides this web site as a public service. It contains addresses of some locations where law enforcement agencies reported they found chemicals or other items that indicated the presence of either clandestine drug laboratories or dumpsites. In most cases, the source of the entries is not the Department, and the Department has not verified the entry and does not guarantee its accuracy. Members of the public must verify the accuracy of all entries by, for example, contacting local law enforcement and local health departments.

Date of Government Version: 08/21/2023
Date Data Arrived at EDR: 08/21/2023
Date Made Active in Reports: 11/07/2023
Number of Days to Update: 78

Source: Drug Enforcement Administration
Telephone: 202-307-1000
Last EDR Contact: 11/17/2023
Next Scheduled EDR Contact: 03/04/2024
Data Release Frequency: Quarterly

Local Lists of Registered Storage Tanks

SWEEPS UST: SWEEPS UST Listing

Statewide Environmental Evaluation and Planning System. This underground storage tank listing was updated and maintained by a company contacted by the SWRCB in the early 1990's. The listing is no longer updated or maintained. The local agency is the contact for more information on a site on the SWEEPS list.

Date of Government Version: 06/01/1994
Date Data Arrived at EDR: 07/07/2005
Date Made Active in Reports: 08/11/2005
Number of Days to Update: 35

Source: State Water Resources Control Board
Telephone: N/A
Last EDR Contact: 06/03/2005
Next Scheduled EDR Contact: N/A
Data Release Frequency: No Update Planned

HIST UST: Hazardous Substance Storage Container Database

The Hazardous Substance Storage Container Database is a historical listing of UST sites. Refer to local/county source for current data.

Date of Government Version: 10/15/1990
Date Data Arrived at EDR: 01/25/1991
Date Made Active in Reports: 02/12/1991
Number of Days to Update: 18

Source: State Water Resources Control Board
Telephone: 916-341-5851
Last EDR Contact: 07/26/2001
Next Scheduled EDR Contact: N/A
Data Release Frequency: No Update Planned

SAN FRANCISCO AST: Aboveground Storage Tank Site Listing

Aboveground storage tank sites

Date of Government Version: 08/04/2023
Date Data Arrived at EDR: 08/08/2023
Date Made Active in Reports: 10/25/2023
Number of Days to Update: 78

Source: San Francisco County Department of Public Health
Telephone: 415-252-3896
Last EDR Contact: 10/25/2023
Next Scheduled EDR Contact: 02/12/2024
Data Release Frequency: Varies

CA FID UST: Facility Inventory Database

The Facility Inventory Database (FID) contains a historical listing of active and inactive underground storage tank locations from the State Water Resource Control Board. Refer to local/county source for current data.

Date of Government Version: 10/31/1994
Date Data Arrived at EDR: 09/05/1995
Date Made Active in Reports: 09/29/1995
Number of Days to Update: 24

Source: California Environmental Protection Agency
Telephone: 916-341-5851
Last EDR Contact: 12/28/1998
Next Scheduled EDR Contact: N/A
Data Release Frequency: No Update Planned

CERS TANKS: California Environmental Reporting System (CERS) Tanks

List of sites in the California Environmental Protection Agency (CalEPA) Regulated Site Portal which fall under the Aboveground Petroleum Storage and Underground Storage Tank regulatory programs.

Date of Government Version: 07/17/2023
Date Data Arrived at EDR: 07/18/2023
Date Made Active in Reports: 10/06/2023
Number of Days to Update: 80

Source: California Environmental Protection Agency
Telephone: 916-323-2514
Last EDR Contact: 10/17/2023
Next Scheduled EDR Contact: 01/29/2024
Data Release Frequency: Quarterly

Local Land Records

LIENS: Environmental Liens Listing

A listing of property locations with environmental liens for California where DTSC is a lien holder.

Date of Government Version: 08/22/2023
Date Data Arrived at EDR: 08/24/2023
Date Made Active in Reports: 11/07/2023
Number of Days to Update: 75

Source: Department of Toxic Substances Control
Telephone: 916-323-3400
Last EDR Contact: 11/21/2023
Next Scheduled EDR Contact: 03/11/2024
Data Release Frequency: Varies

LIENS 2: CERCLA Lien Information

A Federal CERCLA ('Superfund') lien can exist by operation of law at any site or property at which EPA has spent Superfund monies. These monies are spent to investigate and address releases and threatened releases of contamination. CERCLIS provides information as to the identity of these sites and properties.

Date of Government Version: 09/19/2023
Date Data Arrived at EDR: 10/03/2023
Date Made Active in Reports: 10/19/2023
Number of Days to Update: 16

Source: Environmental Protection Agency
Telephone: 202-564-6023
Last EDR Contact: 12/04/2023
Next Scheduled EDR Contact: 04/08/2024
Data Release Frequency: Semi-Annually

DEED: Deed Restriction Listing

Site Mitigation and Brownfields Reuse Program Facility Sites with Deed Restrictions & Hazardous Waste Management Program Facility Sites with Deed / Land Use Restriction. The DTSC Site Mitigation and Brownfields Reuse Program (SMBRP) list includes sites cleaned up under the program's oversight and generally does not include current or former hazardous waste facilities that required a hazardous waste facility permit. The list represents deed restrictions that are active. Some sites have multiple deed restrictions. The DTSC Hazardous Waste Management Program (HWMP) has developed a list of current or former hazardous waste facilities that have a recorded land use restriction at the local county recorder's office. The land use restrictions on this list were required by the DTSC HWMP as a result of the presence of hazardous substances that remain on site after the facility (or part of the facility) has been closed or cleaned up. The types of land use restriction include deed notice, deed restriction, or a land use restriction that binds current and future owners.

Date of Government Version: 08/28/2023
Date Data Arrived at EDR: 08/29/2023
Date Made Active in Reports: 11/13/2023
Number of Days to Update: 76

Source: DTSC and SWRCB
Telephone: 916-323-3400
Last EDR Contact: 11/22/2023
Next Scheduled EDR Contact: 03/11/2024
Data Release Frequency: Semi-Annually

Records of Emergency Release Reports

HMIRS: Hazardous Materials Information Reporting System
Hazardous Materials Incident Report System. HMIRS contains hazardous material spill incidents reported to DOT.

Date of Government Version: 09/18/2023
Date Data Arrived at EDR: 09/20/2023
Date Made Active in Reports: 11/14/2023
Number of Days to Update: 55

Source: U.S. Department of Transportation
Telephone: 202-366-4555
Last EDR Contact: 12/13/2023
Next Scheduled EDR Contact: 04/01/2024
Data Release Frequency: Quarterly

CHMIRS: California Hazardous Material Incident Report System
California Hazardous Material Incident Reporting System. CHMIRS contains information on reported hazardous material incidents (accidental releases or spills).

Date of Government Version: 06/01/2023
Date Data Arrived at EDR: 07/18/2023
Date Made Active in Reports: 10/05/2023
Number of Days to Update: 79

Source: Office of Emergency Services
Telephone: 916-845-8400
Last EDR Contact: 10/20/2023
Next Scheduled EDR Contact: 01/29/2024
Data Release Frequency: Semi-Annually

LDS: Land Disposal Sites Listing (GEOTRACKER)
Land Disposal sites (Landfills) included in GeoTracker. GeoTracker is the Water Boards data management system for sites that impact, or have the potential to impact, water quality in California, with emphasis on groundwater.

Date of Government Version: 09/05/2023
Date Data Arrived at EDR: 09/06/2023
Date Made Active in Reports: 11/22/2023
Number of Days to Update: 77

Source: State Water Qualilty Control Board
Telephone: 866-480-1028
Last EDR Contact: 12/05/2023
Next Scheduled EDR Contact: 03/18/2024
Data Release Frequency: Quarterly

MCS: Military Cleanup Sites Listing (GEOTRACKER)
Military sites (consisting of: Military UST sites; Military Privatized sites; and Military Cleanup sites [formerly known as DoD non UST]) included in GeoTracker. GeoTracker is the Water Boards data management system for sites that impact, or have the potential to impact, water quality in California, with emphasis on groundwater.

Date of Government Version: 09/05/2023
Date Data Arrived at EDR: 09/06/2023
Date Made Active in Reports: 11/22/2023
Number of Days to Update: 77

Source: State Water Resources Control Board
Telephone: 866-480-1028
Last EDR Contact: 12/05/2023
Next Scheduled EDR Contact: 03/18/2024
Data Release Frequency: Quarterly

SPILLS 90: SPILLS90 data from FirstSearch
Spills 90 includes those spill and release records available exclusively from FirstSearch databases. Typically, they may include chemical, oil and/or hazardous substance spills recorded after 1990. Duplicate records that are already included in EDR incident and release records are not included in Spills 90.

Date of Government Version: 06/06/2012
Date Data Arrived at EDR: 01/03/2013
Date Made Active in Reports: 02/22/2013
Number of Days to Update: 50

Source: FirstSearch
Telephone: N/A
Last EDR Contact: 01/03/2013
Next Scheduled EDR Contact: N/A
Data Release Frequency: No Update Planned

Other Ascertainable Records

RCRA NonGen / NLR: RCRA - Non Generators / No Longer Regulated
RCRAInfo is EPA's comprehensive information system, providing access to data supporting the Resource Conservation and Recovery Act (RCRA) of 1976 and the Hazardous and Solid Waste Amendments (HSWA) of 1984. The database includes selective information on sites which generate, transport, store, treat and/or dispose of hazardous waste as defined by the Resource Conservation and Recovery Act (RCRA). Non-Generators do not presently generate hazardous waste.

Date of Government Version: 12/04/2023
Date Data Arrived at EDR: 12/06/2023
Date Made Active in Reports: 12/12/2023
Number of Days to Update: 6

Source: Environmental Protection Agency
Telephone: (415) 495-8895
Last EDR Contact: 12/06/2023
Next Scheduled EDR Contact: 04/01/2024
Data Release Frequency: Quarterly

FUDS: Formerly Used Defense Sites

The listing includes locations of Formerly Used Defense Sites properties where the US Army Corps of Engineers is actively working or will take necessary cleanup actions.

Date of Government Version: 08/07/2023
Date Data Arrived at EDR: 08/15/2023
Date Made Active in Reports: 10/10/2023
Number of Days to Update: 56

Source: U.S. Army Corps of Engineers
Telephone: 202-528-4285
Last EDR Contact: 11/10/2023
Next Scheduled EDR Contact: 02/26/2024
Data Release Frequency: Varies

DOD: Department of Defense Sites

This data set consists of federally owned or administered lands, administered by the Department of Defense, that have any area equal to or greater than 640 acres of the United States, Puerto Rico, and the U.S. Virgin Islands.

Date of Government Version: 06/07/2021
Date Data Arrived at EDR: 07/13/2021
Date Made Active in Reports: 03/09/2022
Number of Days to Update: 239

Source: USGS
Telephone: 888-275-8747
Last EDR Contact: 10/09/2023
Next Scheduled EDR Contact: 01/22/2024
Data Release Frequency: Varies

FEDLAND: Federal and Indian Lands

Federally and Indian administrated lands of the United States. Lands included are administrated by: Army Corps of Engineers, Bureau of Reclamation, National Wild and Scenic River, National Wildlife Refuge, Public Domain Land, Wilderness, Wilderness Study Area, Wildlife Management Area, Bureau of Indian Affairs, Bureau of Land Management, Department of Justice, Forest Service, Fish and Wildlife Service, National Park Service.

Date of Government Version: 04/02/2018
Date Data Arrived at EDR: 04/11/2018
Date Made Active in Reports: 11/06/2019
Number of Days to Update: 574

Source: U.S. Geological Survey
Telephone: 888-275-8747
Last EDR Contact: 01/05/2024
Next Scheduled EDR Contact: 04/15/2024
Data Release Frequency: N/A

SCRD DRYCLEANERS: State Coalition for Remediation of Drycleaners Listing

The State Coalition for Remediation of Drycleaners was established in 1998, with support from the U.S. EPA Office of Superfund Remediation and Technology Innovation. It is comprised of representatives of states with established drycleaner remediation programs. Currently the member states are Alabama, Connecticut, Florida, Illinois, Kansas, Minnesota, Missouri, North Carolina, Oregon, South Carolina, Tennessee, Texas, and Wisconsin.

Date of Government Version: 07/30/2021
Date Data Arrived at EDR: 02/03/2023
Date Made Active in Reports: 02/10/2023
Number of Days to Update: 7

Source: Environmental Protection Agency
Telephone: 615-532-8599
Last EDR Contact: 11/08/2023
Next Scheduled EDR Contact: 02/19/2024
Data Release Frequency: Varies

US FIN ASSUR: Financial Assurance Information

All owners and operators of facilities that treat, store, or dispose of hazardous waste are required to provide proof that they will have sufficient funds to pay for the clean up, closure, and post-closure care of their facilities.

Date of Government Version: 09/18/2023
Date Data Arrived at EDR: 09/20/2023
Date Made Active in Reports: 12/12/2023
Number of Days to Update: 83

Source: Environmental Protection Agency
Telephone: 202-566-1917
Last EDR Contact: 12/13/2023
Next Scheduled EDR Contact: 04/01/2024
Data Release Frequency: Quarterly

EPA WATCH LIST: EPA WATCH LIST

EPA maintains a "Watch List" to facilitate dialogue between EPA, state and local environmental agencies on enforcement matters relating to facilities with alleged violations identified as either significant or high priority. Being on the Watch List does not mean that the facility has actually violated the law only that an investigation by EPA or a state or local environmental agency has led those organizations to allege that an unproven violation has in fact occurred. Being on the Watch List does not represent a higher level of concern regarding the alleged violations that were detected, but instead indicates cases requiring additional dialogue between EPA, state and local agencies - primarily because of the length of time the alleged violation has gone unaddressed or unresolved.

Date of Government Version: 08/30/2013
Date Data Arrived at EDR: 03/21/2014
Date Made Active in Reports: 06/17/2014
Number of Days to Update: 88

Source: Environmental Protection Agency
Telephone: 617-520-3000
Last EDR Contact: 10/31/2023
Next Scheduled EDR Contact: 02/12/2024
Data Release Frequency: Quarterly

2020 COR ACTION: 2020 Corrective Action Program List

The EPA has set ambitious goals for the RCRA Corrective Action program by creating the 2020 Corrective Action Universe. This RCRA cleanup baseline includes facilities expected to need corrective action. The 2020 universe contains a wide variety of sites. Some properties are heavily contaminated while others were contaminated but have since been cleaned up. Still others have not been fully investigated yet, and may require little or no remediation. Inclusion in the 2020 Universe does not necessarily imply failure on the part of a facility to meet its RCRA obligations.

Date of Government Version: 09/30/2017
Date Data Arrived at EDR: 05/08/2018
Date Made Active in Reports: 07/20/2018
Number of Days to Update: 73

Source: Environmental Protection Agency
Telephone: 703-308-4044
Last EDR Contact: 11/03/2023
Next Scheduled EDR Contact: 02/12/2024
Data Release Frequency: Varies

TSCA: Toxic Substances Control Act

Toxic Substances Control Act. TSCA identifies manufacturers and importers of chemical substances included on the TSCA Chemical Substance Inventory list. It includes data on the production volume of these substances by plant site.

Date of Government Version: 12/31/2020
Date Data Arrived at EDR: 06/14/2022
Date Made Active in Reports: 03/24/2023
Number of Days to Update: 283

Source: EPA
Telephone: 202-260-5521
Last EDR Contact: 12/14/2023
Next Scheduled EDR Contact: 03/25/2024
Data Release Frequency: Every 4 Years

TRIS: Toxic Chemical Release Inventory System

Toxic Release Inventory System. TRIS identifies facilities which release toxic chemicals to the air, water and land in reportable quantities under SARA Title III Section 313.

Date of Government Version: 12/31/2021
Date Data Arrived at EDR: 08/18/2023
Date Made Active in Reports: 11/07/2023
Number of Days to Update: 81

Source: EPA
Telephone: 202-566-0250
Last EDR Contact: 11/13/2023
Next Scheduled EDR Contact: 02/26/2024
Data Release Frequency: Annually

SSTS: Section 7 Tracking Systems

Section 7 of the Federal Insecticide, Fungicide and Rodenticide Act, as amended (92 Stat. 829) requires all registered pesticide-producing establishments to submit a report to the Environmental Protection Agency by March 1st each year. Each establishment must report the types and amounts of pesticides, active ingredients and devices being produced, and those having been produced and sold or distributed in the past year.

Date of Government Version: 07/17/2023
Date Data Arrived at EDR: 07/18/2023
Date Made Active in Reports: 10/10/2023
Number of Days to Update: 84

Source: EPA
Telephone: 202-564-4203
Last EDR Contact: 10/20/2023
Next Scheduled EDR Contact: 01/29/2024
Data Release Frequency: Annually

ROD: Records Of Decision

Record of Decision. ROD documents mandate a permanent remedy at an NPL (Superfund) site containing technical and health information to aid in the cleanup.

Date of Government Version: 09/19/2023
Date Data Arrived at EDR: 10/03/2023
Date Made Active in Reports: 10/19/2023
Number of Days to Update: 16

Source: EPA
Telephone: 703-416-0223
Last EDR Contact: 01/02/2024
Next Scheduled EDR Contact: 03/11/2024
Data Release Frequency: Annually

RMP: Risk Management Plans

When Congress passed the Clean Air Act Amendments of 1990, it required EPA to publish regulations and guidance for chemical accident prevention at facilities using extremely hazardous substances. The Risk Management Program Rule (RMP Rule) was written to implement Section 112(r) of these amendments. The rule, which built upon existing industry codes and standards, requires companies of all sizes that use certain flammable and toxic substances to develop a Risk Management Program, which includes a(n): Hazard assessment that details the potential effects of an accidental release, an accident history of the last five years, and an evaluation of worst-case and alternative accidental releases; Prevention program that includes safety precautions and maintenance, monitoring, and employee training measures; and Emergency response program that spells out emergency health care, employee training measures and procedures for informing the public and response agencies (e.g the fire department) should an accident occur.

Date of Government Version: 09/01/2023
Date Data Arrived at EDR: 09/27/2023
Date Made Active in Reports: 12/21/2023
Number of Days to Update: 85

Source: Environmental Protection Agency
Telephone: 202-564-8600
Last EDR Contact: 09/26/2023
Next Scheduled EDR Contact: 01/29/2024
Data Release Frequency: Varies

RAATS: RCRA Administrative Action Tracking System

RCRA Administration Action Tracking System. RAATS contains records based on enforcement actions issued under RCRA pertaining to major violators and includes administrative and civil actions brought by the EPA. For administration actions after September 30, 1995, data entry in the RAATS database was discontinued. EPA will retain a copy of the database for historical records. It was necessary to terminate RAATS because a decrease in agency resources made it impossible to continue to update the information contained in the database.

Date of Government Version: 04/17/1995
Date Data Arrived at EDR: 07/03/1995
Date Made Active in Reports: 08/07/1995
Number of Days to Update: 35

Source: EPA
Telephone: 202-564-4104
Last EDR Contact: 06/02/2008
Next Scheduled EDR Contact: 09/01/2008
Data Release Frequency: No Update Planned

PRP: Potentially Responsible Parties

A listing of verified Potentially Responsible Parties

Date of Government Version: 09/19/2023
Date Data Arrived at EDR: 10/03/2023
Date Made Active in Reports: 10/19/2023
Number of Days to Update: 16

Source: EPA
Telephone: 202-564-6023
Last EDR Contact: 12/04/2023
Next Scheduled EDR Contact: 02/12/2024
Data Release Frequency: Quarterly

PADS: PCB Activity Database System

PCB Activity Database. PADS Identifies generators, transporters, commercial storers and/or brokers and disposers of PCB's who are required to notify the EPA of such activities.

Date of Government Version: 03/20/2023
Date Data Arrived at EDR: 04/04/2023
Date Made Active in Reports: 06/09/2023
Number of Days to Update: 66

Source: EPA
Telephone: 202-566-0500
Last EDR Contact: 01/05/2024
Next Scheduled EDR Contact: 04/15/2024
Data Release Frequency: Annually

ICIS: Integrated Compliance Information System

The Integrated Compliance Information System (ICIS) supports the information needs of the national enforcement and compliance program as well as the unique needs of the National Pollutant Discharge Elimination System (NPDES) program.

Date of Government Version: 11/18/2016
Date Data Arrived at EDR: 11/23/2016
Date Made Active in Reports: 02/10/2017
Number of Days to Update: 79

Source: Environmental Protection Agency
Telephone: 202-564-2501
Last EDR Contact: 12/26/2023
Next Scheduled EDR Contact: 04/15/2024
Data Release Frequency: Quarterly

FTTS: FIFRA/ TSCA Tracking System - FIFRA (Federal Insecticide, Fungicide, & Rodenticide Act)/TSCA (Toxic Substances Control Act)

FTTS tracks administrative cases and pesticide enforcement actions and compliance activities related to FIFRA, TSCA and EPCRA (Emergency Planning and Community Right-to-Know Act). To maintain currency, EDR contacts the Agency on a quarterly basis.

Date of Government Version: 04/09/2009
Date Data Arrived at EDR: 04/16/2009
Date Made Active in Reports: 05/11/2009
Number of Days to Update: 25

Source: EPA/Office of Prevention, Pesticides and Toxic Substances
Telephone: 202-566-1667
Last EDR Contact: 08/18/2017
Next Scheduled EDR Contact: 12/04/2017
Data Release Frequency: No Update Planned

FTTS INSP: FIFRA/ TSCA Tracking System - FIFRA (Federal Insecticide, Fungicide, & Rodenticide Act)/TSCA (Toxic Substances Control Act)

A listing of FIFRA/TSCA Tracking System (FTTS) inspections and enforcements.

Date of Government Version: 04/09/2009
Date Data Arrived at EDR: 04/16/2009
Date Made Active in Reports: 05/11/2009
Number of Days to Update: 25

Source: EPA
Telephone: 202-566-1667
Last EDR Contact: 08/18/2017
Next Scheduled EDR Contact: 12/04/2017
Data Release Frequency: No Update Planned

MLTS: Material Licensing Tracking System

MLTS is maintained by the Nuclear Regulatory Commission and contains a list of approximately 8,100 sites which possess or use radioactive materials and which are subject to NRC licensing requirements. To maintain currency, EDR contacts the Agency on a quarterly basis.

Date of Government Version: 07/20/2023
Date Data Arrived at EDR: 09/01/2023
Date Made Active in Reports: 09/20/2023
Number of Days to Update: 19

Source: Nuclear Regulatory Commission
Telephone: 301-415-0717
Last EDR Contact: 10/10/2023
Next Scheduled EDR Contact: 01/29/2024
Data Release Frequency: Quarterly

COAL ASH DOE: Steam-Electric Plant Operation Data

A listing of power plants that store ash in surface ponds.

Date of Government Version: 12/31/2021
Date Data Arrived at EDR: 04/14/2023
Date Made Active in Reports: 07/10/2023
Number of Days to Update: 87

Source: Department of Energy
Telephone: 202-586-8719
Last EDR Contact: 11/27/2023
Next Scheduled EDR Contact: 03/11/2024
Data Release Frequency: Varies

COAL ASH EPA: Coal Combustion Residues Surface Impoundments List

A listing of coal combustion residues surface impoundments with high hazard potential ratings.

Date of Government Version: 01/12/2017
Date Data Arrived at EDR: 03/05/2019
Date Made Active in Reports: 11/11/2019
Number of Days to Update: 251

Source: Environmental Protection Agency
Telephone: N/A
Last EDR Contact: 11/27/2023
Next Scheduled EDR Contact: 03/11/2024
Data Release Frequency: Varies

PCB TRANSFORMER: PCB Transformer Registration Database
The database of PCB transformer registrations that includes all PCB registration submittals.

Date of Government Version: 09/13/2019
Date Data Arrived at EDR: 11/06/2019
Date Made Active in Reports: 02/10/2020
Number of Days to Update: 96
Source: Environmental Protection Agency
Telephone: 202-566-0517
Last EDR Contact: 11/03/2023
Next Scheduled EDR Contact: 02/12/2024
Data Release Frequency: Varies

RADINFO: Radiation Information Database
The Radiation Information Database (RADINFO) contains information about facilities that are regulated by U.S. Environmental Protection Agency (EPA) regulations for radiation and radioactivity.

Date of Government Version: 07/01/2019
Date Data Arrived at EDR: 07/01/2019
Date Made Active in Reports: 09/23/2019
Number of Days to Update: 84
Source: Environmental Protection Agency
Telephone: 202-343-9775
Last EDR Contact: 12/19/2023
Next Scheduled EDR Contact: 04/08/2024
Data Release Frequency: Quarterly

HIST FTTS: FIFRA/TSCA Tracking System Administrative Case Listing
A complete administrative case listing from the FIFRA/TSCA Tracking System (FTTS) for all ten EPA regions. The information was obtained from the National Compliance Database (NCDB). NCDB supports the implementation of FIFRA (Federal Insecticide, Fungicide, and Rodenticide Act) and TSCA (Toxic Substances Control Act). Some EPA regions are now closing out records. Because of that, and the fact that some EPA regions are not providing EPA Headquarters with updated records, it was decided to create a HIST FTTS database. It included records that may not be included in the newer FTTS database updates. This database is no longer updated.

Date of Government Version: 10/19/2006
Date Data Arrived at EDR: 03/01/2007
Date Made Active in Reports: 04/10/2007
Number of Days to Update: 40
Source: Environmental Protection Agency
Telephone: 202-564-2501
Last EDR Contact: 12/17/2007
Next Scheduled EDR Contact: 03/17/2008
Data Release Frequency: No Update Planned

HIST FTTS INSP: FIFRA/TSCA Tracking System Inspection & Enforcement Case Listing
A complete inspection and enforcement case listing from the FIFRA/TSCA Tracking System (FTTS) for all ten EPA regions. The information was obtained from the National Compliance Database (NCDB). NCDB supports the implementation of FIFRA (Federal Insecticide, Fungicide, and Rodenticide Act) and TSCA (Toxic Substances Control Act). Some EPA regions are now closing out records. Because of that, and the fact that some EPA regions are not providing EPA Headquarters with updated records, it was decided to create a HIST FTTS database. It included records that may not be included in the newer FTTS database updates. This database is no longer updated.

Date of Government Version: 10/19/2006
Date Data Arrived at EDR: 03/01/2007
Date Made Active in Reports: 04/10/2007
Number of Days to Update: 40
Source: Environmental Protection Agency
Telephone: 202-564-2501
Last EDR Contact: 12/17/2008
Next Scheduled EDR Contact: 03/17/2008
Data Release Frequency: No Update Planned

DOT OPS: Incident and Accident Data
Department of Transporation, Office of Pipeline Safety Incident and Accident data.

Date of Government Version: 01/02/2020
Date Data Arrived at EDR: 01/28/2020
Date Made Active in Reports: 04/17/2020
Number of Days to Update: 80
Source: Department of Transporation, Office of Pipeline Safety
Telephone: 202-366-4595
Last EDR Contact: 01/05/2024
Next Scheduled EDR Contact: 02/05/2024
Data Release Frequency: Quarterly

CONSENT: Superfund (CERCLA) Consent Decrees
Major legal settlements that establish responsibility and standards for cleanup at NPL (Superfund) sites. Released periodically by United States District Courts after settlement by parties to litigation matters.

Date of Government Version: 06/30/2023
Date Data Arrived at EDR: 07/19/2023
Date Made Active in Reports: 10/10/2023
Number of Days to Update: 83

Source: Department of Justice, Consent Decree Library
Telephone: Varies
Last EDR Contact: 01/03/2024
Next Scheduled EDR Contact: 04/15/2024
Data Release Frequency: Varies

BRS: Biennial Reporting System

The Biennial Reporting System is a national system administered by the EPA that collects data on the generation and management of hazardous waste. BRS captures detailed data from two groups: Large Quantity Generators (LQG) and Treatment, Storage, and Disposal Facilities.

Date of Government Version: 12/31/2021
Date Data Arrived at EDR: 03/09/2023
Date Made Active in Reports: 03/20/2023
Number of Days to Update: 11

Source: EPA/NTIS
Telephone: 800-424-9346
Last EDR Contact: 12/06/2023
Next Scheduled EDR Contact: 04/01/2024
Data Release Frequency: Biennially

INDIAN RESERV: Indian Reservations

This map layer portrays Indian administered lands of the United States that have any area equal to or greater than 640 acres.

Date of Government Version: 12/31/2014
Date Data Arrived at EDR: 07/14/2015
Date Made Active in Reports: 01/10/2017
Number of Days to Update: 546

Source: USGS
Telephone: 202-208-3710
Last EDR Contact: 01/02/2024
Next Scheduled EDR Contact: 04/15/2024
Data Release Frequency: Semi-Annually

FUSRAP: Formerly Utilized Sites Remedial Action Program

DOE established the Formerly Utilized Sites Remedial Action Program (FUSRAP) in 1974 to remediate sites where radioactive contamination remained from Manhattan Project and early U.S. Atomic Energy Commission (AEC) operations.

Date of Government Version: 03/03/2023
Date Data Arrived at EDR: 03/03/2023
Date Made Active in Reports: 06/09/2023
Number of Days to Update: 98

Source: Department of Energy
Telephone: 202-586-3559
Last EDR Contact: 10/25/2023
Next Scheduled EDR Contact: 02/12/2024
Data Release Frequency: Varies

UMTRA: Uranium Mill Tailings Sites

Uranium ore was mined by private companies for federal government use in national defense programs. When the mills shut down, large piles of the sand-like material (mill tailings) remain after uranium has been extracted from the ore. Levels of human exposure to radioactive materials from the piles are low; however, in some cases tailings were used as construction materials before the potential health hazards of the tailings were recognized.

Date of Government Version: 08/30/2019
Date Data Arrived at EDR: 11/15/2019
Date Made Active in Reports: 01/28/2020
Number of Days to Update: 74

Source: Department of Energy
Telephone: 505-845-0011
Last EDR Contact: 11/09/2023
Next Scheduled EDR Contact: 02/26/2024
Data Release Frequency: Varies

LEAD SMELTER 1: Lead Smelter Sites

A listing of former lead smelter site locations.

Date of Government Version: 09/19/2023
Date Data Arrived at EDR: 10/03/2023
Date Made Active in Reports: 10/19/2023
Number of Days to Update: 16

Source: Environmental Protection Agency
Telephone: 703-603-8787
Last EDR Contact: 01/02/2024
Next Scheduled EDR Contact: 04/08/2024
Data Release Frequency: Varies

LEAD SMELTER 2: Lead Smelter Sites

A list of several hundred sites in the U.S. where secondary lead smelting was done from 1931and 1964. These sites may pose a threat to public health through ingestion or inhalation of contaminated soil or dust

Date of Government Version: 04/05/2001
Date Data Arrived at EDR: 10/27/2010
Date Made Active in Reports: 12/02/2010
Number of Days to Update: 36

Source: American Journal of Public Health
Telephone: 703-305-6451
Last EDR Contact: 12/02/2009
Next Scheduled EDR Contact: N/A
Data Release Frequency: No Update Planned

US AIRS (AFS): Aerometric Information Retrieval System Facility Subsystem (AFS)

The database is a sub-system of Aerometric Information Retrieval System (AIRS). AFS contains compliance data on air pollution point sources regulated by the U.S. EPA and/or state and local air regulatory agencies. This information comes from source reports by various stationary sources of air pollution, such as electric power plants, steel mills, factories, and universities, and provides information about the air pollutants they produce. Action, air program, air program pollutant, and general level plant data. It is used to track emissions and compliance data from industrial plants.

Date of Government Version: 10/12/2016
Date Data Arrived at EDR: 10/26/2016
Date Made Active in Reports: 02/03/2017
Number of Days to Update: 100

Source: EPA
Telephone: 202-564-2496
Last EDR Contact: 09/26/2017
Next Scheduled EDR Contact: 01/08/2018
Data Release Frequency: Annually

US AIRS MINOR: Air Facility System Data

A listing of minor source facilities.

Date of Government Version: 10/12/2016
Date Data Arrived at EDR: 10/26/2016
Date Made Active in Reports: 02/03/2017
Number of Days to Update: 100

Source: EPA
Telephone: 202-564-2496
Last EDR Contact: 09/26/2017
Next Scheduled EDR Contact: 01/08/2018
Data Release Frequency: Annually

US MINES: Mines Master Index File

Contains all mine identification numbers issued for mines active or opened since 1971. The data also includes violation information.

Date of Government Version: 08/01/2023
Date Data Arrived at EDR: 08/22/2023
Date Made Active in Reports: 11/07/2023
Number of Days to Update: 77

Source: Department of Labor, Mine Safety and Health Administration
Telephone: 303-231-5959
Last EDR Contact: 11/17/2023
Next Scheduled EDR Contact: 03/04/2024
Data Release Frequency: Semi-Annually

MINES VIOLATIONS: MSHA Violation Assessment Data

Mines violation and assessment information. Department of Labor, Mine Safety & Health Administration.

Date of Government Version: 01/02/2024
Date Data Arrived at EDR: 01/03/2024
Date Made Active in Reports: 01/04/2024
Number of Days to Update: 1

Source: DOL, Mine Safety & Health Admi
Telephone: 202-693-9424
Last EDR Contact: 01/03/2024
Next Scheduled EDR Contact: 02/19/2024
Data Release Frequency: Quarterly

US MINES 2: Ferrous and Nonferrous Metal Mines Database Listing

This map layer includes ferrous (ferrous metal mines are facilities that extract ferrous metals, such as iron ore or molybdenum) and nonferrous (Nonferrous metal mines are facilities that extract nonferrous metals, such as gold, silver, copper, zinc, and lead) metal mines in the United States.

Date of Government Version: 01/07/2022
Date Data Arrived at EDR: 02/24/2023
Date Made Active in Reports: 05/17/2023
Number of Days to Update: 82

Source: USGS
Telephone: 703-648-7709
Last EDR Contact: 11/20/2023
Next Scheduled EDR Contact: 03/04/2024
Data Release Frequency: Varies

GOVERNMENT RECORDS SEARCHED / DATA CURRENCY TRACKING

US MINES 3: Active Mines & Mineral Plants Database Listing

Active Mines and Mineral Processing Plant operations for commodities monitored by the Minerals Information Team of the USGS.

Date of Government Version: 04/14/2011
Date Data Arrived at EDR: 06/08/2011
Date Made Active in Reports: 09/13/2011
Number of Days to Update: 97

Source: USGS
Telephone: 703-648-7709
Last EDR Contact: 11/20/2023
Next Scheduled EDR Contact: 03/04/2024
Data Release Frequency: Varies

MINES MRDS: Mineral Resources Data System

Mineral Resources Data System

Date of Government Version: 08/23/2022
Date Data Arrived at EDR: 11/22/2022
Date Made Active in Reports: 02/28/2023
Number of Days to Update: 98

Source: USGS
Telephone: 703-648-6533
Last EDR Contact: 11/20/2023
Next Scheduled EDR Contact: 03/04/2024
Data Release Frequency: Varies

ABANDONED MINES: Abandoned Mines

An inventory of land and water impacted by past mining (primarily coal mining) is maintained by OSMRE to provide information needed to implement the Surface Mining Control and Reclamation Act of 1977 (SMCRA). The inventory contains information on the location, type, and extent of AML impacts, as well as, information on the cost associated with the reclamation of those problems. The inventory is based upon field surveys by State, Tribal, and OSMRE program officials. It is dynamic to the extent that it is modified as new problems are identified and existing problems are reclaimed.

Date of Government Version: 11/28/2023
Date Data Arrived at EDR: 11/29/2023
Date Made Active in Reports: 12/11/2023
Number of Days to Update: 12

Source: Department of Interior
Telephone: 202-208-2609
Last EDR Contact: 11/28/2023
Next Scheduled EDR Contact: 03/18/2024
Data Release Frequency: Quarterly

FINDS: Facility Index System/Facility Registry System

Facility Index System. FINDS contains both facility information and 'pointers' to other sources that contain more detail. EDR includes the following FINDS databases in this report: PCS (Permit Compliance System), AIRS (Aerometric Information Retrieval System), DOCKET (Enforcement Docket used to manage and track information on civil judicial enforcement cases for all environmental statutes), FURS (Federal Underground Injection Control), C-DOCKET (Criminal Docket System used to track criminal enforcement actions for all environmental statutes), FFIS (Federal Facilities Information System), STATE (State Environmental Laws and Statutes), and PADS (PCB Activity Data System).

Date of Government Version: 11/03/2023
Date Data Arrived at EDR: 11/08/2023
Date Made Active in Reports: 11/20/2023
Number of Days to Update: 12

Source: EPA
Telephone: (415) 947-8000
Last EDR Contact: 11/08/2023
Next Scheduled EDR Contact: 03/11/2024
Data Release Frequency: Quarterly

ECHO: Enforcement & Compliance History Information

ECHO provides integrated compliance and enforcement information for about 800,000 regulated facilities nationwide.

Date of Government Version: 09/23/2023
Date Data Arrived at EDR: 10/03/2023
Date Made Active in Reports: 01/04/2024
Number of Days to Update: 93

Source: Environmental Protection Agency
Telephone: 202-564-2280
Last EDR Contact: 12/28/2023
Next Scheduled EDR Contact: 04/15/2024
Data Release Frequency: Quarterly

UXO: Unexploded Ordnance Sites

A listing of unexploded ordnance site locations

Date of Government Version: 09/06/2023
Date Data Arrived at EDR: 09/13/2023
Date Made Active in Reports: 12/11/2023
Number of Days to Update: 89

Source: Department of Defense
Telephone: 703-704-1564
Last EDR Contact: 01/05/2024
Next Scheduled EDR Contact: 04/22/2024
Data Release Frequency: Varies

DOCKET HWC: Hazardous Waste Compliance Docket Listing

A complete list of the Federal Agency Hazardous Waste Compliance Docket Facilities.

Date of Government Version: 05/06/2021
Date Data Arrived at EDR: 05/21/2021
Date Made Active in Reports: 08/11/2021
Number of Days to Update: 82

Source: Environmental Protection Agency
Telephone: 202-564-0527
Last EDR Contact: 11/15/2023
Next Scheduled EDR Contact: 03/04/2024
Data Release Frequency: Varies

FUELS PROGRAM: EPA Fuels Program Registered Listing

This listing includes facilities that are registered under the Part 80 (Code of Federal Regulations) EPA Fuels Programs. All companies now are required to submit new and updated registrations.

Date of Government Version: 08/14/2023
Date Data Arrived at EDR: 08/15/2023
Date Made Active in Reports: 10/19/2023
Number of Days to Update: 65

Source: EPA
Telephone: 800-385-6164
Last EDR Contact: 11/10/2023
Next Scheduled EDR Contact: 02/26/2024
Data Release Frequency: Quarterly

PFAS NPL: Superfund Sites with PFAS Detections Information

EPA's Office of Land and Emergency Management and EPA Regional Offices maintain data describing what is known about site investigations, contamination, and remedial actions under the Comprehensive Environmental Response, Compensation, and Liability Act (CERCLA) where PFAS is present in the environment.

Date of Government Version: 09/23/2023
Date Data Arrived at EDR: 10/03/2023
Date Made Active in Reports: 12/21/2023
Number of Days to Update: 79

Source: Environmental Protection Agency
Telephone: 703-603-8895
Last EDR Contact: 12/28/2023
Next Scheduled EDR Contact: 04/15/2024
Data Release Frequency: Varies

PFAS FEDERAL SITES: Federal Sites PFAS Information

Several federal entities, such as the federal Superfund program, Department of Defense, National Aeronautics and Space Administration, Department of Transportation, and Department of Energy provided information for sites with known or suspected detections at federal facilities.

Date of Government Version: 09/23/2023
Date Data Arrived at EDR: 10/03/2023
Date Made Active in Reports: 12/21/2023
Number of Days to Update: 79

Source: Environmental Protection Agency
Telephone: 202-272-0167
Last EDR Contact: 12/28/2023
Next Scheduled EDR Contact: 04/15/2024
Data Release Frequency: Varies

PFAS TRIS: List of PFAS Added to the TRI

Section 7321 of the National Defense Authorization Act for Fiscal Year 2020 (NDAA) immediately added certain per- and polyfluoroalkyl substances (PFAS) to the list of chemicals covered by the Toxics Release Inventory (TRI) under Section 313 of the Emergency Planning and Community Right-to-Know Act (EPCRA) and provided a framework for additional PFAS to be added to TRI on an annual basis.

Date of Government Version: 12/28/2023
Date Data Arrived at EDR: 12/28/2023
Date Made Active in Reports: 01/04/2024
Number of Days to Update: 7

Source: Environmental Protection Agency
Telephone: 202-566-0250
Last EDR Contact: 12/28/2023
Next Scheduled EDR Contact: 04/15/2024
Data Release Frequency: Varies

PFAS TSCA: PFAS Manufacture and Imports Information

EPA issued the Chemical Data Reporting (CDR) Rule under the Toxic Substances Control Act (TSCA) and requires chemical manufacturers and facilities that manufacture or import chemical substances to report data to EPA. EPA publishes non-confidential business information (non-CBI) and includes descriptive information about each site, corporate parent, production volume, other manufacturing information, and processing and use information.

Date of Government Version: 12/28/2023
Date Data Arrived at EDR: 12/28/2023
Date Made Active in Reports: 01/04/2024
Number of Days to Update: 7

Source: Environmental Protection Agency
Telephone: 202-272-0167
Last EDR Contact: 12/28/2023
Next Scheduled EDR Contact: 04/15/2024
Data Release Frequency: Varies

PFAS RCRA MANIFEST: PFAS Transfers Identified In the RCRA Database Listing

To work around the lack of PFAS waste codes in the RCRA database, EPA developed the PFAS Transfers dataset by mining e-Manifest records containing at least one of these common PFAS keywords: PFAS, PFOA, PFOS, PERFL, AFFF, GENX, GEN-X (plus the VT waste codes). These keywords were searched for in the following text fields: Manifest handling instructions (MANIFEST_HANDLING_INSTR), Non-hazardous waste description (NON_HAZ_WASTE_DESCRIPTION), DOT printed information (DOT_PRINTED_INFORMATION), Waste line handling instructions (WASTE_LINE_HANDLING_INSTR), Waste residue comments (WASTE_RESIDUE_COMMENTS).

Date of Government Version: 12/28/2023
Date Data Arrived at EDR: 12/28/2023
Date Made Active in Reports: 01/04/2024
Number of Days to Update: 7

Source: Environmental Protection Agency
Telephone: 202-272-0167
Last EDR Contact: 12/28/2023
Next Scheduled EDR Contact: 04/15/2024
Data Release Frequency: Varies

PFAS ATSDR: PFAS Contamination Site Location Listing

PFAS contamination site locations from the Department of Health & Human Services, Center for Disease Control & Prevention. ATSDR is involved at a number of PFAS-related sites, either directly or through assisting state and federal partners. As of now, most sites are related to drinking water contamination connected with PFAS production facilities or fire training areas where aqueous film-forming firefighting foam (AFFF) was regularly used.

Date of Government Version: 06/24/2020
Date Data Arrived at EDR: 03/17/2021
Date Made Active in Reports: 11/08/2022
Number of Days to Update: 601

Source: Department of Health & Human Services
Telephone: 202-741-5770
Last EDR Contact: 10/23/2023
Next Scheduled EDR Contact: 02/05/2024
Data Release Frequency: Varies

PFAS WQP: Ambient Environmental Sampling for PFAS

The Water Quality Portal (WQP) is a part of a modernized repository storing ambient sampling data for all environmental media and tissue samples. A wide range of federal, state, tribal and local governments, academic and non-governmental organizations and individuals submit project details and sampling results to this public repository. The information is commonly used for research and assessments of environmental quality.

Date of Government Version: 09/23/2023
Date Data Arrived at EDR: 10/03/2023
Date Made Active in Reports: 10/10/2023
Number of Days to Update: 7

Source: Environmental Protection Agency
Telephone: 202-272-0167
Last EDR Contact: 12/28/2023
Next Scheduled EDR Contact: 04/15/2024
Data Release Frequency: Varies

PFAS NPDES: Clean Water Act Discharge Monitoring Information

Any discharger of pollutants to waters of the United States from a point source must have a National Pollutant Discharge Elimination System (NPDES) permit. The process for obtaining limits involves the regulated entity (permittee) disclosing releases in a NPDES permit application and the permitting authority (typically the state but sometimes EPA) deciding whether to require monitoring or monitoring with limits. Caveats and Limitations: Less than half of states have required PFAS monitoring for at least one of their permittees and fewer states have established PFAS effluent limits for permittees. New rulemakings have been initiated that may increase the number of facilities monitoring for PFAS in the future.

Date of Government Version: 09/23/2023
Date Data Arrived at EDR: 10/03/2023
Date Made Active in Reports: 01/04/2024
Number of Days to Update: 93

Source: Environmental Protection Agency
Telephone: 202-272-0167
Last EDR Contact: 12/28/2023
Next Scheduled EDR Contact: 04/15/2024
Data Release Frequency: Varies

PFAS ECHO: Facilities in Industries that May Be Handling PFAS Listing

Regulators and the public have expressed interest in knowing which regulated entities may be using PFAS. EPA has developed a dataset from various sources that show which industries may be handling PFAS. Approximately 120,000 facilities subject to federal environmental programs have operated or currently operate in industry sectors with processes that may involve handling and/or release of PFAS.

Date of Government Version: 09/23/2023
Date Data Arrived at EDR: 10/03/2023
Date Made Active in Reports: 12/21/2023
Number of Days to Update: 79

Source: Environmental Protection Agency
Telephone: 202-272-0167
Last EDR Contact: 12/28/2023
Next Scheduled EDR Contact: 04/15/2024
Data Release Frequency: Varies

PFAS ECHO FIRE TRAINING: Facilities in Industries that May Be Handling PFAS Listing

A list of fire training sites was added to the Industry Sectors dataset using a keyword search on the permitted facilitys name to identify sites where fire-fighting foam may have been used in training exercises. Additionally, you may view an example spreadsheet of the subset of fire training facility data, as well as the keywords used in selecting or deselecting a facility for the subset. as well as the keywords used in selecting or deselecting a facility for the subset. These keywords were tested to maximize accuracy in selecting facilities that may use fire-fighting foam in training exercises, however, due to the lack of a required reporting field in the data systems for designating fire training sites, this methodology may not identify all fire training sites or may potentially misidentify them.

Date of Government Version: 09/23/2023
Date Data Arrived at EDR: 10/03/2023
Date Made Active in Reports: 12/21/2023
Number of Days to Update: 79

Source: Environmental Protection Agency
Telephone: 202-272-0167
Last EDR Contact: 12/28/2023
Next Scheduled EDR Contact: 04/15/2024
Data Release Frequency: Varies

PFAS PART 139 AIRPORT: All Certified Part 139 Airports PFAS Information Listing

Since July 1, 2006, all certified part 139 airports are required to have fire-fighting foam onsite that meet military specifications (MIL-F-24385) (14 CFR 139.317). To date, these military specification fire-fighting foams are fluorinated and have been historically used for training and extinguishing. The 2018 FAA Reauthorization Act has a provision stating that no later than October 2021, FAA shall not require the use of fluorinated AFFF. This provision does not prohibit the use of fluorinated AFFF at Part 139 civilian airports; it only prohibits FAA from mandating its use. The Federal Aviation Administration?s document AC 150/5210-6D - Aircraft Fire Extinguishing Agents provides guidance on Aircraft Fire Extinguishing Agents, which includes Aqueous Film Forming Foam (AFFF).

Date of Government Version: 09/23/2023
Date Data Arrived at EDR: 10/03/2023
Date Made Active in Reports: 12/21/2023
Number of Days to Update: 79

Source: Environmental Protection Agency
Telephone: 202-272-0167
Last EDR Contact: 12/28/2023
Next Scheduled EDR Contact: 04/15/2024
Data Release Frequency: Varies

AQUEOUS FOAM NRC: Aqueous Foam Related Incidents Listing

The National Response Center (NRC) serves as an emergency call center that fields initial reports for pollution and railroad incidents and forwards that information to appropriate federal/state agencies for response. The spreadsheets posted to the NRC website contain initial incident data that has not been validated or investigated by a federal/state response agency. Response center calls from 1990 to the most recent complete calendar year where there was indication of Aqueous Film Forming Foam (AFFF) usage are included in this dataset. NRC calls may reference AFFF usage in the ?Material Involved? or ?Incident Description? fields.

Date of Government Version: 09/23/2023
Date Data Arrived at EDR: 10/03/2023
Date Made Active in Reports: 12/21/2023
Number of Days to Update: 79

Source: Environmental Protection Agency
Telephone: 202-267-2675
Last EDR Contact: 12/28/2023
Next Scheduled EDR Contact: 04/15/2024
Data Release Frequency: Varies

PCS ENF: Enforcement data
No description is available for this data

Date of Government Version: 12/31/2014
Date Data Arrived at EDR: 02/05/2015
Date Made Active in Reports: 03/06/2015
Number of Days to Update: 29

Source: EPA
Telephone: 202-564-2497
Last EDR Contact: 12/27/2023
Next Scheduled EDR Contact: 04/15/2024
Data Release Frequency: Varies

PCS: Permit Compliance System
PCS is a computerized management information system that contains data on National Pollutant Discharge Elimination System (NPDES) permit holding facilities. PCS tracks the permit, compliance, and enforcement status of NPDES facilities.

Date of Government Version: 07/14/2011
Date Data Arrived at EDR: 08/05/2011
Date Made Active in Reports: 09/29/2011
Number of Days to Update: 55

Source: EPA, Office of Water
Telephone: 202-564-2496
Last EDR Contact: 12/27/2023
Next Scheduled EDR Contact: 04/15/2024
Data Release Frequency: No Update Planned

BIOSOLIDS: ICIS-NPDES Biosolids Facility Data
The data reflects compliance information about facilities in the biosolids program.

Date of Government Version: 07/16/2023
Date Data Arrived at EDR: 07/18/2023
Date Made Active in Reports: 08/28/2023
Number of Days to Update: 41

Source: Environmental Protection Agency
Telephone: 202-564-4700
Last EDR Contact: 01/03/2024
Next Scheduled EDR Contact: 01/29/2024
Data Release Frequency: Varies

PFAS: PFAS Contamination Site Location Listing
A listing of PFAS contaminated sites included in the GeoTracker database.

Date of Government Version: 09/05/2023
Date Data Arrived at EDR: 09/06/2023
Date Made Active in Reports: 11/27/2023
Number of Days to Update: 82

Source: State Water Resources Control Board
Telephone: 866-480-1028
Last EDR Contact: 11/30/2023
Next Scheduled EDR Contact: 03/18/2024
Data Release Frequency: Varies

AQUEOUS FOAM: Former Fire Training Facility Assessments Listing
Airports shown on this list are those believed to use Aqueous Film Forming Foam (AFFF), and certified by the Federal Aviation Administration (FAA) under Title 14, Code of Federal Regulations (CFR), Part 139 (14 CFR Part 139). This list was created by SWRCB using information available from the FAA. Location points shown are from the latitude and longitude listed on the FAA airport master record.

Date of Government Version: 09/05/2023
Date Data Arrived at EDR: 09/06/2023
Date Made Active in Reports: 11/28/2023
Number of Days to Update: 83

Source: State Water Resources Control Board
Telephone: 916-341-5455
Last EDR Contact: 11/30/2023
Next Scheduled EDR Contact: 03/18/2024
Data Release Frequency: Varies

CA BOND EXP. PLAN: Bond Expenditure Plan
Department of Health Services developed a site-specific expenditure plan as the basis for an appropriation of Hazardous Substance Cleanup Bond Act funds. It is not updated.

Date of Government Version: 01/01/1989
Date Data Arrived at EDR: 07/27/1994
Date Made Active in Reports: 08/02/1994
Number of Days to Update: 6

Source: Department of Health Services
Telephone: 916-255-2118
Last EDR Contact: 05/31/1994
Next Scheduled EDR Contact: N/A
Data Release Frequency: No Update Planned

CHROME PLATING: Chrome Plating Facilities Listing

This listing represents chrome plating facilities the California State Water Resources Control Board staff identified as possibly being a source of Per- and polyfluoroalkyl substance (PFAS) contamination. Sites and locations were identified by staff with the Division of Water Quality in the California State Water Board. Data was collected from the CA Air Resources Board 2013 and 2018 - Cr VI emission survey, CA Emission Inventory, CA HAZ Waste discharge database and by reviewing storm water permits. Former chrome plating sites are also included that are open site investigation or remediation cases with the Regional Water Quality Control Boards and the Department of Toxic Substances Control.

Date of Government Version: 09/05/2023
Date Data Arrived at EDR: 09/06/2023
Date Made Active in Reports: 11/27/2023
Number of Days to Update: 82

Source: State Water Resources Control Board
Telephone: 916-341-5455
Last EDR Contact: 11/30/2023
Next Scheduled EDR Contact: 03/18/2024
Data Release Frequency: Varies

CORTESE: "Cortese" Hazardous Waste & Substances Sites List

The sites for the list are designated by the State Water Resource Control Board (LUST), the Integrated Waste Board (SWF/LS), and the Department of Toxic Substances Control (Cal-Sites).

Date of Government Version: 09/19/2023
Date Data Arrived at EDR: 09/20/2023
Date Made Active in Reports: 12/08/2023
Number of Days to Update: 79

Source: CAL EPA/Office of Emergency Information
Telephone: 916-323-3400
Last EDR Contact: 12/13/2023
Next Scheduled EDR Contact: 04/01/2024
Data Release Frequency: Quarterly

CUPA LIVERMORE-PLEASANTON: CUPA Facility Listing

list of facilities associated with the various CUPA programs in Livermore-Pleasanton

Date of Government Version: 03/31/2023
Date Data Arrived at EDR: 05/08/2023
Date Made Active in Reports: 07/31/2023
Number of Days to Update: 84

Source: Livermore-Pleasanton Fire Department
Telephone: 925-454-2361
Last EDR Contact: 11/09/2023
Next Scheduled EDR Contact: 02/19/2024
Data Release Frequency: Varies

DRYCLEAN MOJAVE DESERT DIST: Mojave Desert Air Quality Management District Drycleaner Facility Listing

A listing of drycleaner facility locations, for the Mojave Desert Air Quality Management District.

Date of Government Version: 04/26/2023
Date Data Arrived at EDR: 04/27/2023
Date Made Active in Reports: 07/14/2023
Number of Days to Update: 78

Source: Mojave Desert Air Quality Management District
Telephone: 760-245-1661
Last EDR Contact: 01/03/2024
Next Scheduled EDR Contact: 09/11/2023
Data Release Frequency: Varies

DRYCLEAN MONTEREY BAY DIST: Monterey Bay Air Quality Management District Drycleaner Facility Listing

A listing of drycleaner facility locations, for the Monterey Bay Air Quality Management District.

Date of Government Version: 04/25/2023
Date Data Arrived at EDR: 04/26/2023
Date Made Active in Reports: 07/14/2023
Number of Days to Update: 79

Source: Monterey Bay Air Quality Management District
Telephone: 831-647-9411
Last EDR Contact: 01/03/2024
Next Scheduled EDR Contact: 09/11/2023
Data Release Frequency: Varies

DRYCLEAN SHASTA CO DIST: Shasta County Air Quality Management District District Drycleaner Facility Listing

A listing of drycleaner facility locations, for the Shasta County Air Quality Management District.

Date of Government Version: 04/26/2023
Date Data Arrived at EDR: 04/27/2023
Date Made Active in Reports: 07/14/2023
Number of Days to Update: 78

Source: Shasta County Air Quality Management District
Telephone: 530-225-5674
Last EDR Contact: 01/03/2024
Next Scheduled EDR Contact: 09/11/2023
Data Release Frequency: Varies

DRYCLEAN YOLO-SOLANO DIST: Yolo-Solano Air Quality Management District Drycleaner Facility Listing
A listing of drycleaner facility locations, for the Yolo-Solano Air Quality Management District.

Date of Government Version: 04/25/2023
Date Data Arrived at EDR: 04/27/2023
Date Made Active in Reports: 07/14/2023
Number of Days to Update: 78
Source: Yolo-Solano Air Quality Management District
Telephone: 530-757-3650
Last EDR Contact: 01/03/2024
Next Scheduled EDR Contact: 09/11/2023
Data Release Frequency: Varies

DRYCLEAN PLACER CO DIST: Placer County Air Quality Management District Drycleaner Facility Listing
A listing of drycleaner facility locations, for the Placer County Air Quality Management District.

Date of Government Version: 05/15/2023
Date Data Arrived at EDR: 05/17/2023
Date Made Active in Reports: 08/14/2023
Number of Days to Update: 89
Source: Placer County Air Quality Management District
Telephone: 530-745-2335
Last EDR Contact: 01/03/2024
Next Scheduled EDR Contact: 09/11/2023
Data Release Frequency: Varies

DRYCLEAN BAY AREA DIST: Bay Area Air Quality Management District Drycleaner Facility Listing
Bay Area Air Quality Management District Drycleaner Facility Listing.

Date of Government Version: 02/20/2019
Date Data Arrived at EDR: 05/30/2019
Date Made Active in Reports: 05/01/2023
Number of Days to Update: 1432
Source: Bay Area Air Quality Management District
Telephone: 415-516-1916
Last EDR Contact: 01/03/2024
Next Scheduled EDR Contact: 09/11/2023
Data Release Frequency: Varies

DRYCLEAN BUTTE CO DIST: Butte County Air Quality Management DistrictDrycleaner Facility Listing
Butte County Air Quality Management DistrictDrycleaner Facility Listing.

Date of Government Version: 12/31/2018
Date Data Arrived at EDR: 04/23/2019
Date Made Active in Reports: 05/01/2023
Number of Days to Update: 1469
Source: Butte County Air Quality Management District
Telephone: 530-332-9400
Last EDR Contact: 01/03/2024
Next Scheduled EDR Contact: 09/11/2023
Data Release Frequency: Varies

DRYCLEAN CALAVERAS CO DIST: Calaveras County Environmental Management Agency Drycleaner Facility Listing
A listing of drycleaner facility locations, for the Calaveras County Environmental Management Agency.

Date of Government Version: 06/17/2019
Date Data Arrived at EDR: 06/19/2019
Date Made Active in Reports: 05/01/2023
Number of Days to Update: 1412
Source: Calaveras County Environmental Management Agency
Telephone: 209-754-6399
Last EDR Contact: 01/03/2024
Next Scheduled EDR Contact: 09/16/2019
Data Release Frequency: Varies

DRYCLEAN GRANT: Grant Recipients List
Assembly Bill 998 (AB 998) established the Non-Toxic Dry Cleaning Incentive Program to provide financial assistance to the dry cleaning industry to switch from systems using perchloroethylene (Perc), an identified toxic air contaminant and potential human carcinogen, to non-toxic and non-smog forming alternatives.

Date of Government Version: 12/31/2020
Date Data Arrived at EDR: 02/04/2021
Date Made Active in Reports: 05/01/2023
Number of Days to Update: 816
Source: California Air Resources Board
Telephone: 916-323-0006
Last EDR Contact: 10/28/2023
Next Scheduled EDR Contact: 02/05/2024
Data Release Frequency: Varies

DRYCLEAN LAKE CO DIST: Lake County Air Quality Management District Drycleaner Facility Listing
A listing of drycleaner facility locations, for the Lake County Air Quality Management District,

Date of Government Version: 04/29/2019
Date Data Arrived at EDR: 05/07/2019
Date Made Active in Reports: 05/01/2023
Number of Days to Update: 1455
Source: Lake County Air Quality Management District
Telephone: 707-263-7000
Last EDR Contact: 01/03/2024
Next Scheduled EDR Contact: 09/11/2023
Data Release Frequency: Varies

DRYCLEAN NO COAST UNIFIED DIST: North Coast Unified Air Quality Management District Drycleaner Facility Listing
A listing of drycleaner facility locations, for the North Coast Unified Air Quality Management District.

Date of Government Version: 11/30/2016
Date Data Arrived at EDR: 04/19/2019
Date Made Active in Reports: 05/01/2023
Number of Days to Update: 1473
Source: North Coast Unified Air Quality Management District
Telephone: 707-443-3093
Last EDR Contact: 01/03/2024
Next Scheduled EDR Contact: 09/11/2023
Data Release Frequency: Varies

DRYCLEAN NO SIERRA DIST: Northern Sierra Air Quality Management District Drycleaner Facility Listing
A listing of drycleaner facility locations, for the Northern Sierra Air Quality Management District,

Date of Government Version: 05/07/2019
Date Data Arrived at EDR: 05/07/2019
Date Made Active in Reports: 05/01/2023
Number of Days to Update: 1455
Source: Northern Sierra Air Quality Management District
Telephone: 530-274-9350
Last EDR Contact: 01/03/2024
Next Scheduled EDR Contact: 09/11/2023
Data Release Frequency: Varies

DRYCLEAN NO SONOMA CO DIST: Norther Sonoma County County Air Pollution Control District Drycleaner Facility Listing
A listing of drycleaner facility locations, for the Northern Sonoma County Air Pollution Control District.,

Date of Government Version: 04/17/2019
Date Data Arrived at EDR: 04/17/2019
Date Made Active in Reports: 05/01/2023
Number of Days to Update: 1475
Source: Santa Barbara County Air Pollution Control District
Telephone: 707-433-5911
Last EDR Contact: 01/03/2024
Next Scheduled EDR Contact: 09/11/2023
Data Release Frequency: Varies

DRYCLEAN SANTA BARB CO DIST: Santa Barbara County Air Pollution Control District Drycleaner Facility Listing
A listing of drycleaner facility locations, for the Santa Barbara County Air Pollution Control District.

Date of Government Version: 02/19/2019
Date Data Arrived at EDR: 04/17/2019
Date Made Active in Reports: 05/01/2023
Number of Days to Update: 1475
Source: Santa Barbara County Air Pollution Control District
Telephone: 805-961-8867
Last EDR Contact: 01/03/2024
Next Scheduled EDR Contact: 09/11/2023
Data Release Frequency: Varies

DRYCLEAN TEHAMA CO DIST: Tehama County Air Pollution Control District Drycleaner Facility Listing
A listing of drycleaner facility locations, for the Tehama County Air Pollution Control District.

Date of Government Version: 04/24/2019
Date Data Arrived at EDR: 04/24/2019
Date Made Active in Reports: 05/01/2023
Number of Days to Update: 1468
Source: Tehama County Air Pollution Control District
Telephone: 530-527-3717
Last EDR Contact: 01/03/2024
Next Scheduled EDR Contact: 09/11/2023
Data Release Frequency: Varies

DRYCLEAN VENTURA CO DIST: Drycleaner Facility Listing
A listing of drycleaner facility locations, for the Ventura County Air Pollution Control District.

Date of Government Version: 04/16/2019
Date Data Arrived at EDR: 04/17/2019
Date Made Active in Reports: 05/01/2023
Number of Days to Update: 1475
Source: Ventura County Air Pollution Control District
Telephone: 805-645-1421
Last EDR Contact: 01/03/2024
Next Scheduled EDR Contact: 09/11/2023
Data Release Frequency: Varies

DRYCLEAN AMADOR: Amador Air District Drycleaner Facility Listing
A listing of drycleaner facility locations, for the Amador Air Quality Management District

Date of Government Version: 04/26/2023
Date Data Arrived at EDR: 04/27/2023
Date Made Active in Reports: 07/13/2023
Number of Days to Update: 77
Source: Amador Air Quality Management District
Telephone: 209-257-0112
Last EDR Contact: 01/03/2024
Next Scheduled EDR Contact: 09/11/2023
Data Release Frequency: Varies

DRYCLEAN MENDO CO DIST: Mendocino County Air Quality Management District Drycleaner Facility Listing
A listing of drycleaner facility locations, for the Mendocino County Air Quality Management District.

Date of Government Version: 04/27/2023
Date Data Arrived at EDR: 04/28/2023
Date Made Active in Reports: 07/14/2023
Number of Days to Update: 77
Source: Mendocino County Air Quality Management District
Telephone: 707-463-4354
Last EDR Contact: 01/03/2024
Next Scheduled EDR Contact: 09/11/2023
Data Release Frequency: Varies

DRYCLEAN IMPERIAL CO DIST: Imperial County Air Pollution Control District Drycleaner Facility Listing
A listing of drycleaner facility locations, for the Imperial County Air Pollution Control District

Date of Government Version: 04/25/2023
Date Data Arrived at EDR: 04/26/2023
Date Made Active in Reports: 07/14/2023
Number of Days to Update: 79
Source: Imperial County Air Pollution Control District
Telephone: 442-265-1800
Last EDR Contact: 01/03/2024
Next Scheduled EDR Contact: 09/11/2023
Data Release Frequency: Varies

DRYCLEAN EAST KERN DIST: Eastern Kern Air Pollution Control District District Drycleaner Facility Listing
A listing of drycleaner facility locations, for the Eastern Kern Air Pollution Control District.

Date of Government Version: 01/12/2023
Date Data Arrived at EDR: 04/26/2023
Date Made Active in Reports: 07/14/2023
Number of Days to Update: 79
Source: Eastern Kern Air Pollution Control District
Telephone: 661-862-9684
Last EDR Contact: 01/03/2024
Next Scheduled EDR Contact: 09/11/2023
Data Release Frequency: Varies

DRYCLEAN SAN JOAQ VAL DIST: San Joaquin Valley Air Pollution Control District District Drycleaner Facility Listing
A listing of drycleaner facility locations, for the San Joaquin Valley Air Pollution Control District.

Date of Government Version: 05/24/2023
Date Data Arrived at EDR: 05/30/2023
Date Made Active in Reports: 08/21/2023
Number of Days to Update: 83
Source: San Joaquin Valley Air Pollution Control District
Telephone: 559-230-6001
Last EDR Contact: 01/03/2024
Next Scheduled EDR Contact: 09/11/2023
Data Release Frequency: Varies

DRYCLEAN AVAQMD: Antelope Valley Air Quality Management District Drycleaner Listing
A listing of dry cleaners in the Antelope Valley Air Quality Management District.

Date of Government Version: 08/22/2023
Date Data Arrived at EDR: 08/24/2023
Date Made Active in Reports: 11/07/2023
Number of Days to Update: 75
Source: Antelope Valley Air Quality Management District
Telephone: 661-723-8070
Last EDR Contact: 11/21/2023
Next Scheduled EDR Contact: 03/11/2024
Data Release Frequency: Varies

DRYCLEAN SOUTH COAST: South Coast Air Quality Management District Drycleaner Listing
A listing of dry cleaners in the South Coast Air Quality Management District

Date of Government Version: 08/18/2023
Date Data Arrived at EDR: 08/18/2023
Date Made Active in Reports: 11/01/2023
Number of Days to Update: 75
Source: South Coast Air Quality Management District
Telephone: 909-396-3211
Last EDR Contact: 11/13/2023
Next Scheduled EDR Contact: 03/04/2024
Data Release Frequency: Varies

DRYCLEAN SAN LUIS OB CO DIST: San Luis Obispo County Air Pollution Control District Drycleaner Facility Listing
A listing of drycleaner facility locations, for the San Luis Obispo County Air Pollution Control District.

Date of Government Version: 07/26/2023
Date Data Arrived at EDR: 07/27/2023
Date Made Active in Reports: 10/13/2023
Number of Days to Update: 78
Source: San Luis Obispo County Air Pollution Control District
Telephone: 805-781-5756
Last EDR Contact: 01/03/2024
Next Scheduled EDR Contact: 09/11/2023
Data Release Frequency: Varies

DRYCLEAN SACRAMENTO METO DIST: Sacramento Metropolitan Air Quality Management DistrictDrycleaner Facility Listing
A listing of drycleaner facility locations, for the Sacramento Metropolitan Air Quality Management District.

Date of Government Version: 08/15/2023
Date Data Arrived at EDR: 08/17/2023
Date Made Active in Reports: 10/31/2023
Number of Days to Update: 75
Source: Sacramento Metropolitan Air Quality Management District
Telephone: 916-874-3958
Last EDR Contact: 01/03/2024
Next Scheduled EDR Contact: 09/11/2023
Data Release Frequency: Varies

DRYCLEAN FEATHER RIVER DIST: Feather River Air Quality Management District Drycleaner Facility Listing
A listing of drycleaner facility locations, for the Feather River Air Quality Management District.

Date of Government Version: 03/08/2023
Date Data Arrived at EDR: 03/09/2023
Date Made Active in Reports: 06/05/2023
Number of Days to Update: 88
Source: Feather River Air Quality Management District
Telephone: 530-634-7659
Last EDR Contact: 01/03/2024
Next Scheduled EDR Contact: 09/11/2023
Data Release Frequency: Varies

DRYCLEAN SAN DIEGO CO DIST: San Diego County Air Pollution Control District Drycleaner Facility Listing
A listing of drycleaner facility locations, for the San Diego County Air Pollution Control District.

Date of Government Version: 08/08/2023
Date Data Arrived at EDR: 08/09/2023
Date Made Active in Reports: 10/26/2023
Number of Days to Update: 78
Source: San Diego County Air Pollution Control District
Telephone: 858-586-2616
Last EDR Contact: 08/08/2023
Next Scheduled EDR Contact: 09/11/2023
Data Release Frequency: Varies

DRYCLEAN GLENN CO DIST: Glenn County Air Pollution Control District Drycleaner Facility Listing
A listing of drycleaner facility locations, for the Glenn County Air Pollution Control District.

Date of Government Version: 05/02/2023
Date Data Arrived at EDR: 05/03/2023
Date Made Active in Reports: 07/25/2023
Number of Days to Update: 83
Source: Glenn County Air Pollution Control District
Telephone: 530-934-6500
Last EDR Contact: 01/03/2024
Next Scheduled EDR Contact: 09/11/2023
Data Release Frequency: Varies

DRYCLEANERS: Cleaner Facilities
A list of drycleaner related facilities that have EPA ID numbers. These are facilities with certain SIC codes: power laundries, family and commercial; garment pressing and cleaner's agents; linen supply; coin-operated laundries and cleaning; drycleaning plants, except rugs; carpet and upholster cleaning; industrial launderers; laundry and garment services.

Date of Government Version: 08/31/2023
Date Data Arrived at EDR: 09/08/2023
Date Made Active in Reports: 11/27/2023
Number of Days to Update: 80
Source: Department of Toxic Substance Control
Telephone: 916-327-4498
Last EDR Contact: 12/18/2023
Next Scheduled EDR Contact: 03/11/2024
Data Release Frequency: Annually

EMI: Emissions Inventory Data
Toxics and criteria pollutant emissions data collected by the ARB and local air pollution agencies.

Date of Government Version: 12/31/2021
Date Data Arrived at EDR: 06/09/2023
Date Made Active in Reports: 08/30/2023
Number of Days to Update: 82
Source: California Air Resources Board
Telephone: 916-322-2990
Last EDR Contact: 12/14/2023
Next Scheduled EDR Contact: 03/25/2024
Data Release Frequency: Varies

ENF: Enforcement Action Listing
A listing of Water Board Enforcement Actions. Formal is everything except Oral/Verbal Communication, Notice of Violation, Expedited Payment Letter, and Staff Enforcement Letter.

Date of Government Version: 07/17/2023
Date Data Arrived at EDR: 07/18/2023
Date Made Active in Reports: 10/05/2023
Number of Days to Update: 79

Source: State Water Resoruces Control Board
Telephone: 916-445-9379
Last EDR Contact: 10/17/2023
Next Scheduled EDR Contact: 01/29/2024
Data Release Frequency: Varies

Financial Assurance 1: Financial Assurance Information Listing

Financial Assurance information

Date of Government Version: 09/13/2023
Date Data Arrived at EDR: 09/14/2023
Date Made Active in Reports: 09/21/2023
Number of Days to Update: 7

Source: Department of Toxic Substances Control
Telephone: 916-255-3628
Last EDR Contact: 09/13/2023
Next Scheduled EDR Contact: 01/29/2024
Data Release Frequency: Varies

Financial Assurance 2: Financial Assurance Information Listing

A listing of financial assurance information for solid waste facilities. Financial assurance is intended to ensure that resources are available to pay for the cost of closure, post-closure care, and corrective measures if the owner or operator of a regulated facility is unable or unwilling to pay.

Date of Government Version: 08/03/2023
Date Data Arrived at EDR: 08/16/2023
Date Made Active in Reports: 11/01/2023
Number of Days to Update: 77

Source: California Integrated Waste Management Board
Telephone: 916-341-6066
Last EDR Contact: 11/13/2023
Next Scheduled EDR Contact: 02/19/2024
Data Release Frequency: Varies

ICE: Inspection, Compliance and Enforcement

Contains data pertaining to the Permitted Facilities with Inspections / Enforcements sites tracked in Envirostor.

Date of Government Version: 08/14/2023
Date Data Arrived at EDR: 08/14/2023
Date Made Active in Reports: 10/31/2023
Number of Days to Update: 78

Source: Department of Toxic Subsances Control
Telephone: 877-786-9427
Last EDR Contact: 11/10/2023
Next Scheduled EDR Contact: 02/26/2024
Data Release Frequency: Quarterly

HIST CORTESE: Hazardous Waste & Substance Site List

The sites for the list are designated by the State Water Resource Control Board [LUST], the Integrated Waste Board [SWF/LS], and the Department of Toxic Substances Control [CALSITES]. This listing is no longer updated by the state agency.

Date of Government Version: 04/01/2001
Date Data Arrived at EDR: 01/22/2009
Date Made Active in Reports: 04/08/2009
Number of Days to Update: 76

Source: Department of Toxic Substances Control
Telephone: 916-323-3400
Last EDR Contact: 01/22/2009
Next Scheduled EDR Contact: N/A
Data Release Frequency: No Update Planned

HWP: EnviroStor Permitted Facilities Listing

Detailed information on permitted hazardous waste facilities and corrective action ("cleanups") tracked in EnviroStor.

Date of Government Version: 08/14/2023
Date Data Arrived at EDR: 08/14/2023
Date Made Active in Reports: 10/31/2023
Number of Days to Update: 78

Source: Department of Toxic Substances Control
Telephone: 916-323-3400
Last EDR Contact: 11/10/2023
Next Scheduled EDR Contact: 02/26/2024
Data Release Frequency: Quarterly

HWT: Registered Hazardous Waste Transporter Database

A listing of hazardous waste transporters. In California, unless specifically exempted, it is unlawful for any person to transport hazardous wastes unless the person holds a valid registration issued by DTSC. A hazardous waste transporter registration is valid for one year and is assigned a unique registration number.

Date of Government Version: 10/02/2023
Date Data Arrived at EDR: 10/04/2023
Date Made Active in Reports: 12/27/2023
Number of Days to Update: 84

Source: Department of Toxic Substances Control
Telephone: 916-440-7145
Last EDR Contact: 01/03/2024
Next Scheduled EDR Contact: 04/15/2024
Data Release Frequency: Quarterly

HWTS: Hazardous Waste Tracking System

DTSC maintains the Hazardous Waste Tracking System that stores ID number information since the early 1980s and manifest data since 1993. The system collects both manifest copies from the generator and destination facility.

Date of Government Version: 08/04/2023
Date Data Arrived at EDR: 08/09/2023
Date Made Active in Reports: 10/26/2023
Number of Days to Update: 78

Source: Department of Toxic Substances Control
Telephone: 916-324-2444
Last EDR Contact: 12/26/2023
Next Scheduled EDR Contact: 04/15/2024
Data Release Frequency: Varies

HAZNET: Facility and Manifest Data

Facility and Manifest Data. The data is extracted from the copies of hazardous waste manifests received each year by the DTSC. The annual volume of manifests is typically 700,000 - 1,000,000 annually, representing approximately 350,000 - 500,000 shipments. Data are from the manifests submitted without correction, and therefore many contain some invalid values for data elements such as generator ID, TSD ID, waste category, and disposal method. This database begins with calendar year 1993.

Date of Government Version: 12/31/2021
Date Data Arrived at EDR: 07/05/2022
Date Made Active in Reports: 09/19/2022
Number of Days to Update: 76

Source: California Environmental Protection Agency
Telephone: 916-255-1136
Last EDR Contact: 01/03/2024
Next Scheduled EDR Contact: 04/15/2024
Data Release Frequency: Annually

MINES: Mines Site Location Listing

A listing of mine site locations from the Office of Mine Reclamation.

Date of Government Version: 09/05/2023
Date Data Arrived at EDR: 09/06/2023
Date Made Active in Reports: 11/27/2023
Number of Days to Update: 82

Source: Department of Conservation
Telephone: 916-322-1080
Last EDR Contact: 11/29/2023
Next Scheduled EDR Contact: 03/18/2024
Data Release Frequency: Quarterly

MWMP: Medical Waste Management Program Listing

The Medical Waste Management Program (MWMP) ensures the proper handling and disposal of medical waste by permitting and inspecting medical waste Offsite Treatment Facilities (PDF) and Transfer Stations (PDF) throughout the state. MWMP also oversees all Medical Waste Transporters.

Date of Government Version: 08/08/2023
Date Data Arrived at EDR: 08/29/2023
Date Made Active in Reports: 11/13/2023
Number of Days to Update: 76

Source: Department of Public Health
Telephone: 916-558-1784
Last EDR Contact: 11/22/2023
Next Scheduled EDR Contact: 03/11/2024
Data Release Frequency: Varies

NPDES: NPDES Permits Listing

A listing of NPDES permits, including stormwater.

Date of Government Version: 08/07/2023
Date Data Arrived at EDR: 08/08/2023
Date Made Active in Reports: 10/26/2023
Number of Days to Update: 79

Source: State Water Resources Control Board
Telephone: 916-445-9379
Last EDR Contact: 11/07/2023
Next Scheduled EDR Contact: 02/19/2024
Data Release Frequency: Quarterly

PEST LIC: Pesticide Regulation Licenses Listing

A listing of licenses and certificates issued by the Department of Pesticide Regulation. The DPR issues licenses and/or certificates to: Persons and businesses that apply or sell pesticides; Pest control dealers and brokers; Persons who advise on agricultural pesticide applications.

Date of Government Version: 08/28/2023
Date Data Arrived at EDR: 08/29/2023
Date Made Active in Reports: 11/13/2023
Number of Days to Update: 76

Source: Department of Pesticide Regulation
Telephone: 916-445-4038
Last EDR Contact: 11/22/2023
Next Scheduled EDR Contact: 03/11/2024
Data Release Frequency: Quarterly

PROC: Certified Processors Database
A listing of certified processors.

Date of Government Version: 09/05/2023
Date Data Arrived at EDR: 09/06/2023
Date Made Active in Reports: 11/27/2023
Number of Days to Update: 82

Source: Department of Conservation
Telephone: 916-323-3836
Last EDR Contact: 11/29/2023
Next Scheduled EDR Contact: 03/18/2024
Data Release Frequency: Quarterly

NOTIFY 65: Proposition 65 Records
Listings of all Proposition 65 incidents reported to counties by the State Water Resources Control Board and the Regional Water Quality Control Board. This database is no longer updated by the reporting agency.

Date of Government Version: 09/07/2023
Date Data Arrived at EDR: 09/08/2023
Date Made Active in Reports: 11/28/2023
Number of Days to Update: 81

Source: State Water Resources Control Board
Telephone: 916-445-3846
Last EDR Contact: 12/05/2023
Next Scheduled EDR Contact: 03/25/2024
Data Release Frequency: No Update Planned

SAN JOSE HAZMAT: Hazardous Material Facilities
Hazardous material facilities, including underground storage tank sites.

Date of Government Version: 11/03/2020
Date Data Arrived at EDR: 11/05/2020
Date Made Active in Reports: 01/26/2021
Number of Days to Update: 82

Source: City of San Jose Fire Department
Telephone: 408-535-7694
Last EDR Contact: 10/25/2023
Next Scheduled EDR Contact: 02/12/2024
Data Release Frequency: Annually

SANTA CRUZ CO SITE MITI: Site Mitigation Listing
Sites may become contaminated with toxic chemicals through illegal dumping or disposal, from leaking underground storage tanks, or through industrial or commercial activities.The goal of the site mitigation program is to protect the public health and the environment while facilitating completion of contaminated site clean-up projects in a timely manner.

Date of Government Version: 12/03/2018
Date Data Arrived at EDR: 06/23/2023
Date Made Active in Reports: 07/13/2023
Number of Days to Update: 20

Source: Santa Cruz Environmental Health Services
Telephone: 831-454-2761
Last EDR Contact: 11/16/2023
Next Scheduled EDR Contact: 02/26/2024
Data Release Frequency: Varies

UIC: UIC Listing
A listing of wells identified as underground injection wells, in the California Oil and Gas Wells database.

Date of Government Version: 09/05/2023
Date Data Arrived at EDR: 09/06/2023
Date Made Active in Reports: 11/28/2023
Number of Days to Update: 83

Source: Deaprtment of Conservation
Telephone: 916-445-2408
Last EDR Contact: 11/29/2023
Next Scheduled EDR Contact: 03/18/2024
Data Release Frequency: Varies

UIC GEO: Underground Injection Control Sites (GEOTRACKER)
Underground control injection sites

Date of Government Version: 09/05/2023
Date Data Arrived at EDR: 09/06/2023
Date Made Active in Reports: 11/27/2023
Number of Days to Update: 82

Source: State Water Resource Control Board
Telephone: 866-480-1028
Last EDR Contact: 12/05/2023
Next Scheduled EDR Contact: 03/18/2024
Data Release Frequency: Varies

WASTEWATER PITS: Oil Wastewater Pits Listing

Water officials discovered that oil producers have been dumping chemical-laden wastewater into hundreds of unlined pits that are operating without proper permits. Inspections completed by the Central Valley Regional Water Quality Control Board revealed the existence of previously unidentified waste sites. The water boards review found that more than one-third of the region's active disposal pits are operating without permission.

Date of Government Version: 02/11/2021
Date Data Arrived at EDR: 07/01/2021
Date Made Active in Reports: 09/29/2021
Number of Days to Update: 90

Source: RWQCB, Central Valley Region
Telephone: 559-445-5577
Last EDR Contact: 01/05/2024
Next Scheduled EDR Contact: 04/15/2024
Data Release Frequency: Varies

WDS: Waste Discharge System

Sites which have been issued waste discharge requirements.

Date of Government Version: 06/19/2007
Date Data Arrived at EDR: 06/20/2007
Date Made Active in Reports: 06/29/2007
Number of Days to Update: 9

Source: State Water Resources Control Board
Telephone: 916-341-5227
Last EDR Contact: 11/10/2023
Next Scheduled EDR Contact: 02/26/2024
Data Release Frequency: No Update Planned

WIP: Well Investigation Program Case List

Well Investigation Program case in the San Gabriel and San Fernando Valley area.

Date of Government Version: 07/03/2009
Date Data Arrived at EDR: 07/21/2009
Date Made Active in Reports: 08/03/2009
Number of Days to Update: 13

Source: Los Angeles Water Quality Control Board
Telephone: 213-576-6726
Last EDR Contact: 12/12/2023
Next Scheduled EDR Contact: 04/01/2024
Data Release Frequency: No Update Planned

MILITARY PRIV SITES: Military Privatized Sites (GEOTRACKER)

Military privatized sites

Date of Government Version: 09/05/2023
Date Data Arrived at EDR: 09/06/2023
Date Made Active in Reports: 11/27/2023
Number of Days to Update: 82

Source: State Water Resources Control Board
Telephone: 866-480-1028
Last EDR Contact: 12/05/2023
Next Scheduled EDR Contact: 03/18/2024
Data Release Frequency: Varies

PROJECT: Project Sites (GEOTRACKER)

Projects sites

Date of Government Version: 09/05/2023
Date Data Arrived at EDR: 09/06/2023
Date Made Active in Reports: 11/27/2023
Number of Days to Update: 82

Source: State Water Resources Control Board
Telephone: 866-480-1028
Last EDR Contact: 12/05/2023
Next Scheduled EDR Contact: 03/18/2024
Data Release Frequency: Varies

WDR: Waste Discharge Requirements Listing

In general, the Waste Discharge Requirements (WDRs) Program (sometimes also referred to as the "Non Chapter 15 (Non 15) Program") regulates point discharges that are exempt pursuant to Subsection 20090 of Title 27 and not subject to the Federal Water Pollution Control Act. Exemptions from Title 27 may be granted for nine categories of discharges (e.g., sewage, wastewater, etc.) that meet, and continue to meet, the preconditions listed for each specific exemption. The scope of the WDRs Program also includes the discharge of wastes classified as inert, pursuant to section 20230 of Title 27.

Date of Government Version: 09/05/2023
Date Data Arrived at EDR: 09/06/2023
Date Made Active in Reports: 11/28/2023
Number of Days to Update: 83

Source: State Water Resources Control Board
Telephone: 916-341-5810
Last EDR Contact: 11/29/2023
Next Scheduled EDR Contact: 03/18/2024
Data Release Frequency: Quarterly

GOVERNMENT RECORDS SEARCHED / DATA CURRENCY TRACKING

CIWQS: California Integrated Water Quality System

The California Integrated Water Quality System (CIWQS) is a computer system used by the State and Regional Water Quality Control Boards to track information about places of environmental interest, manage permits and other orders, track inspections, and manage violations and enforcement activities.

Date of Government Version: 08/28/2023
Date Data Arrived at EDR: 08/29/2023
Date Made Active in Reports: 11/13/2023
Number of Days to Update: 76

Source: State Water Resources Control Board
Telephone: 866-794-4977
Last EDR Contact: 11/22/2023
Next Scheduled EDR Contact: 03/11/2024
Data Release Frequency: Varies

CERS: CalEPA Regulated Site Portal Data

The CalEPA Regulated Site Portal database combines data about environmentally regulated sites and facilities in California into a single database. It combines data from a variety of state and federal databases, and provides an overview of regulated activities across the spectrum of environmental programs for any given location in California. These activities include hazardous materials and waste, state and federal cleanups, impacted ground and surface waters, and toxic materials

Date of Government Version: 07/17/2023
Date Data Arrived at EDR: 07/18/2023
Date Made Active in Reports: 10/06/2023
Number of Days to Update: 80

Source: California Environmental Protection Agency
Telephone: 916-323-2514
Last EDR Contact: 10/17/2023
Next Scheduled EDR Contact: 01/29/2024
Data Release Frequency: Varies

NON-CASE INFO: Non-Case Information Sites (GEOTRACKER)

Non-Case Information sites

Date of Government Version: 09/05/2023
Date Data Arrived at EDR: 09/06/2023
Date Made Active in Reports: 11/27/2023
Number of Days to Update: 82

Source: State Water Resources Control Board
Telephone: 866-480-1028
Last EDR Contact: 12/05/2023
Next Scheduled EDR Contact: 03/18/2024
Data Release Frequency: Varies

OTHER OIL GAS: Other Oil & Gas Projects Sites (GEOTRACKER)

Other Oil & Gas Projects sites

Date of Government Version: 09/05/2023
Date Data Arrived at EDR: 09/06/2023
Date Made Active in Reports: 11/27/2023
Number of Days to Update: 82

Source: State Water Resources Control Board
Telephone: 866-480-1028
Last EDR Contact: 12/05/2023
Next Scheduled EDR Contact: 03/18/2024
Data Release Frequency: Varies

PROD WATER PONDS: Produced Water Ponds Sites (GEOTRACKER)

Produced water ponds sites

Date of Government Version: 09/05/2023
Date Data Arrived at EDR: 09/06/2023
Date Made Active in Reports: 11/27/2023
Number of Days to Update: 82

Source: State Water Resources Control Board
Telephone: 866-480-1028
Last EDR Contact: 12/05/2023
Next Scheduled EDR Contact: 03/18/2024
Data Release Frequency: Varies

SAMPLING POINT: Sampling Point ? Public Sites (GEOTRACKER)

Sampling point - public sites

Date of Government Version: 09/05/2023
Date Data Arrived at EDR: 09/06/2023
Date Made Active in Reports: 11/27/2023
Number of Days to Update: 82

Source: State Water Resources Control Board
Telephone: 866-480-1028
Last EDR Contact: 12/05/2023
Next Scheduled EDR Contact: 03/18/2024
Data Release Frequency: Varies

WELL STIM PROJ: Well Stimulation Project (GEOTRACKER)

Includes areas of groundwater monitoring plans, a depiction of the monitoring network, and the facilities, boundaries, and subsurface characteristics of the oilfield and the features (oil and gas wells, produced water ponds, UIC wells, water supply wells, etc?) being monitored

Date of Government Version: 09/05/2023
Date Data Arrived at EDR: 09/06/2023
Date Made Active in Reports: 11/27/2023
Number of Days to Update: 82

Source: State Water Resources Control Board
Telephone: 866-480-1028
Last EDR Contact: 12/05/2023
Next Scheduled EDR Contact: 03/18/2024
Data Release Frequency: Varies

EDR HIGH RISK HISTORICAL RECORDS

EDR Exclusive Records

EDR MGP: EDR Proprietary Manufactured Gas Plants

The EDR Proprietary Manufactured Gas Plant Database includes records of coal gas plants (manufactured gas plants) compiled by EDR's researchers. Manufactured gas sites were used in the United States from the 1800's to 1950's to produce a gas that could be distributed and used as fuel. These plants used whale oil, rosin, coal, or a mixture of coal, oil, and water that also produced a significant amount of waste. Many of the byproducts of the gas production, such as coal tar (oily waste containing volatile and non-volatile chemicals), sludges, oils and other compounds are potentially hazardous to human health and the environment. The byproduct from this process was frequently disposed of directly at the plant site and can remain or spread slowly, serving as a continuous source of soil and groundwater contamination.

Date of Government Version: N/A
Date Data Arrived at EDR: N/A
Date Made Active in Reports: N/A
Number of Days to Update: N/A

Source: EDR, Inc.
Telephone: N/A
Last EDR Contact: N/A
Next Scheduled EDR Contact: N/A
Data Release Frequency: No Update Planned

EDR Hist Auto: EDR Exclusive Historical Auto Stations

EDR has searched selected national collections of business directories and has collected listings of potential gas station/filling station/service station sites that were available to EDR researchers. EDR's review was limited to those categories of sources that might, in EDR's opinion, include gas station/filling station/service station establishments. The categories reviewed included, but were not limited to gas, gas station, gasoline station, filling station, auto, automobile repair, auto service station, service station, etc. This database falls within a category of information EDR classifies as "High Risk Historical Records", or HRHR. EDR's HRHR effort presents unique and sometimes proprietary data about past sites and operations that typically create environmental concerns, but may not show up in current government records searches.

Date of Government Version: N/A
Date Data Arrived at EDR: N/A
Date Made Active in Reports: N/A
Number of Days to Update: N/A

Source: EDR, Inc.
Telephone: N/A
Last EDR Contact: N/A
Next Scheduled EDR Contact: N/A
Data Release Frequency: Varies

EDR Hist Cleaner: EDR Exclusive Historical Cleaners

EDR has searched selected national collections of business directories and has collected listings of potential dry cleaner sites that were available to EDR researchers. EDR's review was limited to those categories of sources that might, in EDR's opinion, include dry cleaning establishments. The categories reviewed included, but were not limited to dry cleaners, cleaners, laundry, laundromat, cleaning/laundry, wash & dry etc. This database falls within a category of information EDR classifies as "High Risk Historical Records", or HRHR. EDR's HRHR effort presents unique and sometimes proprietary data about past sites and operations that typically create environmental concerns, but may not show up in current government records searches.

Date of Government Version: N/A
Date Data Arrived at EDR: N/A
Date Made Active in Reports: N/A
Number of Days to Update: N/A

Source: EDR, Inc.
Telephone: N/A
Last EDR Contact: N/A
Next Scheduled EDR Contact: N/A
Data Release Frequency: Varies

GOVERNMENT RECORDS SEARCHED / DATA CURRENCY TRACKING

EDR RECOVERED GOVERNMENT ARCHIVES

Exclusive Recovered Govt. Archives

RGA LF: Recovered Government Archive Solid Waste Facilities List

The EDR Recovered Government Archive Landfill database provides a list of landfills derived from historical databases and includes many records that no longer appear in current government lists. Compiled from Records formerly available from the Department of Resources Recycling and Recovery in California.

Date of Government Version: N/A
Date Data Arrived at EDR: 07/01/2013
Date Made Active in Reports: 01/13/2014
Number of Days to Update: 196

Source: Department of Resources Recycling and Recovery
Telephone: N/A
Last EDR Contact: 06/01/2012
Next Scheduled EDR Contact: N/A
Data Release Frequency: Varies

RGA LUST: Recovered Government Archive Leaking Underground Storage Tank

The EDR Recovered Government Archive Leaking Underground Storage Tank database provides a list of LUST incidents derived from historical databases and includes many records that no longer appear in current government lists. Compiled from Records formerly available from the State Water Resources Control Board in California.

Date of Government Version: N/A
Date Data Arrived at EDR: 07/01/2013
Date Made Active in Reports: 12/30/2013
Number of Days to Update: 182

Source: State Water Resources Control Board
Telephone: N/A
Last EDR Contact: 06/01/2012
Next Scheduled EDR Contact: N/A
Data Release Frequency: Varies

COUNTY RECORDS

ALAMEDA COUNTY:

CS ALAMEDA: Contaminated Sites

A listing of contaminated sites overseen by the Toxic Release Program (oil and groundwater contamination from chemical releases and spills) and the Leaking Underground Storage Tank Program (soil and ground water contamination from leaking petroleum USTs).

Date of Government Version: 01/09/2019
Date Data Arrived at EDR: 01/11/2019
Date Made Active in Reports: 03/05/2019
Number of Days to Update: 53

Source: Alameda County Environmental Health Services
Telephone: 510-567-6700
Last EDR Contact: 12/26/2023
Next Scheduled EDR Contact: 04/15/2024
Data Release Frequency: Semi-Annually

UST ALAMEDA: Underground Tanks

Underground storage tank sites located in Alameda county.

Date of Government Version: 09/27/2023
Date Data Arrived at EDR: 09/28/2023
Date Made Active in Reports: 12/18/2023
Number of Days to Update: 81

Source: Alameda County Environmental Health Services
Telephone: 510-567-6700
Last EDR Contact: 12/26/2023
Next Scheduled EDR Contact: 04/15/2024
Data Release Frequency: Semi-Annually

AMADOR COUNTY:

CUPA AMADOR: CUPA Facility List

Cupa Facility List

Date of Government Version: 04/27/2023
Date Data Arrived at EDR: 04/27/2023
Date Made Active in Reports: 07/13/2023
Number of Days to Update: 77

Source: Amador County Environmental Health
Telephone: 209-223-6439
Last EDR Contact: 10/25/2023
Next Scheduled EDR Contact: 02/12/2024
Data Release Frequency: Varies

BUTTE COUNTY:

CUPA BUTTE: CUPA Facility Listing
Cupa facility list.

Date of Government Version: 04/21/2017
Date Data Arrived at EDR: 04/25/2017
Date Made Active in Reports: 08/09/2017
Number of Days to Update: 106

Source: Public Health Department
Telephone: 530-538-7149
Last EDR Contact: 12/26/2023
Next Scheduled EDR Contact: 04/15/2024
Data Release Frequency: No Update Planned

CALVERAS COUNTY:

CUPA CALVERAS: CUPA Facility Listing
Cupa Facility Listing

Date of Government Version: 09/12/2023
Date Data Arrived at EDR: 09/13/2023
Date Made Active in Reports: 12/04/2023
Number of Days to Update: 82

Source: Calveras County Environmental Health
Telephone: 209-754-6399
Last EDR Contact: 12/12/2023
Next Scheduled EDR Contact: 04/01/2024
Data Release Frequency: Quarterly

COLUSA COUNTY:

CUPA COLUSA: CUPA Facility List
Cupa facility list.

Date of Government Version: 04/06/2020
Date Data Arrived at EDR: 04/23/2020
Date Made Active in Reports: 07/10/2020
Number of Days to Update: 78

Source: Health & Human Services
Telephone: 530-458-0396
Last EDR Contact: 10/25/2023
Next Scheduled EDR Contact: 02/12/2024
Data Release Frequency: Semi-Annually

CONTRA COSTA COUNTY:

SL CONTRA COSTA: Site List
List includes sites from the underground tank, hazardous waste generator and business plan/2185 programs.

Date of Government Version: 07/05/2023
Date Data Arrived at EDR: 07/20/2023
Date Made Active in Reports: 10/05/2023
Number of Days to Update: 77

Source: Contra Costa Health Services Department
Telephone: 925-646-2286
Last EDR Contact: 10/20/2023
Next Scheduled EDR Contact: 02/05/2024
Data Release Frequency: Semi-Annually

DEL NORTE COUNTY:

CUPA DEL NORTE: CUPA Facility List
Cupa Facility list

Date of Government Version: 08/02/2023
Date Data Arrived at EDR: 08/03/2023
Date Made Active in Reports: 10/19/2023
Number of Days to Update: 77

Source: Del Norte County Environmental Health Division
Telephone: 707-465-0426
Last EDR Contact: 10/20/2023
Next Scheduled EDR Contact: 02/05/2024
Data Release Frequency: Varies

EL DORADO COUNTY:

CUPA EL DORADO: CUPA Facility List
CUPA facility list.

Date of Government Version: 08/08/2022
Date Data Arrived at EDR: 08/09/2022
Date Made Active in Reports: 09/01/2022
Number of Days to Update: 23

Source: El Dorado County Environmental Management Department
Telephone: 530-621-6623
Last EDR Contact: 10/20/2023
Next Scheduled EDR Contact: 02/05/2024
Data Release Frequency: Varies

FRESNO COUNTY:

CUPA FRESNO: CUPA Resources List
Certified Unified Program Agency. CUPA's are responsible for implementing a unified hazardous materials and hazardous waste management regulatory program. The agency provides oversight of businesses that deal with hazardous materials, operate underground storage tanks or aboveground storage tanks.

Date of Government Version: 06/28/2021
Date Data Arrived at EDR: 12/21/2021
Date Made Active in Reports: 03/03/2022
Number of Days to Update: 72

Source: Dept. of Community Health
Telephone: 559-445-3271
Last EDR Contact: 12/26/2023
Next Scheduled EDR Contact: 04/08/2024
Data Release Frequency: Semi-Annually

GLENN COUNTY:

CUPA GLENN: CUPA Facility List
Cupa facility list

Date of Government Version: 01/22/2018
Date Data Arrived at EDR: 01/24/2018
Date Made Active in Reports: 03/14/2018
Number of Days to Update: 49

Source: Glenn County Air Pollution Control District
Telephone: 830-934-6500
Last EDR Contact: 10/10/2023
Next Scheduled EDR Contact: 01/29/2024
Data Release Frequency: No Update Planned

HUMBOLDT COUNTY:

CUPA HUMBOLDT: CUPA Facility List
CUPA facility list.

Date of Government Version: 08/12/2021
Date Data Arrived at EDR: 08/12/2021
Date Made Active in Reports: 11/08/2021
Number of Days to Update: 88

Source: Humboldt County Environmental Health
Telephone: N/A
Last EDR Contact: 11/08/2023
Next Scheduled EDR Contact: 02/26/2024
Data Release Frequency: Semi-Annually

IMPERIAL COUNTY:

CUPA IMPERIAL: CUPA Facility List
Cupa facility list.

Date of Government Version: 10/10/2023
Date Data Arrived at EDR: 10/11/2023
Date Made Active in Reports: 01/04/2024
Number of Days to Update: 85

Source: San Diego Border Field Office
Telephone: 760-339-2777
Last EDR Contact: 10/10/2023
Next Scheduled EDR Contact: 01/29/2024
Data Release Frequency: Varies

INYO COUNTY:

CUPA INYO: CUPA Facility List
Cupa facility list.

Date of Government Version: 04/02/2018
Date Data Arrived at EDR: 04/03/2018
Date Made Active in Reports: 06/14/2018
Number of Days to Update: 72

Source: Inyo County Environmental Health Services
Telephone: 760-878-0238
Last EDR Contact: 11/08/2023
Next Scheduled EDR Contact: 02/26/2024
Data Release Frequency: Varies

KERN COUNTY:

CUPA KERN: CUPA Facility List
A listing of sites included in the Kern County Hazardous Material Business Plan.

Date of Government Version: 07/26/2023
Date Data Arrived at EDR: 07/27/2023
Date Made Active in Reports: 08/09/2023
Number of Days to Update: 13

Source: Kern County Public Health
Telephone: 661-321-3000
Last EDR Contact: 10/25/2023
Next Scheduled EDR Contact: 02/12/2024
Data Release Frequency: Varies

UST KERN: Underground Storage Tank Sites & Tank Listing
Kern County Sites and Tanks Listing.

Date of Government Version: 07/26/2023
Date Data Arrived at EDR: 07/27/2023
Date Made Active in Reports: 08/03/2023
Number of Days to Update: 7

Source: Kern County Environment Health Services Department
Telephone: 661-862-8700
Last EDR Contact: 10/25/2023
Next Scheduled EDR Contact: 02/12/2024
Data Release Frequency: Quarterly

KINGS COUNTY:

CUPA KINGS: CUPA Facility List
A listing of sites included in the county's Certified Unified Program Agency database. California's Secretary for Environmental Protection established the unified hazardous materials and hazardous waste regulatory program as required by chapter 6.11 of the California Health and Safety Code. The Unified Program consolidates the administration, permits, inspections, and enforcement activities.

Date of Government Version: 12/03/2020
Date Data Arrived at EDR: 01/26/2021
Date Made Active in Reports: 04/14/2021
Number of Days to Update: 78

Source: Kings County Department of Public Health
Telephone: 559-584-1411
Last EDR Contact: 11/08/2023
Next Scheduled EDR Contact: 02/26/2024
Data Release Frequency: Varies

LAKE COUNTY:

CUPA LAKE: CUPA Facility List
Cupa facility list

Date of Government Version: 10/27/2023
Date Data Arrived at EDR: 11/01/2023
Date Made Active in Reports: 11/21/2023
Number of Days to Update: 20

Source: Lake County Environmental Health
Telephone: 707-263-1164
Last EDR Contact: 10/04/2023
Next Scheduled EDR Contact: 01/22/2024
Data Release Frequency: Varies

LASSEN COUNTY:

CUPA LASSEN: CUPA Facility List
Cupa facility list

Date of Government Version: 07/31/2020
Date Data Arrived at EDR: 08/21/2020
Date Made Active in Reports: 11/09/2020
Number of Days to Update: 80

Source: Lassen County Environmental Health
Telephone: 530-251-8528
Last EDR Contact: 10/10/2023
Next Scheduled EDR Contact: 01/29/2024
Data Release Frequency: Varies

LOS ANGELES COUNTY:

AOCONCERN: Key Areas of Concerns in Los Angeles County
San Gabriel Valley areas where VOC contamination is at or above the MCL as designated by region 9 EPA office. Date of Government Version: 3/30/2009 Exide Site area is a cleanup plan of lead-impacted soil surrounding the former Exide Facility as designated by the DTSC. Date of Government Version: 7/17/2017

Date of Government Version: 03/30/2009
Date Data Arrived at EDR: 03/31/2009
Date Made Active in Reports: 10/23/2009
Number of Days to Update: 206

Source: N/A
Telephone: N/A
Last EDR Contact: 12/05/2023
Next Scheduled EDR Contact: 03/25/2024
Data Release Frequency: No Update Planned

HMS LOS ANGELES: HMS: Street Number List
Industrial Waste and Underground Storage Tank Sites.

Date of Government Version: 10/01/2023
Date Data Arrived at EDR: 10/06/2023
Date Made Active in Reports: 12/27/2023
Number of Days to Update: 82

Source: Department of Public Works
Telephone: 626-458-3517
Last EDR Contact: 12/26/2023
Next Scheduled EDR Contact: 04/15/2024
Data Release Frequency: Semi-Annually

LF LOS ANGELES: List of Solid Waste Facilities
Solid Waste Facilities in Los Angeles County.

Date of Government Version: 10/09/2023
Date Data Arrived at EDR: 10/09/2023
Date Made Active in Reports: 12/27/2023
Number of Days to Update: 79

Source: La County Department of Public Works
Telephone: 818-458-5185
Last EDR Contact: 10/09/2023
Next Scheduled EDR Contact: 01/22/2024
Data Release Frequency: Varies

LF LOS ANGELES CITY: City of Los Angeles Landfills
Landfills owned and maintained by the City of Los Angeles.

Date of Government Version: 12/31/2022
Date Data Arrived at EDR: 01/12/2023
Date Made Active in Reports: 03/29/2023
Number of Days to Update: 76

Source: Engineering & Construction Division
Telephone: 213-473-7869
Last EDR Contact: 01/04/2024
Next Scheduled EDR Contact: 04/22/2024
Data Release Frequency: Varies

LOS ANGELES AST: Active & Inactive AST Inventory
A listing of active & inactive above ground petroleum storage tank site locations, located in the City of Los Angeles.

Date of Government Version: 06/01/2019
Date Data Arrived at EDR: 06/25/2019
Date Made Active in Reports: 08/22/2019
Number of Days to Update: 58

Source: Los Angeles Fire Department
Telephone: 213-978-3800
Last EDR Contact: 12/13/2023
Next Scheduled EDR Contact: 04/01/2024
Data Release Frequency: Varies

LOS ANGELES CO LF METHANE: Methane Producing Landfills

This data was created on April 30, 2012 to represent known disposal sites in Los Angeles County that may produce and emanate methane gas. The shapefile contains disposal sites within Los Angeles County that once accepted degradable refuse material. Information used to create this data was extracted from a landfill survey performed by County Engineers (Major Waste System Map, 1973) as well as historical records from CalRecycle, Regional Water Quality Control Board, and Los Angeles County Department of Public Health

Date of Government Version: 04/13/2023
Date Data Arrived at EDR: 07/13/2023
Date Made Active in Reports: 09/27/2023
Number of Days to Update: 76

Source: Los Angeles County Department of Public Works
Telephone: 626-458-6973
Last EDR Contact: 10/04/2023
Next Scheduled EDR Contact: 01/22/2024
Data Release Frequency: No Update Planned

LOS ANGELES HM: Active & Inactive Hazardous Materials Inventory

A listing of active & inactive hazardous materials facility locations, located in the City of Los Angeles.

Date of Government Version: 12/01/2023
Date Data Arrived at EDR: 12/13/2023
Date Made Active in Reports: 12/14/2023
Number of Days to Update: 1

Source: Los Angeles Fire Department
Telephone: 213-978-3800
Last EDR Contact: 12/13/2023
Next Scheduled EDR Contact: 04/01/2024
Data Release Frequency: Varies

LOS ANGELES UST: Active & Inactive UST Inventory

A listing of active & inactive underground storage tank site locations and underground storage tank historical sites, located in the City of Los Angeles.

Date of Government Version: 09/01/2023
Date Data Arrived at EDR: 09/20/2023
Date Made Active in Reports: 12/08/2023
Number of Days to Update: 79

Source: Los Angeles Fire Department
Telephone: 213-978-3800
Last EDR Contact: 12/13/2023
Next Scheduled EDR Contact: 04/01/2024
Data Release Frequency: Varies

SITE MIT LOS ANGELES: Site Mitigation List

Industrial sites that have had some sort of spill or complaint.

Date of Government Version: 03/02/2023
Date Data Arrived at EDR: 04/18/2023
Date Made Active in Reports: 07/07/2023
Number of Days to Update: 80

Source: Community Health Services
Telephone: 323-890-7806
Last EDR Contact: 10/17/2023
Next Scheduled EDR Contact: 01/29/2024
Data Release Frequency: Annually

UST EL SEGUNDO: City of El Segundo Underground Storage Tank

Underground storage tank sites located in El Segundo city.

Date of Government Version: 01/21/2017
Date Data Arrived at EDR: 04/19/2017
Date Made Active in Reports: 05/10/2017
Number of Days to Update: 21

Source: City of El Segundo Fire Department
Telephone: 310-524-2236
Last EDR Contact: 01/04/2024
Next Scheduled EDR Contact: 04/22/2024
Data Release Frequency: No Update Planned

UST LONG BEACH: City of Long Beach Underground Storage Tank

Underground storage tank sites located in the city of Long Beach.

Date of Government Version: 04/22/2019
Date Data Arrived at EDR: 04/23/2019
Date Made Active in Reports: 06/27/2019
Number of Days to Update: 65

Source: City of Long Beach Fire Department
Telephone: 562-570-2563
Last EDR Contact: 10/10/2023
Next Scheduled EDR Contact: 01/29/2024
Data Release Frequency: Varies

UST TORRANCE: City of Torrance Underground Storage Tank
Underground storage tank sites located in the city of Torrance.

Date of Government Version: 04/12/2023
Date Data Arrived at EDR: 05/02/2023
Date Made Active in Reports: 06/13/2023
Number of Days to Update: 42

Source: City of Torrance Fire Department
Telephone: 310-618-2973
Last EDR Contact: 10/10/2023
Next Scheduled EDR Contact: 01/29/2024
Data Release Frequency: Semi-Annually

MADERA COUNTY:

CUPA MADERA: CUPA Facility List
A listing of sites included in the county's Certified Unified Program Agency database. California's Secretary for Environmental Protection established the unified hazardous materials and hazardous waste regulatory program as required by chapter 6.11 of the California Health and Safety Code. The Unified Program consolidates the administration, permits, inspections, and enforcement activities.

Date of Government Version: 08/10/2020
Date Data Arrived at EDR: 08/12/2020
Date Made Active in Reports: 10/23/2020
Number of Days to Update: 72

Source: Madera County Environmental Health
Telephone: 559-675-7823
Last EDR Contact: 11/08/2023
Next Scheduled EDR Contact: 02/26/2024
Data Release Frequency: Varies

MARIN COUNTY:

UST MARIN: Underground Storage Tank Sites
Currently permitted USTs in Marin County.

Date of Government Version: 09/26/2018
Date Data Arrived at EDR: 10/04/2018
Date Made Active in Reports: 11/02/2018
Number of Days to Update: 29

Source: Public Works Department Waste Management
Telephone: 415-473-6647
Last EDR Contact: 12/18/2023
Next Scheduled EDR Contact: 04/08/2024
Data Release Frequency: Semi-Annually

MENDOCINO COUNTY:

UST MENDOCINO: Mendocino County UST Database
A listing of underground storage tank locations in Mendocino County.

Date of Government Version: 09/22/2021
Date Data Arrived at EDR: 11/18/2021
Date Made Active in Reports: 11/22/2021
Number of Days to Update: 4

Source: Department of Public Health
Telephone: 707-463-4466
Last EDR Contact: 11/13/2023
Next Scheduled EDR Contact: 03/04/2024
Data Release Frequency: Annually

MERCED COUNTY:

CUPA MERCED: CUPA Facility List
CUPA facility list.

Date of Government Version: 07/25/2023
Date Data Arrived at EDR: 08/03/2023
Date Made Active in Reports: 10/19/2023
Number of Days to Update: 77

Source: Merced County Environmental Health
Telephone: 209-381-1094
Last EDR Contact: 11/08/2023
Next Scheduled EDR Contact: 02/26/2024
Data Release Frequency: Varies

MONO COUNTY:

CUPA MONO: CUPA Facility List
CUPA Facility List

Date of Government Version: 02/22/2021
Date Data Arrived at EDR: 03/02/2021
Date Made Active in Reports: 05/19/2021
Number of Days to Update: 78

Source: Mono County Health Department
Telephone: 760-932-5580
Last EDR Contact: 11/13/2023
Next Scheduled EDR Contact: 03/04/2024
Data Release Frequency: Varies

MONTEREY COUNTY:

CUPA MONTEREY: CUPA Facility Listing
CUPA Program listing from the Environmental Health Division.

Date of Government Version: 10/04/2021
Date Data Arrived at EDR: 10/06/2021
Date Made Active in Reports: 12/29/2021
Number of Days to Update: 84

Source: Monterey County Health Department
Telephone: 831-796-1297
Last EDR Contact: 01/04/2024
Next Scheduled EDR Contact: 04/08/2024
Data Release Frequency: Varies

NAPA COUNTY:

LUST NAPA: Sites With Reported Contamination
A listing of leaking underground storage tank sites located in Napa county.

Date of Government Version: 01/09/2017
Date Data Arrived at EDR: 01/11/2017
Date Made Active in Reports: 03/02/2017
Number of Days to Update: 50

Source: Napa County Department of Environmental Management
Telephone: 707-253-4269
Last EDR Contact: 11/13/2023
Next Scheduled EDR Contact: 03/04/2024
Data Release Frequency: No Update Planned

UST NAPA: Closed and Operating Underground Storage Tank Sites
Underground storage tank sites located in Napa county.

Date of Government Version: 09/05/2019
Date Data Arrived at EDR: 09/09/2019
Date Made Active in Reports: 10/31/2019
Number of Days to Update: 52

Source: Napa County Department of Environmental Management
Telephone: 707-253-4269
Last EDR Contact: 11/13/2023
Next Scheduled EDR Contact: 03/04/2024
Data Release Frequency: No Update Planned

NEVADA COUNTY:

CUPA NEVADA: CUPA Facility List
CUPA facility list.

Date of Government Version: 07/21/2023
Date Data Arrived at EDR: 07/25/2023
Date Made Active in Reports: 10/11/2023
Number of Days to Update: 78

Source: Community Development Agency
Telephone: 530-265-1467
Last EDR Contact: 10/20/2023
Next Scheduled EDR Contact: 02/05/2024
Data Release Frequency: Varies

ORANGE COUNTY:

IND_SITE ORANGE: List of Industrial Site Cleanups
Petroleum and non-petroleum spills.

Date of Government Version: 05/15/2023
Date Data Arrived at EDR: 07/31/2023
Date Made Active in Reports: 08/09/2023
Number of Days to Update: 9

Source: Health Care Agency
Telephone: 714-834-3446
Last EDR Contact: 11/01/2023
Next Scheduled EDR Contact: 02/12/2024
Data Release Frequency: Annually

LUST ORANGE: List of Underground Storage Tank Cleanups
Orange County Underground Storage Tank Cleanups (LUST).

Date of Government Version: 05/15/2023
Date Data Arrived at EDR: 07/31/2023
Date Made Active in Reports: 08/09/2023
Number of Days to Update: 9

Source: Health Care Agency
Telephone: 714-834-3446
Last EDR Contact: 11/01/2023
Next Scheduled EDR Contact: 02/12/2024
Data Release Frequency: Quarterly

UST ORANGE: List of Underground Storage Tank Facilities
Orange County Underground Storage Tank Facilities (UST).

Date of Government Version: 04/01/2023
Date Data Arrived at EDR: 05/18/2023
Date Made Active in Reports: 06/14/2023
Number of Days to Update: 27

Source: Health Care Agency
Telephone: 714-834-3446
Last EDR Contact: 11/01/2023
Next Scheduled EDR Contact: 02/12/2024
Data Release Frequency: Quarterly

PLACER COUNTY:

MS PLACER: Master List of Facilities
List includes aboveground tanks, underground tanks and cleanup sites.

Date of Government Version: 11/09/2023
Date Data Arrived at EDR: 11/09/2023
Date Made Active in Reports: 11/21/2023
Number of Days to Update: 12

Source: Placer County Health and Human Services
Telephone: 530-745-2363
Last EDR Contact: 11/01/2023
Next Scheduled EDR Contact: 03/11/2024
Data Release Frequency: Semi-Annually

PLUMAS COUNTY:

CUPA PLUMAS: CUPA Facility List
Plumas County CUPA Program facilities.

Date of Government Version: 03/31/2019
Date Data Arrived at EDR: 04/23/2019
Date Made Active in Reports: 06/26/2019
Number of Days to Update: 64

Source: Plumas County Environmental Health
Telephone: 530-283-6355
Last EDR Contact: 10/10/2023
Next Scheduled EDR Contact: 01/29/2024
Data Release Frequency: Varies

RIVERSIDE COUNTY:

LUST RIVERSIDE: Listing of Underground Tank Cleanup Sites
Riverside County Underground Storage Tank Cleanup Sites (LUST).

Date of Government Version: 09/29/2023
Date Data Arrived at EDR: 10/04/2023
Date Made Active in Reports: 12/27/2023
Number of Days to Update: 84

Source: Department of Environmental Health
Telephone: 951-358-5055
Last EDR Contact: 12/05/2023
Next Scheduled EDR Contact: 03/25/2024
Data Release Frequency: Quarterly

UST RIVERSIDE: Underground Storage Tank Tank List
Underground storage tank sites located in Riverside county.

Date of Government Version: 09/29/2023
Date Data Arrived at EDR: 10/04/2023
Date Made Active in Reports: 12/27/2023
Number of Days to Update: 84
Source: Department of Environmental Health
Telephone: 951-358-5055
Last EDR Contact: 12/05/2023
Next Scheduled EDR Contact: 03/25/2024
Data Release Frequency: Quarterly

SACRAMENTO COUNTY:

CS SACRAMENTO: Toxic Site Clean-Up List
List of sites where unauthorized releases of potentially hazardous materials have occurred.

Date of Government Version: 11/07/2022
Date Data Arrived at EDR: 12/21/2022
Date Made Active in Reports: 03/16/2023
Number of Days to Update: 85
Source: Sacramento County Environmental Management
Telephone: 916-875-8406
Last EDR Contact: 12/18/2023
Next Scheduled EDR Contact: 04/08/2024
Data Release Frequency: Quarterly

ML SACRAMENTO: Master Hazardous Materials Facility List
Any business that has hazardous materials on site - hazardous material storage sites, underground storage tanks, waste generators.

Date of Government Version: 11/07/2022
Date Data Arrived at EDR: 12/09/2022
Date Made Active in Reports: 03/01/2023
Number of Days to Update: 82
Source: Sacramento County Environmental Management
Telephone: 916-875-8406
Last EDR Contact: 12/18/2023
Next Scheduled EDR Contact: 04/08/2024
Data Release Frequency: Quarterly

SAN BENITO COUNTY:

CUPA SAN BENITO: CUPA Facility List
Cupa facility list

Date of Government Version: 05/02/2023
Date Data Arrived at EDR: 05/04/2023
Date Made Active in Reports: 07/25/2023
Number of Days to Update: 82
Source: San Benito County Environmental Health
Telephone: N/A
Last EDR Contact: 10/18/2023
Next Scheduled EDR Contact: 02/12/2024
Data Release Frequency: Varies

SAN BERNARDINO COUNTY:

PERMITS SAN BERNARDINO: Hazardous Material Permits
This listing includes underground storage tanks, medical waste handlers/generators, hazardous materials handlers, hazardous waste generators, and waste oil generators/handlers.

Date of Government Version: 08/15/2023
Date Data Arrived at EDR: 08/16/2023
Date Made Active in Reports: 11/01/2023
Number of Days to Update: 77
Source: San Bernardino County Fire Department Hazardous Materials Division
Telephone: 909-387-3041
Last EDR Contact: 10/26/2023
Next Scheduled EDR Contact: 02/12/2024
Data Release Frequency: Quarterly

SAN DIEGO COUNTY:

HMMD SAN DIEGO: Hazardous Materials Management Division Database

The database includes: HE58 - This report contains the business name, site address, business phone number, establishment 'H' permit number, type of permit, and the business status. HE17 - In addition to providing the same information provided in the HE58 listing, HE17 provides inspection dates, violations received by the establishment, hazardous waste generated, the quantity, method of storage, treatment/disposal of waste and the hauler, and information on underground storage tanks. Unauthorized Release List - Includes a summary of environmental contamination cases in San Diego County (underground tank cases, non-tank cases, groundwater contamination, and soil contamination are included.)

Date of Government Version: 08/28/2023
Date Data Arrived at EDR: 08/29/2023
Date Made Active in Reports: 11/13/2023
Number of Days to Update: 76

Source: Hazardous Materials Management Division
Telephone: 619-338-2268
Last EDR Contact: 11/27/2023
Next Scheduled EDR Contact: 03/11/2024
Data Release Frequency: Quarterly

LF SAN DIEGO: Solid Waste Facilities

San Diego County Solid Waste Facilities.

Date of Government Version: 04/04/2023
Date Data Arrived at EDR: 04/05/2023
Date Made Active in Reports: 06/27/2023
Number of Days to Update: 83

Source: Department of Health Services
Telephone: 619-338-2209
Last EDR Contact: 10/10/2023
Next Scheduled EDR Contact: 01/29/2024
Data Release Frequency: Varies

SAN DIEGO CO LOP: Local Oversight Program Listing

A listing of all LOP release sites that are or were under the County of San Diego's jurisdiction. Included are closed or transferred cases, open cases, and cases that did not have a case type indicated. The cases without a case type are mostly complaints; however, some of them could be LOP cases.

Date of Government Version: 07/22/2021
Date Data Arrived at EDR: 10/19/2021
Date Made Active in Reports: 01/13/2022
Number of Days to Update: 86

Source: Department of Environmental Health
Telephone: 858-505-6874
Last EDR Contact: 10/10/2023
Next Scheduled EDR Contact: 01/29/2024
Data Release Frequency: Varies

SAN DIEGO CO SAM: Environmental Case Listing

The listing contains all underground tank release cases and projects pertaining to properties contaminated with hazardous substances that are actively under review by the Site Assessment and Mitigation Program.

Date of Government Version: 03/23/2010
Date Data Arrived at EDR: 06/15/2010
Date Made Active in Reports: 07/09/2010
Number of Days to Update: 24

Source: San Diego County Department of Environmental Health
Telephone: 619-338-2371
Last EDR Contact: 11/21/2023
Next Scheduled EDR Contact: 03/11/2024
Data Release Frequency: No Update Planned

SAN FRANCISCO COUNTY:

CUPA SAN FRANCISCO CO: CUPA Facility Listing

Cupa facilities

Date of Government Version: 08/04/2023
Date Data Arrived at EDR: 08/08/2023
Date Made Active in Reports: 10/26/2023
Number of Days to Update: 79

Source: San Francisco County Department of Environmental Health
Telephone: 415-252-3896
Last EDR Contact: 10/25/2023
Next Scheduled EDR Contact: 02/12/2024
Data Release Frequency: Varies

LUST SAN FRANCISCO: Local Oversite Facilities

A listing of leaking underground storage tank sites located in San Francisco county.

Date of Government Version: 09/19/2008
Date Data Arrived at EDR: 09/19/2008
Date Made Active in Reports: 09/29/2008
Number of Days to Update: 10

Source: Department Of Public Health San Francisco County
Telephone: 415-252-3920
Last EDR Contact: 10/25/2023
Next Scheduled EDR Contact: 02/12/2024
Data Release Frequency: No Update Planned

UST SAN FRANCISCO: Underground Storage Tank Information
Underground storage tank sites located in San Francisco county.

Date of Government Version: 08/04/2023
Date Data Arrived at EDR: 08/08/2023
Date Made Active in Reports: 10/25/2023
Number of Days to Update: 78

Source: Department of Public Health
Telephone: 415-252-3920
Last EDR Contact: 10/25/2023
Next Scheduled EDR Contact: 02/12/2024
Data Release Frequency: Quarterly

SAN FRANCISO COUNTY:

SAN FRANCISCO MAHER: Maher Ordinance Property Listing
a listing of properties that fall within a Maher Ordinance, for all of San Francisco

Date of Government Version: 07/17/2023
Date Data Arrived at EDR: 07/18/2023
Date Made Active in Reports: 10/05/2023
Number of Days to Update: 79

Source: San Francisco Planning
Telephone: 628-652-7483
Last EDR Contact: 10/17/2023
Next Scheduled EDR Contact: 01/29/2024
Data Release Frequency: Varies

SAN JOAQUIN COUNTY:

UST SAN JOAQUIN: San Joaquin Co. UST
A listing of underground storage tank locations in San Joaquin county.

Date of Government Version: 06/22/2018
Date Data Arrived at EDR: 06/26/2018
Date Made Active in Reports: 07/11/2018
Number of Days to Update: 15

Source: Environmental Health Department
Telephone: N/A
Last EDR Contact: 12/05/2023
Next Scheduled EDR Contact: 03/25/2024
Data Release Frequency: Semi-Annually

SAN LUIS OBISPO COUNTY:

CUPA SAN LUIS OBISPO: CUPA Facility List
Cupa Facility List.

Date of Government Version: 08/09/2023
Date Data Arrived at EDR: 08/10/2023
Date Made Active in Reports: 10/27/2023
Number of Days to Update: 78

Source: San Luis Obispo County Public Health Department
Telephone: 805-781-5596
Last EDR Contact: 11/08/2023
Next Scheduled EDR Contact: 02/26/2024
Data Release Frequency: Varies

SAN MATEO COUNTY:

BI SAN MATEO: Business Inventory
List includes Hazardous Materials Business Plan, hazardous waste generators, and underground storage tanks.

Date of Government Version: 02/20/2020
Date Data Arrived at EDR: 02/20/2020
Date Made Active in Reports: 04/24/2020
Number of Days to Update: 64

Source: San Mateo County Environmental Health Services Division
Telephone: 650-363-1921
Last EDR Contact: 12/07/2023
Next Scheduled EDR Contact: 03/18/2024
Data Release Frequency: Annually

LUST SAN MATEO: Fuel Leak List
A listing of leaking underground storage tank sites located in San Mateo county.

Date of Government Version: 03/29/2019
Date Data Arrived at EDR: 03/29/2019
Date Made Active in Reports: 05/29/2019
Number of Days to Update: 61

Source: San Mateo County Environmental Health Services Division
Telephone: 650-363-1921
Last EDR Contact: 11/28/2023
Next Scheduled EDR Contact: 03/18/2024
Data Release Frequency: Semi-Annually

SANTA BARBARA COUNTY:

CUPA SANTA BARBARA: CUPA Facility Listing
CUPA Program Listing from the Environmental Health Services division.

Date of Government Version: 09/08/2011
Date Data Arrived at EDR: 09/09/2011
Date Made Active in Reports: 10/07/2011
Number of Days to Update: 28

Source: Santa Barbara County Public Health Department
Telephone: 805-686-8167
Last EDR Contact: 11/08/2023
Next Scheduled EDR Contact: 02/26/2024
Data Release Frequency: No Update Planned

SANTA CLARA COUNTY:

CUPA SANTA CLARA: Cupa Facility List
Cupa facility list

Date of Government Version: 11/07/2023
Date Data Arrived at EDR: 11/08/2023
Date Made Active in Reports: 11/16/2023
Number of Days to Update: 8

Source: Department of Environmental Health
Telephone: 408-918-1973
Last EDR Contact: 10/31/2023
Next Scheduled EDR Contact: 02/26/2024
Data Release Frequency: Varies

HIST LUST SANTA CLARA: HIST LUST - Fuel Leak Site Activity Report
A listing of open and closed leaking underground storage tanks. This listing is no longer updated by the county. Leaking underground storage tanks are now handled by the Department of Environmental Health.

Date of Government Version: 03/29/2005
Date Data Arrived at EDR: 03/30/2005
Date Made Active in Reports: 04/21/2005
Number of Days to Update: 22

Source: Santa Clara Valley Water District
Telephone: 408-265-2600
Last EDR Contact: 03/23/2009
Next Scheduled EDR Contact: 06/22/2009
Data Release Frequency: No Update Planned

LUST SANTA CLARA: LOP Listing
A listing of leaking underground storage tanks located in Santa Clara county.

Date of Government Version: 03/03/2014
Date Data Arrived at EDR: 03/05/2014
Date Made Active in Reports: 03/18/2014
Number of Days to Update: 13

Source: Department of Environmental Health
Telephone: 408-918-3417
Last EDR Contact: 11/13/2023
Next Scheduled EDR Contact: 03/04/2024
Data Release Frequency: No Update Planned

SANTA CRUZ COUNTY:

CUPA SANTA CRUZ: CUPA Facility List
CUPA facility listing.

Date of Government Version: 01/21/2017
Date Data Arrived at EDR: 02/22/2017
Date Made Active in Reports: 05/23/2017
Number of Days to Update: 90

Source: Santa Cruz County Environmental Health
Telephone: 831-464-2761
Last EDR Contact: 11/08/2023
Next Scheduled EDR Contact: 02/26/2024
Data Release Frequency: Varies

SHASTA COUNTY:

CUPA SHASTA: CUPA Facility List
Cupa Facility List.

Date of Government Version: 06/15/2017
Date Data Arrived at EDR: 06/19/2017
Date Made Active in Reports: 08/09/2017
Number of Days to Update: 51

Source: Shasta County Department of Resource Management
Telephone: 530-225-5789
Last EDR Contact: 11/08/2023
Next Scheduled EDR Contact: 02/26/2024
Data Release Frequency: Varies

SOLANO COUNTY:

LUST SOLANO: Leaking Underground Storage Tanks
A listing of leaking underground storage tank sites located in Solano county.

Date of Government Version: 06/04/2019
Date Data Arrived at EDR: 06/06/2019
Date Made Active in Reports: 08/13/2019
Number of Days to Update: 68

Source: Solano County Department of Environmental Management
Telephone: 707-784-6770
Last EDR Contact: 11/21/2023
Next Scheduled EDR Contact: 03/11/2024
Data Release Frequency: Quarterly

UST SOLANO: Underground Storage Tanks
Underground storage tank sites located in Solano county.

Date of Government Version: 09/15/2021
Date Data Arrived at EDR: 09/16/2021
Date Made Active in Reports: 12/09/2021
Number of Days to Update: 84

Source: Solano County Department of Environmental Management
Telephone: 707-784-6770
Last EDR Contact: 11/21/2023
Next Scheduled EDR Contact: 03/11/2024
Data Release Frequency: Quarterly

SONOMA COUNTY:

CUPA SONOMA: Cupa Facility List
Cupa Facility list

Date of Government Version: 07/02/2021
Date Data Arrived at EDR: 07/06/2021
Date Made Active in Reports: 07/14/2021
Number of Days to Update: 8

Source: County of Sonoma Fire & Emergency Services Department
Telephone: 707-565-1174
Last EDR Contact: 12/12/2023
Next Scheduled EDR Contact: 04/01/2024
Data Release Frequency: Varies

LUST SONOMA: Leaking Underground Storage Tank Sites
A listing of leaking underground storage tank sites located in Sonoma county.

Date of Government Version: 06/30/2021
Date Data Arrived at EDR: 06/30/2021
Date Made Active in Reports: 09/24/2021
Number of Days to Update: 86

Source: Department of Health Services
Telephone: 707-565-6565
Last EDR Contact: 12/12/2023
Next Scheduled EDR Contact: 04/01/2024
Data Release Frequency: Quarterly

STANISLAUS COUNTY:

CUPA STANISLAUS: CUPA Facility List
Cupa facility list

Date of Government Version: 02/08/2022
Date Data Arrived at EDR: 02/10/2022
Date Made Active in Reports: 05/04/2022
Number of Days to Update: 83

Source: Stanislaus County Department of Ennvironmental Protection
Telephone: 209-525-6751
Last EDR Contact: 01/04/2024
Next Scheduled EDR Contact: 04/22/2024
Data Release Frequency: Varies

SUTTER COUNTY:

UST SUTTER: Underground Storage Tanks
Underground storage tank sites located in Sutter county.

Date of Government Version: 08/03/2023
Date Data Arrived at EDR: 08/24/2023
Date Made Active in Reports: 09/12/2023
Number of Days to Update: 19

Source: Sutter County Environmental Health Services
Telephone: 530-822-7500
Last EDR Contact: 11/21/2023
Next Scheduled EDR Contact: 03/11/2024
Data Release Frequency: Semi-Annually

TEHAMA COUNTY:

CUPA TEHAMA: CUPA Facility List
Cupa facilities

Date of Government Version: 08/01/2023
Date Data Arrived at EDR: 08/02/2023
Date Made Active in Reports: 10/19/2023
Number of Days to Update: 78

Source: Tehama County Department of Environmental Health
Telephone: 530-527-8020
Last EDR Contact: 12/05/2023
Next Scheduled EDR Contact: 02/12/2024
Data Release Frequency: Varies

TRINITY COUNTY:

CUPA TRINITY: CUPA Facility List
Cupa facility list

Date of Government Version: 10/10/2023
Date Data Arrived at EDR: 10/11/2023
Date Made Active in Reports: 01/04/2024
Number of Days to Update: 85

Source: Department of Toxic Substances Control
Telephone: 760-352-0381
Last EDR Contact: 10/10/2023
Next Scheduled EDR Contact: 01/29/2024
Data Release Frequency: Varies

TULARE COUNTY:

CUPA TULARE: CUPA Facility List
Cupa program facilities

Date of Government Version: 10/07/2022
Date Data Arrived at EDR: 10/07/2022
Date Made Active in Reports: 12/21/2022
Number of Days to Update: 75

Source: Tulare County Environmental Health Services Division
Telephone: 559-624-7400
Last EDR Contact: 10/25/2023
Next Scheduled EDR Contact: 02/12/2024
Data Release Frequency: Varies

TUOLUMNE COUNTY:

CUPA TUOLUMNE: CUPA Facility List
Cupa facility list

Date of Government Version: 04/23/2018
Date Data Arrived at EDR: 04/25/2018
Date Made Active in Reports: 06/25/2018
Number of Days to Update: 61

Source: Divison of Environmental Health
Telephone: 209-533-5633
Last EDR Contact: 10/10/2023
Next Scheduled EDR Contact: 01/29/2024
Data Release Frequency: Varies

VENTURA COUNTY:

BWT VENTURA: Business Plan, Hazardous Waste Producers, and Operating Underground Tanks
The BWT list indicates by site address whether the Environmental Health Division has Business Plan (B), Waste Producer (W), and/or Underground Tank (T) information.

Date of Government Version: 06/26/2023
Date Data Arrived at EDR: 07/20/2023
Date Made Active in Reports: 10/03/2023
Number of Days to Update: 75
Source: Ventura County Environmental Health Division
Telephone: 805-654-2813
Last EDR Contact: 10/16/2023
Next Scheduled EDR Contact: 01/29/2024
Data Release Frequency: Quarterly

LF VENTURA: Inventory of Illegal Abandoned and Inactive Sites
Ventura County Inventory of Closed, Illegal Abandoned, and Inactive Sites.

Date of Government Version: 12/01/2011
Date Data Arrived at EDR: 12/01/2011
Date Made Active in Reports: 01/19/2012
Number of Days to Update: 49
Source: Environmental Health Division
Telephone: 805-654-2813
Last EDR Contact: 12/18/2023
Next Scheduled EDR Contact: 04/08/2024
Data Release Frequency: No Update Planned

LUST VENTURA: Listing of Underground Tank Cleanup Sites
Ventura County Underground Storage Tank Cleanup Sites (LUST).

Date of Government Version: 05/29/2008
Date Data Arrived at EDR: 06/24/2008
Date Made Active in Reports: 07/31/2008
Number of Days to Update: 37
Source: Environmental Health Division
Telephone: 805-654-2813
Last EDR Contact: 11/02/2023
Next Scheduled EDR Contact: 02/19/2024
Data Release Frequency: No Update Planned

MED WASTE VENTURA: Medical Waste Program List
To protect public health and safety and the environment from potential exposure to disease causing agents, the Environmental Health Division Medical Waste Program regulates the generation, handling, storage, treatment and disposal of medical waste throughout the County.

Date of Government Version: 06/26/2023
Date Data Arrived at EDR: 07/25/2023
Date Made Active in Reports: 10/13/2023
Number of Days to Update: 80
Source: Ventura County Resource Management Agency
Telephone: 805-654-2813
Last EDR Contact: 10/16/2023
Next Scheduled EDR Contact: 01/29/2024
Data Release Frequency: Quarterly

UST VENTURA: Underground Tank Closed Sites List
Ventura County Operating Underground Storage Tank Sites (UST)/Underground Tank Closed Sites List.

Date of Government Version: 08/28/2023
Date Data Arrived at EDR: 09/06/2023
Date Made Active in Reports: 11/28/2023
Number of Days to Update: 83
Source: Environmental Health Division
Telephone: 805-654-2813
Last EDR Contact: 11/29/2023
Next Scheduled EDR Contact: 03/18/2024
Data Release Frequency: Quarterly

YOLO COUNTY:

UST YOLO: Underground Storage Tank Comprehensive Facility Report
Underground storage tank sites located in Yolo county.

Date of Government Version: 09/21/2023
Date Data Arrived at EDR: 10/04/2023
Date Made Active in Reports: 12/27/2023
Number of Days to Update: 84
Source: Yolo County Department of Health
Telephone: 530-666-8646
Last EDR Contact: 12/18/2023
Next Scheduled EDR Contact: 04/08/2024
Data Release Frequency: Annually

YUBA COUNTY:

CUPA YUBA: CUPA Facility List
CUPA facility listing for Yuba County.

Date of Government Version: 07/24/2023
Date Data Arrived at EDR: 07/26/2023
Date Made Active in Reports: 10/11/2023
Number of Days to Update: 77

Source: Yuba County Environmental Health Department
Telephone: 530-749-7523
Last EDR Contact: 10/20/2023
Next Scheduled EDR Contact: 02/05/2024
Data Release Frequency: Varies

OTHER DATABASE(S)

Depending on the geographic area covered by this report, the data provided in these specialty databases may or may not be complete. For example, the existence of wetlands information data in a specific report does not mean that all wetlands in the area covered by the report are included. Moreover, the absence of any reported wetlands information does not necessarily mean that wetlands do not exist in the area covered by the report.

CT MANIFEST: Hazardous Waste Manifest Data
Facility and manifest data. Manifest is a document that lists and tracks hazardous waste from the generator through transporters to a tsd facility.

Date of Government Version: 08/07/2023
Date Data Arrived at EDR: 08/08/2023
Date Made Active in Reports: 10/24/2023
Number of Days to Update: 77

Source: Department of Energy & Environmental Protection
Telephone: 860-424-3375
Last EDR Contact: 11/07/2023
Next Scheduled EDR Contact: 02/19/2024
Data Release Frequency: No Update Planned

NJ MANIFEST: Manifest Information
Hazardous waste manifest information.

Date of Government Version: 12/31/2018
Date Data Arrived at EDR: 04/10/2019
Date Made Active in Reports: 05/16/2019
Number of Days to Update: 36

Source: Department of Environmental Protection
Telephone: N/A
Last EDR Contact: 12/27/2023
Next Scheduled EDR Contact: 04/15/2024
Data Release Frequency: Annually

NY MANIFEST: Facility and Manifest Data
Manifest is a document that lists and tracks hazardous waste from the generator through transporters to a TSD facility.

Date of Government Version: 12/31/2019
Date Data Arrived at EDR: 11/30/2023
Date Made Active in Reports: 12/01/2023
Number of Days to Update: 1

Source: Department of Environmental Conservation
Telephone: 518-402-8651
Last EDR Contact: 11/30/2023
Next Scheduled EDR Contact: 02/05/2024
Data Release Frequency: Quarterly

PA MANIFEST: Manifest Information
Hazardous waste manifest information.

Date of Government Version: 06/30/2018
Date Data Arrived at EDR: 07/19/2019
Date Made Active in Reports: 09/10/2019
Number of Days to Update: 53

Source: Department of Environmental Protection
Telephone: 717-783-8990
Last EDR Contact: 01/05/2024
Next Scheduled EDR Contact: 04/22/2024
Data Release Frequency: Annually

RI MANIFEST: Manifest information
Hazardous waste manifest information

Date of Government Version: 12/31/2020
Date Data Arrived at EDR: 11/30/2021
Date Made Active in Reports: 02/18/2022
Number of Days to Update: 80

Source: Department of Environmental Management
Telephone: 401-222-2797
Last EDR Contact: 11/09/2022
Next Scheduled EDR Contact: 02/26/2024
Data Release Frequency: Annually

WI MANIFEST: Manifest Information
Hazardous waste manifest information.

Date of Government Version: 05/31/2018
Date Data Arrived at EDR: 06/19/2019
Date Made Active in Reports: 09/03/2019
Number of Days to Update: 76

Source: Department of Natural Resources
Telephone: N/A
Last EDR Contact: 11/29/2023
Next Scheduled EDR Contact: 03/18/2024
Data Release Frequency: Annually

Oil/Gas Pipelines
Source: Endeavor Business Media
Petroleum Bundle (Crude Oil, Refined Products, Petrochemicals, Gas Liquids (LPG/NGL), and Specialty Gases (Miscellaneous)) N = Natural Gas Bundle (Natural Gas, Gas Liquids (LPG/NGL), and Specialty Gases (Miscellaneous)). This map includes information copyrighted by Endeavor Business Media. This information is provided on a best effort basis and Endeavor Business Media does not guarantee its accuracy nor warrant its fitness for any particular purpose. Such information has been reprinted with the permission of Endeavor Business Media.

Electric Power Transmission Line Data
Source: Endeavor Business Media
This map includes information copyrighted by Endeavor Business Media. This information is provided on a best effort basis and Endeavor Business Media does not guarantee its accuracy nor warrant its fitness for any particular purpose. Such information has been reprinted with the permission of Endeavor Business Media.

Sensitive Receptors: There are individuals deemed sensitive receptors due to their fragile immune systems and special sensitivity to environmental discharges. These sensitive receptors typically include the elderly, the sick, and children. While the location of all sensitive receptors cannot be determined, EDR indicates those buildings and facilities - schools, daycares, hospitals, medical centers, and nursing homes - where individuals who are sensitive receptors are likely to be located.

AHA Hospitals:
Source: American Hospital Association, Inc.
Telephone: 312-280-5991
The database includes a listing of hospitals based on the American Hospital Association's annual survey of hospitals.

Medical Centers: Provider of Services Listing
Source: Centers for Medicare & Medicaid Services
Telephone: 410-786-3000
A listing of hospitals with Medicare provider number, produced by Centers of Medicare & Medicaid Services, a federal agency within the U.S. Department of Health and Human Services.

Nursing Homes
Source: National Institutes of Health
Telephone: 301-594-6248
Information on Medicare and Medicaid certified nursing homes in the United States.

Public Schools
Source: National Center for Education Statistics
Telephone: 202-502-7300
The National Center for Education Statistics' primary database on elementary and secondary public education in the United States. It is a comprehensive, annual, national statistical database of all public elementary and secondary schools and school districts, which contains data that are comparable across all states.

Private Schools
Source: National Center for Education Statistics
Telephone: 202-502-7300
The National Center for Education Statistics' primary database on private school locations in the United States.

Daycare Centers: Licensed Facilities
Source: Department of Social Services
Telephone: 916-657-4041

Flood Zone Data: This data was obtained from the Federal Emergency Management Agency (FEMA). It depicts 100-year and 500-year flood zones as defined by FEMA. It includes the National Flood Hazard Layer (NFHL) which incorporates Flood Insurance Rate Map (FIRM) data and Q3 data from FEMA in areas not covered by NFHL.
Source: FEMA
Telephone: 877-336-2627
Date of Government Version: 2003, 2015

GOVERNMENT RECORDS SEARCHED / DATA CURRENCY TRACKING

NWI: National Wetlands Inventory. This data, available in select counties across the country, was obtained by EDR in 2002, 2005, 2010 and 2015 from the U.S. Fish and Wildlife Service.

State Wetlands Data: Wetland Inventory
Source: Department of Fish and Wildlife
Telephone: 916-445-0411

Current USGS 7.5 Minute Topographic Map
Source: U.S. Geological Survey

STREET AND ADDRESS INFORMATION

© 2015 TomTom North America, Inc. All rights reserved. This material is proprietary and the subject of copyright protection and other intellectual property rights owned by or licensed to Tele Atlas North America, Inc. The use of this material is subject to the terms of a license agreement. You will be held liable for any unauthorized copying or disclosure of this material.

GEOCHECK ®- PHYSICAL SETTING SOURCE ADDENDUM

TARGET PROPERTY ADDRESS

825 HAMPTON DR
825 HAMPTON DR
VENICE, CA 90291

TARGET PROPERTY COORDINATES

Latitude (North):	33.992826 - 33° 59' 34.17''
Longitude (West):	118.473711 - 118° 28' 25.36''
Universal Tranverse Mercator:	Zone 11
UTM X (Meters):	363885.8
UTM Y (Meters):	3762145.0
Elevation:	15 ft. above sea level

USGS TOPOGRAPHIC MAP

Target Property Map:	50004931 VENICE, CA
Version Date:	2021
Northeast Map:	50006494 BEVERLY HILLS, CA
Version Date:	2022

EDR's GeoCheck Physical Setting Source Addendum is provided to assist the environmental professional in forming an opinion about the impact of potential contaminant migration.

Assessment of the impact of contaminant migration generally has two principle investigative components:

1. Groundwater flow direction, and
2. Groundwater flow velocity.

Groundwater flow direction may be impacted by surface topography, hydrology, hydrogeology, characteristics of the soil, and nearby wells. Groundwater flow velocity is generally impacted by the nature of the geologic strata.

GEOCHECK® - PHYSICAL SETTING SOURCE SUMMARY

GROUNDWATER FLOW DIRECTION INFORMATION

Groundwater flow direction for a particular site is best determined by a qualified environmental professional using site-specific well data. If such data is not reasonably ascertainable, it may be necessary to rely on other sources of information, such as surface topographic information, hydrologic information, hydrogeologic data collected on nearby properties, and regional groundwater flow information (from deep aquifers).

TOPOGRAPHIC INFORMATION

Surface topography may be indicative of the direction of surficial groundwater flow. This information can be used to assist the environmental professional in forming an opinion about the impact of nearby contaminated properties or, should contamination exist on the target property, what downgradient sites might be impacted.

TARGET PROPERTY TOPOGRAPHY

General Topographic Gradient: General ESE

SURROUNDING TOPOGRAPHY: ELEVATION PROFILES

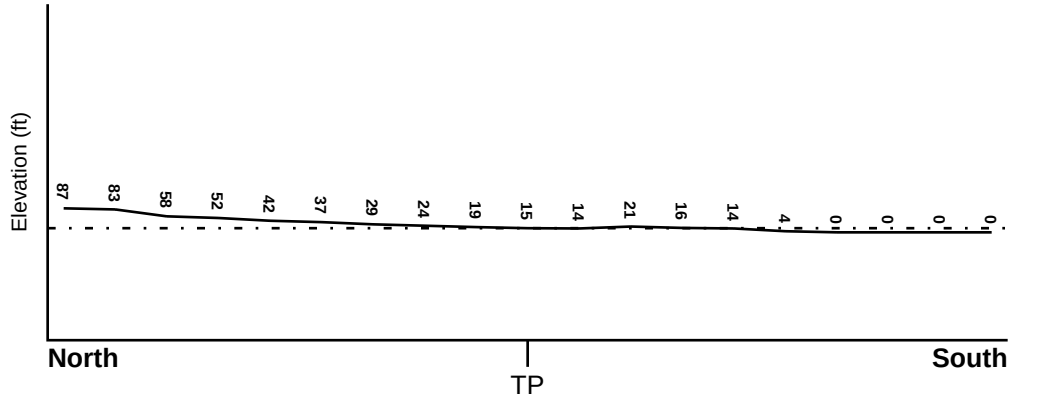

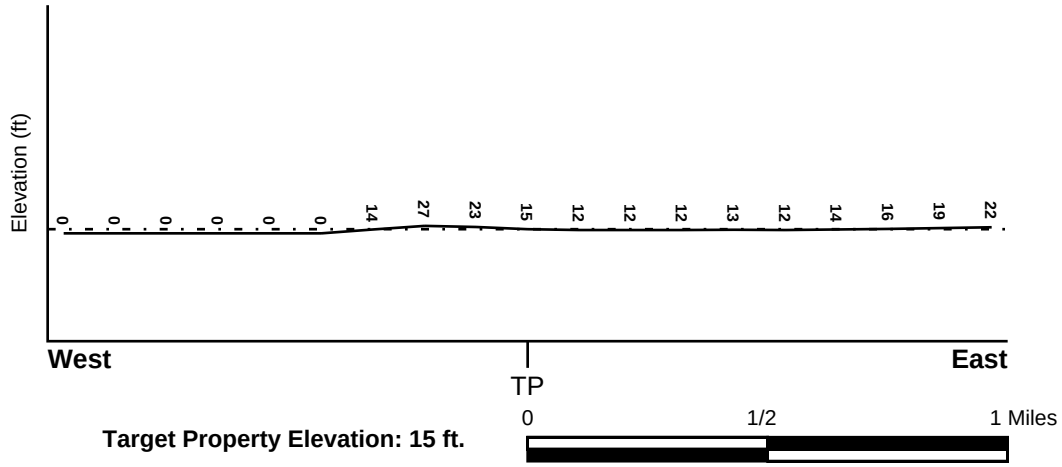

Target Property Elevation: 15 ft.

Source: Topography has been determined from the USGS 7.5' Digital Elevation Model and should be evaluated on a relative (not an absolute) basis. Relative elevation information between sites of close proximity should be field verified.

GEOCHECK® - PHYSICAL SETTING SOURCE SUMMARY

HYDROLOGIC INFORMATION

Surface water can act as a hydrologic barrier to groundwater flow. Such hydrologic information can be used to assist the environmental professional in forming an opinion about the impact of nearby contaminated properties or, should contamination exist on the target property, what downgradient sites might be impacted.

Refer to the Physical Setting Source Map following this summary for hydrologic information (major waterways and bodies of water).

FEMA FLOOD ZONE

Flood Plain Panel at Target Property	FEMA Source Type
06037C1751F	FEMA FIRM Flood data

Additional Panels in search area:	FEMA Source Type
06037C1590F	FEMA FIRM Flood data
06037C1752F	FEMA FIRM Flood data

NATIONAL WETLAND INVENTORY

NWI Quad at Target Property	NWI Electronic Data Coverage
VENICE	YES - refer to the Overview Map and Detail Map

HYDROGEOLOGIC INFORMATION

Hydrogeologic information obtained by installation of wells on a specific site can often be an indicator of groundwater flow direction in the immediate area. Such hydrogeologic information can be used to assist the environmental professional in forming an opinion about the impact of nearby contaminated properties or, should contamination exist on the target property, what downgradient sites might be impacted.

Site-Specific Hydrogeological Data*:

Search Radius:	1.25 miles
Status:	Not found

AQUIFLOW®

Search Radius: 1.000 Mile.

EDR has developed the AQUIFLOW Information System to provide data on the general direction of groundwater flow at specific points. EDR has reviewed reports submitted by environmental professionals to regulatory authorities at select sites and has extracted the date of the report, groundwater flow direction as determined hydrogeologically, and the depth to water table.

MAP ID	LOCATION FROM TP	GENERAL DIRECTION GROUNDWATER FLOW
A7	1/8 - 1/4 Mile WNW	SW
B8	1/4 - 1/2 Mile NNW	S
B9	1/4 - 1/2 Mile NNW	Not Reported
B10	1/4 - 1/2 Mile NNW	S
D19	1/4 - 1/2 Mile SSE	E
C20	1/4 - 1/2 Mile North	SSW
E34	1/2 - 1 Mile NNE	SW

* ©1996 Site−specific hydrogeological data gathered by CERCLIS Alerts, Inc., Bainbridge Island, WA. All rights reserved. All of the information and opinions presented are those of the cited EPA report(s), which were completed under a Comprehensive Environmental Response Compensation and Liability Information System (CERCLIS) investigation.

GEOCHECK® - PHYSICAL SETTING SOURCE SUMMARY

MAP ID	LOCATION FROM TP	GENERAL DIRECTION GROUNDWATER FLOW
47	1/2 - 1 Mile North	SSW
H48	1/2 - 1 Mile ESE	S
1G	1/2 - 1 Mile North	SSW
2G	1/2 - 1 Mile NNE	SW
3G	1/4 - 1/2 Mile North	SSW
4G	1/4 - 1/2 Mile NNW	S
5G	1/4 - 1/2 Mile NNW	Not Reported
6G	1/4 - 1/2 Mile NNW	S
7G	1/8 - 1/4 Mile WNW	SW
8G	1/2 - 1 Mile ESE	S
9G	1/4 - 1/2 Mile SSE	E

For additional site information, refer to Physical Setting Source Map Findings.

GEOCHECK® - PHYSICAL SETTING SOURCE SUMMARY

GROUNDWATER FLOW VELOCITY INFORMATION

Groundwater flow velocity information for a particular site is best determined by a qualified environmental professional using site specific geologic and soil strata data. If such data are not reasonably ascertainable, it may be necessary to rely on other sources of information, including geologic age identification, rock stratigraphic unit and soil characteristics data collected on nearby properties and regional soil information. In general, contaminant plumes move more quickly through sandy-gravelly types of soils than silty-clayey types of soils.

GEOLOGIC INFORMATION IN GENERAL AREA OF TARGET PROPERTY

Geologic information can be used by the environmental professional in forming an opinion about the relative speed at which contaminant migration may be occurring.

ROCK STRATIGRAPHIC UNIT

Era:	Cenozoic
System:	Quaternary
Series:	Quaternary
Code:	Q *(decoded above as Era, System & Series)*

GEOLOGIC AGE IDENTIFICATION

Category: Stratifed Sequence

Geologic Age and Rock Stratigraphic Unit Source: P.G. Schruben, R.E. Arndt and W.J. Bawiec, Geology of the Conterminous U.S. at 1:2,500,000 Scale - a digital representation of the 1974 P.B. King and H.M. Beikman Map, USGS Digital Data Series DDS - 11 (1994).

DOMINANT SOIL COMPOSITION IN GENERAL AREA OF TARGET PROPERTY

The U.S. Department of Agriculture's (USDA) Soil Conservation Service (SCS) leads the National Cooperative Soil Survey (NCSS) and is responsible for collecting, storing, maintaining and distributing soil survey information for privately owned lands in the United States. A soil map in a soil survey is a representation of soil patterns in a landscape. Soil maps for STATSGO are compiled by generalizing more detailed (SSURGO) soil survey maps. The following information is based on Soil Conservation Service STATSGO data.

Soil Component Name: URBAN LAND

Soil Surface Texture: variable

Hydrologic Group: Not reported

Soil Drainage Class: Not reported

Hydric Status: Soil does not meet the requirements for a hydric soil.

Corrosion Potential - Uncoated Steel: Not Reported

Depth to Bedrock Min: > 10 inches

Depth to Bedrock Max: > 10 inches

GEOCHECK® - PHYSICAL SETTING SOURCE SUMMARY

Soil Layer Information							
	Boundary			Classification			
Layer	Upper	Lower	Soil Texture Class	AASHTO Group	Unified Soil	Permeability Rate (in/hr)	Soil Reaction (pH)
1	0 inches	6 inches	variable	Not reported	Not reported	Max: 0.00 Min: 0.00	Max: 0.00 Min: 0.00

OTHER SOIL TYPES IN AREA

Based on Soil Conservation Service STATSGO data, the following additional subordinant soil types may appear within the general area of target property.

Soil Surface Textures:
loam
clay
silt loam
loamy sand
sandy loam
fine sand
clay loam
gravelly - sandy loam
coarse sand
gravelly - sand
sand

Surficial Soil Types:
loam
clay
silt loam
loamy sand
sandy loam
fine sand
clay loam
gravelly - sandy loam
coarse sand
gravelly - sand
sand

Shallow Soil Types:
fine sandy loam
gravelly - loam
sand
silty clay

Deeper Soil Types:
stratified
clay loam
silty clay loam
gravelly - sandy loam
coarse sand
sand
weathered bedrock
very fine sandy loam

GEOCHECK® - PHYSICAL SETTING SOURCE SUMMARY

LOCAL / REGIONAL WATER AGENCY RECORDS

EDR Local/Regional Water Agency records provide water well information to assist the environmental professional in assessing sources that may impact ground water flow direction, and in forming an opinion about the impact of contaminant migration on nearby drinking water wells.

WELL SEARCH DISTANCE INFORMATION

DATABASE	SEARCH DISTANCE (miles)
Federal USGS	1.000
Federal FRDS PWS	Nearest PWS within 1 mile
State Database	1.000

FEDERAL USGS WELL INFORMATION

MAP ID	WELL ID	LOCATION FROM TP
No Wells Found		

FEDERAL FRDS PUBLIC WATER SUPPLY SYSTEM INFORMATION

MAP ID	WELL ID	LOCATION FROM TP
No PWS System Found		

Note: PWS System location is not always the same as well location.

STATE DATABASE WELL INFORMATION

MAP ID	WELL ID	LOCATION FROM TP
A1	CAEDF0000066150	1/8 - 1/4 Mile WNW
A2	CAEDF0000101616	1/8 - 1/4 Mile WNW
A3	CAEDF0000098757	1/8 - 1/4 Mile WNW
A4	CAEDF0000134194	1/8 - 1/4 Mile WNW
A5	CAEDF0000087249	1/8 - 1/4 Mile NW
A6	CAEDF0000072186	1/8 - 1/4 Mile WNW
C11	CAEDF0000095335	1/4 - 1/2 Mile North
C12	CAEDF0000118433	1/4 - 1/2 Mile North
C13	CAEDF0000031948	1/4 - 1/2 Mile North
C14	CAEDF0000103096	1/4 - 1/2 Mile NNE
C15	CAEDF0000060094	1/4 - 1/2 Mile North
C16	CAEDF0000119065	1/4 - 1/2 Mile NNE
B17	CAEDF0000122240	1/4 - 1/2 Mile North
C18	CAEDF0000023038	1/4 - 1/2 Mile North
D21	CAEDF0000061104	1/4 - 1/2 Mile SSE
D22	CAEDF0000005688	1/4 - 1/2 Mile SSE
D23	CAEDF0000069694	1/4 - 1/2 Mile SSE
D24	CAEDF0000087222	1/4 - 1/2 Mile SSE
D25	CAEDF0000128921	1/4 - 1/2 Mile SSE
D26	CAEDF0000002605	1/4 - 1/2 Mile SSE

GEOCHECK® - PHYSICAL SETTING SOURCE SUMMARY

STATE DATABASE WELL INFORMATION

MAP ID	WELL ID	LOCATION FROM TP
D27	CAEDF0000055629	1/4 - 1/2 Mile SSE
E28	CAEDF0000017991	1/2 - 1 Mile NNE
E29	CAEDF0000140941	1/2 - 1 Mile NNE
E30	CAEDF0000103797	1/2 - 1 Mile NNE
E31	CAEDF0000063653	1/2 - 1 Mile NNE
E32	CAEDF0000129798	1/2 - 1 Mile NNE
E33	CAEDF0000007741	1/2 - 1 Mile NNE
F35	CAEDF0000042776	1/2 - 1 Mile NNE
F36	CAEDF0000120416	1/2 - 1 Mile NNE
F37	CAEDF0000068250	1/2 - 1 Mile NNE
F38	CAEDF0000123434	1/2 - 1 Mile NNE
E39	CAEDF0000117781	1/2 - 1 Mile NNE
F40	CAEDF0000114914	1/2 - 1 Mile NNE
F41	CAEDF0000077371	1/2 - 1 Mile NNE
F42	CAEDF0000002133	1/2 - 1 Mile NNE
G43	CAEDF0000117360	1/2 - 1 Mile NNE
G44	CAEDF0000009462	1/2 - 1 Mile NNE
F45	CAEDF0000042065	1/2 - 1 Mile NNE
G46	CAEDF0000095713	1/2 - 1 Mile NNE
H49	CAEDF0000074756	1/2 - 1 Mile ESE
H50	CAEDF0000085090	1/2 - 1 Mile ESE
51	CADWR0000029132	1/2 - 1 Mile SSE
52	CADWR0000002372	1/2 - 1 Mile ENE
53	CAEDF0000016585	1/2 - 1 Mile East

OTHER STATE DATABASE INFORMATION

STATE OIL/GAS WELL INFORMATION

MAP ID	WELL ID	LOCATION FROM TP
1	CAOG15000008139	1/4 - 1/2 Mile WNW
2	CAOG15000230676	1/4 - 1/2 Mile SSE
A3	CAOG15000230680	1/4 - 1/2 Mile SSW
A4	CAOG15000230679	1/4 - 1/2 Mile SSW
A5	CAOG15000230684	1/4 - 1/2 Mile SSW
A6	CAOG15000230677	1/2 - 1 Mile SSW
A7	CAOG15000230683	1/2 - 1 Mile SSW
A8	CAOG15000230674	1/2 - 1 Mile SSW
A9	CAOG15000230682	1/2 - 1 Mile SSW
B10	CAOG15000230678	1/2 - 1 Mile SSW
C11	CAOG15000230681	1/2 - 1 Mile SSW
B12	CAOG15000230675	1/2 - 1 Mile SSW
13	CAOG15000230672	1/2 - 1 Mile SSE
C14	CAOG15000230673	1/2 - 1 Mile SSW
15	CAOG15000004217	1/2 - 1 Mile NNE
16	CAOG15000004222	1/2 - 1 Mile ENE

PHYSICAL SETTING SOURCE MAP - 7535885.2s

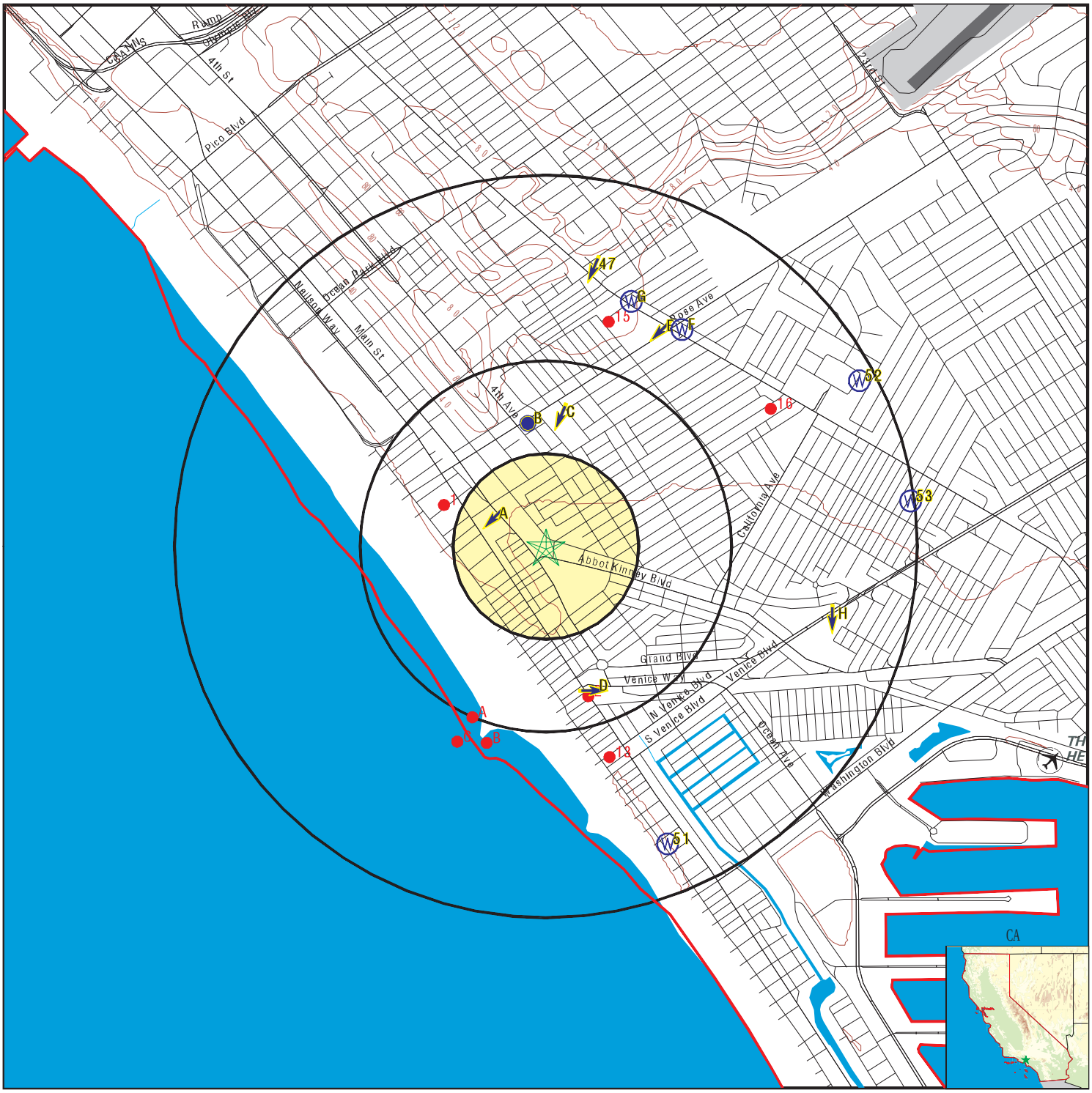

- County Boundary
- Major Roads
- Contour Lines
- Earthquake Fault Lines
- Airports
- Earthquake epicenter, Richter 5 or greater
- Water Wells
- Public Water Supply Wells
- Cluster of Multiple Icons

- Groundwater Flow Direction
- GI Indeterminate Groundwater Flow at Location
- GV Groundwater Flow Varies at Location
- HD Closest Hydrogeological Data
- Oil, gas or related wells

SITE NAME:	825 HAMPTON DR	CLIENT:	California Environmental
ADDRESS:	825 HAMPTON DR VENICE CA 90291	CONTACT:	Eric Koons
		INQUIRY #:	7535885.2s
LAT/LONG:	33.992826 / 118.473711	DATE:	January 08, 2024 2:09 pm

Copyright © 2024 EDR, Inc. © 2015 TomTom Rel. 2015.

GEOCHECK® - PHYSICAL SETTING SOURCE MAP FINDINGS

Map ID
Direction
Distance
Elevation | Database | EDR ID Number

A1
WNW
1/8 - 1/4 Mile
Higher

CA WELLS **CAEDF0000066150**

Well ID:	T0603701338-MW-1	Well Type:	MONITORING
Source:	EDF	Other Name:	MW-1
GAMA PFAS Testing:	Not Reported		
Groundwater Quality Data:	https://gamagroundwater.waterboards.ca.gov/gama/gamamap/public/GamaDataDisplay.asp?dataset=EDF&samp_date=&global_id=T0603701338&assigned_name=MW-1&store_num=		
GeoTracker Data:	https://geotracker.waterboards.ca.gov/profile_report.asp?cmd=MWEDFResults&global_id=T0603701338&assigned_name=MW-1		

A2
WNW
1/8 - 1/4 Mile
Higher

CA WELLS **CAEDF0000101616**

Well ID:	T0603701338-MW-2	Well Type:	MONITORING
Source:	EDF	Other Name:	MW-2
GAMA PFAS Testing:	Not Reported		
Groundwater Quality Data:	https://gamagroundwater.waterboards.ca.gov/gama/gamamap/public/GamaDataDisplay.asp?dataset=EDF&samp_date=&global_id=T0603701338&assigned_name=MW-2&store_num=		
GeoTracker Data:	https://geotracker.waterboards.ca.gov/profile_report.asp?cmd=MWEDFResults&global_id=T0603701338&assigned_name=MW-2		

A3
WNW
1/8 - 1/4 Mile
Higher

CA WELLS **CAEDF0000098757**

Well ID:	T0603701338-MW-3	Well Type:	MONITORING
Source:	EDF	Other Name:	MW-3
GAMA PFAS Testing:	Not Reported		
Groundwater Quality Data:	https://gamagroundwater.waterboards.ca.gov/gama/gamamap/public/GamaDataDisplay.asp?dataset=EDF&samp_date=&global_id=T0603701338&assigned_name=MW-3&store_num=		
GeoTracker Data:	https://geotracker.waterboards.ca.gov/profile_report.asp?cmd=MWEDFResults&global_id=T0603701338&assigned_name=MW-3		

A4
WNW
1/8 - 1/4 Mile
Higher

CA WELLS **CAEDF0000134194**

Well ID:	T0603701338-MW-4	Well Type:	MONITORING
Source:	EDF	Other Name:	MW-4
GAMA PFAS Testing:	Not Reported		
Groundwater Quality Data:	https://gamagroundwater.waterboards.ca.gov/gama/gamamap/public/GamaDataDisplay.asp?dataset=EDF&samp_date=&global_id=T0603701338&assigned_name=MW-4&store_num=		
GeoTracker Data:	https://geotracker.waterboards.ca.gov/profile_report.asp?cmd=MWEDFResults&global_id=T0603701338&assigned_name=MW-4		

GEOCHECK® - PHYSICAL SETTING SOURCE MAP FINDINGS

Map ID
Direction
Distance
Elevation

	Database	EDR ID Number
A5 **NW** **1/8 - 1/4 Mile** **Higher**	**CA WELLS**	**CAEDF0000087249**

Well ID:	T0603701338-MW-6	Well Type:	MONITORING
Source:	EDF	Other Name:	MW-6
GAMA PFAS Testing:	Not Reported		
Groundwater Quality Data:	https://gamagroundwater.waterboards.ca.gov/gama/gamamap/public/GamaDataDisplay.asp?dataset=EDF&samp_date=&global_id=T0603701338&assigned_name=MW-6&store_num=		
GeoTracker Data:	https://geotracker.waterboards.ca.gov/profile_report.asp?cmd=MWEDFResults&global_id=T0603701338&assigned_name=MW-6		

A6 **WNW** **1/8 - 1/4 Mile** **Higher**	**CA WELLS**		**CAEDF0000072186**

Well ID:	T0603701338-MW-5	Well Type:	MONITORING
Source:	EDF	Other Name:	MW-5
GAMA PFAS Testing:	Not Reported		
Groundwater Quality Data:	https://gamagroundwater.waterboards.ca.gov/gama/gamamap/public/GamaDataDisplay.asp?dataset=EDF&samp_date=&global_id=T0603701338&assigned_name=MW-5&store_num=		
GeoTracker Data:	https://geotracker.waterboards.ca.gov/profile_report.asp?cmd=MWEDFResults&global_id=T0603701338&assigned_name=MW-5		

A7 **WNW** **1/8 - 1/4 Mile** **Higher**	Site ID:	902910152	**AQUIFLOW**	**70408**
	Groundwater Flow:	SW		
	Shallow Water Depth:	Not Reported		
	Deep Water Depth:	Not Reported		
	Average Water Depth:	20		
	Date:	05/21/1999		

B8 **NNW** **1/4 - 1/2 Mile** **Higher**	Site ID:	902910016	**AQUIFLOW**	**55267**
	Groundwater Flow:	S		
	Shallow Water Depth:	-0.25		
	Deep Water Depth:	-0.80		
	Average Water Depth:	Not Reported		
	Date:	11/14/1996		

B9 **NNW** **1/4 - 1/2 Mile** **Higher**	Site ID:	902910016	**AQUIFLOW**	**55265**
	Groundwater Flow:	Not Reported		
	Shallow Water Depth:	Not Reported		
	Deep Water Depth:	Not Reported		
	Average Water Depth:	28		
	Date:	08/27/1986		

GEOCHECK® - PHYSICAL SETTING SOURCE MAP FINDINGS

Map ID
Direction
Distance
Elevation

Database | EDR ID Number

B10
NNW
1/4 - 1/2 Mile
Higher

AQUIFLOW **55263**

Site ID:	902910016
Groundwater Flow:	S
Shallow Water Depth:	-0.25
Deep Water Depth:	-0.80
Average Water Depth:	Not Reported
Date:	11/14/1996

C11
North
1/4 - 1/2 Mile
Higher

CA WELLS **CAEDF0000095335**

Well ID:	T0603701337-MW-14	Well Type:	MONITORING
Source:	EDF	Other Name:	MW-14
GAMA PFAS Testing:	Not Reported		
Groundwater Quality Data:	https://gamagroundwater.waterboards.ca.gov/gama/gamamap/public/GamaDataDisplay.asp?dataset=EDF&samp_date=&global_id=T0603701337&assigned_name=MW-14&store_num=		
GeoTracker Data:	https://geotracker.waterboards.ca.gov/profile_report.asp?cmd=MWEDFResults&global_id=T0603701337&assigned_name=MW-14		

C12
North
1/4 - 1/2 Mile
Higher

CA WELLS **CAEDF0000118433**

Well ID:	T0603701337-MW-11	Well Type:	MONITORING
Source:	EDF	Other Name:	MW-11
GAMA PFAS Testing:	Not Reported		
Groundwater Quality Data:	https://gamagroundwater.waterboards.ca.gov/gama/gamamap/public/GamaDataDisplay.asp?dataset=EDF&samp_date=&global_id=T0603701337&assigned_name=MW-11&store_num=		
GeoTracker Data:	https://geotracker.waterboards.ca.gov/profile_report.asp?cmd=MWEDFResults&global_id=T0603701337&assigned_name=MW-11		

C13
North
1/4 - 1/2 Mile
Higher

CA WELLS **CAEDF0000031948**

Well ID:	T0603701337-MW-4	Well Type:	MONITORING
Source:	EDF	Other Name:	MW-4
GAMA PFAS Testing:	Not Reported		
Groundwater Quality Data:	https://gamagroundwater.waterboards.ca.gov/gama/gamamap/public/GamaDataDisplay.asp?dataset=EDF&samp_date=&global_id=T0603701337&assigned_name=MW-4&store_num=		
GeoTracker Data:	https://geotracker.waterboards.ca.gov/profile_report.asp?cmd=MWEDFResults&global_id=T0603701337&assigned_name=MW-4		

Map ID
Direction
Distance
Elevation | Database | EDR ID Number

C14
NNE
1/4 - 1/2 Mile
Higher

CA WELLS **CAEDF0000103096**

Well ID:	T0603701337-MW-12	Well Type:	MONITORING
Source:	EDF	Other Name:	MW-12
GAMA PFAS Testing:	Not Reported		
Groundwater Quality Data:	https://gamagroundwater.waterboards.ca.gov/gama/gamamap/public/GamaDataDisplay.asp?dataset=EDF&samp_date=&global_id=T0603701337&assigned_name=MW-12&store_num=		
GeoTracker Data:	https://geotracker.waterboards.ca.gov/profile_report.asp?cmd=MWEDFResults&global_id=T0603701337&assigned_name=MW-12		

C15
North
1/4 - 1/2 Mile
Higher

CA WELLS **CAEDF0000060094**

Well ID:	T0603701337-MW-5	Well Type:	MONITORING
Source:	EDF	Other Name:	MW-5
GAMA PFAS Testing:	Not Reported		
Groundwater Quality Data:	https://gamagroundwater.waterboards.ca.gov/gama/gamamap/public/GamaDataDisplay.asp?dataset=EDF&samp_date=&global_id=T0603701337&assigned_name=MW-5&store_num=		
GeoTracker Data:	https://geotracker.waterboards.ca.gov/profile_report.asp?cmd=MWEDFResults&global_id=T0603701337&assigned_name=MW-5		

C16
NNE
1/4 - 1/2 Mile
Higher

CA WELLS **CAEDF0000119065**

Well ID:	T0603701337-MW-13	Well Type:	MONITORING
Source:	EDF	Other Name:	MW-13
GAMA PFAS Testing:	Not Reported		
Groundwater Quality Data:	https://gamagroundwater.waterboards.ca.gov/gama/gamamap/public/GamaDataDisplay.asp?dataset=EDF&samp_date=&global_id=T0603701337&assigned_name=MW-13&store_num=		
GeoTracker Data:	https://geotracker.waterboards.ca.gov/profile_report.asp?cmd=MWEDFResults&global_id=T0603701337&assigned_name=MW-13		

B17
North
1/4 - 1/2 Mile
Higher

CA WELLS **CAEDF0000122240**

Well ID:	T0603701337-MW-9	Well Type:	MONITORING
Source:	EDF	Other Name:	MW-9
GAMA PFAS Testing:	Not Reported		
Groundwater Quality Data:	https://gamagroundwater.waterboards.ca.gov/gama/gamamap/public/GamaDataDisplay.asp?dataset=EDF&samp_date=&global_id=T0603701337&assigned_name=MW-9&store_num=		
GeoTracker Data:	https://geotracker.waterboards.ca.gov/profile_report.asp?cmd=MWEDFResults&global_id=T0603701337&assigned_name=MW-9		

GEOCHECK® - PHYSICAL SETTING SOURCE MAP FINDINGS

Map ID
Direction
Distance
Elevation

	Database	EDR ID Number
C18 **North** **1/4 - 1/2 Mile** **Higher**	**CA WELLS**	**CAEDF0000023038**

Well ID:	T0603701337-MW-6	Well Type:	MONITORING
Source:	EDF	Other Name:	MW-6
GAMA PFAS Testing:	Not Reported		
Groundwater Quality Data:	https://gamagroundwater.waterboards.ca.gov/gama/gamamap/public/GamaDataDisplay.asp?dataset=EDF&samp_date=&global_id=T0603701337&assigned_name=MW-6&store_num=		
GeoTracker Data:	https://geotracker.waterboards.ca.gov/profile_report.asp?cmd=MWEDFResults&global_id=T0603701337&assigned_name=MW-6		

D19 **SSE** **1/4 - 1/2 Mile** **Higher**	Site ID:	902910170	**AQUIFLOW**	**70406**
	Groundwater Flow:	E		
	Shallow Water Depth:	14.15		
	Deep Water Depth:	15.58		
	Average Water Depth:	Not Reported		
	Date:	05/21/1999		

C20 **North** **1/4 - 1/2 Mile** **Higher**	Site ID:	902910143	**AQUIFLOW**	**70412**
	Groundwater Flow:	SSW		
	Shallow Water Depth:	Not Reported		
	Deep Water Depth:	Not Reported		
	Average Water Depth:	28		
	Date:	05/12/1988		

	Database	EDR ID Number
D21 **SSE** **1/4 - 1/2 Mile** **Higher**	**CA WELLS**	**CAEDF0000061104**

Well ID:	T0603701340-MW1	Well Type:	MONITORING
Source:	EDF	Other Name:	MW1
GAMA PFAS Testing:	Not Reported		
Groundwater Quality Data:	https://gamagroundwater.waterboards.ca.gov/gama/gamamap/public/GamaDataDisplay.asp?dataset=EDF&samp_date=&global_id=T0603701340&assigned_name=MW1&store_num=		
GeoTracker Data:	https://geotracker.waterboards.ca.gov/profile_report.asp?cmd=MWEDFResults&global_id=T0603701340&assigned_name=MW1		

	Database	EDR ID Number
D22 **SSE** **1/4 - 1/2 Mile** **Higher**	**CA WELLS**	**CAEDF0000005688**

Well ID:	T0603701340-MW3	Well Type:	MONITORING
Source:	EDF	Other Name:	MW3
GAMA PFAS Testing:	Not Reported		
Groundwater Quality Data:	https://gamagroundwater.waterboards.ca.gov/gama/gamamap/public/GamaDataDisplay.asp?dataset=EDF&samp_date=&global_id=T0603701340&assigned_name=MW3&store_num=		
GeoTracker Data:	https://geotracker.waterboards.ca.gov/profile_report.asp?cmd=MWEDFResults&global_id=T0603701340&assigned_name=MW3		

GEOCHECK® - PHYSICAL SETTING SOURCE MAP FINDINGS

Map ID
Direction
Distance
Elevation | Database | EDR ID Number

D23
SSE **CA WELLS** **CAEDF0000069694**
1/4 - 1/2 Mile
Higher

Well ID:	T0603701340-MW6	Well Type:	MONITORING
Source:	EDF	Other Name:	MW6
GAMA PFAS Testing:	Not Reported		
Groundwater Quality Data:	https://gamagroundwater.waterboards.ca.gov/gama/gamamap/public/GamaDataDisplay.asp?dataset=EDF&samp_date=&global_id=T0603701340&assigned_name=MW6&store_num=		
GeoTracker Data:	https://geotracker.waterboards.ca.gov/profile_report.asp?cmd=MWEDFResults&global_id=T0603701340&assigned_name=MW6		

D24
SSE **CA WELLS** **CAEDF0000087222**
1/4 - 1/2 Mile
Higher

Well ID:	T0603701340-MW2	Well Type:	MONITORING
Source:	EDF	Other Name:	MW2
GAMA PFAS Testing:	Not Reported		
Groundwater Quality Data:	https://gamagroundwater.waterboards.ca.gov/gama/gamamap/public/GamaDataDisplay.asp?dataset=EDF&samp_date=&global_id=T0603701340&assigned_name=MW2&store_num=		
GeoTracker Data:	https://geotracker.waterboards.ca.gov/profile_report.asp?cmd=MWEDFResults&global_id=T0603701340&assigned_name=MW2		

D25
SSE **CA WELLS** **CAEDF0000128921**
1/4 - 1/2 Mile
Higher

Well ID:	T0603701340-MW4	Well Type:	MONITORING
Source:	EDF	Other Name:	MW4
GAMA PFAS Testing:	Not Reported		
Groundwater Quality Data:	https://gamagroundwater.waterboards.ca.gov/gama/gamamap/public/GamaDataDisplay.asp?dataset=EDF&samp_date=&global_id=T0603701340&assigned_name=MW4&store_num=		
GeoTracker Data:	https://geotracker.waterboards.ca.gov/profile_report.asp?cmd=MWEDFResults&global_id=T0603701340&assigned_name=MW4		

D26
SSE **CA WELLS** **CAEDF0000002605**
1/4 - 1/2 Mile
Lower

Well ID:	T0603701340-MW5	Well Type:	MONITORING
Source:	EDF	Other Name:	MW5
GAMA PFAS Testing:	Not Reported		
Groundwater Quality Data:	https://gamagroundwater.waterboards.ca.gov/gama/gamamap/public/GamaDataDisplay.asp?dataset=EDF&samp_date=&global_id=T0603701340&assigned_name=MW5&store_num=		
GeoTracker Data:	https://geotracker.waterboards.ca.gov/profile_report.asp?cmd=MWEDFResults&global_id=T0603701340&assigned_name=MW5		

GEOCHECK® - PHYSICAL SETTING SOURCE MAP FINDINGS

Map ID
Direction
Distance
Elevation | Database | EDR ID Number

D27
SSE **CA WELLS** **CAEDF0000055629**
1/4 - 1/2 Mile
Higher

Well ID:	T0603701340-MW7	Well Type:	MONITORING
Source:	EDF	Other Name:	MW7
GAMA PFAS Testing:	Not Reported		
Groundwater Quality Data:	https://gamagroundwater.waterboards.ca.gov/gama/gamamap/public/GamaDataDisplay.asp?dataset=EDF&samp_date=&global_id=T0603701340&assigned_name=MW7&store_num=		
GeoTracker Data:	https://geotracker.waterboards.ca.gov/profile_report.asp?cmd=MWEDFResults&global_id=T0603701340&assigned_name=MW7		

E28
NNE **CA WELLS** **CAEDF0000017991**
1/2 - 1 Mile
Higher

Well ID:	T0603778251-MW11-7	Well Type:	MONITORING
Source:	EDF	Other Name:	MW11-7
GAMA PFAS Testing:	Not Reported		
Groundwater Quality Data:	https://gamagroundwater.waterboards.ca.gov/gama/gamamap/public/GamaDataDisplay.asp?dataset=EDF&samp_date=&global_id=T0603778251&assigned_name=MW11-7&store_num=		
GeoTracker Data:	https://geotracker.waterboards.ca.gov/profile_report.asp?cmd=MWEDFResults&global_id=T0603778251&assigned_name=MW11-7		

E29
NNE **CA WELLS** **CAEDF0000140941**
1/2 - 1 Mile
Higher

Well ID:	T0603778251-MW10-5	Well Type:	MONITORING
Source:	EDF	Other Name:	MW10-5
GAMA PFAS Testing:	Not Reported		
Groundwater Quality Data:	https://gamagroundwater.waterboards.ca.gov/gama/gamamap/public/GamaDataDisplay.asp?dataset=EDF&samp_date=&global_id=T0603778251&assigned_name=MW10-5&store_num=		
GeoTracker Data:	https://geotracker.waterboards.ca.gov/profile_report.asp?cmd=MWEDFResults&global_id=T0603778251&assigned_name=MW10-5		

E30
NNE **CA WELLS** **CAEDF0000103797**
1/2 - 1 Mile
Higher

Well ID:	T0603778251-MW09-3	Well Type:	MONITORING
Source:	EDF	Other Name:	MW09-3
GAMA PFAS Testing:	Not Reported		
Groundwater Quality Data:	https://gamagroundwater.waterboards.ca.gov/gama/gamamap/public/GamaDataDisplay.asp?dataset=EDF&samp_date=&global_id=T0603778251&assigned_name=MW09-3&store_num=		
GeoTracker Data:	https://geotracker.waterboards.ca.gov/profile_report.asp?cmd=MWEDFResults&global_id=T0603778251&assigned_name=MW09-3		

GEOCHECK® - PHYSICAL SETTING SOURCE MAP FINDINGS

Map ID
Direction
Distance
Elevation

	Database	EDR ID Number
E31 **NNE** **1/2 - 1 Mile** **Higher**	**CA WELLS**	**CAEDF0000063653**

Well ID:	T0603778251-MW10-4	Well Type:	MONITORING
Source:	EDF	Other Name:	MW10-4
GAMA PFAS Testing:	Not Reported		
Groundwater Quality Data:	https://gamagroundwater.waterboards.ca.gov/gama/gamamap/public/GamaDataDisplay.asp?dataset=EDF&samp_date=&global_id=T0603778251&assigned_name=MW10-4&store_num=		
GeoTracker Data:	https://geotracker.waterboards.ca.gov/profile_report.asp?cmd=MWEDFResults&global_id=T0603778251&assigned_name=MW10-4		

	Database	EDR ID Number
E32 **NNE** **1/2 - 1 Mile** **Higher**	**CA WELLS**	**CAEDF0000129798**

Well ID:	T0603778251-MW09-1	Well Type:	MONITORING
Source:	EDF	Other Name:	MW09-1
GAMA PFAS Testing:	Not Reported		
Groundwater Quality Data:	https://gamagroundwater.waterboards.ca.gov/gama/gamamap/public/GamaDataDisplay.asp?dataset=EDF&samp_date=&global_id=T0603778251&assigned_name=MW09-1&store_num=		
GeoTracker Data:	https://geotracker.waterboards.ca.gov/profile_report.asp?cmd=MWEDFResults&global_id=T0603778251&assigned_name=MW09-1		

	Database	EDR ID Number
E33 **NNE** **1/2 - 1 Mile** **Higher**	**CA WELLS**	**CAEDF0000007741**

Well ID:	T0603778251-MW09-2	Well Type:	MONITORING
Source:	EDF	Other Name:	MW09-2
GAMA PFAS Testing:	Not Reported		
Groundwater Quality Data:	https://gamagroundwater.waterboards.ca.gov/gama/gamamap/public/GamaDataDisplay.asp?dataset=EDF&samp_date=&global_id=T0603778251&assigned_name=MW09-2&store_num=		
GeoTracker Data:	https://geotracker.waterboards.ca.gov/profile_report.asp?cmd=MWEDFResults&global_id=T0603778251&assigned_name=MW09-2		

			Database	EDR ID Number
E34 **NNE** **1/2 - 1 Mile** **Higher**	Site ID:	902910052	**AQUIFLOW**	**55279**
	Groundwater Flow:	SW		
	Shallow Water Depth:	Not Reported		
	Deep Water Depth:	Not Reported		
	Average Water Depth:	28		
	Date:	07/18/1991		

	Database	EDR ID Number
F35 **NNE** **1/2 - 1 Mile** **Higher**	**CA WELLS**	**CAEDF0000042776**

Well ID:	T10000001988-UMW-3	Well Type:	MONITORING
Source:	EDF	Other Name:	UMW-3

GAMA PFAS Testing: Not Reported
Groundwater Quality Data: https://gamagroundwater.waterboards.ca.gov/gama/gamamap/public/GamaDataDisplay.asp?dataset=EDF&samp_date=&global_id=T10000001988&assigned_name=UMW-3&store_num=
GeoTracker Data: https://geotracker.waterboards.ca.gov/profile_report.asp?cmd=MWEDFResults&global_id=T10000001988&assigned_name=UMW-3

F36
NNE
1/2 - 1 Mile
Higher

CA WELLS **CAEDF0000120416**

Well ID: T10000001988-UMW-5R
Well Type: MONITORING
Source: EDF
Other Name: UMW-5R
GAMA PFAS Testing: Not Reported
Groundwater Quality Data: https://gamagroundwater.waterboards.ca.gov/gama/gamamap/public/GamaDataDisplay.asp?dataset=EDF&samp_date=&global_id=T10000001988&assigned_name=UMW-5R&store_num=
GeoTracker Data: https://geotracker.waterboards.ca.gov/profile_report.asp?cmd=MWEDFResults&global_id=T10000001988&assigned_name=UMW-5R

F37
NNE
1/2 - 1 Mile
Higher

CA WELLS **CAEDF0000068250**

Well ID: T10000001988-UMW-4
Well Type: MONITORING
Source: EDF
Other Name: UMW-4
GAMA PFAS Testing: Not Reported
Groundwater Quality Data: https://gamagroundwater.waterboards.ca.gov/gama/gamamap/public/GamaDataDisplay.asp?dataset=EDF&samp_date=&global_id=T10000001988&assigned_name=UMW-4&store_num=
GeoTracker Data: https://geotracker.waterboards.ca.gov/profile_report.asp?cmd=MWEDFResults&global_id=T10000001988&assigned_name=UMW-4

F38
NNE
1/2 - 1 Mile
Higher

CA WELLS **CAEDF0000123434**

Well ID: T10000001988-UMW-2
Well Type: MONITORING
Source: EDF
Other Name: UMW-2
GAMA PFAS Testing: Not Reported
Groundwater Quality Data: https://gamagroundwater.waterboards.ca.gov/gama/gamamap/public/GamaDataDisplay.asp?dataset=EDF&samp_date=&global_id=T10000001988&assigned_name=UMW-2&store_num=
GeoTracker Data: https://geotracker.waterboards.ca.gov/profile_report.asp?cmd=MWEDFResults&global_id=T10000001988&assigned_name=UMW-2

E39
NNE
1/2 - 1 Mile
Higher

CA WELLS **CAEDF0000117781**

Well ID: T0603778251-MW10-6
Well Type: MONITORING
Source: EDF
Other Name: MW10-6
GAMA PFAS Testing: Not Reported
Groundwater Quality Data: https://gamagroundwater.waterboards.ca.gov/gama/gamamap/public/GamaDataDisplay.asp?dataset=EDF&samp_date=&global_id=T0603778251&assigned_name=MW10-6&store_num=

GeoTracker Data: https://geotracker.waterboards.ca.gov/profile_report.asp?cmd=MWEDFResults&global_id=T0603778251&assigned_name=MW10-6

F40
NNE
1/2 - 1 Mile
Higher

CA WELLS **CAEDF0000114914**

Well ID:	T10000001988-MW-6	Well Type:	MONITORING
Source:	EDF	Other Name:	MW-6
GAMA PFAS Testing:	Not Reported		
Groundwater Quality Data:	https://gamagroundwater.waterboards.ca.gov/gama/gamamap/public/GamaDataDisplay.asp?dataset=EDF&samp_date=&global_id=T10000001988&assigned_name=MW-6&store_num=		
GeoTracker Data:	https://geotracker.waterboards.ca.gov/profile_report.asp?cmd=MWEDFResults&global_id=T10000001988&assigned_name=MW-6		

F41
NNE
1/2 - 1 Mile
Higher

CA WELLS **CAEDF0000077371**

Well ID:	T10000001988-MW-8	Well Type:	MONITORING
Source:	EDF	Other Name:	MW-8
GAMA PFAS Testing:	Not Reported		
Groundwater Quality Data:	https://gamagroundwater.waterboards.ca.gov/gama/gamamap/public/GamaDataDisplay.asp?dataset=EDF&samp_date=&global_id=T10000001988&assigned_name=MW-8&store_num=		
GeoTracker Data:	https://geotracker.waterboards.ca.gov/profile_report.asp?cmd=MWEDFResults&global_id=T10000001988&assigned_name=MW-8		

F42
NNE
1/2 - 1 Mile
Higher

CA WELLS **CAEDF0000002133**

Well ID:	T10000001988-MW-7	Well Type:	MONITORING
Source:	EDF	Other Name:	MW-7
GAMA PFAS Testing:	Not Reported		
Groundwater Quality Data:	https://gamagroundwater.waterboards.ca.gov/gama/gamamap/public/GamaDataDisplay.asp?dataset=EDF&samp_date=&global_id=T10000001988&assigned_name=MW-7&store_num=		
GeoTracker Data:	https://geotracker.waterboards.ca.gov/profile_report.asp?cmd=MWEDFResults&global_id=T10000001988&assigned_name=MW-7		

G43
NNE
1/2 - 1 Mile
Higher

CA WELLS **CAEDF0000117360**

Well ID:	T0603740056-MW3	Well Type:	MONITORING
Source:	EDF	Other Name:	MW3
GAMA PFAS Testing:	Not Reported		
Groundwater Quality Data:	https://gamagroundwater.waterboards.ca.gov/gama/gamamap/public/GamaDataDisplay.asp?dataset=EDF&samp_date=&global_id=T0603740056&assigned_name=MW3&store_num=		
GeoTracker Data:	https://geotracker.waterboards.ca.gov/profile_report.asp?cmd=MWEDFResults&global_id=T0603740056&assigned_name=MW3		

GEOCHECK® - PHYSICAL SETTING SOURCE MAP FINDINGS

Map ID
Direction
Distance
Elevation

Database | EDR ID Number

G44
NNE
1/2 - 1 Mile
Higher

CA WELLS **CAEDF0000009462**

Well ID:	T0603740056-MW1	Well Type:	MONITORING
Source:	EDF	Other Name:	MW1
GAMA PFAS Testing:	Not Reported		
Groundwater Quality Data:	https://gamagroundwater.waterboards.ca.gov/gama/gamamap/public/GamaDataDisplay.asp?dataset=EDF&samp_date=&global_id=T0603740056&assigned_name=MW1&store_num=		
GeoTracker Data:	https://geotracker.waterboards.ca.gov/profile_report.asp?cmd=MWEDFResults&global_id=T0603740056&assigned_name=MW1		

F45
NNE
1/2 - 1 Mile
Higher

CA WELLS **CAEDF0000042065**

Well ID:	T10000001988-UMW-1	Well Type:	MONITORING
Source:	EDF	Other Name:	UMW-1
GAMA PFAS Testing:	Not Reported		
Groundwater Quality Data:	https://gamagroundwater.waterboards.ca.gov/gama/gamamap/public/GamaDataDisplay.asp?dataset=EDF&samp_date=&global_id=T10000001988&assigned_name=UMW-1&store_num=		
GeoTracker Data:	https://geotracker.waterboards.ca.gov/profile_report.asp?cmd=MWEDFResults&global_id=T10000001988&assigned_name=UMW-1		

G46
NNE
1/2 - 1 Mile
Higher

CA WELLS **CAEDF0000095713**

Well ID:	T0603740056-MW2	Well Type:	MONITORING
Source:	EDF	Other Name:	MW2
GAMA PFAS Testing:	Not Reported		
Groundwater Quality Data:	https://gamagroundwater.waterboards.ca.gov/gama/gamamap/public/GamaDataDisplay.asp?dataset=EDF&samp_date=&global_id=T0603740056&assigned_name=MW2&store_num=		
GeoTracker Data:	https://geotracker.waterboards.ca.gov/profile_report.asp?cmd=MWEDFResults&global_id=T0603740056&assigned_name=MW2		

47
North
1/2 - 1 Mile
Higher

AQUIFLOW **70477**

Site ID:	904050052
Groundwater Flow:	SSW
Shallow Water Depth:	Not Reported
Deep Water Depth:	Not Reported
Average Water Depth:	40
Date:	06/22/1993

H48
ESE
1/2 - 1 Mile
Lower

AQUIFLOW **70404**

Site ID:	902910161
Groundwater Flow:	S
Shallow Water Depth:	8.61
Deep Water Depth:	10.30
Average Water Depth:	Not Reported
Date:	03/31/1999

Map ID
Direction
Distance
Elevation | Database | EDR ID Number

H49
ESE
1/2 - 1 Mile
Lower

CA WELLS **CAEDF0000074756**

Well ID:	T0603701335-MW-12	Well Type:	MONITORING
Source:	EDF	Other Name:	MW-12
GAMA PFAS Testing:	Not Reported		
Groundwater Quality Data:	https://gamagroundwater.waterboards.ca.gov/gama/gamamap/public/GamaDataDisplay.asp?dataset=EDF&samp_date=&global_id=T0603701335&assigned_name=MW-12&store_num=		
GeoTracker Data:	https://geotracker.waterboards.ca.gov/profile_report.asp?cmd=MWEDFResults&global_id=T0603701335&assigned_name=MW-12		

H50
ESE
1/2 - 1 Mile
Lower

CA WELLS **CAEDF0000085090**

Well ID:	T0603701335-MW-11	Well Type:	MONITORING
Source:	EDF	Other Name:	MW-11
GAMA PFAS Testing:	Not Reported		
Groundwater Quality Data:	https://gamagroundwater.waterboards.ca.gov/gama/gamamap/public/GamaDataDisplay.asp?dataset=EDF&samp_date=&global_id=T0603701335&assigned_name=MW-11&store_num=		
GeoTracker Data:	https://geotracker.waterboards.ca.gov/profile_report.asp?cmd=MWEDFResults&global_id=T0603701335&assigned_name=MW-11		

51
SSE
1/2 - 1 Mile
Higher

CA WELLS **CADWR0000029132**

Well ID:	02S15W20J001S	Well Type:	UNK
Source:	Department of Water Resources		
Other Name:	02S15W20J001S	GAMA PFAS Testing:	Not Reported
Groundwater Quality Data:	https://gamagroundwater.waterboards.ca.gov/gama/gamamap/public/GamaDataDisplay.asp?dataset=DWR&samp_date=&global_id=&assigned_name=02S15W20J001S&store_num=		
GeoTracker Data:	Not Reported		

52
ENE
1/2 - 1 Mile
Higher

CA WELLS **CADWR0000002372**

Well ID:	02S15W16F001S	Well Type:	UNK
Source:	Department of Water Resources		
Other Name:	02S15W16F001S	GAMA PFAS Testing:	Not Reported
Groundwater Quality Data:	https://gamagroundwater.waterboards.ca.gov/gama/gamamap/public/GamaDataDisplay.asp?dataset=DWR&samp_date=&global_id=&assigned_name=02S15W16F001S&store_num=		
GeoTracker Data:	Not Reported		

GEOCHECK® - PHYSICAL SETTING SOURCE MAP FINDINGS

Map ID
Direction
Distance
Elevation

	Database	EDR ID Number
53 **East** **1/2 - 1 Mile** **Higher**	**CA WELLS**	**CAEDF0000016585**

Well ID:	T0603792894-MW-11	Well Type:	MONITORING
Source:	EDF	Other Name:	MW-11
GAMA PFAS Testing:	Not Reported		
Groundwater Quality Data:	https://gamagroundwater.waterboards.ca.gov/gama/gamamap/public/GamaDataDisplay.asp?dataset=EDF&samp_date=&global_id=T0603792894&assigned_name=MW-11&store_num=		
GeoTracker Data:	https://geotracker.waterboards.ca.gov/profile_report.asp?cmd=MWEDFResults&global_id=T0603792894&assigned_name=MW-11		

1G **North** **1/2 - 1 Mile** **Lower**	Site ID: Groundwater Flow: Shallow Water Depth: Deep Water Depth: Average Water Depth: Date:	904050052 SSW Not Reported Not Reported 40 06/22/1993	**AQUIFLOW**	**70477**

2G **NNE** **1/2 - 1 Mile** **Lower**	Site ID: Groundwater Flow: Shallow Water Depth: Deep Water Depth: Average Water Depth: Date:	902910052 SW Not Reported Not Reported 28 07/18/1991	**AQUIFLOW**	**55279**

3G **North** **1/4 - 1/2 Mile** **Lower**	Site ID: Groundwater Flow: Shallow Water Depth: Deep Water Depth: Average Water Depth: Date:	902910143 SSW Not Reported Not Reported 28 05/12/1988	**AQUIFLOW**	**70412**

4G **NNW** **1/4 - 1/2 Mile** **Lower**	Site ID: Groundwater Flow: Shallow Water Depth: Deep Water Depth: Average Water Depth: Date:	902910016 S -0.25 -0.80 Not Reported 11/14/1996	**AQUIFLOW**	**55267**

5G **NNW** **1/4 - 1/2 Mile** **Lower**	Site ID: Groundwater Flow: Shallow Water Depth: Deep Water Depth: Average Water Depth: Date:	902910016 Not Reported Not Reported Not Reported 28 08/27/1986	**AQUIFLOW**	**55265**

GEOCHECK® - PHYSICAL SETTING SOURCE MAP FINDINGS

Map ID Direction Distance Elevation			Database	EDR ID Number
6G **NNW** **1/4 - 1/2 Mile** **Lower**	Site ID: Groundwater Flow: Shallow Water Depth: Deep Water Depth: Average Water Depth: Date:	902910016 S -0.25 -0.80 Not Reported 11/14/1996	**AQUIFLOW**	**55263**
7G **WNW** **1/8 - 1/4 Mile** **Lower**	Site ID: Groundwater Flow: Shallow Water Depth: Deep Water Depth: Average Water Depth: Date:	902910152 SW Not Reported Not Reported 20 05/21/1999	**AQUIFLOW**	**70408**
8G **ESE** **1/2 - 1 Mile** **Lower**	Site ID: Groundwater Flow: Shallow Water Depth: Deep Water Depth: Average Water Depth: Date:	902910161 S 8.61 10.30 Not Reported 03/31/1999	**AQUIFLOW**	**70404**
9G **SSE** **1/4 - 1/2 Mile** **Lower**	Site ID: Groundwater Flow: Shallow Water Depth: Deep Water Depth: Average Water Depth: Date:	902910170 E 14.15 15.58 Not Reported 05/21/1999	**AQUIFLOW**	**70406**

GEOCHECK® - PHYSICAL SETTING SOURCE MAP FINDINGS

Map ID
Direction
Distance

Database EDR ID Number

1
WNW
1/4 - 1/2 Mile

OIL_GAS **CAOG15000008139**

API #:	0403705680	Well #:	1
Well Status:	Plugged	Well Type:	Dry Hole
Well Design:	Venice 1	Lease Name:	Venice
Operator ID:	M6900	Field Name:	Any Field
Area Name:	Any Area	Place:	Los Angeles
GIS Source:	hud	Confidential Well:	N
Directionally Drilled:	Y	Spud Date:	Not Reported

2
SSE
1/4 - 1/2 Mile

OIL_GAS **CAOG15000230676**

API #:	0403705688	Well #:	2
Well Status:	Plugged	Well Type:	Core Hole
Well Design:	Windward Comm. Corehole 2	Lease Name:	Windward Comm. Corehole
Operator ID:	C5640	Field Name:	Venice Beach (ABD)
Area Name:	Offshore	Place:	Los Angeles
GIS Source:	hud	Confidential Well:	N
Directionally Drilled:	N	Spud Date:	Not Reported

A3
SSW
1/4 - 1/2 Mile

OIL_GAS **CAOG15000230680**

API #:	0403700499	Well #:	5
Well Status:	Plugged	Well Type:	Water Disposal
Well Design:	L.A.City 135 5	Lease Name:	L.A.City 135
Operator ID:	D0550	Field Name:	Venice Beach (ABD)
Area Name:	Offshore	Place:	Los Angeles Offshore
GIS Source:	hud	Confidential Well:	N
Directionally Drilled:	Y	Spud Date:	Not Reported

A4
SSW
1/4 - 1/2 Mile

OIL_GAS **CAOG15000230679**

API #:	0403700498	Well #:	4
Well Status:	Plugged	Well Type:	Oil & Gas
Well Design:	L.A.City 135 4	Lease Name:	L.A.City 135
Operator ID:	D0550	Field Name:	Venice Beach (ABD)
Area Name:	Offshore	Place:	Los Angeles Offshore
GIS Source:	hud	Confidential Well:	N
Directionally Drilled:	N	Spud Date:	Not Reported

Map ID
Direction
Distance

Database EDR ID Number

A5
SSW
1/4 - 1/2 Mile

OIL_GAS **CAOG15000230684**

API #:	0403720151	Well #:	9
Well Status:	Plugged	Well Type:	Oil & Gas
Well Design:	L.A.City 135 9	Lease Name:	L.A.City 135
Operator ID:	D0550	Field Name:	Venice Beach (ABD)
Area Name:	Offshore	Place:	Los Angeles
GIS Source:	hud	Confidential Well:	N
Directionally Drilled:	Y	Spud Date:	Not Reported

A6
SSW
1/2 - 1 Mile

OIL_GAS **CAOG15000230677**

API #:	0403700497	Well #:	3
Well Status:	Plugged	Well Type:	Oil & Gas
Well Design:	L.A.City 135 3	Lease Name:	L.A.City 135
Operator ID:	D0550	Field Name:	Venice Beach (ABD)
Area Name:	Offshore	Place:	Los Angeles Offshore
GIS Source:	hud	Confidential Well:	N
Directionally Drilled:	N	Spud Date:	Not Reported

A7
SSW
1/2 - 1 Mile

OIL_GAS **CAOG15000230683**

API #:	0403720014	Well #:	8
Well Status:	Plugged	Well Type:	Oil & Gas
Well Design:	L.A.City 135 8	Lease Name:	L.A.City 135
Operator ID:	D0550	Field Name:	Venice Beach (ABD)
Area Name:	Offshore	Place:	Los Angeles Offshore
GIS Source:	hud	Confidential Well:	N
Directionally Drilled:	Y	Spud Date:	Not Reported

A8
SSW
1/2 - 1 Mile

OIL_GAS **CAOG15000230674**

API #:	0403700496	Well #:	2
Well Status:	Plugged	Well Type:	Oil & Gas
Well Design:	L.A.City 135 2	Lease Name:	L.A.City 135
Operator ID:	D0550	Field Name:	Venice Beach (ABD)
Area Name:	Offshore	Place:	Los Angeles Offshore
GIS Source:	hud	Confidential Well:	N
Directionally Drilled:	N	Spud Date:	Not Reported

Map ID
Direction
Distance

Database EDR ID Number

A9
SSW
1/2 - 1 Mile

OIL_GAS **CAOG15000230682**

API #:	0403700004	Well #:	7
Well Status:	Plugged	Well Type:	Water Disposal
Well Design:	L.A.City 135 7	Lease Name:	L.A.City 135
Operator ID:	D0550	Field Name:	Venice Beach (ABD)
Area Name:	Offshore	Place:	Los Angeles Offshore
GIS Source:	hud	Confidential Well:	N
Directionally Drilled:	Y	Spud Date:	Not Reported

B10
SSW
1/2 - 1 Mile

OIL_GAS **CAOG15000230678**

API #:	0403720075	Well #:	3
Well Status:	Plugged	Well Type:	Oil & Gas
Well Design:	Venice Beach Unit 3	Lease Name:	Venice Beach Unit
Operator ID:	D0550	Field Name:	Venice Beach (ABD)
Area Name:	Onshore	Place:	Los Angeles Offshore
GIS Source:	hud	Confidential Well:	N
Directionally Drilled:	Y	Spud Date:	Not Reported

C11
SSW
1/2 - 1 Mile

OIL_GAS **CAOG15000230681**

API #:	0403700500	Well #:	6
Well Status:	Plugged	Well Type:	Oil & Gas
Well Design:	L.A.City 135 6	Lease Name:	L.A.City 135
Operator ID:	D0550	Field Name:	Venice Beach (ABD)
Area Name:	Offshore	Place:	Los Angeles Offshore
GIS Source:	hud	Confidential Well:	N
Directionally Drilled:	Y	Spud Date:	Not Reported

B12
SSW
1/2 - 1 Mile

OIL_GAS **CAOG15000230675**

API #:	0403720074	Well #:	2
Well Status:	Plugged	Well Type:	Oil & Gas
Well Design:	Venice Beach Unit 2	Lease Name:	Venice Beach Unit
Operator ID:	D0550	Field Name:	Venice Beach (ABD)
Area Name:	Onshore	Place:	Los Angeles Offshore
GIS Source:	hud	Confidential Well:	N
Directionally Drilled:	Y	Spud Date:	Not Reported

Map ID
Direction
Distance

Database EDR ID Number

13
SSE **OIL_GAS** **CAOG15000230672**
1/2 - 1 Mile

API #:	0403705687	Well #:	1
Well Status:	Plugged	Well Type:	Core Hole
Well Design:	South Canal Corehole 1	Lease Name:	South Canal Corehole
Operator ID:	C5640	Field Name:	Venice Beach (ABD)
Area Name:	Onshore	Place:	Los Angeles
GIS Source:	hud	Confidential Well:	N
Directionally Drilled:	N	Spud Date:	Not Reported

C14
SSW **OIL_GAS** **CAOG15000230673**
1/2 - 1 Mile

API #:	0403700495	Well #:	1
Well Status:	Plugged	Well Type:	Oil & Gas
Well Design:	Venice Beach Unit 1	Lease Name:	Venice Beach Unit
Operator ID:	D0550	Field Name:	Venice Beach (ABD)
Area Name:	Onshore	Place:	Los Angeles Offshore
GIS Source:	hud	Confidential Well:	N
Directionally Drilled:	N	Spud Date:	Not Reported

15
NNE **OIL_GAS** **CAOG15000004217**
1/2 - 1 Mile

API #:	0403705755	Well #:	1
Well Status:	Plugged	Well Type:	Dry Hole
Well Design:	Pauley Brooks Community 1	Lease Name:	Pauley Brooks Community
Operator ID:	P1500	Field Name:	Any Field
Area Name:	Any Area	Place:	Los Angeles
GIS Source:	hud	Confidential Well:	N
Directionally Drilled:	Y	Spud Date:	Not Reported

16
ENE **OIL_GAS** **CAOG15000004222**
1/2 - 1 Mile

API #:	0403720941	Well #:	1
Well Status:	Plugged	Well Type:	Dry Hole
Well Design:	Quinn-Venice 1	Lease Name:	Quinn-Venice
Operator ID:	09595	Field Name:	Any Field
Area Name:	Any Area	Place:	Los Angeles
GIS Source:	hud	Confidential Well:	N
Directionally Drilled:	N	Spud Date:	Not Reported

GEOCHECK® - PHYSICAL SETTING SOURCE MAP FINDINGS
RADON

AREA RADON INFORMATION

State Database: CA Radon

Radon Test Results

Zipcode	Num Tests	> 4 pCi/L
90291	39	2

Federal EPA Radon Zone for LOS ANGELES County: 2

Note: Zone 1 indoor average level > 4 pCi/L.
: Zone 2 indoor average level >= 2 pCi/L and <= 4 pCi/L.
: Zone 3 indoor average level < 2 pCi/L.

Federal Area Radon Information for LOS ANGELES COUNTY, CA

Number of sites tested: 63

Area	Average Activity	% <4 pCi/L	% 4-20 pCi/L	% >20 pCi/L
Living Area - 1st Floor	0.711 pCi/L	98%	2%	0%
Living Area - 2nd Floor	Not Reported	Not Reported	Not Reported	Not Reported
Basement	0.933 pCi/L	100%	0%	0%

PHYSICAL SETTING SOURCE RECORDS SEARCHED

TOPOGRAPHIC INFORMATION

USGS 7.5' Digital Elevation Model (DEM)
Source: United States Geologic Survey
EDR acquired the USGS 7.5' Digital Elevation Model in 2002 and updated it in 2006. The 7.5 minute DEM corresponds to the USGS 1:24,000- and 1:25,000-scale topographic quadrangle maps. The DEM provides elevation data with consistent elevation units and projection.

Current USGS 7.5 Minute Topographic Map
Source: U.S. Geological Survey

HYDROLOGIC INFORMATION

Flood Zone Data: This data was obtained from the Federal Emergency Management Agency (FEMA). It depicts 100-year and 500-year flood zones as defined by FEMA. It includes the National Flood Hazard Layer (NFHL) which incorporates Flood Insurance Rate Map (FIRM) data and Q3 data from FEMA in areas not covered by NFHL.
Source: FEMA
Telephone: 877-336-2627
Date of Government Version: 2003, 2015

NWI: National Wetlands Inventory. This data, available in select counties across the country, was obtained by EDR in 2002, 2005, 2010 and 2015 from the U.S. Fish and Wildlife Service.

State Wetlands Data: Wetland Inventory
Source: Department of Fish and Wildlife
Telephone: 916-445-0411

HYDROGEOLOGIC INFORMATION

AQUIFLOW^{R} Information System
Source: EDR proprietary database of groundwater flow information
EDR has developed the AQUIFLOW Information System (AIS) to provide data on the general direction of groundwater flow at specific points. EDR has reviewed reports submitted to regulatory authorities at select sites and has extracted the date of the report, hydrogeologically determined groundwater flow direction and depth to water table information.

GEOLOGIC INFORMATION

Geologic Age and Rock Stratigraphic Unit
Source: P.G. Schruben, R.E. Arndt and W.J. Bawiec, Geology of the Conterminous U.S. at 1:2,500,000 Scale - A digital representation of the 1974 P.B. King and H.M. Beikman Map, USGS Digital Data Series DDS - 11 (1994).

STATSGO: State Soil Geographic Database
Source: Department of Agriculture, Natural Resources Conservation Service (NRCS)
The U.S. Department of Agriculture's (USDA) Natural Resources Conservation Service (NRCS) leads the national Conservation Soil Survey (NCSS) and is responsible for collecting, storing, maintaining and distributing soil survey information for privately owned lands in the United States. A soil map in a soil survey is a representation of soil patterns in a landscape. Soil maps for STATSGO are compiled by generalizing more detailed (SSURGO) soil survey maps.

SSURGO: Soil Survey Geographic Database
Source: Department of Agriculture, Natural Resources Conservation Service (NRCS)
Telephone: 800-672-5559
SSURGO is the most detailed level of mapping done by the Natural Resources Conservation Service, mapping scales generally range from 1:12,000 to 1:63,360. Field mapping methods using national standards are used to construct the soil maps in the Soil Survey Geographic (SSURGO) database. SSURGO digitizing duplicates the original soil survey maps. This level of mapping is designed for use by landowners, townships and county natural resource planning and management.

PHYSICAL SETTING SOURCE RECORDS SEARCHED

LOCAL / REGIONAL WATER AGENCY RECORDS

FEDERAL WATER WELLS

PWS: Public Water Systems
Source: EPA/Office of Drinking Water
Telephone: 202-564-3750
Public Water System data from the Federal Reporting Data System. A PWS is any water system which provides water to at least 25 people for at least 60 days annually. PWSs provide water from wells, rivers and other sources.

PWS ENF: Public Water Systems Violation and Enforcement Data
Source: EPA/Office of Drinking Water
Telephone: 202-564-3750
Violation and Enforcement data for Public Water Systems from the Safe Drinking Water Information System (SDWIS) after August 1995. Prior to August 1995, the data came from the Federal Reporting Data System (FRDS).

USGS Water Wells: USGS National Water Inventory System (NWIS)
This database contains descriptive information on sites where the USGS collects or has collected data on surface water and/or groundwater. The groundwater data includes information on wells, springs, and other sources of groundwater.

OTHER STATE DATABASE INFORMATION

Groundwater Ambient Monitoring & Assessment Program
State Water Resources Control Board
Telephone: 916-341-5577
The GAMA Program is Californias comprehensive groundwater quality monitoring program. GAMA collects data by testing the untreated, raw water in different types of wells for naturally-occurring and man-made chemicals. The GAMA data includes Domestic, Monitoring and Municipal well types from the following sources, Department of Water Resources, Department of Heath Services, EDF, Agricultural Lands, Lawrence Livermore National Laboratory, Department of Pesticide Regulation, United States Geological Survey, Groundwater Ambient Monitoring and Assessment Program and Local Groundwater Projects.

Water Well Database
Source: Department of Water Resources
Telephone: 916-651-9648

California Drinking Water Quality Database
Source: Department of Public Health
Telephone: 916-324-2319
The database includes all drinking water compliance and special studies monitoring for the state of California since 1984. It consists of over 3,200,000 individual analyses along with well and water system information.

California Oil and Gas Well Locations
Source: Dept of Conservation, Geologic Energy Management Division
Telephone: 916-323-1779
Oil and Gas well locations in the state.

California Earthquake Fault Lines
Source: California Division of Mines and Geology
The fault lines displayed on EDR's Topographic map are digitized quaternary fault lines prepared in 1975 by the United State Geological Survey. Additional information (also from 1975) regarding activity at specific fault lines comes from California's Preliminary Fault Activity Map prepared by the California Division of Mines and Geology.

RADON

State Database: CA Radon
Source: Department of Public Health
Telephone: 916-210-8558
Radon Database for California

PHYSICAL SETTING SOURCE RECORDS SEARCHED

Area Radon Information
Source: USGS
Telephone: 703-356-4020
The National Radon Database has been developed by the U.S. Environmental Protection Agency (USEPA) and is a compilation of the EPA/State Residential Radon Survey and the National Residential Radon Survey. The study covers the years 1986 - 1992. Where necessary data has been supplemented by information collected at private sources such as universities and research institutions.

EPA Radon Zones
Source: EPA
Telephone: 703-356-4020
Sections 307 & 309 of IRAA directed EPA to list and identify areas of U.S. with the potential for elevated indoor radon levels.

OTHER

Airport Landing Facilities: Private and public use landing facilities
Source: Federal Aviation Administration, 800-457-6656

Epicenters: World earthquake epicenters, Richter 5 or greater
Source: Department of Commerce, National Oceanic and Atmospheric Administration

California Earthquake Fault Lines: The fault lines displayed on EDR's Topographic map are digitized quaternary fault lines, prepared in 1975 by the United State Geological Survey. Additional information (also from 1975) regarding activity at specific fault lines comes from California's Preliminary Fault Activity Map prepared by the California Division of Mines and Geology.

STREET AND ADDRESS INFORMATION

© 2015 TomTom North America, Inc. All rights reserved. This material is proprietary and the subject of copyright protection and other intellectual property rights owned by or licensed to Tele Atlas North America, Inc. The use of this material is subject to the terms of a license agreement. You will be held liable for any unauthorized copying or disclosure of this material.

APPENDIX VI

Previous Environmental Reports

AEI Consultants
Environmental & Engineering Services

July 5, 2016

LIMITED PHASE II SUBSURFACE INVESTIGATION

Property Identification:
825 Hampton Drive
Venice, California 90291

AEI Project No. 356695

Prepared for:
Mr. Blake Fogel
Fogel Real Estate Corporation
800 South Pacific Coast Highway, Suite 236
Redondo Beach, California 90277

Prepared by:
AEI Consultants
2233 West 190th Street
Torrance, California 90504
(310) 798-4255

Environmental & Engineering Due Diligence

Site Investigation & Remediation

Energy Performance & Benchmarking

Industrial Hygiene

Construction Consulting

Construction, Site Stabilization & Stormwater Services

Zoning Analysis Reports & ALTA Surveys

TABLE OF CONTENTS

1.0 SITE DESCRIPTION 1

2.0 BACKGROUND 1

3.0 INVESTIGATION EFFORTS 2

3.1 Health and Safety Plan 2
3.2 Permitting and Utility Clearance 2
3.3 Geophysical Survey 2
3.4 Drilling and Soil Sample Collection 3
3.5 Soil Gas Sample Collection 3
3.6 Boring Destruction 4
3.7 Laboratory Analyses 4
3.8 Investigation Derived Waste 4

4.0 FINDINGS 4

4.1 Geology and Hydrogeology 5
4.2 Soil Sample Analytical Results 5
4.3 Soil Gas Sample Analytical Results 6

5.0 SUMMARY AND CONCLUSIONS 7

6.0 REPORT LIMITATIONS AND RELIANCE 8

FIGURES

Figure 1 Site Location Map
Figure 2 Site Map

TABLES

Table 1 Soil Sample Data Summary
Table 2 Soil Sample Metals Data Summary
Table 3 Soil Gas Sample Data Summary

APPENDICES

Appendix A Geophysical Survey Report
Appendix B Boring Logs
Appendix C Laboratory Analytical Reports

July 5, 2016

Mr. Blake Fogel
Fogel Real Estate Corporation
800 South Pacific Coast Highway, Suite 236
Redondo Beach, California 90277

Subject: **Limited Phase II Subsurface Investigation**
825 Hampton Drive
Venice, California 90291
AEI Project No. 356695

AEI Consultants (AEI) is pleased to provide this report which describes the activities and results of the Limited Phase II Subsurface Investigation (Phase II) performed at the above referenced subject property (Figures 1 and 2). This investigation was completed in general accordance with the authorized scope of services outlined in our authorized proposal number 46650.

1.0 SITE DESCRIPTION

The subject property (Site) consists of a single-story office building with dual-stacked containers converted into additional offices. The Site is also improved with an asphalt parking lot and associated landscaping on the southwestern corner of Hampton Drive and Brooks Avenue in a mixed commercial/residential area of Venice, California (Figure 2).

The Site is relatively flat and slopes towards the south-southwest at an elevation of approximately 15 feet above mean sea level. The regional topographic gradient direction slopes toward the south-southwest and, therefore, the direction of groundwater flow beneath the Site is inferred to be to the south-southwest. The Pacific Ocean is located approximately 0.38 mile to the southwest.

According to the *Supplemental Assessment for Impacts in Soil and Groundwater*, dated May 4, 2016 and written by California Environmental of Agoura Hills, California for COC Real Estate II LLC, the depth to groundwater 0.49 mile northwest of the Site ranged from 16.74 feet to 17.63 feet below ground surface (bgs).

Refer to Section 4.1 below for additional information on the site geology and groundwater conditions.

2.0 BACKGROUND

A Phase I ESA was performed by AEI as detailed in a report dated April 22, 2016 (AEI Project Number 356695). As detailed in the Phase I ESA, automotive repair businesses (including a tire and battery shop), a gasoline station, and a paint shop were associated with the property from 1927 to 1986. Based on this information, it is possible that the previous facilities were equipped

with underground storage tanks (USTs) for fuel and waste oil, clarifiers, in-ground hydraulic lifts, drains, and a waste oil tank. Also, according to historical records, a spray paint booth was located in the northeastern portion of the Site in 1970, indicating that solvents would have been stored onsite to clean automotive parts and spray paint guns. No historical documentation was available indicating whether soil, groundwater, or soil gas samples had ever been collected at the Site and analyzed for the presence of petroleum hydrocarbon constituents and/or volatile organic compounds. The absence of subsurface data following closure of the gasoline station and previous businesses was therefore cited in the Phase I ESA as a recognized environmental condition.

Based on the absence of soil sampling data AEI recommended the performance of a Limited Phase II in order to determine if the property has been adversely impacted by the former on-Site operations.

3.0 INVESTIGATION EFFORTS

AEI was requested to perform an investigation, including the collection of soil and soil gas samples, to evaluate whether the previous gasoline dispensing, automotive repair, and painting operations have adversely impacted the property.

This work was performed under the oversight of a California licensed Professional Geologist.

3.1 Health and Safety Plan

A site-specific health and safety plan was prepared, reviewed by onsite personnel, and kept onsite for the duration of the fieldwork.

3.2 Permitting and Utility Clearance

Drilling permits were not required for this investigation. The public underground utility locating service DigAlert was notified to identify public utilities in the work area. Private utility locating was conducted by Ground Penetrating Radar Systems, Inc. (GPRS) of Los Angeles, California to identify underground utilities on the subject property.

3.3 Geophysical Survey

On June 4, 2016, a geophysical survey was conducted by GPRS (Appendix A). The purpose of the survey was to evaluate the proposed boring locations for subsurface obstructions (Appendix A). The geophysical survey was conducted using magnetometer and ground penetrating radar. Where the geophysical survey indicated the presence of subsurface utilities, locations were adjusted accordingly.

The client should be aware of the inherent limitations of geophysical surveying methods and that above and underground utilities and other man-made or natural features (i.e. automobiles, debris piles, tree roots, reinforced concrete, certain soil conditions, etc.), if in the area of the survey, may decrease the effectiveness of the survey. The client should be aware that the lack of a detection of a feature from a geophysical survey does not mean that the feature does not exist only that it was not detected.

3.4 Drilling and Soil Sample Collection

On June 4, 2016, 5 soil borings (B-1 through B-5) were advanced on the subject property (Figure 2). The borings were advanced by J & H Drilling Company of Buena Park, California. The borings were advanced outdoors to depths between 10 and 15 feet below ground surface (bgs). The location of each boring are listed below:

- Boring B-1 was advanced to a depth of 10 feet bgs in the eastern portion of the former automobile repair facility.
- Boring B-2 was advanced to a depth of 10 feet bgs in the northwestern portion of the former automobile repair facility.
- Boring B-3 was advanced to a depth of 10 feet bgs within the footprint of the former gasoline station. The location of B-3 was adjusted due to access limitations in the originally proposed location.
- Boring B-4 was advanced to a depth of 15 feet bgs in the western portion of the former automobile repair facility.
- Boring B-5 was advanced to a depth of 10 feet bgs in the parking area in the southern portion of the Site. The location of B-5 was adjusted due to the presence of an easement in the originally proposed location.

The borings were advanced using 2-inch outer diameter rods and samples were collected by advancing the rods with acetate sample liners in approximately 5-foot intervals. After each interval, the core was retrieved, core barrel disassembled, and the sample liner was removed and transferred to the onsite geologist.

The soil borings were logged using the Unified Soil Classification System. A photo ionization detector (PID) was used to screen soil samples in the field and the PID readings for each sample were included on the boring logs (Appendix B). Selected soil samples were sealed with Teflon tape and plastic end caps.

Down-hole equipment was decontaminated using a triple rinse system containing detergent.

3.5 Soil Gas Sample Collection

On June 4, 2016, soil gas sampling was conducted on the Site. Temporary soil gas probes were installed at 5 feet bgs in each of the 5 borings (B-1 through B-5) on Site. Each soil gas probe consisted of 1/4th-inch inner diameter Teflon® sampling tubing, with a 0.5-foot section of screen that was placed at the targeted depth of 5 feet bgs. Approximately one foot of sand was placed at the terminus of the probe, and approximately one foot of dry granular bentonite was placed on top of the sand pack. Hydrated bentonite was used to backfill the remaining borehole space to ground surface to prevent ambient air intrusion. The tubing end of each probe was sealed with a stainless steel compression cap at ground surface.

The subsurface was allowed a minimum of 2 hours to equilibrate before the soil gas probes were sampled. Soil gas samples were collected in laboratory provided, batch certified 1.4-Liter passivated canisters by AEI personnel in general accordance with the July 2015, DTSC and the Los Angeles RWQCB, “Advisory – Active Soil Gas Investigations.”

A shut-in test was performed to test the integrity of the sample train by closing the valve closest to the vapor probe, opening the purge valve, and using a clean syringe to draw a vacuum. Once a vacuum of approximately 5 inches of mercury was achieved, the open valve was closed and aloud to sit for a minimum of 1 minute. If a drop in vacuum was observed, fittings were tightened, and the test was performed again. Following the successful completion of the shut-in test, a leak check was performed by applying a leak check compound (99% isopropal alcohol) to the sampling connections. A total of 3 volumes of air were purged from each probe and a sample was collected using a laboratory-supplied regulator set at 200 milliliters per minute.

3.6 Boring Destruction

Following completion of sample collection and removal of tooling, the borings were backfilled with hydrated bentonite and completed at the surface with asphalt patch to match the surrounding conditions.

3.7 Laboratory Analyses

The soil samples were labeled and placed into a cooler with ice following sampling. The samples were transferred under appropriate chain-of-custody documentation to Alpha Scientific Corporation of Cerritos, California. Soil gas samples were transferred under appropriate chain-of-custody documentation to ESC Lab Sciences of Mt. Juliet, Tennessee. Laboratory analytical documentation is provided in Appendix C.

Laboratory analysis of 5 soil samples consisted of the following:

- Total petroleum hydrocarbons (TPH-cc) by U.S. Environmental Protection Agency (EPA) Method 8015M.
- Volatile organic compounds (VOCs) by U.S. EPA Method 8260B.
- CAM-17 (Title 22) metals by U.S. EPA Methods 6010B/7471A.

Laboratory analysis of 5 soil gas samples consisted of the following:

- VOCs by U.S. EPA Method TO-15.

3.8 Investigation Derived Waste

No investigation derived waste was created during this investigation.

4.0 FINDINGS

The soil results for TPH-cc analyzed as part of this investigation were reviewed and compared to the Maximum Soil Screening Levels (MSSLs) published by the state of California Regional Water Quality Control Board (RWQCB). The current MSSL comparison values were originally published in April 2004 and last revised in September 2006. The MSSLs are used for site screening of soils and may be used as initial clean-up goals, if applicable. The primary goal of the RWQCB in issuing the MSSL was the protection of the state's drinking water aquifers. As such, the MSSL comparison values for total petroleum hydrocarbons (TPH) as gasoline (TPH-g), as diesel (TPH-d), and as oil (TPH-o), collectively known as the carbon chain (TPH-cc), vary with the depth from which the soil sample was collected and its distance above any known or potential drinking water aquifer. In practice, the MSSL comparison values are selected based

on the difference between the depth from which the soil sample was collected and its distance above the known groundwater table on the site or in the immediate vicinity.

Due to the potential future redevelopment of the Site for mixed commercial and residential use, the soil results for VOCs and metals analyzed as part of this investigation were reviewed and compared to the May 2016 U.S. EPA Residential Regional Screening Levels (RSLs), Region 9. The RSLs are risk-based concentrations derived from standardized equations combining exposure information assumptions with U.S. EPA toxicity data. The RSLs are used for site screening and as initial cleanup goals, if applicable. The RSLs are considered by the U.S. EPA to be protective for humans (including sensitive groups) over a lifetime; however, they are not always applicable to a particular site and do not address non-human health endpoints, such as ecological impacts.

The soil results for metals were further reviewed and compared to background concentrations of metals that naturally exists in Southern California soils. A study entitled Background Concentrations of Trace and Major Elements in California Soils, dated March 1996, by the Kearney Foundation of Soil Science was also reviewed for information on the concentrations of background metals in California soils. The Kearny report is a relevant source used by public policy makers and those in the private sector concerned with environmental remediation and land use planning.

Due to the potential future redevelopment of the Site for mixed commercial and residential use, the soil gas results of this investigation were reviewed and compared to the May 2016 U.S. EPA Regional Screening Levels (RSLs). The RSLs are considered to be conservative. Under most circumstances, and within the limitations described in the RSL guidance document, the presence of a chemical in soil, soil gas or groundwater at concentrations below the corresponding RSL can generally be assumed to not pose a significant threat to human health and the environment. Additional evaluation will generally be necessary at sites where a chemical is present at concentrations above the corresponding RSL.

An attenuation factor of 0.001 was applied to the Residential Indoor Air RSLs for sites expected to be redeveloped with future Residential exposure pathways to create the vapor screening or comparison level (VSL), as detailed in the Guidance for the Evaluation and Mitigation of Subsurface Vapor Intrusion to Indoor Air prepared by the DTSC (October 2011).

4.1 Geology and Hydrogeology

Sediment encountered in each of the borings generally consisted of fine to coarse sand and silty sand through the maximum depth explored of 15 feet bgs (Appendix B).

Groundwater was encountered in boring B-4 at a depth of 10.60 feet bgs. Groundwater sampling was not part of the scope of this investigation.

4.2 Soil Sample Analytical Results

The following information is a summary of the analytical test results of the soil samples submitted for analysis as part of this investigation (Appendix C). This information has also been included in Table 1.

- TPH-g was detected in boring B-1 at a concentration of 0.2J milligrams per kilogram (mg/kg). The detected concentration does not exceed regulatory screening levels. The "J" flag indicates that the detected concentration is an estimated value above the laboratory method detection limit, but below the limit for reporting.
- No TPH-d or TPH-o were detected above laboratory method detection limits in any of the samples analyzed as part of this investigation.
- VOCs were not detected in the soil samples at concentrations exceeding the laboratory method detection limits.

The following information is a summary of the analytical test results of the soil samples submitted for analysis for metals as part of this investigation (Appendix C). This information has also been included in Table 2.

- Antimony was detected in boring B-1 at a concentration of 2.1 milligrams per kilogram (mg/kg). Although this concentration exceeds the established background concentration, it is below the RSL.
- Arsenic was detected in each of the soil samples submitted for analysis. The detected concentrations exceed the RSL, but are below the established background concentration for arsenic.
- Barium, cobalt, copper, lead, nickel, vanadium, and zinc were detected in each of the soil samples at concentrations exceeding their respective laboratory method detection limits. However, the detected concentrations are below both their respective RSLs and established California background concentrations.

4.3 Soil Gas Sample Analytical Results

The following information is a summary of the analytical test results for soil gas samples analyzed as part of this investigation (Appendix C). This information has also been included in Table 3.

- TPH (low fraction) was detected in each of the five soil vapor samples at concentrations ranging from 2,300 to 485,000 micrograms per cubic meter (µg/m^3). Four of these detected concentrations exceed the future residential property VSL of 3,100 µg/m^3 for TPH (low fraction).
- 1,3-butadiene was detected in soil vapor samples B-4 and B-5 at concentrations of 10.9 and 373 µg/m^3, one of which exceeds the future residential property VSL of 94 µg/m^3 for 1,3-butadiene.
- Other VOCs were detected in the soil gas samples submitted for analysis above their respective laboratory detection limits; however, the detected concentrations are below their respective VSLs.

The leak-check compound 2-propanol also known as isopropyl alcohol or isopropanol was detected at low concentrations in soil vapor samples B-4 and B-5, but was well below the "10 times the reporting limit" for 2-propanol which would indicate that corrective action is necessary (DTSC, July 2015).

5.0 SUMMARY AND CONCLUSIONS

AEI has completed a Limited Phase II at the Site. The purpose of the Phase II at the subject property was to evaluate current conditions related to historic automotive repair, gasoline station, and paint shop businesses which operated on the subject property from 1927 through 1986 as revealed in a Phase I ESA by AEI dated April 22, 2016. A total of 5 borings (B-1 through B-5) were advanced at the subject property for the collection of soil and soil gas samples.

TPH-g was detected in the soil sample submitted from boring B-1 at a concentration below regulatory screening levels.

VOCs were not detected in the soil samples submitted as part of this investigation.

Metals were detected in the soil samples submitted for analysis; however, the detected concentrations were below either their respective regulatory screening values or their respective established background concentrations.

The soil gas samples collected during this investigation were submitted to a laboratory for the analysis of VOCs. TPH (low fraction) was detected in all five soil gas samples, and four of these detections were seen at concentrations above the VSL for a future residential building. 1,3-butadiene was detected in two of the collected soil vapor samples, and one of these detections exceeds the VSL for a future residential building. Other VOCs were detected in the soil gas samples submitted for analysis; however, the detected concentrations are below their respective VSLs.

Based on the results of this investigation, AEI recommends a Soil Management Plan be developed to provide guidance and explanations of steps to take if certain environmental conditions are encountered during future soil movement. This includes, but is not limited to excavation and movement of soil within the property boundary.

6.0 REPORT LIMITATIONS AND RELIANCE

This report presents a summary of work completed by AEI Consultants. The completed work includes observations and descriptions of site conditions encountered. Where appropriate, it includes analytical results for samples taken during the course of the work. The number and location of samples are chosen to provide the requested information, subject to scope of work for which AEI was retained and limitations inherent in this type of work, but it cannot be assumed that they are representative of areas not sampled. This report should not be regarded as a guarantee that no further contamination beyond that which could have been detected within the scope of this investigation is present beneath the subject property. Undocumented, unauthorized releases of hazardous material, the remains of which are not readily identifiable by visual inspection and are of different chemical constituents, are difficult and often impossible to detect within the scope of a chemical specific investigation.

Any conclusions and/or recommendations are based on these analyses and observations, and the governing regulations. Conclusions beyond those stated and reported herein should not be inferred from this document. These services were performed in accordance with generally accepted practices, in the environmental engineering and construction field, which existed at the time and location of the work. No other warranty, either expressed or implied, has been made.

This investigation was prepared for the sole use and benefit of Mr. Blake Fogel/Fogel Real Estate Corporation. All reports, both verbal and written, whether in draft or final, are for the benefit of Mr. Blake Fogel/Fogel Real Estate Corporation. This report has no other purpose and may not be relied upon by any other person or entity without the written consent of AEI. Either verbally or in writing, third parties may come into possession of this report or all or part of the information generated as a result of this work. In the absence of a written agreement with AEI granting such rights, no third parties shall have rights of recourse or recovery whatsoever under any course of action against AEI, its officers, employees, vendors, successors or assigns. Reliance is provided in accordance with AEI's Proposal and Standard Terms & Conditions executed by Mr. Blake Fogel. The limitation of liability defined in the Terms and Conditions is the aggregate limit of AEI's liability to the client and all relying parties.

If there are any questions regarding our investigation, please do not hesitate to contact AEI at (310) 798-4255.

Sincerely,
AEI Consultants

Andrew Leavitt, PG
Project Manager

Kent Vollmer, PG, CEG
Site Mitigation Dept. Manager

FIGURES

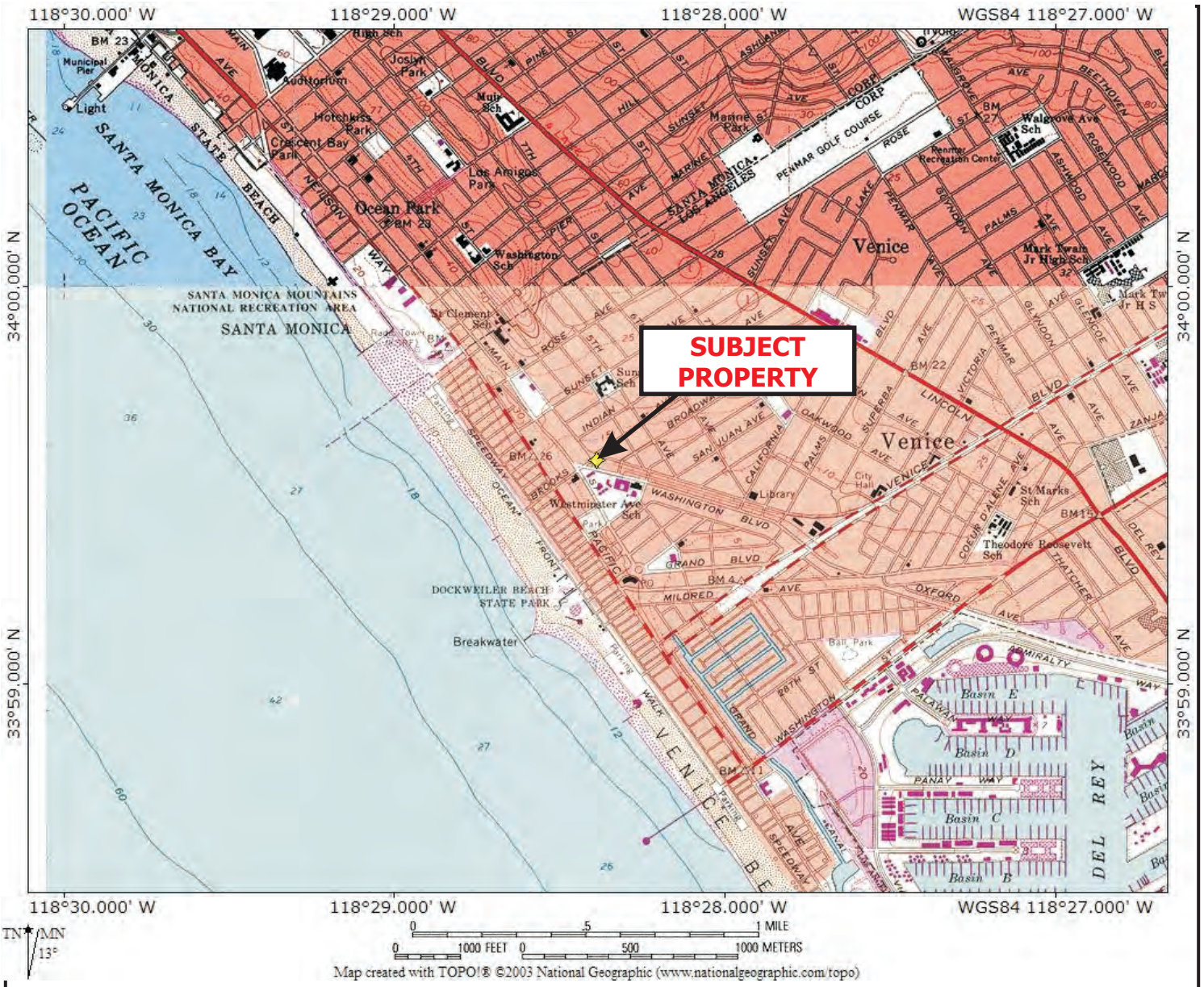

LEGEND

Map: Venice, California Quadrangle
Date: 1981
Source: USGS

N

AEI Consultants
2233 West 190th Street,Torrance, California 90504

SITE LOCATION MAP

825 Hampton Dr.
Venice, California 90291

FIGURE 1
Project No. 356695

0 27.5 55
SCALE: 1″ = 55′

N

LEGEND

- Approximate Subject Property Boundary
- B-5 Approximate Soil Boring Location
- Approximate Area of Former Auto Repair
- Approximate Area of Former Gas Station

AEI Consultants
2233 West 190th Street, Torrance, California 90504

SITE MAP

825 Hampton Dr.
Venice, California 90291

FIGURE 2
Project No. 356695

TABLES

TABLE 1: SOIL SAMPLE DATA SUMMARY
825 Hampton Drive, Venice, California 90291
AEI Project No. 356695

			U.S. EPA Method 8015M			U.S. EPA Method 8260B					
Location ID	**Date**	**Depth** (feet bgs)	**TPH-g** (mg/kg)	**TPH-d** (mg/kg)	**TPH-o** (mg/kg)	**Tetrachloro-ethylene (PCE)** (mg/kg)	**Trichloro-ethylene (TCE)** (mg/kg)	**1,1 Dichloro-ethylene** (mg/kg)	**1,2 -*cis*- Dichloro-ethylene** (mg/kg)	**1,2-*trans*- Dichloro-ethylene** (mg/kg)	**All Other VOCs** (mg/kg)
B-1	6/4/2016	5	0.2J	ND<2	ND<20	ND<0.002	ND<0.002	ND<0.002	ND<0.002	ND<0.002	<MDL
B-2	6/4/2016	10	ND<0.2	ND<2	ND<20	ND<0.002	ND<0.002	ND<0.002	ND<0.002	ND<0.002	<MDL
B-3	6/4/2016	10	ND<0.2	ND<2	ND<20	ND<0.002	ND<0.002	ND<0.002	ND<0.002	ND<0.002	<MDL
B-4	6/4/2016	5	ND<0.2	ND<2	ND<20	ND<0.002	ND<0.002	ND<0.002	ND<0.002	ND<0.002	<MDL
B-5	6/4/2016	5	ND<0.2	ND<2	ND<20	ND<0.002	ND<0.002	ND<0.002	ND<0.002	ND<0.002	<MDL
Comparison Values in mg/kg from Maximum Soil Screening Levels (MSSLs); California Regional Water Quality Control Board, April 2004, revised September 2006			500	1,000	10,000	--	--	--	--	--	Varies
Comparison Values in mg/kg from U.S. EPA Regional Residential Screening Levels for Region 9; THQ=0.1; May 2016			--	--	--	8.1	0.41	230	16	160	Varies

Notes:

Analyses performed by Alpha Scientific Corporation, Cerritos, California

mg/kg	Milligrams per kilogram	EPA	Environmental Protection Agency
ND<	Not detected above the method detection limit (MDL)	--	Comparison Value not Applicable
bgs	below ground surface	TPH-g	Total Petroleum Hydrocarbons as gasoline
VOCs	Volatile Organic Compounds	TPH-d	Total Petroleum Hydrocarbons as diesel
Bold	Result exceeds applicable Comparison Value	TPH-o	Total Petroleum Hydrocarbons as oil
J	Estimated value above laboratory method detection limit, but below the limit for reporting		

TABLE 2: SOIL SAMPLE METALS DATA SUMMARY
825 Hampton Drive, Venice, California 90291
AEI Project No. 356695

U.S. EPA Method 6010B/7471A for CAM-17 Metals (TTLC)

Location ID	Date	Depth (feet bgs)	Antimony (mg/kg)	Arsenic (mg/kg)	Barium (mg/kg)	Beryllium (mg/kg)	Cadmium (mg/kg)	Chromium (mg/kg)	Cobalt (mg/kg)	C□□□□□ (□ □/□□)	L□□□ (□ □/□□)	M□ □□ □ (mg/kg)	M□□□□-□□□□ (□ □/□□)	N□□□□□ (□ □/□□)	S□□□□□□□ (mg/kg)	S□□□□ (mg/kg)	T□□□□□□ (mg/kg)	V□□□□ □□□ (□ □/□□)	Z□□□ (□ □/□□)
B-1	6/4/2016	5	2.1	5.7	170	ND<1	ND<1	38.3	13	24.4	4.0	ND<0.1	ND<1	20.8	ND<0.3	ND<1	ND<0.5	140	63.6
B-2	6/4/2016	10	ND<1	2.2	61.8	ND<1	ND<1	8.6	3.8	10.3	ND<0.1	ND<0.1	ND<1	4.7	ND<0.3	ND<1	ND<0.5	30.1	18.2
B-3	6/4/2016	10	ND<1	3.7	97.2	ND<1	ND<1	22.7	8.7	13.7	7.2	ND<0.1	ND<1	11.9	ND<0.3	ND<1	ND<0.5	74.2	48.3
B-4	6/4/2016	5	ND<1	2.3	108	ND<1	ND<1	20.1	10.5	18.7	4.0	ND<0.1	ND<1	10.1	ND<0.3	ND<1	ND<0.5	68.2	57.4
B-5	6/4/2016	5	ND<1	5.7	168	ND<1	ND<1	26.5	14.5	23.3	2.9	ND<0.1	ND<1	19.6	ND<0.3	ND<1	ND<0.5	129	59.9
Comparison Values based on California Maximum Background Concentration in mg/kg□			1.95	11.0	1,400	2.7	1.7	1,579	46.9	96.4	97.1	0.90	9.6	509	0.430	8.30	1.10	288	236
Comparison Values in mg/kg from U.S. EPA Regional Residential Screening Levels for Region 9; THQ=0.1; May 2016			31	0.7	1,500	16	7	0.3	2	310	400	1.1	39	150	39	39	0.1	39	2,300

Notes:

	Analyses performed by Alpha Scientific Corporation, Cerritos, California
mg/kg	Milligrams per kilogram
bgs	Below ground surface
ND<	Not detected above the method detection limit
EPA	Environmental Protection Agency
J	Estimated value above laboratory method detection limit, but below the limit for reporting
Bold	Result exceeds applicable Comparision Value
*	From Kearney Foundation of Soil Science 1996 Report "Background Concentrations of Trace and Major Elements in California Soils"
CAM	C□□□□ □□□ A □ □□□□□□□□ M□□□□□- □ □□□□□□□ □□□□ □ □□ □□□ C□□□□ □□□ C□ □ □□R□□□□□□□□□
TTLC	T□□□□T□ □□□□□□ L□□ □C□□□□□□□□□□□□- □□□ □□□ □□□□□ □□□□ □□□□□□□□□□□□□ □□□ □ □□□□□□ □□□□□□ □□□□□ □ □ □□□□ □□□

TABLE 3: SOIL GAS SAMPLE DATA SUMMARY
825 Hampton Drive, Venice, California 90291
AEI Project No. 356695

U.S. EPA Method TO-15

Location ID	Date	Depth (feet bgs)	TPH (Low Fraction) (µg/m³)	1,3-Butadiene (µg/m³)	Benzene (µg/m³)	Toluene (µg/m³)	Ethyl-benzene (µg/m³)	m,p-Xylenes (µg/m³)	o-Xylene (µg/m³)	Acetone (µg/m³)	Carbon Disulfide (µg/m³)	Chloro-methane (µg/m³)	Cyclo-hexane (µg/m³)	1,2,-Dichloro-ethane (µg/m³)	Ethanol (µg/m³)	Dichloro-difluoro-methane (µg/m³)	Trichloro-fluoro-methane (µg/m³)	Heptane (µg/m³)	n-Hexane (µg/m³)	Isopropyl-benzene (µg/m³)	2-Butanone (µg/m³)	4-Methyl-2-Pentanone (µg/m³)	MTBE (µg/m³)	2-Propanol (µg/m³)	Propene (µg/m³)	Styrene (µg/m³)	1,2,4-Trimethyl-benzene (µg/m³)	1,3,5-Trimethyl-benzene (µg/m³)	2,2,4-Trimethyl-pentane (µg/m³)	1,1-Difluoro-ethane (µg/m³)	All Other VOCs (µg/m³)
B-1	6/4/2016	5	**46,000**	ND<8.85	14.5	12.1	2.97	10.4	3.34	36.40	218	1.82	ND<1.38	10.2	41.5	1.99	ND<2.25	ND<1.64	466	ND<1.97	28.6	ND<10.2	ND<1.44	ND<6.15	570	ND<1.7	4.72	ND<1.96	5,550	ND<1.08	<MRL
B-2	6/4/2016	5	**15,900**	ND<8.85	8.2	29.5	2.1	6.12	2.9	30.00	38.2	1.72	494	ND<1.62	28.6	2.14	ND<2.25	ND<1.64	6.78	3.01	20.5	ND<10.2	ND<1.44	ND<6.15	470	ND<1.7	6.7	ND<1.96	2,880	1.26	<MRL
B-3	6/4/2016	5	**485,000**	ND<50	ND<16	ND<18.8	155	238	26.2	ND<74.10	50.1	ND<10.3	12,300	ND<20.2	57	ND<24.7	ND<28.1	10,400	20,800	909	ND<92	ND<128	ND<18	ND<76.7	416	ND<21.3	ND<24.5	ND<24.5	27,000	ND<13.5	<MRL
B-4	6/4/2016	5	2,300	10.9	12	17.4	1.79	5.19	2.23	48.1	54.7	0.95	118	ND<1.62	37	2.14	2..46	22.4	62.9	3.51	23.5	ND<10.2	ND<1.44	7.17	818	1.78	3.43	ND<1.96	34	ND<1.08	<MRL
B-5	6/4/2016	5	**12,100**	**373**	41.1	48	10.4	30.9	10.7	70.9	22.2	3.43	164	ND<1.62	106	ND<1.98	ND<2.25	91.2	183	ND<1.97	48.1	10.2	13.2	8.79	7,890	ND<1.7	11.4	4.14	319	1.74	<MRL
Comparison Values:																															
VSL* for soil vapor (µg/m³)			3,100	94	360	520,000	1,100	20,000	10,000	3,200,000	73,000	9,400	630,000	110	--	10,000	--	--	73,000	42,000	520,000	310,000	11,000	21,000	310,000	100,000	730	--	--	1,800	Varies
USEPA Regional Screening Levels - Residential Air, THQ=0.1, May 2016 (µg/m³)			3.1	0.094	0.36	520	1.1	20	10	3,200	73	9.4	630	0.11	--	10	--	--	73	42	520	310	11	21	310	100	0.73	--	--	1.8	Varies

Notes:

	Sample collection and analyses performed by ESC Lab Sciences, Mount Juliet, Tennessee
µg/m³	Micrograms per cubic meter
ND<	Not detected above the method reporting limit (MRL)
J	Estimated value above laboratory method detection limit, but below the limit for reporting
EPA	Environmental Protection Agency
bgs	Below ground surface
VOCs	Volatile Organic Compounds
Bold	Result exceeds applicable Comparision Value
--	Comparison value not applicable
VSL for Soil Vapor	Vapor Screening Level based on the May 2016 THQ=0.1 RSL Table values multiplied by an attenuation factor of **1,000** for comparison purposes, per the Guidance for the Evaluation and Mitigation of Subsurface Vapor Intrusion to Indoor Air (final), Department of Toxic Substances Control, October 2011

APPENDIX A

Ground Penetrating Radar Systems, Inc. Report

GROUND PENETRATING RADAR SYSTEMS, INC.

EXPERTS IN GPR

Saturday June,4 2016

AEI Consultants
Attn: Site Contact – Andrew Leavitt
Site: 825 Hampton DR, Los Angeles CA

Re: GPR Investigation to Locate Utilities prior to boring.

We appreciate the opportunity to provide this report for our work completed on 6/04/16 at the above address in Los Angeles, CA.

Purpose

The purpose of the survey was to possibly locate any utilities prior to boring in location.

Equipment

- **Ground Penetrating Radar (GPR), Manufacturer: GSSI, Model: SIR-3000 processing unit with 400 MHz antenna.** GPR works by sending pulses of energy into a material and recording the strength and the time require for the return of the reflected signal. Reflections are produced when the energy pulses enter into a material with different electrical conduction properties from the material it left. The strength of the reflection is determined by the contrast in conductivity between the two materials. The total depth achieved can be as much as 8' with this antenna but can vary widely depending on the dielectric properties of the materials. For more information, please visit: http://www.geophysical.com/Documentation/Brochures/GSSI-UtilityScanBrochure.pdf

- **RD7100 pipe locator, Manufacturer: Radiodetection.** The RD7000 can detect the electromagnetic fields from live power or radio frequency signals. It can also be used in conjunction with a trasmitter to connect directly to accessible, metallic pipes, risers, or tracer wires. A tone is sent through the pipe or tracer wire at a specific frequency which can then be detected by the receiver. For more information, please visit: http://www.spx.com/en/radiodetection/pd-rd7000/

Process

Our process begins with collecting scans with GPR across the areas in a grid pattern. Scans are typically spaced 2'-3' apart depending on the size of the targets being searched for. The GPR data is interpreted in real time and anomalies in the data are located and marked on the surface with spray paint, pin flags, etc.

The RD7000 is used to locate pipes or utilities at the soil boring locations. We first sweep all areas with the receiver to detect live power or radio frequency signals followed by connecting to any visible risers or tracer wires that may be in the area.

Findings

We found that the soil allowed for GPR depth penetration of 6' in most areas. We were able to find most utilities within the area of boring. Traced out all conduits and utilities. Unable to open Sewer Cap to see the direction of

flow but with GPR was able to find the direction. With location being an old street turned in drive way there were many main utilities within the area. Please see all the pictures to show the findings.

Limitations

Please keep in mind that there are limitations to any subsurface investigation. The equipment may not achieve maximum effectiveness due to soil conditions, above ground obstructions, reinforced concrete, and a variety of other factors. No subsurface investigation or equipment can provide a complete image of what lies below. Our results should always be used in conjunction with as many methods as possible including consulting existing plans and drawings, exploratory excavation or potholing, visual inspection of above ground features, and utilization of services such as Dig Alert/Underground Service Alert.

At this site, our scans were limited by brush, cars, and many different objects.

The following pages will further explain the findings.

Signed,

Michael Newell
Project Manager —Southern California, Orange County
GPRS, Inc.
Direct: 949-441-9394
Mike.Newell@gp-radar.com
www.gp-radar.com

This photo shows a power source/conduit running right through the drive way into another building and coming out the other side.



This is the findings of the possible sewer flows. The GPR data led me to believe that the Sewer was running from both directions due to the buildings surrounding the drive way and the location of the bore.

This is a photo shows that were many different lines running in the same direction of the location wanting to bore. Mapped out all findings (gas power, water, and possible sewer)

This photo shows another area of heavy utilities where wanting to bore. Mapped all findings and color coordinated them to which they were.

GPR Data Screenshots and Photos	825 Hampton Dr Los Angeles, CA	GPRS GROUND PENETRATING RADAR SYSTEMS, INC.

APPENDIX B

Boring Logs

BORING NUMBER B-1

AEI Consultants

Environmental & Engineering Services

CLIENT Fogel Real Estate Corporation
PROJECT NAME Phase II Subsurface Investigation
PROJECT NUMBER 356695
PROJECT LOCATION 825 Hampton Drive, Venice, CA 90291
DATE STARTED 6/4/16 **COMPLETED** 6/4/16
GROUND ELEVATION _____ **HOLE SIZE** 2 inches
DRILLING CONTRACTOR J&H Drilling Co.
GROUND WATER LEVELS:
DRILLING METHOD Direct Push
AT TIME OF DRILLING ---
LOGGED BY Andrew Leavitt **CHECKED BY** Kent Vollmer
AT END OF DRILLING ---
NOTES In the eastern portion of the former automobile repair facility.
AFTER DRILLING ---

DEPTH (ft)	SAMPLE TYPE NUMBER	BLOW COUNTS	PID DATA (ppm)	GRAPHIC LOG	MATERIAL DESCRIPTION	COMPLETION
0					Brick - 7 inches thick (0.6)	
					Fill - composed of fine to coarse sand, gravel, and some silt. (2.0)	
	B-1-2.5		>10,000		Sand (SW) Dark olive brown 2.5Y, 4/4; damp; well-graded fine to coarse sand; moderately dense; trace silt. (4.1)	
5	B-1-5		>10,000		Silty Sand (SM) Very dark gray 5Y, 3/1; moist; well-graded fine to coarse sand; moderately dense; trace clay. (9.3)	
10	B-1-10		8,951		Sand (SW) Dark greenish gray GLEY 1, 5G/4; wet; well-graded fine to coarse sand; moderately dense; granule-size to medium pebbles, sub-angular to sub-rounded; trace gravel. (10.0)	

Bottom of borehole at 10.0 feet.

AEI BORING - GINT STD US LAB.GDT - 6/20/16 10:24 - P:\COMPANYWIDE PROJECTS\356000 SERIES\356695 VENICE, CA\356695 PHII (FOGEL) VENICE, CA - AB\BORING LOGS\356695 BORING LOGS.GPJ

BORING NUMBER B-2

AEI Consultants

Environmental & Engineering Services

CLIENT Fogel Real Estate Corporation
PROJECT NAME Phase II Subsurface Investigation
PROJECT NUMBER 356695
PROJECT LOCATION 825 Hampton Drive, Venice, CA 90291
DATE STARTED 6/4/16 **COMPLETED** 6/4/16
GROUND ELEVATION _____ **HOLE SIZE** 2 inches
DRILLING CONTRACTOR J&H Drilling Co.
GROUND WATER LEVELS:
DRILLING METHOD Direct Push
AT TIME OF DRILLING ---
LOGGED BY Andrew Leavitt **CHECKED BY** Kent Vollmer
AT END OF DRILLING ---
NOTES In the northwestern portion of the former automobile repair facility.
AFTER DRILLING ---

DEPTH (ft)	SAMPLE TYPE NUMBER	BLOW COUNTS	PID DATA (ppm)	GRAPHIC LOG	MATERIAL DESCRIPTION	COMPLETION
0					Flagstone/concrete - 7 inches thick (0.6)	
					Fill - composed of fine to coarse sand, gravel, and some silt. (2.0)	
	B-2-2.5		5,228		Sand (SW) Dark olive brown 2.5Y, 4/4; damp; well-graded fine to coarse sand; moderately dense; trace silt. (4.5)	
5	B-2-5		6,934		Silty Sand (SM) Very dark gray 5Y, 3/1; moist; well-graded fine to coarse sand; moderately dense; trace clay. (7.5)	
					Sand (SW) Dark greenish gray GLEY 1, 5G/4; moist; well-graded fine to coarse sand; moderately dense; granule-size to medium pebbles, sub-angular to sub-rounded; trace gravel.	
10	B-2-10		>10,000		(10.0)	

Bottom of borehole at 10.0 feet.

AEI BORING - GINT STD US LAB.GDT - 6/20/16 10:24 - P:\COMPANYWIDE PROJECTS\356000 SERIES\356695 VENICE, CA\356695 PHII (FOGEL) VENICE, CA - AB\BORING LOGS\356695 BORING LOGS.GPJ

BORING NUMBER B-3

AEI Consultants

Environmental & Engineering Services

CLIENT Fogel Real Estate Corporation
PROJECT NAME Phase II Subsurface Investigation
PROJECT NUMBER 356695
PROJECT LOCATION 825 Hampton Drive, Venice, CA 90291
DATE STARTED 6/4/16 **COMPLETED** 6/4/16
GROUND ELEVATION _____ **HOLE SIZE** 2 inches
DRILLING CONTRACTOR J&H Drilling Co.
GROUND WATER LEVELS:
DRILLING METHOD Direct Push
AT TIME OF DRILLING ---
LOGGED BY Andrew Leavitt **CHECKED BY** Kent Vollmer
AT END OF DRILLING ---
NOTES In the footprint of the former gasoline station.
AFTER DRILLING ---

DEPTH (ft)	SAMPLE TYPE NUMBER	BLOW COUNTS	PID DATA (ppm)	GRAPHIC LOG	MATERIAL DESCRIPTION	COMPLETION
0					Brick - 7 inches thick (0.6)	
					Fill - composed of fine to coarse sand, gravel, and some silt. (2.0)	
	B-3-2.5		>10,000		Sand (SW) Dark olive brown 2.5Y, 4/4; damp; well-graded fine to coarse sand; moderately dense; trace silt. (4.2)	
5	B-3-5		>10,000		Silty Sand (SM) Very dark gray 5Y, 3/1; moist; well-graded fine to coarse sand; moderately dense; trace clay.	
10	B-3-10		>10,000		(10.0)	

Bottom of borehole at 10.0 feet.

AEI BORING - GINT STD US LAB.GDT - 6/20/16 10:24 - P:\COMPANYWIDE PROJECTS\356000 SERIES\356695 VENICE, CA\356695 PHII (FOGEL) VENICE, CA - AB\BORING LOGS\356695 BORING LOGS.GPJ

BORING NUMBER B-4

AEI Consultants

Environmental & Engineering Services

CLIENT Fogel Real Estate Corporation
PROJECT NAME Phase II Subsurface Investigation
PROJECT NUMBER 356695
PROJECT LOCATION 825 Hampton Drive, Venice, CA 90291
DATE STARTED 6/4/16 **COMPLETED** 6/4/16
GROUND ELEVATION _____ **HOLE SIZE** 2 inches
DRILLING CONTRACTOR J&H Drilling Co.
GROUND WATER LEVELS:
DRILLING METHOD Direct Push
▽ **AT TIME OF DRILLING** 10.60 ft
LOGGED BY Andrew Leavitt **CHECKED BY** Kent Vollmer
AT END OF DRILLING ---
NOTES In the western portion of the former automobile repair facility.
AFTER DRILLING ---

DEPTH (ft)	SAMPLE TYPE NUMBER	BLOW COUNTS	PID DATA (ppm)	GRAPHIC LOG	MATERIAL DESCRIPTION	COMPLETION
0					Flagstone/concrete - 7 inches thick	
					0.6 Fill - composed of fine to coarse sand, gravel, and some silt.	
	B-4-2.5		374		2.0 Sand (SW) Dark olive brown 2.5Y, 4/4; damp; well-graded fine to coarse sand; moderately dense; trace silt.	
					4.1	
5	B-4-5		981		Silty Sand (SM) Very dark gray 5Y, 3/1; moist; well-graded fine to coarse sand; moderately dense; trace clay.	
10	B-4-10		2,815		10.6 ▽ Sand (SW) Dark greenish gray GLEY 1, 5G/4; wet; well-graded fine to coarse sand; moderately dense; granule-size to medium pebbles, sub-angular to sub-rounded; trace gravel.	
15	B-4-15		1,266		15.0	

Bottom of borehole at 15.0 feet.

AEI BORING - GINT STD US LAB.GDT - 6/20/16 10:24 - P:\COMPANYWIDE PROJECTS\356000 SERIES\356695 VENICE, CA\356695 PHII (FOGEL) VENICE, CA - AB\BORING LOGS\356695 BORING LOGS.GPJ

AEI Consultants
Environmental & Engineering Services

AEI Consultants

BORING NUMBER B-5

CLIENT Fogel Real Estate Corporation
PROJECT NAME Phase II Subsurface Investigation
PROJECT NUMBER 356695
PROJECT LOCATION 825 Hampton Drive, Venice, CA 90291
DATE STARTED 6/4/16 **COMPLETED** 6/6/16
GROUND ELEVATION _____ **HOLE SIZE** 2 inches
DRILLING CONTRACTOR J&H Drilling Co.
GROUND WATER LEVELS:
DRILLING METHOD Direct Push
AT TIME OF DRILLING ---
LOGGED BY Andrew Leavitt **CHECKED BY** Kent Vollmer
AT END OF DRILLING ---
NOTES In the southern portion of the Site.
AFTER DRILLING ---

DEPTH (ft)	SAMPLE TYPE NUMBER	BLOW COUNTS	PID DATA (ppm)	GRAPHIC LOG	MATERIAL DESCRIPTION	COMPLETION
0					Asphalt - 7 inches thick (0.6)	
					Fill - composed of fine to coarse sand, gravel, and some silt. (2.0)	
	B-5-2.5		>10,000		Sand (SW) Dark olive brown 2.5Y, 4/4; damp; well-graded fine to coarse sand; moderately dense; trace silt. (4.2)	
5	B-5-5		>10,000		Silty Sand (SM) Very dark gray 5Y, 3/1; moist; well-graded fine to coarse sand; moderately dense; trace clay.	
10	B-5-10		7,314		(10.0)	

Bottom of borehole at 10.0 feet.

AEI BORING - GINT STD US LAB.GDT - 6/20/16 10:24 - P:\COMPANYWIDE PROJECTS\356000 SERIES\356695 VENICE, CA\356695 PHII (FOGEL) VENICE, CA - AB\BORING LOGS\356695 BORING LOGS.GPJ

APPENDIX C

Laboratory Analytical Data

Alpha Scientific Corporation
Environmental Laboratories

06-09-2016

Mr. Kent Vollmer
AEI Consultants
2233 W. 190th Street
Torrance, CA 90504

Project: 356695
Project Site: Venice-Hampton Dr.
Sample Date: 06-04/06-2016
Lab Job No.: AI606021

Dear Mr. Vollmer:

Enclosed please find the analytical report for the sample(s) received by Alpha Scientific Corporation on 06-06-2016 and analyzed by the following EPA methods:

EPA 8015M (Total Petroleum Hydrocarbons)
EPA 8260B (VOCs & Oxygenates by GC/MS)
EPA 6010B/7471A for Title-22 Metals

All analyses have met the QA/QC criteria of this laboratory.

The sample(s) arrived in good conditions (i.e., chilled, intact) and with a chain of custody record attached.

Alpha Scientific Corporation is a CA DHS certified laboratory (Certificate Number 2633). Thank you for giving us the opportunity to serve you. Please feel free to call me at (562) 809-8880 if our laboratory can be of further service to you.

Sincerely,

Roger Wang, Ph. D.
Laboratory Director

Enclosures

This cover letter is an integral part of this analytical report.

Client:	AEI Consultants	Lab Job No.:	AI606021
Project:	356695		
Project Site:	Venice-Hampton Dr.	Date Sampled:	06-04/06-2016
Matrix:	Soil	Date Received:	06-06-2016
Batch No. for TPH-g:	AMF06-GS1	Date Analyzed:	06-06-2016
Batch No. for TPH-d:	BF07-DS1	Date Analyzed:	06-07-2016
		Date Reported:	06-09-2016

EPA 8015M (Total Petroleum Hydrocarbons)
Reporting Unit: mg/kg (ppm)

Sample ID	Lab ID	Gasoline Range (C4-C12)*	Diesel Range (C13-C23)	Oil Range (C24-C40)
MDL		0.2	2	20
PQL		0.5	5	40
Method Blank		ND	ND	ND
B-1-5.0	AI606021-1	0.2J	ND	ND
B-2-10.0	AI606021-2	ND	ND	ND
B-3-10.0	AI606021-3	ND	ND	ND
B-4-5.0	AI606021-4	ND	ND	ND
B-5-5.0	AI606021-5	ND	ND	ND

* Gasoline Range TPH result is obtained from purge and trap analysis using LUFT GC/MS Method
MDL: Method Detection Limit. PQL: Practical Quantitation Limit.
ND: Not Detected (at the specified limit).
J: Trace value. Result is lower than PQL but higher than MDL.

Client: AEI Consultants | Lab Job No.: AI606021 | Date Reported: 06-09-2016
Project: 356695 | Matrix: Soil | Date Sampled: 06-04/06-2016

EPA 8260B (VOCs by GC/MS, Page 1 of 2)
Reporting Unit: µg/kg(ppb)

DATE ANALYZED			06-06	06-06-16	06-06-16	06-06-16	06-06-16	06-06-16
DILUTION FACTOR (DF)			1	1	1	1	1	1
LAB SAMPLE I.D.				AI606021-1	AI606021-2	AI606021-3	AI606021-4	AI606021-5
CLIENT SAMPLE I.D.				B-1-5.0	B-2-10.0	B-3-10.0	B-4-5.0	B-5-5.0
COMPOUND	**MDL**	**PQL**	MB					
Dichlorodifluoromethane	2	5	ND	ND	ND	ND	ND	ND
Chloromethane	2	5	ND	ND	ND	ND	ND	ND
Vinyl Chloride	1	2	ND	ND	ND	ND	ND	ND
Bromomethane	2	5	ND	ND	ND	ND	ND	ND
Chloroethane	2	5	ND	ND	ND	ND	ND	ND
Trichlorofluoromethane	2	5	ND	ND	ND	ND	ND	ND
1,1-Dichloroethene	2	5	ND	ND	ND	ND	ND	ND
Iodomethane	2	5	ND	ND	ND	ND	ND	ND
Methylene Chloride	5	10	ND	ND	ND	ND	ND	ND
trans-1,2-Dichloroethene	2	5	ND	ND	ND	ND	ND	ND
1,1-Dichloroethane	2	5	ND	ND	ND	ND	ND	ND
2,2-Dichloropropane	2	5	ND	ND	ND	ND	ND	ND
cis-1,2-Dichloroethene	2	5	ND	ND	ND	ND	ND	ND
Bromochloromethane	2	5	ND	ND	ND	ND	ND	ND
Chloroform	2	5	ND	ND	ND	ND	ND	ND
1,2-Dichloroethane	1	5	ND	ND	ND	ND	ND	ND
1,1,1-Trichloroethane	2	5	ND	ND	ND	ND	ND	ND
Carbon tetrachloride	1	5	ND	ND	ND	ND	ND	ND
1,1-Dichloropropene	2	5	ND	ND	ND	ND	ND	ND
Benzene	1	2	ND	ND	ND	ND	ND	ND
Trichloroethene	2	4	ND	ND	ND	ND	ND	ND
1,2-Dichloropropane	2	5	ND	ND	ND	ND	ND	ND
Bromodichloromethane	2	5	ND	ND	ND	ND	ND	ND
Dibromomethane	2	5	ND	ND	ND	ND	ND	ND
Trans-1,3-Dichloropropene	2	5	ND	ND	ND	ND	ND	ND
cis-1,3-Dichloropropene	2	5	ND	ND	ND	ND	ND	ND
1,1,2-Trichloroethane	2	5	ND	ND	ND	ND	ND	ND
1,3-Dichloropropane	1	5	ND	ND	ND	ND	ND	ND
Dibromochloromethane	2	5	ND	ND	ND	ND	ND	ND
2-Chloroethylvinyl ether	2	10	ND	ND	ND	ND	ND	ND
Bromoform	2	5	ND	ND	ND	ND	ND	ND
Isopropylbenzene	2	5	ND	ND	ND	ND	ND	ND
Bromobenzene	2	5	ND	ND	ND	ND	ND	ND

Client: AEI Consultants | Lab Job No.: AI606021 | Date Reported: 06-09-2016
Project: 356695 | Matrix: Soil | Date Sampled: 06-04/06-2016

EPA 8260B (VOCs & Oxygenates by GC/MS, Page 2 of 2) Reporting Unit: µg/kg(ppb)

COMPOUND	MDL	PQL	MB	B-1-5.0	B-2-10.0	B-3-10.0	B-4-5.0	B-5-5.0
Toluene	1	2	ND	ND	ND	ND	ND	ND
Tetrachloroethene	2	4	ND	ND	ND	ND	ND	ND
1,2-Dibromoethane(EDB)	2	5	ND	ND	ND	ND	ND	ND
Chlorobenzene	2	5	ND	ND	ND	ND	ND	ND
1,1,1,2-Tetrachloroethane	2	5	ND	ND	ND	ND	ND	ND
Ethylbenzene	1	2	ND	ND	ND	ND	ND	ND
Total Xylenes	2	4	ND	ND	ND	ND	ND	ND
Styrene	2	5	ND	ND	ND	ND	ND	ND
1,1,2,2-Tetrachloroethane	2	5	ND	ND	ND	ND	ND	ND
1,2,3-Trichloropropane	2	5	ND	ND	ND	ND	ND	ND
n-Propylbenzene	2	5	ND	ND	ND	ND	ND	ND
2-Chlorotoluene	2	5	ND	ND	ND	ND	ND	ND
4-Chlorotoluene	2	5	ND	ND	ND	ND	ND	ND
1,3,5-Trimethylbenzene	2	5	ND	ND	ND	ND	ND	ND
tert-Butylbenzene	2	5	ND	ND	ND	ND	ND	ND
1,2,4-Trimethylbenzene	2	5	ND	ND	ND	ND	ND	ND
Sec-Butylbenzene	2	5	ND	ND	ND	ND	ND	ND
1,3-Dichlorobenzene	2	5	ND	ND	ND	ND	ND	ND
p-Isopropyltoluene	2	5	ND	ND	ND	ND	ND	ND
1,4-Dichlorobenzene	2	5	ND	ND	ND	ND	ND	ND
1,2-Dichlorobenzene	2	5	ND	ND	ND	ND	ND	ND
n-Butylbenzene	2	5	ND	ND	ND	ND	ND	ND
1,2,4-Trichlorobenzene	2	5	ND	ND	ND	ND	ND	ND
1,2-Dibromo-3-Chloropropane	2	5	ND	ND	ND	ND	ND	ND
Hexachlorobutadiene	2	5	ND	ND	ND	ND	ND	ND
Naphthalene	2	5	ND	ND	ND	ND	ND	ND
1,2,3-Trichlorobenzene	2	5	ND	ND	ND	ND	ND	ND
Acetone	50	100	ND	ND	ND	ND	ND	ND
2-Butanone (MEK)	35	50	ND	ND	ND	ND	ND	ND
4-Methyl-2-pentanone (MIBK)	35	50	ND	ND	ND	ND	ND	ND
2-Hexanone	35	50	ND	ND	ND	ND	ND	ND
Ethanol	500	1000	ND	ND	ND	ND	ND	ND
MTBE	2	5	ND	ND	ND	ND	ND	ND
ETBE	2	5	ND	ND	ND	ND	ND	ND
DIPE	2	5	ND	ND	ND	ND	ND	ND
TAME	2	5	ND	ND	ND	ND	ND	ND
T-Butyl Alcohol	20	50	ND	ND	ND	ND	ND	ND

MDL=Method Detection Limit; PQL=Practical Quantitation Limit; MB=Method Blank; ND=Not Detected (below DF × MDL), * Obtained from a higher dilution analysis. J:Trace value.

Client:	AEI Consultants	Lab Job No.:	AI606021
Project:	356695		
Project Site:	Venice-Hampton Dr.	Date Sampled:	06-04/06-2016
Matrix:	Soil	Date Received:	06-06-2016
Digestion Method:	EPA 3050B	Date Digested:	06-06-2016
Batch No.:	0607-MS1	Date Analyzed:	06-07-2016
		Date Reported:	06-09-2016

EPA 6010B/7471A for Title-22 Metals (TTLC)
Reporting Units: mg/kg (ppm)

Element	EPA	Method Blank	AI605060-1	AI605060-2	AI605060-3	AI605060-4	AI605060-5	**MDL**	**PQL**
	Method		B-1-5.0	B-2-10.0	B-3-10.0	B-4-5.0	B-5-5.0		
Antimony (Sb)	6010B	ND	2.1	ND	ND	ND	ND	1	2
Arsenic (As)	6010B	ND	5.7	2.2	3.7	2.3	5.7	0.3	0.5
Barium (Ba)	6010B	ND	170	61.8	97.2	108	168	1	2
Beryllium (Be)	6010B	ND	ND	ND	ND	ND	ND	1	2
Cadmium (Cd)	6010B	ND	ND	ND	ND	ND	ND	1	2
Chromium (Cr)	6010B	ND	38.3	8.6	22.7	20.1	26.5	1	2
Cobalt (Co)	6010B	ND	13.0	3.8	8.7	10.5	14.5	1	2
Copper (Cu)	6010B	ND	24.4	10.3	13.7	18.7	23.3	1	2
Lead (Pb)	6010B	ND	4.0	ND	7.2	4.0	2.9	1	2
Mercury (Hg)	7471A	ND	ND	ND	ND	ND	ND	0.1	0.2
Molybdenum (Mo)	6010B	ND	ND	ND	ND	ND	ND	1	2
Nickel (Ni)	6010B	ND	20.8	4.7	11.9	10.1	19.6	1	2
Selenium (Se)	6010B	ND	ND	ND	ND	ND	ND	0.3	0.5
Silver (Ag)	6010B	ND	ND	ND	ND	ND	ND	1	2
Thallium (Tl)	6010B	ND	ND	ND	ND	ND	ND	0.5	1
Vanadium (V)	6010B	ND	140	30.1	74.2	68.2	129	1	2
Zinc (Zn)	6010B	ND	63.6	18.2	48.3	57.4	59.9	1	2

MDL: Method Detection Limit
PQL: Practical Quantitation Limit.
ND: Not Detected (below MDL).

06-09-2016

TPH-Gasoline
Batch QA/QC Report

Client:	AEI Consultants	Lab Job No.:	AI606021
Project:	356695		
Matrix:	Soil	Lab Sample I.D.:	AE606019-1
Batch No:	AMF06-GS1	Date Analyzed:	06-06-2016

I. MS/MSD Report
Unit: ppb

Analyte	Sample Conc.	Spike Conc.	MS	MSD	MS %Rec.	MSD %Rec.	% RPD	%RPD Accept. Limit	%Rec Accept. Limit
TPH-g	ND	1,000	1,030	1,070	103.0	107.0	3.8	30	70-130

II. LCS Result
Unit: ppb

Analyte	LCS Value	True Value	Rec.%	Accept. Limit
TPH-g	1,160	1,000	95.1	80-120

ND: Not Detected (at the specified limit).

06-09-2016

EPA 8015M (TPH)
Batch QA/QC Report

Client:	AEI Consultants	Lab Job No.:	AI606021
Project:	356695		
Matrix:	Soil	Lab Sample ID:	AI606021-1
Batch No.:	BF07-DS1	Date Analyzed:	06-07-2016

I. MS/MSD Report
Unit: ppm

Analyte	Sample Conc.	Spike Conc.	MS	MSD	MS %Rec.	MSD %Rec.	% RPD	%RPD Accept. Limit	%Rec Accept. Limit
TPH-d	ND	200	169	195	84.5	97.5	14.3	30	70-130

II. LCS Result
Unit: ppm

Analyte	LCS Value	True Value	Rec.%	Accept. Limit
TPH-d	174	200	87.0	80-120

ND: Not Detected (at the specified limit)

06-09-2016

EPA 8260B
Batch QA/QC Report

Client:	AEI Consultants	Lab Job No.:	AI606021
Project:	356695		
Matrix:	Soil	Lab Sample I.D.:	AE606019-1
Batch No:	0606-VOAS1	Date Analyzed:	06-06-2016

I. MS/MSD Report
Unit: ppb

Analyte	Sample Conc.	Spike Conc.	MS	MSD	MS %Rec.	MSD %Rec.	% RPD	%RPD Accept. Limit	%Rec Accept. Limit
1,1-Dichloroethene	ND	20	20.7	18.5	103.5	92.5	11.2	30	70-130
Benzene	ND	20	21.9	20.9	109.5	104.5	4.7	30	70-130
Trichloro-ethene	ND	20	24.0	21.9	120.0	109.5	9.2	30	70-130
Toluene	ND	20	22.5	22.7	112.5	113.5	0.9	30	70-130
Chlorobenzene	ND	20	22.4	22.0	112.0	110.0	1.8	30	70-130

II. LCS Result
Unit: ppb

Analyte	LCS Value	True Value	Rec.%	Accept. Limit
1,1-Dichloroethene	19.1	20.0	95.5	80-120
Benzene	21.9	20.0	109.5	80-120
Trichloro-ethene	23.6	20.0	118.0	80-120
Toluene	23.2	20.0	116.0	80-120
Chlorobenzene	22.6	20.0	113.0	80-120

ND: Not Detected (at the specified limit).

06-09-2016

EPA 6010B/7471A for CAM Metals
Batch QA/QC Report

Client:	AEI Consultants	Lab Job No.:	AI606021
Project:	356695		
Matrix:	Soil	Lab Sample I.D.:	AI606021-1
Batch No.:	0607-MS1	Date Analyzed:	06-07-2016

I. MS/MSD Report
Unit: ppm

Analyte	EPA Method	MB Conc.	Spike Conc.	MS %Rec.	MSD %Rec.	% RPD	%RPD Accept. Limit	%Rec Accept. Limit
Antimony (Sb)	6010B	ND	10	95.4	95.1	0.3	30	70-130
Arsenic (As)	6010B	ND	10	105.9	105.1	0.8	30	70-130
Barium (Ba)	6010B	ND	10	100.3	99.2	1.1	30	70-130
Beryllium (Be)	6010B	ND	10	105.5	104.6	0.9	30	70-130
Cadmium (Cd)	6010B	ND	10	119.8	117.1	2.3	30	70-130
Chromium (Cr)	6010B	ND	10	101.3	97.4	4.0	30	70-130
Cobalt (Co)	6010B	ND	10	109.2	109.8	-0.6	30	70-130
Copper (Cu)	6010B	ND	10	109.1	108.0	1.0	30	70-130
Lead (Pb)	6010B	ND	10	108.1	110.4	2.2	30	70-130
Molybdenum (Mo)	6010B	ND	10	112.7	113.6	0.8	30	70-130
Nickel (Ni)	6010B	ND	10	105.0	102.6	2.3	30	70-130
Selenium (Se)	6010B	ND	10	102.2	88.5	13.7	30	70-130
Silver (Ag)	6010B	ND	10	70.0	80.3	13.7	30	70-130
Thallium (Tl)	6010B	ND	10	124.2	114.5	8.1	30	70-130
Vanadium (V)	6010B	ND	10	100.1	98.3	1.7	30	70-130
Zinc (Zn)	6010B	ND	10	103.4	101.2	2.2	30	70-130

ND: Not Detected.

05-20-2016

EPA 6010B/7471A for CAM Metals
Batch QA/QC Report

Client: AEI Consultants
Project: 356695
Matrix: Soil
Batch No.: 0607-MS1

Lab Job No.: AI606021
Lab Sample I.D.: LCS
Date Analyzed: 06-07-2016

II. LCS Result
Unit: ppm

Analyte	EPA Method	LCS Value	True Value	Rec.%	Accept. Limit
Antimony (Sb)	6010B	11.41	10	114.1	80-120
Arsenic (As)	6010B	10.19	10	101.9	80-120
Barium (Ba)	6010B	9.646	10	96.5	80-120
Beryllium (Be)	6010B	9.423	10	94.2	80-120
Cadmium (Cd)	6010B	10.10	10	101.0	80-120
Chromium (Cr)	6010B	8.546	10	85.5	80-120
Cobalt (Co)	6010B	9.875	10	98.8	80-120
Copper (Cu)	6010B	9.594	10	95.9	80-120
Lead (Pb)	6010B	9.412	10	94.1	80-120
Molybdenum (Mo)	6010B	10.19	10	101.9	80-120
Nickel (Ni)	6010B	9.936	10	99.4	80-120
Selenium (Se)	6010B	9.933	10	99.3	80-120
Silver (Ag)	6010B	10.21	10	102.1	80-120
Thallium (Tl)	6010B	9.007	10	90.1	80-120
Vanadium (V)	6010B	9.307	10	93.1	80-120
Zinc (Zn)	6010B	10.40	10	104.0	80-120

ND: Not Detected (at the specified limit).

ALPHA SCIENTIFIC CORPORATION
CHAIN OF CUSTODY RECORD

Lab Job Number AI606021

Client: AEI				Analyses Requested												T.A.T. Requested: ☐ 8 hrs ☐ 24 hrs ☐ 48 hrs ☐ 3 days ☒ Normal
Address																Sample Condition: ☒ Chilled ☒ Intact ☐ Sample seals
Report Attention: Kent Vollmer	Phone: 01 f 1	Fax: f/p	Sampled by: A. Leuth													
Project Name/No.: 356695	Project Site: Venice - Hampton dr.															

Client Sample ID	Lab Sample ID	Sample Collection Date	Sample Collection Time	Matrix Type	Sample Preserve	No.,type* & size of container	TPH-Gasoline, Full, 8260B	TPH-Diesel	8260B (BTEX, Oxygenates)	8260B (VOCs)	8270C (SVOCs)	CAM Metals	8082 (PCBs)		HOLD				Remark
B-1-5.0	AI606021-1	6/4/16	0926	Soil	-	sleeve	X			X		X							
B-2-10.0	-2	"	1015	"	-	"	X			X		X							
B-3-10.0	-3	"	1052	"	-	"	X			X		X							
B-4-5.0	-4	"	1125	"	-	"	X			X		X							
B-5-5.0	-5	6/6/16	1056	"	-	"	X			X		X							
B-1-2.5		6/4/16	0924	"	-	"									X				
B-1-10.0		"	0932	"	-	"									X				
B-2-2.5		"	1003	"	-	"									X				
B-2-5.0		"	1009	"	-	"									X				
B-3-5.0		"	1146	"	-	"									X				
B-4-2.5		"	1120	"	-	"									X				
B-4-10.0		"	1132	"	-	"									X				
B-5-2.5		6/6/16	1052	"	-	"									X				
B-5-10.0		"	1100	"	-	"									X				

Relinquished by	Company	Date	Time	Received by	Company	Date	Time
[signature]	AEI	6/6/16	3:00pm	[signature]	ASC	6/6/16	3:00 PM
Relinquished by	Company	Date	Time	Received by	Company	Date	Time

Container types: M=Metal Tube, A=Air Bag, P=Plastic bottle, G=Glass bottle, V=VOA vial

Alpha Scientific Corporation
16760 Gridley Road
Cerritos, CA 90703

Email: ascorp@verizon.net
Tel: (562) 809-8880
Fax: (562) 809-8801

Note: Samples are discarded 30 days after results are reported unless other arrangements are made. Hazardous samples will be returned to client or disposed of at client's expense.
Distribution: White with report, Yellow to courier.

ANALYTICAL REPORT

June 16, 2016

AEI Consultants - CA

Sample Delivery Group:	L840525
Samples Received:	06/09/2016
Project Number:	356695
Description:	Venice - Hampton Dr

Report To: Kent Vollmer
1200 Main Street, Suite D
Irvine, CA 92614

Entire Report Reviewed By:

Jarred Willis
Technical Service Representative

Results relate only to the items tested or calibrated and are reported as rounded values. This test report shall not be reproduced, except in full, without written approval of the laboratory. Where applicable, sampling conducted by ESC is performed per guidance provided in laboratory standard operating procedures: 060302, 060303, and 060304.

TABLE OF CONTENTS

[1]Cp: Cover Page 1

[2]Tc: Table of Contents 2

[3]Ss: Sample Summary 3

[4]Cn: Case Narrative 4

[5]Sr: Sample Results 5

B-1 L840525-01 5

B-2 L840525-02 7

B-3 L840525-03 9

B-4 L840525-04 11

B-5 L840525-05 13

[6]Qc: Quality Control Summary 15

Volatile Organic Compounds (MS) by Method TO-15 15

[7]Gl: Glossary of Terms 21

[8]Al: Accreditations & Locations 22

[9]Sc: Chain of Custody 23

B-1 L840525-01 Air

Collected by: A. Leavitt
Collected date/time: 06/04/16 13:00
Received date/time: 06/09/16 09:00

Method	Batch	Dilution	Preparation date/time	Analysis date/time	Analyst
Volatile Organic Compounds (MS) by Method TO-15	WG879439	2	06/10/16 21:43	06/10/16 21:43	SNH
Volatile Organic Compounds (MS) by Method TO-15	WG879892	25	06/13/16 23:50	06/13/16 23:50	SNH

B-2 L840525-02 Air

Collected by: A. Leavitt
Collected date/time: 06/04/16 13:45
Received date/time: 06/09/16 09:00

Method	Batch	Dilution	Preparation date/time	Analysis date/time	Analyst
Volatile Organic Compounds (MS) by Method TO-15	WG879439	2	06/10/16 22:23	06/10/16 22:23	SNH
Volatile Organic Compounds (MS) by Method TO-15	WG879892	25	06/14/16 00:36	06/14/16 00:36	SNH

B-3 L840525-03 Air

Collected by: A. Leavitt
Collected date/time: 06/04/16 14:30
Received date/time: 06/09/16 09:00

Method	Batch	Dilution	Preparation date/time	Analysis date/time	Analyst
Volatile Organic Compounds (MS) by Method TO-15	WG879439	25	06/10/16 23:00	06/10/16 23:00	SNH
Volatile Organic Compounds (MS) by Method TO-15	WG879892	800	06/14/16 01:20	06/14/16 01:20	SNH

B-4 L840525-04 Air

Collected by: A. Leavitt
Collected date/time: 06/04/16 15:15
Received date/time: 06/09/16 09:00

Method	Batch	Dilution	Preparation date/time	Analysis date/time	Analyst
Volatile Organic Compounds (MS) by Method TO-15	WG879439	2	06/10/16 23:39	06/10/16 23:39	SNH
Volatile Organic Compounds (MS) by Method TO-15	WG879892	25	06/14/16 02:06	06/14/16 02:06	SNH

B-5 L840525-05 Air

Collected by: A. Leavitt
Collected date/time: 06/04/16 14:15
Received date/time: 06/09/16 09:00

Method	Batch	Dilution	Preparation date/time	Analysis date/time	Analyst
Volatile Organic Compounds (MS) by Method TO-15	WG879439	2	06/11/16 00:20	06/11/16 00:20	SNH
Volatile Organic Compounds (MS) by Method TO-15	WG879892	25	06/14/16 02:53	06/14/16 02:53	SNH
Volatile Organic Compounds (MS) by Method TO-15	WG880230	1000	06/14/16 14:20	06/14/16 14:20	SNH

All sample aliquots were received at the correct temperature, in the proper containers, with the appropriate preservatives, and within method specified holding times. All MDL (LOD) and RDL (LOQ) values reported for environmental samples have been corrected for the dilution factor used in the analysis. All Method and Batch Quality Control are within established criteria except where addressed in this case narrative, a non-conformance form or properly qualified within the sample results. By my digital signature below, I affirm to the best of my knowledge, all problems/anomalies observed by the laboratory as having the potential to affect the quality of the data have been identified by the laboratory, and no information or data have been knowingly withheld that would affect the quality of the data.

Jarred Willis
Technical Service Representative

Volatile Organic Compounds (MS) by Method TO-15

Analyte	CAS #	Mol. Wt.	RDL1 ppbv	RDL2 ug/m3	Result ppbv	Result ug/m3	Qualifier	Dilution	Batch
TPH (GC/MS) Low Fraction	8006-61-9	101	1250	5160	11100	46000		25	WG879892
Acetone	67-64-1	58.10	2.50	5.94	15.3	36.4		2	WG879439
Allyl chloride	107-05-1	76.53	0.400	1.25	ND	ND		2	WG879439
Benzene	71-43-2	78.10	0.400	1.28	4.53	14.5		2	WG879439
Benzyl Chloride	100-44-7	127	0.400	2.08	ND	ND		2	WG879439
Bromodichloromethane	75-27-4	164	0.400	2.68	ND	ND		2	WG879439
Bromoform	75-25-2	253	1.20	12.4	ND	ND		2	WG879439
Bromomethane	74-83-9	94.90	0.400	1.55	ND	ND		2	WG879439
1,3-Butadiene	106-99-0	54.10	4.00	8.85	ND	ND		2	WG879439
Carbon disulfide	75-15-0	76.10	0.400	1.24	70.1	218		2	WG879439
Carbon tetrachloride	56-23-5	154	0.400	2.52	ND	ND		2	WG879439
Chlorobenzene	108-90-7	113	0.400	1.85	ND	ND		2	WG879439
Chloroethane	75-00-3	64.50	0.400	1.06	ND	ND		2	WG879439
Chloroform	67-66-3	119	0.400	1.95	ND	ND		2	WG879439
Chloromethane	74-87-3	50.50	0.400	0.826	0.879	1.82		2	WG879439
2-Chlorotoluene	95-49-8	126	0.400	2.06	ND	ND		2	WG879439
Cyclohexane	110-82-7	84.20	0.400	1.38	ND	ND		2	WG879439
Dibromochloromethane	124-48-1	208	0.400	3.40	ND	ND		2	WG879439
1,2-Dibromoethane	106-93-4	188	0.400	3.08	ND	ND		2	WG879439
1,2-Dichlorobenzene	95-50-1	147	0.400	2.40	ND	ND		2	WG879439
1,3-Dichlorobenzene	541-73-1	147	0.400	2.40	ND	ND		2	WG879439
1,4-Dichlorobenzene	106-46-7	147	0.400	2.40	ND	ND		2	WG879439
1,2-Dichloroethane	107-06-2	99	0.400	1.62	2.52	10.2		2	WG879439
1,1-Dichloroethane	75-34-3	98	0.400	1.60	ND	ND		2	WG879439
1,1-Dichloroethene	75-35-4	96.90	0.400	1.59	ND	ND		2	WG879439
cis-1,2-Dichloroethene	156-59-2	96.90	0.400	1.59	ND	ND		2	WG879439
trans-1,2-Dichloroethene	156-60-5	96.90	0.400	1.59	ND	ND		2	WG879439
1,2-Dichloropropane	78-87-5	113	0.400	1.85	ND	ND		2	WG879439
cis-1,3-Dichloropropene	10061-01-5	111	0.400	1.82	ND	ND		2	WG879439
trans-1,3-Dichloropropene	10061-02-6	111	0.400	1.82	ND	ND		2	WG879439
1,4-Dioxane	123-91-1	88.10	0.400	1.44	ND	ND		2	WG879439
Ethanol	64-17-5	46.10	1.26	2.38	22.0	41.5		2	WG879439
Ethylbenzene	100-41-4	106	0.400	1.73	0.685	2.97		2	WG879439
4-Ethyltoluene	622-96-8	120	0.400	1.96	ND	ND		2	WG879439
Trichlorofluoromethane	75-69-4	137.40	0.400	2.25	ND	ND		2	WG879439
Dichlorodifluoromethane	75-71-8	120.92	0.400	1.98	0.403	1.99		2	WG879439
1,1,2-Trichlorotrifluoroethane	76-13-1	187.40	0.400	3.07	ND	ND		2	WG879439
1,2-Dichlorotetrafluoroethane	76-14-2	171	0.400	2.80	ND	ND		2	WG879439
Heptane	142-82-5	100	0.400	1.64	ND	ND		2	WG879439
Hexachloro-1,3-butadiene	87-68-3	261	1.26	13.5	ND	ND		2	WG879439
n-Hexane	110-54-3	86.20	5.00	17.6	132	466		25	WG879892
Isopropylbenzene	98-82-8	120.20	0.400	1.97	ND	ND		2	WG879439
Methylene Chloride	75-09-2	84.90	0.400	1.39	ND	ND		2	WG879439
Methyl Butyl Ketone	591-78-6	100	2.50	10.2	ND	ND		2	WG879439
2-Butanone (MEK)	78-93-3	72.10	2.50	7.37	9.70	28.6		2	WG879439
4-Methyl-2-pentanone (MIBK)	108-10-1	100.10	2.50	10.2	ND	ND		2	WG879439
Methyl methacrylate	80-62-6	100.12	0.400	1.64	ND	ND		2	WG879439
MTBE	1634-04-4	88.10	0.400	1.44	ND	ND		2	WG879439
Naphthalene	91-20-3	128	1.26	6.60	ND	ND		2	WG879439
2-Propanol	67-63-0	60.10	2.50	6.15	ND	ND		2	WG879439
Propene	115-07-1	42.10	10.0	17.2	331	570		25	WG879892
Styrene	100-42-5	104	0.400	1.70	ND	ND		2	WG879439
1,1,2,2-Tetrachloroethane	79-34-5	168	0.400	2.75	ND	ND		2	WG879439
Tetrachloroethylene	127-18-4	166	0.400	2.72	ND	ND		2	WG879439
Tetrahydrofuran	109-99-9	72.10	0.400	1.18	ND	ND		2	WG879439
Toluene	108-88-3	92.10	0.400	1.51	3.22	12.1		2	WG879439

Volatile Organic Compounds (MS) by Method TO-15

Analyte	CAS #	Mol. Wt.	RDL1 ppbv	RDL2 ug/m3	Result ppbv	Result ug/m3	Qualifier	Dilution	Batch
1,2,4-Trichlorobenzene	120-82-1	181	1.26	9.33	ND	ND		2	WG879439
1,1,1-Trichloroethane	71-55-6	133	0.400	2.18	ND	ND		2	WG879439
1,1,2-Trichloroethane	79-00-5	133	0.400	2.18	ND	ND		2	WG879439
Trichloroethylene	79-01-6	131	0.400	2.14	ND	ND		2	WG879439
1,2,4-Trimethylbenzene	95-63-6	120	0.400	1.96	0.963	4.72		2	WG879439
1,3,5-Trimethylbenzene	108-67-8	120	0.400	1.96	ND	ND		2	WG879439
2,2,4-Trimethylpentane	540-84-1	114.22	5.00	23.4	1190	5550		25	WG879892
Vinyl chloride	75-01-4	62.50	0.400	1.02	ND	ND		2	WG879439
Vinyl Bromide	593-60-2	106.95	0.400	1.75	ND	ND		2	WG879439
Vinyl acetate	108-05-4	86.10	0.400	1.41	ND	ND		2	WG879439
m&p-Xylene	1330-20-7	106	0.800	3.47	2.40	10.4		2	WG879439
o-Xylene	95-47-6	106	0.400	1.73	0.770	3.34		2	WG879439
1,1-Difluoroethane	75-37-6	66.05	0.400	1.08	ND	ND		2	WG879439
(S) 1,4-Bromofluorobenzene	*460-00-4*	*175*	*60.0-140*		*146*		J1		WG879439
(S) 1,4-Bromofluorobenzene	*460-00-4*	*175*	*60.0-140*		*100*				WG879892

Volatile Organic Compounds (MS) by Method TO-15

Analyte	CAS #	Mol. Wt.	RDL1 ppbv	RDL2 ug/m3	Result ppbv	Result ug/m3	Qualifier	Dilution	Batch
TPH (GC/MS) Low Fraction	8006-61-9	101	100	413	3850	15900		2	WG879439
Acetone	67-64-1	58.10	2.50	5.94	12.6	30.0		2	WG879439
Allyl chloride	107-05-1	76.53	0.400	1.25	ND	ND		2	WG879439
Benzene	71-43-2	78.10	0.400	1.28	2.57	8.20		2	WG879439
Benzyl Chloride	100-44-7	127	0.400	2.08	ND	ND		2	WG879439
Bromodichloromethane	75-27-4	164	0.400	2.68	ND	ND		2	WG879439
Bromoform	75-25-2	253	1.20	12.4	ND	ND		2	WG879439
Bromomethane	74-83-9	94.90	0.400	1.55	ND	ND		2	WG879439
1,3-Butadiene	106-99-0	54.10	4.00	8.85	ND	ND		2	WG879439
Carbon disulfide	75-15-0	76.10	0.400	1.24	12.3	38.2		2	WG879439
Carbon tetrachloride	56-23-5	154	0.400	2.52	ND	ND		2	WG879439
Chlorobenzene	108-90-7	113	0.400	1.85	ND	ND		2	WG879439
Chloroethane	75-00-3	64.50	0.400	1.06	ND	ND		2	WG879439
Chloroform	67-66-3	119	0.400	1.95	ND	ND		2	WG879439
Chloromethane	74-87-3	50.50	0.400	0.826	0.835	1.72		2	WG879439
2-Chlorotoluene	95-49-8	126	0.400	2.06	ND	ND		2	WG879439
Cyclohexane	110-82-7	84.20	5.00	17.2	143	494		25	WG879892
Dibromochloromethane	124-48-1	208	0.400	3.40	ND	ND		2	WG879439
1,2-Dibromoethane	106-93-4	188	0.400	3.08	ND	ND		2	WG879439
1,2-Dichlorobenzene	95-50-1	147	0.400	2.40	ND	ND		2	WG879439
1,3-Dichlorobenzene	541-73-1	147	0.400	2.40	ND	ND		2	WG879439
1,4-Dichlorobenzene	106-46-7	147	0.400	2.40	ND	ND		2	WG879439
1,2-Dichloroethane	107-06-2	99	0.400	1.62	ND	ND		2	WG879439
1,1-Dichloroethane	75-34-3	98	0.400	1.60	ND	ND		2	WG879439
1,1-Dichloroethene	75-35-4	96.90	0.400	1.59	ND	ND		2	WG879439
cis-1,2-Dichloroethene	156-59-2	96.90	0.400	1.59	ND	ND		2	WG879439
trans-1,2-Dichloroethene	156-60-5	96.90	0.400	1.59	ND	ND		2	WG879439
1,2-Dichloropropane	78-87-5	113	0.400	1.85	ND	ND		2	WG879439
cis-1,3-Dichloropropene	10061-01-5	111	0.400	1.82	ND	ND		2	WG879439
trans-1,3-Dichloropropene	10061-02-6	111	0.400	1.82	ND	ND		2	WG879439
1,4-Dioxane	123-91-1	88.10	0.400	1.44	ND	ND		2	WG879439
Ethanol	64-17-5	46.10	1.26	2.38	15.2	28.6		2	WG879439
Ethylbenzene	100-41-4	106	0.400	1.73	0.484	2.10		2	WG879439
4-Ethyltoluene	622-96-8	120	0.400	1.96	ND	ND		2	WG879439
Trichlorofluoromethane	75-69-4	137.40	0.400	2.25	ND	ND		2	WG879439
Dichlorodifluoromethane	75-71-8	120.92	0.400	1.98	0.433	2.14		2	WG879439
1,1,2-Trichlorotrifluoroethane	76-13-1	187.40	0.400	3.07	ND	ND		2	WG879439
1,2-Dichlorotetrafluoroethane	76-14-2	171	0.400	2.80	ND	ND		2	WG879439
Heptane	142-82-5	100	0.400	1.64	ND	ND		2	WG879439
Hexachloro-1,3-butadiene	87-68-3	261	1.26	13.5	ND	ND		2	WG879439
n-Hexane	110-54-3	86.20	0.400	1.41	1.92	6.78		2	WG879439
Isopropylbenzene	98-82-8	120.20	0.400	1.97	0.613	3.01		2	WG879439
Methylene Chloride	75-09-2	84.90	0.400	1.39	ND	ND		2	WG879439
Methyl Butyl Ketone	591-78-6	100	2.50	10.2	ND	ND		2	WG879439
2-Butanone (MEK)	78-93-3	72.10	2.50	7.37	6.95	20.5		2	WG879439
4-Methyl-2-pentanone (MIBK)	108-10-1	100.10	2.50	10.2	ND	ND		2	WG879439
Methyl methacrylate	80-62-6	100.12	0.400	1.64	ND	ND		2	WG879439
MTBE	1634-04-4	88.10	0.400	1.44	ND	ND		2	WG879439
Naphthalene	91-20-3	128	1.26	6.60	ND	ND		2	WG879439
2-Propanol	67-63-0	60.10	2.50	6.15	ND	ND		2	WG879439
Propene	115-07-1	42.10	10.0	17.2	273	470		25	WG879892
Styrene	100-42-5	104	0.400	1.70	ND	ND		2	WG879439
1,1,2,2-Tetrachloroethane	79-34-5	168	0.400	2.75	ND	ND		2	WG879439
Tetrachloroethylene	127-18-4	166	0.400	2.72	ND	ND		2	WG879439
Tetrahydrofuran	109-99-9	72.10	0.400	1.18	ND	ND		2	WG879439
Toluene	108-88-3	92.10	0.400	1.51	7.84	29.5		2	WG879439

Volatile Organic Compounds (MS) by Method TO-15

Analyte	CAS #	Mol. Wt.	RDL1 ppbv	RDL2 ug/m3	Result ppbv	Result ug/m3	Qualifier	Dilution	Batch
1,2,4-Trichlorobenzene	120-82-1	181	1.26	9.33	ND	ND		2	WG879439
1,1,1-Trichloroethane	71-55-6	133	0.400	2.18	ND	ND		2	WG879439
1,1,2-Trichloroethane	79-00-5	133	0.400	2.18	ND	ND		2	WG879439
Trichloroethylene	79-01-6	131	0.400	2.14	ND	ND		2	WG879439
1,2,4-Trimethylbenzene	95-63-6	120	0.400	1.96	1.37	6.70		2	WG879439
1,3,5-Trimethylbenzene	108-67-8	120	0.400	1.96	ND	ND		2	WG879439
2,2,4-Trimethylpentane	540-84-1	114.22	5.00	23.4	616	2880		25	WG879892
Vinyl chloride	75-01-4	62.50	0.400	1.02	ND	ND		2	WG879439
Vinyl Bromide	593-60-2	106.95	0.400	1.75	ND	ND		2	WG879439
Vinyl acetate	108-05-4	86.10	0.400	1.41	ND	ND		2	WG879439
m&p-Xylene	1330-20-7	106	0.800	3.47	1.41	6.12		2	WG879439
o-Xylene	95-47-6	106	0.400	1.73	0.668	2.90		2	WG879439
1,1-Difluoroethane	75-37-6	66.05	0.400	1.08	0.465	1.26		2	WG879439
(S) 1,4-Bromofluorobenzene	*460-00-4*	*175*	*60.0-140*		*110*				WG879439
(S) 1,4-Bromofluorobenzene	*460-00-4*	*175*	*60.0-140*		*98.5*				WG879892

Volatile Organic Compounds (MS) by Method TO-15

Analyte	CAS #	Mol. Wt.	RDL1 ppbv	RDL2 ug/m3	Result ppbv	Result ug/m3	Qualifier	Dilution	Batch
TPH (GC/MS) Low Fraction	8006-61-9	101	40000	165000	117000	485000		800	WG879892
Acetone	67-64-1	58.10	31.2	74.1	ND	ND		25	WG879439
Allyl chloride	107-05-1	76.53	5.00	15.7	ND	ND		25	WG879439
Benzene	71-43-2	78.10	5.00	16.0	ND	ND		25	WG879439
Benzyl Chloride	100-44-7	127	5.00	26.0	ND	ND		25	WG879439
Bromodichloromethane	75-27-4	164	5.00	33.5	ND	ND		25	WG879439
Bromoform	75-25-2	253	15.0	155	ND	ND		25	WG879439
Bromomethane	74-83-9	94.90	5.00	19.4	ND	ND		25	WG879439
1,3-Butadiene	106-99-0	54.10	50.0	111	ND	ND		25	WG879439
Carbon disulfide	75-15-0	76.10	5.00	15.6	16.1	50.1		25	WG879439
Carbon tetrachloride	56-23-5	154	5.00	31.5	ND	ND		25	WG879439
Chlorobenzene	108-90-7	113	5.00	23.1	ND	ND		25	WG879439
Chloroethane	75-00-3	64.50	5.00	13.2	ND	ND		25	WG879439
Chloroform	67-66-3	119	5.00	24.3	ND	ND		25	WG879439
Chloromethane	74-87-3	50.50	5.00	10.3	ND	ND		25	WG879439
2-Chlorotoluene	95-49-8	126	5.00	25.8	ND	ND		25	WG879439
Cyclohexane	110-82-7	84.20	160	551	3570	12300		800	WG879892
Dibromochloromethane	124-48-1	208	5.00	42.5	ND	ND		25	WG879439
1,2-Dibromoethane	106-93-4	188	5.00	38.4	ND	ND		25	WG879439
1,2-Dichlorobenzene	95-50-1	147	5.00	30.1	ND	ND		25	WG879439
1,3-Dichlorobenzene	541-73-1	147	5.00	30.1	ND	ND		25	WG879439
1,4-Dichlorobenzene	106-46-7	147	5.00	30.1	ND	ND		25	WG879439
1,2-Dichloroethane	107-06-2	99	5.00	20.2	ND	ND		25	WG879439
1,1-Dichloroethane	75-34-3	98	5.00	20.0	ND	ND		25	WG879439
1,1-Dichloroethene	75-35-4	96.90	5.00	19.8	ND	ND		25	WG879439
cis-1,2-Dichloroethene	156-59-2	96.90	5.00	19.8	ND	ND		25	WG879439
trans-1,2-Dichloroethene	156-60-5	96.90	5.00	19.8	ND	ND		25	WG879439
1,2-Dichloropropane	78-87-5	113	5.00	23.1	ND	ND		25	WG879439
cis-1,3-Dichloropropene	10061-01-5	111	5.00	22.7	ND	ND		25	WG879439
trans-1,3-Dichloropropene	10061-02-6	111	5.00	22.7	ND	ND		25	WG879439
1,4-Dioxane	123-91-1	88.10	5.00	18.0	ND	ND		25	WG879439
Ethanol	64-17-5	46.10	15.8	29.8	30.2	57.0	B	25	WG879439
Ethylbenzene	100-41-4	106	5.00	21.7	35.7	155		25	WG879439
4-Ethyltoluene	622-96-8	120	5.00	24.5	ND	ND		25	WG879439
Trichlorofluoromethane	75-69-4	137.40	5.00	28.1	ND	ND		25	WG879439
Dichlorodifluoromethane	75-71-8	120.92	5.00	24.7	ND	ND		25	WG879439
1,1,2-Trichlorotrifluoroethane	76-13-1	187.40	5.00	38.3	ND	ND		25	WG879439
1,2-Dichlorotetrafluoroethane	76-14-2	171	5.00	35.0	ND	ND		25	WG879439
Heptane	142-82-5	100	160	654	2550	10400		800	WG879892
Hexachloro-1,3-butadiene	87-68-3	261	15.8	169	ND	ND		25	WG879439
n-Hexane	110-54-3	86.20	160	564	5890	20800		800	WG879892
Isopropylbenzene	98-82-8	120.20	5.00	24.6	185	909		25	WG879439
Methylene Chloride	75-09-2	84.90	5.00	17.4	ND	ND		25	WG879439
Methyl Butyl Ketone	591-78-6	100	31.2	128	ND	ND		25	WG879439
2-Butanone (MEK)	78-93-3	72.10	31.2	92.0	ND	ND		25	WG879439
4-Methyl-2-pentanone (MIBK)	108-10-1	100.10	31.2	128	ND	ND		25	WG879439
Methyl methacrylate	80-62-6	100.12	5.00	20.5	ND	ND		25	WG879439
MTBE	1634-04-4	88.10	5.00	18.0	ND	ND		25	WG879439
Naphthalene	91-20-3	128	15.8	82.7	ND	ND		25	WG879439
2-Propanol	67-63-0	60.10	31.2	76.7	ND	ND		25	WG879439
Propene	115-07-1	42.10	10.0	17.2	242	416		25	WG879439
Styrene	100-42-5	104	5.00	21.3	ND	ND		25	WG879439
1,1,2,2-Tetrachloroethane	79-34-5	168	5.00	34.4	ND	ND		25	WG879439
Tetrachloroethylene	127-18-4	166	5.00	33.9	ND	ND		25	WG879439
Tetrahydrofuran	109-99-9	72.10	5.00	14.7	ND	ND		25	WG879439
Toluene	108-88-3	92.10	5.00	18.8	ND	ND		25	WG879439

1 Cp
2 Tc
3 Ss
4 Cn
5 Sr
6 Qc
7 Gl
8 Al
9 Sc

Volatile Organic Compounds (MS) by Method TO-15

Analyte	CAS #	Mol. Wt.	RDL1 ppbv	RDL2 ug/m3	Result ppbv	Result ug/m3	Qualifier	Dilution	Batch
1,2,4-Trichlorobenzene	120-82-1	181	15.8	117	ND	ND		25	WG879439
1,1,1-Trichloroethane	71-55-6	133	5.00	27.2	ND	ND		25	WG879439
1,1,2-Trichloroethane	79-00-5	133	5.00	27.2	ND	ND		25	WG879439
Trichloroethylene	79-01-6	131	5.00	26.8	ND	ND		25	WG879439
1,2,4-Trimethylbenzene	95-63-6	120	5.00	24.5	ND	ND		25	WG879439
1,3,5-Trimethylbenzene	108-67-8	120	5.00	24.5	ND	ND		25	WG879439
2,2,4-Trimethylpentane	540-84-1	114.22	160	747	5780	27000		800	WG879892
Vinyl chloride	75-01-4	62.50	5.00	12.8	ND	ND		25	WG879439
Vinyl Bromide	593-60-2	106.95	5.00	21.9	ND	ND		25	WG879439
Vinyl acetate	108-05-4	86.10	5.00	17.6	ND	ND		25	WG879439
m&p-Xylene	1330-20-7	106	10.0	43.4	54.9	238		25	WG879439
o-Xylene	95-47-6	106	5.00	21.7	6.05	26.2		25	WG879439
1,1-Difluoroethane	75-37-6	66.05	5.00	13.5	ND	ND		25	WG879439
(S) 1,4-Bromofluorobenzene	*460-00-4*	*175*	*60.0-140*		*140*				WG879439
(S) 1,4-Bromofluorobenzene	*460-00-4*	*175*	*60.0-140*		*95.8*				WG879892

1 Cp
2 Tc
3 Ss
4 Cn
5 Sr
6 Qc
7 Gl
8 Al
9 Sc

Volatile Organic Compounds (MS) by Method TO-15

Analyte	CAS #	Mol. Wt.	RDL1 ppbv	RDL2 ug/m3	Result ppbv	Result ug/m3	Qualifier	Dilution	Batch
TPH (GC/MS) Low Fraction	8006-61-9	101	100	413	556	2300		2	WG879439
Acetone	67-64-1	58.10	2.50	5.94	20.3	48.1		2	WG879439
Allyl chloride	107-05-1	76.53	0.400	1.25	ND	ND		2	WG879439
Benzene	71-43-2	78.10	0.400	1.28	3.75	12.0		2	WG879439
Benzyl Chloride	100-44-7	127	0.400	2.08	ND	ND		2	WG879439
Bromodichloromethane	75-27-4	164	0.400	2.68	ND	ND		2	WG879439
Bromoform	75-25-2	253	1.20	12.4	ND	ND		2	WG879439
Bromomethane	74-83-9	94.90	0.400	1.55	ND	ND		2	WG879439
1,3-Butadiene	106-99-0	54.10	4.00	8.85	4.94	10.9		2	WG879439
Carbon disulfide	75-15-0	76.10	0.400	1.24	17.6	54.7		2	WG879439
Carbon tetrachloride	56-23-5	154	0.400	2.52	ND	ND		2	WG879439
Chlorobenzene	108-90-7	113	0.400	1.85	ND	ND		2	WG879439
Chloroethane	75-00-3	64.50	0.400	1.06	ND	ND		2	WG879439
Chloroform	67-66-3	119	0.400	1.95	ND	ND		2	WG879439
Chloromethane	74-87-3	50.50	0.400	0.826	0.460	0.949		2	WG879439
2-Chlorotoluene	95-49-8	126	0.400	2.06	ND	ND		2	WG879439
Cyclohexane	110-82-7	84.20	0.400	1.38	34.3	118		2	WG879439
Dibromochloromethane	124-48-1	208	0.400	3.40	ND	ND		2	WG879439
1,2-Dibromoethane	106-93-4	188	0.400	3.08	ND	ND		2	WG879439
1,2-Dichlorobenzene	95-50-1	147	0.400	2.40	ND	ND		2	WG879439
1,3-Dichlorobenzene	541-73-1	147	0.400	2.40	ND	ND		2	WG879439
1,4-Dichlorobenzene	106-46-7	147	0.400	2.40	ND	ND		2	WG879439
1,2-Dichloroethane	107-06-2	99	0.400	1.62	ND	ND		2	WG879439
1,1-Dichloroethane	75-34-3	98	0.400	1.60	ND	ND		2	WG879439
1,1-Dichloroethene	75-35-4	96.90	0.400	1.59	ND	ND		2	WG879439
cis-1,2-Dichloroethene	156-59-2	96.90	0.400	1.59	ND	ND		2	WG879439
trans-1,2-Dichloroethene	156-60-5	96.90	0.400	1.59	ND	ND		2	WG879439
1,2-Dichloropropane	78-87-5	113	0.400	1.85	ND	ND		2	WG879439
cis-1,3-Dichloropropene	10061-01-5	111	0.400	1.82	ND	ND		2	WG879439
trans-1,3-Dichloropropene	10061-02-6	111	0.400	1.82	ND	ND		2	WG879439
1,4-Dioxane	123-91-1	88.10	0.400	1.44	ND	ND		2	WG879439
Ethanol	64-17-5	46.10	1.26	2.38	19.6	37.0		2	WG879439
Ethylbenzene	100-41-4	106	0.400	1.73	0.413	1.79		2	WG879439
4-Ethyltoluene	622-96-8	120	0.400	1.96	ND	ND		2	WG879439
Trichlorofluoromethane	75-69-4	137.40	0.400	2.25	0.438	2.46		2	WG879439
Dichlorodifluoromethane	75-71-8	120.92	0.400	1.98	0.433	2.14		2	WG879439
1,1,2-Trichlorotrifluoroethane	76-13-1	187.40	0.400	3.07	ND	ND		2	WG879439
1,2-Dichlorotetrafluoroethane	76-14-2	171	0.400	2.80	ND	ND		2	WG879439
Heptane	142-82-5	100	0.400	1.64	5.48	22.4		2	WG879439
Hexachloro-1,3-butadiene	87-68-3	261	1.26	13.5	ND	ND		2	WG879439
n-Hexane	110-54-3	86.20	0.400	1.41	17.8	62.9		2	WG879439
Isopropylbenzene	98-82-8	120.20	0.400	1.97	0.713	3.51		2	WG879439
Methylene Chloride	75-09-2	84.90	0.400	1.39	ND	ND		2	WG879439
Methyl Butyl Ketone	591-78-6	100	2.50	10.2	ND	ND		2	WG879439
2-Butanone (MEK)	78-93-3	72.10	2.50	7.37	7.98	23.5		2	WG879439
4-Methyl-2-pentanone (MIBK)	108-10-1	100.10	2.50	10.2	ND	ND		2	WG879439
Methyl methacrylate	80-62-6	100.12	0.400	1.64	ND	ND		2	WG879439
MTBE	1634-04-4	88.10	0.400	1.44	ND	ND		2	WG879439
Naphthalene	91-20-3	128	1.26	6.60	ND	ND		2	WG879439
2-Propanol	67-63-0	60.10	2.50	6.15	2.92	7.17	B	2	WG879439
Propene	115-07-1	42.10	10.0	17.2	475	818		25	WG879892
Styrene	100-42-5	104	0.400	1.70	0.419	1.78		2	WG879439
1,1,2,2-Tetrachloroethane	79-34-5	168	0.400	2.75	ND	ND		2	WG879439
Tetrachloroethylene	127-18-4	166	0.400	2.72	ND	ND		2	WG879439
Tetrahydrofuran	109-99-9	72.10	0.400	1.18	ND	ND		2	WG879439
Toluene	108-88-3	92.10	0.400	1.51	4.61	17.4		2	WG879439

Volatile Organic Compounds (MS) by Method TO-15

Analyte	CAS #	Mol. Wt.	RDL1 ppbv	RDL2 ug/m3	Result ppbv	Result ug/m3	Qualifier	Dilution	Batch
1,2,4-Trichlorobenzene	120-82-1	181	1.26	9.33	ND	ND		2	WG879439
1,1,1-Trichloroethane	71-55-6	133	0.400	2.18	ND	ND		2	WG879439
1,1,2-Trichloroethane	79-00-5	133	0.400	2.18	ND	ND		2	WG879439
Trichloroethylene	79-01-6	131	0.400	2.14	ND	ND		2	WG879439
1,2,4-Trimethylbenzene	95-63-6	120	0.400	1.96	0.699	3.43		2	WG879439
1,3,5-Trimethylbenzene	108-67-8	120	0.400	1.96	ND	ND		2	WG879439
2,2,4-Trimethylpentane	540-84-1	114.22	0.400	1.87	7.27	34.0		2	WG879439
Vinyl chloride	75-01-4	62.50	0.400	1.02	ND	ND		2	WG879439
Vinyl Bromide	593-60-2	106.95	0.400	1.75	ND	ND		2	WG879439
Vinyl acetate	108-05-4	86.10	0.400	1.41	ND	ND		2	WG879439
m&p-Xylene	1330-20-7	106	0.800	3.47	1.20	5.19		2	WG879439
o-Xylene	95-47-6	106	0.400	1.73	0.513	2.23		2	WG879439
1,1-Difluoroethane	75-37-6	66.05	0.400	1.08	ND	ND		2	WG879439
(S) 1,4-Bromofluorobenzene	*460-00-4*	*175*	*60.0-140*		*101*				WG879439
(S) 1,4-Bromofluorobenzene	*460-00-4*	*175*	*60.0-140*		*120*				WG879892

Volatile Organic Compounds (MS) by Method TO-15

Analyte	CAS #	Mol. Wt.	RDL1 ppbv	RDL2 ug/m3	Result ppbv	Result ug/m3	Qualifier	Dilution	Batch
TPH (GC/MS) Low Fraction	8006-61-9	101	100	413	2920	12100		2	WG879439
Acetone	67-64-1	58.10	2.50	5.94	29.8	70.9		2	WG879439
Allyl chloride	107-05-1	76.53	0.400	1.25	ND	ND		2	WG879439
Benzene	71-43-2	78.10	0.400	1.28	12.9	41.1		2	WG879439
Benzyl Chloride	100-44-7	127	0.400	2.08	ND	ND		2	WG879439
Bromodichloromethane	75-27-4	164	0.400	2.68	ND	ND		2	WG879439
Bromoform	75-25-2	253	1.20	12.4	ND	ND		2	WG879439
Bromomethane	74-83-9	94.90	0.400	1.55	ND	ND		2	WG879439
1,3-Butadiene	106-99-0	54.10	50.0	111	168	373		25	WG879892
Carbon disulfide	75-15-0	76.10	0.400	1.24	7.12	22.2		2	WG879439
Carbon tetrachloride	56-23-5	154	0.400	2.52	ND	ND		2	WG879439
Chlorobenzene	108-90-7	113	0.400	1.85	ND	ND		2	WG879439
Chloroethane	75-00-3	64.50	0.400	1.06	ND	ND		2	WG879439
Chloroform	67-66-3	119	0.400	1.95	ND	ND		2	WG879439
Chloromethane	74-87-3	50.50	0.400	0.826	1.66	3.43		2	WG879439
2-Chlorotoluene	95-49-8	126	0.400	2.06	ND	ND		2	WG879439
Cyclohexane	110-82-7	84.20	0.400	1.38	47.7	164		2	WG879439
Dibromochloromethane	124-48-1	208	0.400	3.40	ND	ND		2	WG879439
1,2-Dibromoethane	106-93-4	188	0.400	3.08	ND	ND		2	WG879439
1,2-Dichlorobenzene	95-50-1	147	0.400	2.40	ND	ND		2	WG879439
1,3-Dichlorobenzene	541-73-1	147	0.400	2.40	ND	ND		2	WG879439
1,4-Dichlorobenzene	106-46-7	147	0.400	2.40	ND	ND		2	WG879439
1,2-Dichloroethane	107-06-2	99	0.400	1.62	ND	ND		2	WG879439
1,1-Dichloroethane	75-34-3	98	0.400	1.60	ND	ND		2	WG879439
1,1-Dichloroethene	75-35-4	96.90	0.400	1.59	ND	ND		2	WG879439
cis-1,2-Dichloroethene	156-59-2	96.90	0.400	1.59	ND	ND		2	WG879439
trans-1,2-Dichloroethene	156-60-5	96.90	0.400	1.59	ND	ND		2	WG879439
1,2-Dichloropropane	78-87-5	113	0.400	1.85	ND	ND		2	WG879439
cis-1,3-Dichloropropene	10061-01-5	111	0.400	1.82	ND	ND		2	WG879439
trans-1,3-Dichloropropene	10061-02-6	111	0.400	1.82	ND	ND		2	WG879439
1,4-Dioxane	123-91-1	88.10	0.400	1.44	ND	ND		2	WG879439
Ethanol	64-17-5	46.10	1.26	2.38	56.4	106		2	WG879439
Ethylbenzene	100-41-4	106	0.400	1.73	2.40	10.4		2	WG879439
4-Ethyltoluene	622-96-8	120	0.400	1.96	ND	ND		2	WG879439
Trichlorofluoromethane	75-69-4	137.40	0.400	2.25	ND	ND		2	WG879439
Dichlorodifluoromethane	75-71-8	120.92	0.400	1.98	ND	ND		2	WG879439
1,1,2-Trichlorotrifluoroethane	76-13-1	187.40	0.400	3.07	ND	ND		2	WG879439
1,2-Dichlorotetrafluoroethane	76-14-2	171	0.400	2.80	ND	ND		2	WG879439
Heptane	142-82-5	100	0.400	1.64	22.3	91.2		2	WG879439
Hexachloro-1,3-butadiene	87-68-3	261	1.26	13.5	ND	ND		2	WG879439
n-Hexane	110-54-3	86.20	0.400	1.41	51.9	183		2	WG879439
Isopropylbenzene	98-82-8	120.20	0.400	1.97	ND	ND		2	WG879439
Methylene Chloride	75-09-2	84.90	0.400	1.39	ND	ND		2	WG879439
Methyl Butyl Ketone	591-78-6	100	2.50	10.2	ND	ND		2	WG879439
2-Butanone (MEK)	78-93-3	72.10	2.50	7.37	16.3	48.1		2	WG879439
4-Methyl-2-pentanone (MIBK)	108-10-1	100.10	2.50	10.2	ND	10.2		2	WG879439
Methyl methacrylate	80-62-6	100.12	0.400	1.64	ND	ND		2	WG879439
MTBE	1634-04-4	88.10	0.400	1.44	3.66	13.2		2	WG879439
Naphthalene	91-20-3	128	1.26	6.60	ND	ND		2	WG879439
2-Propanol	67-63-0	60.10	2.50	6.15	3.58	8.79		2	WG879439
Propene	115-07-1	42.10	400	689	4580	7890		1000	WG880230
Styrene	100-42-5	104	0.400	1.70	ND	ND		2	WG879439
1,1,2,2-Tetrachloroethane	79-34-5	168	0.400	2.75	ND	ND		2	WG879439
Tetrachloroethylene	127-18-4	166	0.400	2.72	ND	ND		2	WG879439
Tetrahydrofuran	109-99-9	72.10	0.400	1.18	ND	ND		2	WG879439
Toluene	108-88-3	92.10	0.400	1.51	12.7	48.0		2	WG879439

Volatile Organic Compounds (MS) by Method TO-15

Analyte	CAS #	Mol. Wt.	RDL1 ppbv	RDL2 ug/m3	Result ppbv	Result ug/m3	Qualifier	Dilution	Batch
1,2,4-Trichlorobenzene	120-82-1	181	1.26	9.33	ND	ND		2	WG879439
1,1,1-Trichloroethane	71-55-6	133	0.400	2.18	ND	ND		2	WG879439
1,1,2-Trichloroethane	79-00-5	133	0.400	2.18	ND	ND		2	WG879439
Trichloroethylene	79-01-6	131	0.400	2.14	ND	ND		2	WG879439
1,2,4-Trimethylbenzene	95-63-6	120	0.400	1.96	2.31	11.4		2	WG879439
1,3,5-Trimethylbenzene	108-67-8	120	0.400	1.96	0.843	4.14		2	WG879439
2,2,4-Trimethylpentane	540-84-1	114.22	0.400	1.87	68.3	319		2	WG879439
Vinyl chloride	75-01-4	62.50	0.400	1.02	ND	ND		2	WG879439
Vinyl Bromide	593-60-2	106.95	0.400	1.75	ND	ND		2	WG879439
Vinyl acetate	108-05-4	86.10	0.400	1.41	ND	ND		2	WG879439
m&p-Xylene	1330-20-7	106	0.800	3.47	7.14	30.9		2	WG879439
o-Xylene	95-47-6	106	0.400	1.73	2.48	10.7		2	WG879439
1,1-Difluoroethane	75-37-6	66.05	0.400	1.08	0.644	1.74		2	WG879439
(S) 1,4-Bromofluorobenzene	*460-00-4*	*175*	*60.0-140*		*114*				WG879439
(S) 1,4-Bromofluorobenzene	*460-00-4*	*175*	*60.0-140*		*97.9*				WG880230
(S) 1,4-Bromofluorobenzene	*460-00-4*	*175*	*60.0-140*		*136*				WG879892

Method Blank (MB)

(MB) R3142869-2 06/10/16 09:43

Analyte	MB Result ppbv	MB Qualifier	MB MDL ppbv	MB RDL ppbv
Acetone	0.0757	J	0.0569	1.25
Allyl Chloride	U		0.0546	0.200
Benzene	U		0.0460	0.200
Benzyl Chloride	U		0.0598	0.200
Bromodichloromethane	U		0.0436	0.200
Bromoform	U		0.0786	0.600
Bromomethane	U		0.0609	0.200
1,3-Butadiene	U		0.0563	2.00
Carbon disulfide	U		0.0544	0.200
Carbon tetrachloride	U		0.0585	0.200
Chlorobenzene	U		0.0601	0.200
Chloroethane	U		0.0489	0.200
Chloroform	U		0.0574	0.200
Chloromethane	U		0.0544	0.200
2-Chlorotoluene	U		0.0605	0.200
Cyclohexane	U		0.0534	0.200
Dibromochloromethane	U		0.0494	0.200
1,2-Dibromoethane	U		0.0185	0.200
1,2-Dichlorobenzene	U		0.0603	0.200
1,3-Dichlorobenzene	U		0.0597	0.200
1,4-Dichlorobenzene	U		0.0557	0.200
1,2-Dichloroethane	U		0.0616	0.200
1,1-Dichloroethane	U		0.0514	0.200
1,1-Dichloroethene	U		0.0490	0.200
cis-1,2-Dichloroethene	U		0.0389	0.200
trans-1,2-Dichloroethene	U		0.0464	0.200
1,2-Dichloropropane	U		0.0599	0.200
cis-1,3-Dichloropropene	U		0.0588	0.200
trans-1,3-Dichloropropene	U		0.0435	0.200
1,4-Dioxane	U		0.0554	0.200
Ethylbenzene	U		0.0506	0.200
4-Ethyltoluene	U		0.0666	0.200
Trichlorofluoromethane	U		0.0673	0.200
Dichlorodifluoromethane	U		0.0601	0.200
1,1,2-Trichlorotrifluoroethane	U		0.0687	0.200
1,2-Dichlorotetrafluoroethane	U		0.0458	0.200
Heptane	U		0.0626	0.200
Hexachloro-1,3-butadiene	U		0.0656	0.630
n-Hexane	U		0.0457	0.200
Isopropylbenzene	U		0.0563	0.200

Method Blank (MB)

(MB) R3142869-2 06/10/16 09:43

Analyte	MB Result ppbv	MB Qualifier	MB MDL ppbv	MB RDL ppbv
Methylene Chloride	0.0946	J	0.0465	0.200
Methyl Butyl Ketone	U		0.0682	1.25
2-Butanone (MEK)	U		0.0493	1.25
4-Methyl-2-pentanone (MIBK)	U		0.0650	1.25
Methyl Methacrylate	U		0.0773	0.200
MTBE	U		0.0505	0.200
Naphthalene	U		0.154	0.630
2-Propanol	0.151	J	0.0882	1.25
Propene	U		0.0932	0.400
Styrene	U		0.0465	0.200
1,1,2,2-Tetrachloroethane	U		0.0576	0.200
Tetrachloroethylene	U		0.0497	0.200
Tetrahydrofuran	U		0.0508	0.200
Toluene	U		0.0499	0.200
1,2,4-Trichlorobenzene	U		0.148	0.630
1,1,1-Trichloroethane	U		0.0665	0.200
1,1,2-Trichloroethane	U		0.0287	0.200
Trichloroethylene	U		0.0545	0.200
1,2,4-Trimethylbenzene	U		0.0483	0.200
1,3,5-Trimethylbenzene	U		0.0631	0.200
2,2,4-Trimethylpentane	U		0.0456	0.200
Vinyl chloride	U		0.0457	0.200
Vinyl Bromide	U		0.0727	0.200
Vinyl acetate	U		0.0639	0.200
m&p-Xylene	U		0.0946	0.400
o-Xylene	U		0.0633	0.200
Ethanol	0.322	J	0.0832	0.630
TPH (GC/MS) Low Fraction	U		6.91	50.0
1,1-Difluoroethane	U		0.0256	0.200
(S) 1,4-Bromofluorobenzene	*96.9*			*60.0-140*

Laboratory Control Sample (LCS) • Laboratory Control Sample Duplicate (LCSD)

(LCS) R3142869-1 06/10/16 09:03 • (LCSD) R3142869-3 06/10/16 11:09

Analyte	Spike Amount ppbv	LCS Result ppbv	LCSD Result ppbv	LCS Rec. %	LCSD Rec. %	Rec. Limits %	LCS Qualifier	LCSD Qualifier	RPD %	RPD Limits %
Ethanol	3.75	3.78	3.78	101	101	34.3-167			0.0300	25
Propene	3.75	3.76	3.58	100	95.5	53.9-143			4.97	25
Dichlorodifluoromethane	3.75	3.76	3.44	100	91.7	56.7-140			9.06	25

Laboratory Control Sample (LCS) • Laboratory Control Sample Duplicate (LCSD)

(LCS) R3142869-1 06/10/16 09:03 • (LCSD) R3142869-3 06/10/16 11:09

Analyte	Spike Amount ppbv	LCS Result ppbv	LCSD Result ppbv	LCS Rec. %	LCSD Rec. %	Rec. Limits %	LCS Qualifier	LCSD Qualifier	RPD %	RPD Limits %
1,2-Dichlorotetrafluoroethane	3.75	4.10	4.05	109	108	70.0-130			1.15	25
Chloromethane	3.75	3.79	3.80	101	101	70.0-130			0.230	25
Vinyl chloride	3.75	3.82	3.97	102	106	70.0-130			3.85	25
1,3-Butadiene	3.75	3.54	3.65	94.4	97.4	70.0-130			3.13	25
Bromomethane	3.75	3.94	3.67	105	98.0	70.0-130			7.02	25
Chloroethane	3.75	3.84	3.53	102	94.1	70.0-130			8.38	25
Trichlorofluoromethane	3.75	4.05	3.92	108	104	70.0-130			3.27	25
1,1,2-Trichlorotrifluoroethane	3.75	4.06	3.89	108	104	70.0-130			4.23	25
1,1-Dichloroethene	3.75	4.06	3.93	108	105	70.0-130			3.33	25
1,1-Dichloroethane	3.75	3.83	3.68	102	98.0	70.0-130			4.15	25
Acetone	3.75	4.53	4.30	121	115	70.0-130			5.25	25
2-Propanol	3.75	4.46	4.41	119	118	50.4-152			1.11	25
Carbon disulfide	3.75	4.11	3.82	110	102	70.0-130			7.45	25
Methylene Chloride	3.75	3.58	3.45	95.4	92.1	70.0-130			3.45	25
MTBE	3.75	4.00	3.91	107	104	70.0-130			2.45	25
trans-1,2-Dichloroethene	3.75	3.95	3.83	105	102	70.0-130			3.28	25
n-Hexane	3.75	3.88	3.71	103	98.9	70.0-130			4.42	25
Vinyl acetate	3.75	3.77	3.64	101	97.2	70.0-130			3.51	25
Methyl Ethyl Ketone	3.75	4.08	4.17	109	111	70.0-130			2.33	25
cis-1,2-Dichloroethene	3.75	4.08	4.07	109	109	70.0-130			0.320	25
Chloroform	3.75	4.05	4.04	108	108	70.0-130			0.250	25
Cyclohexane	3.75	4.19	4.24	112	113	70.0-130			1.28	25
1,1,1-Trichloroethane	3.75	4.07	4.09	109	109	70.0-130			0.480	25
Carbon tetrachloride	3.75	4.05	4.08	108	109	70.0-130			0.680	25
Benzene	3.75	4.06	4.00	108	107	70.0-130			1.56	25
1,2-Dichloroethane	3.75	4.01	3.96	107	106	70.0-130			1.38	25
Heptane	3.75	4.10	4.11	109	110	70.0-130			0.300	25
Trichloroethylene	3.75	4.06	4.01	108	107	70.0-130			1.21	25
1,2-Dichloropropane	3.75	3.97	3.96	106	105	70.0-130			0.310	25
1,4-Dioxane	3.75	4.59	4.70	122	125	48.0-156			2.35	25
Bromodichloromethane	3.75	4.02	4.07	107	108	70.0-130			1.02	25
cis-1,3-Dichloropropene	3.75	4.16	4.20	111	112	70.0-130			1.05	25
4-Methyl-2-pentanone (MIBK)	3.75	4.09	4.16	109	111	55.3-154			1.64	25
Toluene	3.75	4.18	4.13	111	110	70.0-130			1.11	25
trans-1,3-Dichloropropene	3.75	4.20	4.23	112	113	70.0-130			0.680	25
1,1,2-Trichloroethane	3.75	4.09	4.07	109	109	70.0-130			0.360	25
Tetrachloroethylene	3.75	4.08	4.06	109	108	70.0-130			0.320	25
Methyl Butyl Ketone	3.75	4.26	4.35	114	116	47.9-165			1.98	25
Dibromochloromethane	3.75	4.18	4.17	111	111	70.0-130			0.200	25
1,2-Dibromoethane	3.75	4.07	4.15	109	111	70.0-130			1.76	25

Laboratory Control Sample (LCS) • Laboratory Control Sample Duplicate (LCSD)

(LCS) R3142869-1 06/10/16 09:03 • (LCSD) R3142869-3 06/10/16 11:09

Analyte	Spike Amount ppbv	LCS Result ppbv	LCSD Result ppbv	LCS Rec. %	LCSD Rec. %	Rec. Limits %	LCS Qualifier	LCSD Qualifier	RPD %	RPD Limits %
Chlorobenzene	3.75	4.03	4.06	107	108	70.0-130			0.660	25
Ethylbenzene	3.75	4.12	4.10	110	109	70.0-130			0.610	25
m&p-Xylene	7.50	8.37	8.33	112	111	70.0-130			0.510	25
o-Xylene	3.75	4.23	4.20	113	112	70.0-130			0.640	25
Styrene	3.75	4.31	4.32	115	115	70.0-130			0.280	25
Bromoform	3.75	4.23	4.27	113	114	70.0-130			0.990	25
1,1,2,2-Tetrachloroethane	3.75	3.96	4.00	106	107	70.0-130			1.09	25
4-Ethyltoluene	3.75	4.10	4.16	109	111	70.0-130			1.42	25
1,3,5-Trimethylbenzene	3.75	4.20	4.12	112	110	70.0-130			1.85	25
1,2,4-Trimethylbenzene	3.75	4.12	4.10	110	109	70.0-130			0.480	25
1,3-Dichlorobenzene	3.75	4.04	4.05	108	108	70.0-130			0.200	25
1,4-Dichlorobenzene	3.75	4.14	4.14	110	111	70.0-130			0.170	25
Benzyl Chloride	3.75	4.38	4.38	117	117	55.6-160			0.0100	25
1,2-Dichlorobenzene	3.75	4.05	4.04	108	108	70.0-130			0.250	25
1,2,4-Trichlorobenzene	3.75	4.30	4.27	115	114	53.6-154			0.780	25
Hexachloro-1,3-butadiene	3.75	4.00	3.88	107	104	62.1-143			3.07	25
Naphthalene	3.75	4.36	4.22	116	113	52.0-158			3.28	25
TPH (GC/MS) Low Fraction	150	162	161	108	108	70.0-130			0.480	25
Allyl Chloride	3.75	3.89	3.71	104	98.9	70.0-130			4.83	25
2-Chlorotoluene	3.75	4.02	4.03	107	108	70.0-130			0.360	25
Methyl Methacrylate	3.75	4.01	4.02	107	107	70.0-130			0.220	25
Tetrahydrofuran	3.75	4.02	4.09	107	109	65.0-140			1.60	25
2,2,4-Trimethylpentane	3.75	4.16	4.22	111	112	70.0-130			1.29	25
Vinyl Bromide	3.75	4.08	3.77	109	101	70.0-130			7.83	25
Isopropylbenzene	3.75	4.24	4.25	113	113	70.0-130			0.100	25
1,1-Difluoroethane	3.75	3.86	3.80	103	101	70.0-130			1.75	25
(S) 1,4-Bromofluorobenzene				*98.7*	*98.9*	*60.0-140*				

Method Blank (MB)

(MB) R3143425-3 06/13/16 12:16

Analyte	MB Result ppbv	MB Qualifier	MB MDL ppbv	MB RDL ppbv
1,3-Butadiene	U		0.0563	2.00
Cyclohexane	U		0.0534	0.200
Heptane	U		0.0626	0.200
n-Hexane	U		0.0457	0.200
Propene	U		0.0932	0.400
2,2,4-Trimethylpentane	U		0.0456	0.200
TPH (GC/MS) Low Fraction	U		6.91	50.0
(S) 1,4-Bromofluorobenzene	*98.0*			*60.0-140*

Laboratory Control Sample (LCS) • Laboratory Control Sample Duplicate (LCSD)

(LCS) R3143425-1 06/13/16 09:30 • (LCSD) R3143425-2 06/13/16 11:07

Analyte	Spike Amount ppbv	LCS Result ppbv	LCSD Result ppbv	LCS Rec. %	LCSD Rec. %	Rec. Limits %	LCS Qualifier	LCSD Qualifier	RPD %	RPD Limits %
Propene	3.75	4.17	4.05	111	108	53.9-143			2.78	25
1,3-Butadiene	3.75	4.11	4.33	110	116	70.0-130			5.28	25
n-Hexane	3.75	3.20	3.25	85.3	86.7	70.0-130			1.61	25
Cyclohexane	3.75	4.46	4.39	119	117	70.0-130			1.54	25
Heptane	3.75	4.36	4.36	116	116	70.0-130			0.110	25
TPH (GC/MS) Low Fraction	150	150	154	100	103	70.0-130			2.61	25
2,2,4-Trimethylpentane	3.75	4.45	4.33	119	115	70.0-130			2.71	25
(S) 1,4-Bromofluorobenzene				*96.7*	*97.4*	*60.0-140*				

Method Blank (MB)

(MB) R3143720-3 06/14/16 13:07

Analyte	MB Result ppbv	MB Qualifier	MB MDL ppbv	MB RDL ppbv
Propene	U		0.0932	0.400
(S) 1,4-Bromofluorobenzene	*95.5*			*60.0-140*

Laboratory Control Sample (LCS) • Laboratory Control Sample Duplicate (LCSD)

(LCS) R3143720-1 06/14/16 11:10 • (LCSD) R3143720-2 06/14/16 11:50

Analyte	Spike Amount ppbv	LCS Result ppbv	LCSD Result ppbv	LCS Rec. %	LCSD Rec. %	Rec. Limits %	LCS Qualifier	LCSD Qualifier	RPD %	RPD Limits %
Propene	3.75	3.86	3.89	103	104	53.9-143			0.730	25
(S) 1,4-Bromofluorobenzene				*99.1*	*98.7*	*60.0-140*				

Abbreviations and Definitions

SDG	Sample Delivery Group.
MDL	Method Detection Limit.
RDL	Reported Detection Limit.
ND	Not detected at the Reporting Limit (or MDL where applicable).
U	Not detected at the Reporting Limit (or MDL where applicable).
RPD	Relative Percent Difference.
(S)	Surrogate (Surrogate Standard) - Analytes added to every blank, sample, Laboratory Control Sample/Duplicate and Matrix Spike/Duplicate; used to evaluate analytical efficiency by measuring recovery. Surrogates are not expected to be detected in all environmental media.
Rec.	Recovery.

Qualifier	Description
B	The same analyte is found in the associated blank.
J	The identification of the analyte is acceptable; the reported value is an estimate.
J1	Surrogate recovery limits have been exceeded; values are outside upper control limits.

ESC Lab Sciences is the only environmental laboratory accredited/certified to support your work nationwide from one location. One phone call, one point of contact, one laboratory. No other lab is as accessible or prepared to handle your needs throughout the country. Our capacity and capability from our single location laboratory is comparable to the collective totals of the network laboratories in our industry. The most significant benefit to our "one location" design is the design of our laboratory campus. The model is conducive to accelerated productivity, decreasing turn-around time, and preventing cross contamination, thus protecting sample integrity. Our focus on premium quality and prompt service allows us to be **YOUR LAB OF CHOICE.**
***** Not all certifications held by the laboratory are applicable to the results reported in the attached report.

State Accreditations

Alabama	40660
Alaska	UST-080
Arizona	AZ0612
Arkansas	88-0469
California	01157CA
Colorado	TN00003
Conneticut	PH-0197
Florida	E87487
Georgia	NELAP
Georgia [1]	923
Idaho	TN00003
Illinois	200008
Indiana	C-TN-01
Iowa	364
Kansas	E-10277
Kentucky [1]	90010
Kentucky [2]	16
Louisiana	AI30792
Maine	TN0002
Maryland	324
Massachusetts	M-TN003
Michigan	9958
Minnesota	047-999-395
Mississippi	TN00003
Missouri	340
Montana	CERT0086
Nebraska	NE-OS-15-05
Nevada	TN-03-2002-34
New Hampshire	2975
New Jersey–NELAP	TN002
New Mexico	TN00003
New York	11742
North Carolina	Env375
North Carolina [1]	DW21704
North Carolina [2]	41
North Dakota	R-140
Ohio–VAP	CL0069
Oklahoma	9915
Oregon	TN200002
Pennsylvania	68-02979
Rhode Island	221
South Carolina	84004
South Dakota	n/a
Tennessee [1 4]	2006
Texas	T 104704245-07-TX
Texas [5]	LAB0152
Utah	6157585858
Vermont	VT2006
Virginia	109
Washington	C1915
West Virginia	233
Wisconsin	9980939910
Wyoming	A2LA

Third Party & Federal Accreditations

A2LA – ISO 17025	1461.01
A2LA – ISO 17025 [5]	1461.02
Canada	1461.01
EPA–Crypto	TN00003
AIHA	100789
DOD	1461.01
USDA	S-67674

[1] Drinking Water [2] Underground Storage Tanks [3] Aquatic Toxicity [4] Chemical/Microbiological [5] Mold [n/a] Accreditation not applicable

Our Locations

ESC Lab Sciences has sixty-four client support centers that provide sample pickup and/or the delivery of sampling supplies. If you would like assistance from one of our support offices, please contact our main office. **ESC Lab Sciences performs all testing at our central laboratory.**

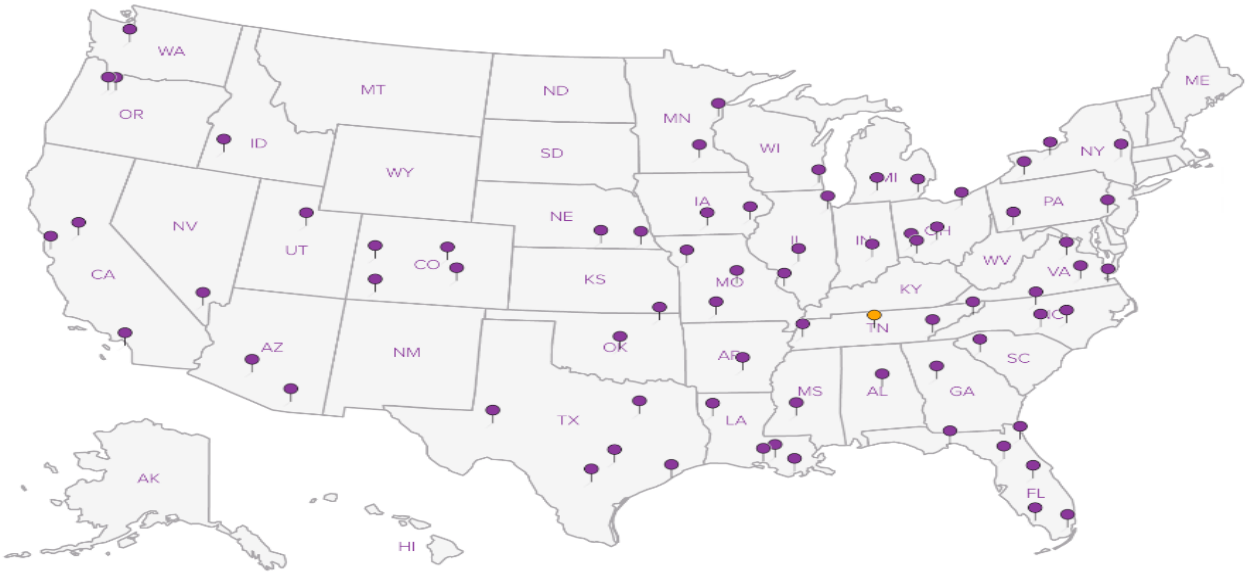

Company Name/Address: AEI onfile

Billing Information: onfile

Report to: Kent Vollmer

Email To: kent vollmer

Project Description: Venice - Hampton Dr

City/State Collected: Venice CA

Phone:

Fax:

Client Project # 356695

Lab Project #

Collected by (print): A. Leavitt

Site/Facility ID #

P.O. #

Collected by (signature):

Rush? (Lab MUST Be Notified)
___ Same Day 200%
___ Next Day 100%
___ Two Day 50%
___ Three Day 25%

Date Results Needed

Email? ___No __Yes
FAX? ___No ___Yes

Canister Pressure/Vacuum

Sample ID	Sample Description	Can #	Date	Time	Initial	Final	TO-15	Rem./Contaminant	Sample # (lab only)
B-1	Soil vapor	1219	6/4/16	1300	-30	-5	X		-01
B-2		2014		1345	-30	-5	X		-02
B-3		1339		1430	-29	-5	X		-03
B-4		1970		1515	-29	-3	X		-04
B-5		1978	6/6/17	1415	-25	-5	X		-05

Analysis

Chain of Custody Page 1 of 1

ESC LAB SCIENCES
YOUR LAB OF CHOICE
12065 Lebanon Rd
Mount Juliet, TN 37122
Phone: 615-758-5858
Phone: 800-767-5859
Fax: 615-758-5859

L# L840525
F005

Acctnum:
Template:
Prelogin:
TSR:
PB:
Shipped Via:

Remarks: 671 0334 5196

Hold #

Relinquished by : (Signature)	Date:	Time:	Received by: (Signature)
	6/7/16	1700	
Relinquished by : (Signature)	Date:	Time:	Received by: (Signature)
Relinquished by : (Signature)	Date:	Time:	Received for lab by: (Signature)
			Forest Huff

Samples returned via: ☐ UPS ☒ FedEx ☐ Courier ☐ _____

Temp: 4.4/3.8 °C Bottles Received: 5

Date: 6/9/16 Time: 0900

Condition: (lab use only) OK MI2

COC Seal Intact: ____Y ____N ____NA

pH Checked: NCF:

AEI Consultants

March 6, 2019
(Revised April 24, 2019)

SOIL MANAGEMENT PLAN

Property Identification:
825 Hampton Drive
Venice, California 90291

AEI Project No. 356695

Prepared for:
Mr. Blake Fogel
Fogel Real Estate Corporation
800 South Pacific Coast Highway, Suite 236
Redondo Beach, California 90277

Prepared by:
AEI Consultants
2207 West 190th Street
Torrance, California 90504
(310) 798-4255

Environmental Due Diligence

Building Assessments

Site Investigation & Remediation

Energy Performance & Benchmarking

Industrial Hygiene

Construction Risk Management

Zoning Analysis Reports & ALTA Surveys

TABLE OF CONTENTS

1.0 SITE DESCRIPTION AND HISTORY 3

2.0 INVESTIGATIVE BACKGROUND 4

3.0 SMP BACKGROUND 5

3.1 Contaminants of Potential Concern 5

4.0 SITE MANAGEMENT PLAN 5

4.1 General Pre-Construction Planning and Notification 5
- 4.1.1. Asbestos Notifications 6
- 4.1.2 Lead Notification 6
- 4.1.3 Fugitive Dust Notification 7

4.2 General Site-Specific Worker Health and Safety Requirements 7
- 4.2.1 Worker Safety: Asbestos Containing Materials 7
- 4.2.2 Worker Safety: Lead-Based Paint 8

4.3 General Site Controls 8

4.4 Soil Management Plan 9
- 4.4.1 Excavation and Soil Handling 9
- 4.4.2 Worker Safety 10
- 4.4.3 Fugitive Dust 10

4.5 Noise Regulations 11

4.6 Disposal of Materials Containing Asbestos or Lead 11
- 4.6.1 Asbestos-Containing Materials 11
- 4.6.2 Construction Debris Containing Lead-Based Paint 12

5.0 POST EXCAVATION ACTIVITIES 12

6.0 REUSE OF SOIL AND IMPORTED FILL 12

7.0 REVIEW REQUIREMENTS 13

8.0 REPORT LIMITATIONS AND RELIANCE 13

FIGURES

Figure 1 Site Location Map
Figure 2 Site Map

TABLES

Table 1 Soil Sample Data Summary
Table 2 Soil Sample Metals Data Summary
Table 3 Soil Gas Sample Data Summary

APPENDICES

Appendix A City of Los Angeles Methane Zone Map and Methane Testing Standards
Appendix B Cal/OSHA Contractors' Lead Notification Form
Appendix C Cal/OSHA Lead Fact Sheet
Appendix D SCAQMD Rule 403 – Fugitive Dust Information: Table 1 and Handbook

Appendix E Los Angeles Regional Water Quality Control Board Landfill Table

AEI Consultants

March 6, 2019

Mr. Blake Fogel
Fogel Real Estate Corporation
800 South Pacific Coast Highway, Suite 236
Redondo Beach, California 90277

Subject: **Soil Management Plan**
825 Hampton Drive
Venice, California 90291
AEI Project No. 356695

AEI Consultants (AEI) has prepared this Soil Management Plan (SMP) on behalf of the Fogel Real Estate Corporation ("Client"). This SMP has been prepared for the property addressed as 825 Hampton Drive, Venice, California 90291 ("Site"; Figure 1; Figure 2) and in general accordance with the authorized scope of services outlined in AEI's proposal number 55375.

The purpose of this SMP is to manage potential impacts to worker health and safety encountered during planned redevelopment activities at the Site in accordance with standard practices, to provide a framework for Site management procedures described below in Section 2.0 and to indicate those tasks to be overseen or undertaken by an Environmental Consultant.

This SMP is in accordance with all federal, state, or local regulations dictating the handling of contaminated media or regulations addressing worker exposure, including Federal and California Occupational Health and Safety Administration (OSHA) training and worker protection rules and regulations, Title 29 Code of Federal Regulations (CFR), Part 1910.120 and Title 8 California Code of Regulations (CCR) § 5192.

As AEI has performed the initial Phase I Environmental Site Assessment and subsequent Limited Phase II subsurface investigation at the Site and, AEI will act as the Client's Environmental Consultant. AEI will oversee the excavation work and perform stockpile soil sampling during grading and excavation activities, working with the Client and the Client's representative to assist with soil characterization. AEI will assist the Client with the process of requesting regulatory oversight. If approved by the regulator, will perform confirmation soil sampling as described in Section 5.0 once the excavation and grading work is complete.

The analytical results of stockpile soil sampling performed during grading and excavation for profiling purposes will be evaluated in accordance with state regulations (Title 22 CCR) and federal regulations (Title 40) as discussed in Section 4.4.1.

If confirmation soil sampling as discussed in Section 5.0, is approved by the regulatory agency, AEI will evaluate the resulting analytical data. Otherwise, AEI will evaluate the data by first comparing them to the Tier 1 (residential) Environmental Screening Levels (ESLs) dated January 2019 by the San Francisco Bay Regional Water Quality Control Board (SFBRWQCB). The ESLs are

created by the SFBRWQCB, but also used by other jurisdictions, including the Los Angeles Regional Water Quality Control Board (RWQCB). Any compounds not covered by the ESLs will be evaluated by comparing them to the Regional Screening Levels (RSLs; Region 9) for residential soil issued November 2018 by the U.S. Environmental Protection Agency (EPA). The results of soil confirmation soil sampling will be reported to the Client and included in a report as required by the regulatory agency.

If the results of the confirmation sampling activities are below their regulatory comparison values, AEI's report will recommend that no further environmental investigations at this time. If the results exceed the regulatory comparison values, AEI will discuss their proposed recommendations with the client and include the recommendations in its report to the regulator.

While currently there is no reason to believe that groundwater is impacted on site, if during excavation activities groundwater is found to be impacted above residential regulatory guidelines, the agency providing regulatory oversight (one of those listed above) will be notified. Anything encountered during the redevelopment of the Site will be addressed in accordance with the regulations and instructions from the applicable agency, as discussed in more detail herein, with the understanding that the Site is to be developed as a residential property.

AEI understands the Site is located within a designated methane zone. In accordance with California Building Code Volume 1 Title 26 of the Los Angeles County Code as amended by Ordinance No. 2002-0076, which addresses development in methane zones, the Los Angeles Department of Building and Safety will require installation of a vapor barrier to prevent the migration of naturally occurring methane gas into the structure. This vapor barrier would be designed to also aid in the protection of human heath from other potential constituents which may be encountered at the Site during redevelopment including, but not limited to, total petroleum hydrocarbons (TPH). While effects on the local environment during redevelopment activities may be temporary, AEI is not in the position to determine or to judge the long-term effects of the completed redevelopment project on the local environment.

This SMP will provide guidelines for the Site owner, as well as for future owners, tenants, and workers. It is AEI's understanding that the Site is to be redeveloped from its current configuration (Figure 2), into residential apartments equipped with subterranean parking, which will involve soil movement and excavation activities. Data collected in May and June 2016 (Section 2.0) indicates the presence of asbestos containing materials, lead-based paint, and high concentrations petroleum hydrocarbons in soil gas beneath the Site that present a potential cause for concern to human health and the environment. This SMP is intended to reduce the potential for direct contact exposure from these or other chemical constituents that may be present.

The client shall enroll in the Los Angeles County Fire Department (LACoFD; regulatory agency) Health and Hazardous Materials Unit Voluntary Oversight Program. Prior to enrolling in the Program, the Client and AEI, in its role as Environmental Consultant shall schedule a meeting with the manager of the Site Mitigation Unit (SMU), as required by the LACoFD. Following the meeting, the Client shall complete the brief Remedial Action Agreement form. The Agreement form with a check made out to the Los Angeles County Fire Department in the amount specified on the form, together with electronic copies of reports documenting previous assessment work performed at the Site (Phase I and Phase II) shall be sent to AEI. AEI will have hard copies

produced and will submit the check and application per the instructions on the Agreement form to the LACoFD.

During the period of oversight provided by the LACoFD, the LACoFD may require additional sampling and/or monitoring both during and after grading, excavation, as well as after redevelopment activities are complete. If so, when required sampling and/or monitoring tasks have been performed at the intervals and for the duration of time as may be specified by the LACoFD, AEI will prepare and submit printed and electronic copies of the requisite report(s) to the regulatory case manager. The LACoFD will review the reports and return them to the Client and AEI with comments. Guidelines for such reports are set forth at http://www.fire.lacounty.gov/wp-content/uploads/2014/02/CONSENT_AGREEMENT_ATT.pdf, attached hereto. When the final reports have been submitted and the LACoFD's comments have been addressed to the satisfaction of the regulatory case manager, the process for case closure can begin. The process is considered complete when the LACoFD issues a letter to the Client stating that the Client has fulfilled their obligations and that environmental conditions at that time require no further action. This letter will subsequently be submitted to the City.

The Client should be aware that alternative regulatory agencies to the LACoFD which can provide guidance and oversight to address potential issues are the Los Angeles Regional Water Quality Control Board (LARWQCB) and the California Department of Toxic Substances Control (DTSC).

1.0 SITE DESCRIPTION AND HISTORY

The Site consists of a single-story office building with dual-stacked containers converted into additional offices. The Site is also improved with an asphalt parking lot and associated landscaping on the southwestern corner of Hampton Drive and Brooks Avenue in a mixed commercial/residential area of Venice, California (Figure 2).

The Site is relatively flat and slopes towards the south-southwest at an elevation of approximately 15 feet above mean sea level. The regional topographic gradient direction slopes toward the south-southwest and, therefore, the direction of groundwater flow beneath the Site is inferred to be to the south-southwest. The Pacific Ocean is located approximately 0.38 mile to the southwest.

According to the *Supplemental Assessment for Impacts in Soil and Groundwater*, dated May 4, 2016 and written by California Environmental of Agoura Hills, California for COC Real Estate II LLC, the depth to groundwater 0.49-mile northwest of the Site ranged from 16.74 feet to 17.63 feet below ground surface (bgs).

AEI performed a Phase I Environmental Site Assessment (ESA) in 2016, as documented in the report dated April 22, 2016. The Phase I ESA report indicates that as of 2016, the Site was occupied by a single commercial tenant, Spot Welders, Inc. The Site history documented in the Phase I ESA report discusses the Site's tenants between the years 1927 and 1986 as consisting exclusively of various automotive repair businesses. The absence of regulatory data and the length of time during which the Site was utilized for automotive repair activities constituted a recognized environmental condition (REC). Information later received from the Los Angeles Fire Department indicated that there were no records of an underground storage tank (UST) ever

having been on the Site. Based on the REC, the Phase I ESA included a recommendation that a Phase II subsurface investigation be performed.

The Client is aware that in addition to the RECs cited in the report, that the Phase I ESA report included Other Environmental Considerations warranting discussion:

- The Site's location near significant oil production areas known as Methane Zones, according to the City of Los Angeles Departments of Planning and Building & Safety. It should be noted that subsequent re-examination and comparison of the Site location with respect to the City of Los Angeles Methane Map indicates that the Site is located within the Methane Buffer Zone (Appendix A).
- Locations adjacent to the Site were historically developed with gasoline stations. AEI was unable to eliminate these historic adjacent activities as not potentially having affected the subsurface beneath the Site.
- The age of the buildings indicating the potential use of lead-based paint and the potential presence of asbestos containing materials on the Site.

2.0 INVESTIGATIVE BACKGROUND

On May 27, 2016 a Pre-Demolition Asbestos Survey and Lead-based Paint Screen (Pre-Demolition report) for the building structures was performed by AEI and documented in a report dated June 9, 2016. The investigation included the collection of samples analyzed for these chemicals of concern. The result of testing indicated that asbestos-containing materials (chrysotile) were present in roof flashing in the roof above the kitchen and above the area identified as Office Storage 1 (Figure 2). Analysis of the roof material indicated that the asbestos content above the kitchen contained 10% chrysotile and the roof material over Office Storage 1 contained 5% chrysotile. Lead-based paint was identified in sample P1, collected from the kitchen office exterior. Sample analysis revealed that the lead concentration by weight to be 1.4%. AEI advised the Client to ensure that all applicable laws and regulations were followed to ensure worker safety during redevelopment activities.

On June 4, 2016 AEI performed a Limited Phase II subsurface investigation at the Site, as documented in a report dated July 5, 2016. The limited investigation included the collection and selection of soil samples for laboratory analysis and the collection of soil vapor samples for laboratory analysis. Five (5) borings (B-1 through B-5) were advanced on the Site. Borings B-1, B-2, B-3, and B-5 were advanced to a depth of 10 feet below ground surface (bgs). Boring B-4 was advanced to a depth of 15 feet bgs. The laboratory analytical data from the soil samples submitted for laboratory analysis detected 0.23 milligrams per kilogram (mg/kg) petroleum hydrocarbons as gasoline (TPH-g) in the soil sample from boring B-1 at a depth of 5 feet bgs. The detected concentration was below the regulatory screening level established by LARWQCB. No other petroleum hydrocarbons or volatile organic compounds (VOCs) were detected in the soil samples submitted for analysis as part of the investigation. The soil samples were also analyzed for the presence of metals. Metals were detected in each of the soil samples. However, the detected concentrations were below their respective regulatory screening levels and/or established background concentrations, as documented in the July 5, 2016 report.

The results of soil vapor analysis indicated that aromatic low fraction petroleum hydrocarbons were present in soil vapor beneath the Site. The maximum concentration of aromatic low fraction

total petroleum hydrocarbons detected in soil vapor was 485,000 micrograms per cubic meter (µg/m^3). The regulatory limit against which the detected concentration was compared was based on the Residential Indoor Air Screening Level published by the U.S. Environmental Protection Agency (EPA) of 3.1 µg/m^3. Because the U.S. EPA does not publish a direct regulatory screening limit for compounds detected soil vapor, an attenuation factor of 0.001 was applied, in accordance with the *Final-Vapor Intrusion Guidance Document* issued by the California DTSC in October 2011. Application of the attenuation factor generated a comparison value for soil vapor of 3,100 µg/m^3. The detected concentration of low fraction petroleum hydrocarbons in soil vapor exceeded the regulatory vapor screening level.

It should be noted that during the course of this investigation, groundwater was encountered in boring B-4 at a depth of 10.60 feet bgs.

3.0 SMP BACKGROUND

It is AEI's understanding that current redevelopment plans for the Site include construction of a residential, multi-story building, with a three-story underground parking garage.

3.1 Contaminants of Potential Concern

Based on the information resulting from the information cited in the Phase I ESA report, the Pre-Demolition Survey & Screen, and the Limited Phase II investigation, contaminants of potential concern include asbestos containing materials, lead-based paint, petroleum hydrocarbon vapors, and methane.

4.0 SITE MANAGEMENT PLAN

This section presents the risk management procedures to be followed during any on-Site work which will disturb soil, including landscaping, trenching, grading, and/or other construction activities. This SMP includes sections that discuss worker training and impact mitigation measures.

4.1 General Pre-Construction Planning and Notification

Prior to beginning any construction activity involving subsurface work (e.g., grading, foundation removal or construction, excavation, or utility trenching), information regarding Site risk management procedures (i.e., a copy of this SMP) shall be provided to the Contractor(s) for their review. Each contractor, in turn, shall provide this information to their respective subcontractors. The contractor(s) shall also develop a site-specific Health and Safety Plan (HASP) as required by 40 CFR 1910 requirements and Title 8 CCR § 5192.

A further review of the Los Angeles Methane Zone Map indicates the Site appears to be located within a designated Methane Buffer Zone (Appendix A). The Los Angeles City Ordinance 175790, §91.7103 requires all new buildings and paved areas located within a Methane Zone or Methane Buffer Zone to comply with the requirements and Methane Mitigation Standards established by the Los Angeles Department of Building and Safety (LADBS). Such requirements include but are not limited to: Methane Site Testing (§91.7104.1) and Methane Mitigation Systems (§91.7104.2 through §91.7104.3).

If, during demolition and/or construction activities, asphalt, concrete, or building foundations are destroyed or removed, or any other deleterious material encountered, such non-soil debris shall be removed from the Site. In addition, any and all excavated impacted soil exceeding Site cleanup levels shall be removed from the Site and managed in accordance with the provisions of the SMP and the approved HASP. In the event that the Client is accepted into the Voluntary Oversight Program conducted by the LACoFD, an electronic and printed copy of this SMP shall be submitted to the regulatory agency sufficiently in advance of the commencement of demolition and earth-moving activities. Impacted soil encountered as the result grading, excavating, trenching, or backfilling shall be managed in accordance with all applicable provisions of State and Federal laws and regulations, as discussed in further detail below.

4.1.1. Asbestos Notifications

According to Title 8 CCR § 1529, the California Department of Industrial Relations, which oversees Cal/OSHA requires Contractors who remove asbestos/asbestos-containing materials to register with Cal/OSHA if materials contain more than 0.1% asbestos fiber and the quantity to be handled equals 100 square feet or more. Contractors who are not registered with Cal/OSHA should contact the Asbestos Contractors' Registration Unit (ACRU) Department of Operational Safety and Health (DOSH):

ACRU-DOSH
P.O. Box 420603
San Francisco, CA 9442
Phone: 916-574-2993
Fax: 916-483-0572
e-mail: ACRU@dir.ca.gov

Contractors who are certified to work with asbestos must notify the local DOSH office prior to commencing work at the Site:

DOSH
320 West 4th Street, Room 820
Los Angeles, CA 9013
Phone: 213-576-7451
Fax: 213-576-7461

In addition, prior to commencing work, the registered asbestos Contractor must notify the South Coast Air Quality Management District in accordance with Rule 1403. This registration can only be performed online:

http://www.aqmd.gov/home/rules-compliance/compliance/asbestos-demolition-removal/r1403-web-app

4.1.2 Lead Notification

California law (Title 17 CCR §36100(a)(1)) requires that those engaging in work designed to eliminate lead-based pain in or on residential buildings are to be certified as California Department of Public Health Lead-Related Construction (CDPH LRC) certified. In accordance with Title 8 CCR § 1532.1(p), the Contractor(s) shall provide written notification (Appendix B) via the Lead-Work Pre-Job Notification form. The completed form can be submitted via e-mail to DOSHLeadNotice@dir.ca.gov. The Contractor(s) is/are required to provide 48-hour notice prior

to the scheduled start date. The Contractor(s) can call 1-800-963-9424 beforehand, then follow up by sending the completed notification form.

4.1.3 Fugitive Dust Notification

The South Coast Air Quality Management District (SCAQMD) Rule 403 (Fugitive Dust) requires reduction of the amount of particulate matter 10 micrometers (µm) or less in diameter suspended in ambient air as the result of anthropogenic activities. Notification prior to commencing earth moving activities is not required for operations on a property which contains less than 50 acres of disturbed surface area or any earth-moving operation with a daily earth-moving or throughput volume less than 3,850 cubic meters (5,000 cubic yards) or no more than three times during the most recent 365-day period.

4.2 General Site-Specific Worker Health and Safety Requirements

Each contractor shall be responsible for the health and safety of their own workers, as required by Cal-OSHA, including but not limited to the preparation of their own HASP and injury and illness prevention plan (IIPP) consistent with the requirements in 29 CFR 1910.120 and Title 8 CCR § 5192. The purpose of these documents is to provide general guidance to the work hazards that may be encountered during each phase of construction activities at sites. Contractors must also determine the requirements for worker training, based on each worker's expected level of contact with the soil. The HASP will contain provisions for limiting and monitoring chemical exposure to construction workers, chemical and non-chemical hazards, emergency procedures, and standard safety protocols.

Appropriate Personal Protective Equipment (PPE) will be used to isolate workers from COPCs and physical hazards. The minimum level of protection for workers coming into direct contact with potentially impacted materials is OSHA Level D PPE, listed below. The level of PPE will be evaluated by the contractor on a continuing basis and modified if warranted based upon conditions encountered at the Site and/or type of work activity in accordance with their own HASP.

- Construction work clothing consisting of long pants and minimum of t-shirt (no sleeveless shirts such and tank-tops);
- Reflective safety vests;
- Work boots;
- Hard hat;
- Work gloves, as necessary;
- Safety glasses; and
- Hearing protection, as necessary

4.2.1 Worker Safety: Asbestos Containing Materials

AEI's Pre-Demolition report cited asbestos-containing materials, specifically roof flashing mastic, in the portions of the roof above the kitchen and the area identified as "Office Storage 1." AEI recommends removal of these asbestos-containing materials by a licensed asbestos contractor. As these materials were found to contain more than 1% asbestos fibers (chrysotile), the Client

shall ensure that the licensed asbestos contractor adheres to all applicable portions of Title 40 CFR, Part 61, Subpart M: National Emission Standard for Hazardous Air Pollutants (NESHAP), including the filing of all proper pre-demolition notifications.

The U.S. EPA NESHAP for asbestos requires that at least one onsite person be trained in the applicable regulatory provisions and means of compliance. This individual must possess proof of training within the previous 2-year period and must be familiar with the applicability of the rules, asbestos hazards, worker protections, notifications, identification of materials, control procedures for removal, adequate wetting, local exhaust ventilation, glove-bag procedures, employment of HEPA (high efficiency particulate air) filters, waste disposal work practice, reporting and recordkeeping.

4.2.2 Worker Safety: Lead-Based Paint

Potential inhalation hazards are posed by demolition of surfaces containing lead-based paint. According to the Pre-Demolition report, the white paint exterior of the kitchen area is such a surface. The Client and Contractor shall comply with all applicable regulations stipulated in Title 8 CCR, Division 1, Chapter 4, Subchapter 4, Article 4, §1532.1 Lead and federal OSHA standards 1910.1025 and 1910.1026. The maximum allowable Permissible Exposure Limit (PEL) is 50 milligrams per cubic meter ($\mu g/m^3$), based on an 8-hour day according to the following calculation:

$$400\ \mu g/m^3 \div 8$$

Thus, the PEL may decrease based on a longer work-day requirement. During demolition of the kitchen building, workers assigned to this task shall be outfitted with disposable coveralls and, at minimum, half-face respirators equipped with, at minimum, P-100 filter cartridges or greater. The Client and Contractor shall be responsible for ensuring that the time weighted average of respirator cartridges provided to workers are applicable to the hours worked and the volume of dust generated. A copy of the Safety & Health Fact Sheet for Lead in Construction issued by Cal/OSHA has been included as Appendix C.

In addition to issuing supplemental PPE, the Client and Contractor shall employ dust monitoring equipment at the perimeter of the Site and shall use dust control methods (wetting of demolished areas) to keep lead-containing dust to a minimum. Title 8 and OSHA regulations include but are not limited to the information explicitly contained in this SMP.

4.3 General Site Controls

The general Site controls discussed in this section are mandated by SCAQMD Rule 403 (Fugitive Dust).

For phases of work where substantial soil disturbance is anticipated, such as that associated with construction excavations and utility trenching, Site control procedures presented in the sections below are to be implemented by the contractor to control the flow of personnel, vehicles, and materials into and out of the work areas while handling potentially impacted materials. In addition, Site control measures shall be implemented to help control the spread of potentially impacted materials from the Site, should they be deemed to be present. For example, shaker

plates should be used for trucks exiting the Site during earth removal operations, excess soil should be removed from the outsides of trucks, and loads exiting the Site should be covered.

A work area perimeter shall be established by the contractor using temporary fencing or delineators and barrier tape. Ingress and egress shall be controlled at selected locations and workers entering the area will be required to be informed of the pertinent sections of this SMP. Site control measures for small excavations such as segregation of soils should be utilized. Construction debris and deleterious material shall be segregated from excavated soil. Segregated stockpiles of soil should be managed in accordance with approved Site best management practices (BMPs) described in Section (c)(23) for example, by placing soil on and covering with plastic sheeting to prevent contact with the ground, runoff from rain, or movement of windblown particles.

4.4 Soil Management Plan

This section discusses soil sampling activities before and after excavation work to occur as part of development. All soil sampling activities shall be performed under the supervision of a California licensed Professional Geologist.

4.4.1 Excavation and Soil Handling

Construction work that includes soil disturbance shall follow the guidelines presented in this SMP. At a minimum, the construction contractor shall take the following precautions when conducting excavation and stockpiling activities.

The following soil handling information is required by the U.S. EPA Best Management Practices for Soils Treatment Technologies (5303W; Table 3-2) "Suggested Operational Guidelines to Prevent Cross-Media Transfer of Contaminants" with respect to handling potentially impacted soil encountered during excavation activities.

Soil excavated and stockpiled on the Site shall be placed on plastic sheeting and covered with plastic sheeting to prevent runoff.

If adequately characterized by the disposal facility and accepted by a disposal facility, impacted soil may be loaded directly into covered trucks and transported for off-site disposal. The U.S. EPA defines Small Quantity Waste Generators (SQGs) as those generating more than 220 pounds, but less than 2,200 pounds of hazardous waste per month (https://www.epa.gov/hwgenerators/categories-hazardous-waste-generators#small). An SQG may accumulate hazardous waste onsite for 180 days without a permit (or 270 days if the distance to a licensed disposal facility is greater than 200 miles). Any quantity of acutely or extremely hazardous waste must be removed in 90 days (Title 22 CCR, §66262.34(d)). Soil identified as hazardous waste must be transported by a licensed transporter for disposal at a properly licensed disposal facility.

4.4.1.1 Potentially impacted soil

AEI will provide oversight during grading and excavation activities. This oversight will include the performance of periodic field screening of excavated areas and any stockpiled soil on site using a photoionization detector (PID) for the potential presence of volatile organic compounds. In the event that the short-term exposure limit (STEL) of 50 ppm is detected, soil sample shall be

collected and submitted to a state-licensed laboratory for analysis. Unless otherwise specified by the regulatory agency, required analyses for profiling purposes will be determined by the Client or the Client's representative based on the advice of their selected licensed disposal facility. The Environmental Consultant shall inform the Site Supervisor of this field screening detection to determine whether Level C PPE is required.

Soil that appears discolored or fuel-saturated shall be segregated for further characterization (laboratory analysis) and/or potential disposal then temporarily stockpiled on and covered with a physical barrier (plastic sheeting). The soil shall be stored in a manner so as to prevent contact with the ground, or infiltration from precipitation or storm water runoff. If such soils are encountered, the Client or the Client's representative is to contact a licensed disposal facility (landfill) for guidance regarding the number of soil samples to be collected, and the analyses required by the disposal facility to enable them to characterize the soil for purposes of proper disposal. Soil samples shall be collected using method SW-846 in accordance with the Resource Conservation and Recovery Act (RCRA; Title 40 CFR § 261.22 and § 261.24).

AEI will evaluate the laboratory analytical results of stockpile soil sampling performed during grading and excavation activities for toxicity in accordance with regulations outlined in Title 22 CCR Division 4.5 § 66261.24 and Title 40 CFR § 261.24. In the event that laboratory analytical data should indicate the presence of compounds in soil exceeding the applicable state (DTSC) and federal (RCRA) regulations governing the characterization of soil as hazardous or non-hazardous, AEI shall inform the Client and/or the Client's representative (as arranged). Assuming that the Site has been placed under regulatory oversight, AEI will also inform the regulatory case manager of the appropriate regulatory agency.

4.4.2 Worker Safety

The rules for worker safety described in this section are required in accordance with Title 29 CFR 1910.120, Title 29 CFR 1910.134, Title 8 CCR Division 1, Chapter 4, Subchapter 7, Group 16, managed using methods consistent with the protection of human health and the environment and will include preparation of a HASP and the use of appropriately trained personnel.

- When engaging in activities that generate dust, such as demolition, grubbing, and/or excavating, workers' PPE shall consist of long pants, high-visibility safety vest, hard hat, long-sleeved work shirt, safety glasses, gloves, and a dust (particulate) removal mask covering the nose and mouth.
- Access to the excavation work area shall be controlled by the contractor using fencing where applicable, or signs, barricades, and barrier tape.

4.4.3 Fugitive Dust

SCAQMD Rule 403 requires that, *No person shall cause or allow the emissions of fugitive dust from any active operation, open storage pile, or disturbed surface area such that:*

(A) The dust remains visible in the atmosphere beyond the property line of the emission source; or

(B) The dust emission exceeds 20 percent opacity (as determined by the appropriate test method included in the Rule 403 Implementation Handbook), if the dust emission is the result of movement of a motorized vehicle (Appendix D).

- No person shall conduct active operations without utilizing the applicable best available control measures included in Table 1 of this Rule (Appendix D) to minimize fugitive dust emissions from each fugitive dust source type within the active operation §(d)(2). Such measures include but are not limited to those described below.
    - No person shall allow vehicle or equipment track-out to extend 25 feet or more in cumulative length from the point of origin from an active operation. Notwithstanding the preceding, all track-out from an active operation shall be removed at the conclusion of each workday or evening shift §(d)(4).
    - Install and utilize a wheel washing system to remove bulk from tires and vehicle undercarriages before vehicles exit the Site §(d)(5)(D).

The Contractor shall abide by Rule 403 for Fugitive Dust.

4.5 Noise Regulations

Contractors shall abide by Los Angeles Municipal Code (LAMC) Chapter IV (Public Welfare), Article 1 (Disorderly Conduct Places and Publications), §41.40(a) – "Noise Due to Construction, Excavation Work – When Prohibited". This section of the LAMC ("Code") states, "No person shall, between the hours of 9:00 P.M. and 7:00 A.M. of the following day, perform any construction or repair work of any kind upon, or any excavating for, any building or structure, where any of the foregoing entails the use of any power driven drill, riveting machine, excavator or any other machine, tool, device, or equipment which makes loud noises to the disturbance of persons occupying sleeping quarters in any dwelling, hotel or apartment or other place of residence. In addition, the operation, repair or servicing of construction equipment and the job-site delivering of construction material in such areas shall be prohibited during the hours herein specified. Any person who knowingly and willfully violates the foregoing provision shall be deemed guilty of a misdemeanor punishable as elsewhere provided in [the] Code."

4.6 Disposal of Materials Containing Asbestos or Lead

4.6.1 Asbestos-Containing Materials

The Client or their representative shall hire a certified asbestos contractor to ensure proper removal and disposal of the asbestos-containing roofing material identified in the Pre-demolition report. However, should the Client and Contractor wish to have this work done by onsite personnel, there must be at least one NESHAP-trained person onsite, as described in Section 4.2.1, above.

According to the U.S. EPA NESHAP web page, the rule for transport and waste disposal of asbestos containing materials states:

> "*asbestos-containing waste [is to] be sealed in a leak-tight container while wet, labeled, and disposed of properly in a landfill qualified to receive asbestos waste"*

The U.S. EPA's Asbestos NESHAP is currently found in Title 40 CFR, Chapter 1, Subchapter C, Part 61, §61.140 through §61.157, Subpart M and Appendix A to Subpart M of Part 61.

According to California's Department of Resources Recycling and Recovery (CalRecycle) few, if any landfills within the state accept certain kinds of asbestos wastes, in accordance with rules established by the California State Water Resources Control Board. The Client shall ensure that the certified asbestos contractor has selected a landfill with the appropriate requirements for handling and securing these materials to prevent a release into the air and that the selected transporter follows the special labeling requirements and waste shipment record keeping requirements. A list of landfills approved by the Los Angeles Regional Water Quality Control Board is included as Appendix E.

4.6.2 Construction Debris Containing Lead-Based Paint

The Contractor shall be certified in lead renovation and/or dust sampling in accordance with Title 40 CFR, Chapter 1, Subchapter R, Part 745, Subpart E, §745.90 and shall comply with all parts of Title 40 §745.80 through §745.92. Work practice standards are outlined in Title 40 CFR §745.85.

5.0 POST EXCAVATION ACTIVITIES

The most recent information known to AEI indicates that impacts to soil do not extend past a depth of 15 feet bgs. It is AEI's understanding that the Client will have their contractor perform excavation work to a depth past 15 feet bgs to accommodate the installation of a subterranean parking structure.

AEI will contract the services of a licensed driller to advance borings within the footprint of the new building, based on construction plans. The borings will be advanced to a depth of 10 feet bgs and samples collected from depths of 2.5 feet, 5 feet and 10 feet bgs will be submitted to the laboratory for analysis. Samples will be analyzed for the presence of petroleum hydrocarbons, volatile organic compounds, and metals.

The Client should be aware that, should the Site be accepted into a voluntary oversight program, whether that of the LACoFD or that of another agency, the regulatory agency may require the performance of additional sampling work.

Results of these analyses will be sent to the LACoFD for review and comment. It is expected that the area of the boring(s) exceeding the respective regulatory comparison value will be excavated past the depth of the detection(s) and the process will be repeated until concentrations are below their respective regulatory comparison values.

6.0 REUSE OF SOIL AND IMPORTED FILL

Data evaluated by AEI as part of the Limited Phase II subsurface investigation performed in 2016 indicated that there were no discernable impacts to soil, as represented by the soil samples analyzed as part of its investigation. As such, so long as discernable impacts are not observed, (e.g., visually, olfactory or via PID measurements), in the course of redevelopment activities, it is AEI's opinion that the existing soil is eligible to be reused onsite provided it meets the geotechnical requirements of the proposed redevelopment project.

If import fill is brought to the Site, the Environmental Consultant and geotechnical engineer shall be notified prior to importing fill soil onto the Site. An evaluation of import fill materials will be conducted to ensure the fill meets the geotechnical and environmental requirements for the proposed redevelopment activities. To minimize the potential introduction of impacted fill onto

the Site, AEI recommends that all selected sources of import fill have adequate documentation or certification to verify that the fill source is appropriate for the Site prior to delivery of such soil to the Site. Documentation should include detailed information on previous land use of the fill source, any Phase I Environmental Site Assessments performed and the findings, and the results of any analytical testing performed. If no documentation is available or the documentation is inadequate or if no analytical testing has been performed, AEI recommends that samples of the potential fill material be collected and analyzed prior to delivery of such soil to the Site. The analyses selected should be based on the fill source and knowledge of the previous land use as determined by the Environmental Consultant. AEI also recommends that the sample frequency for potential fill material be conducted in accordance with that outlined in the technical document titled, "*Information Advisory on Clean Imported Fill Material*", issued by the DTSC in October 2001. The Environmental Consultant shall provide guidance to the Contractor regarding acceptability of imported fill; no fill material shall be accepted if contaminant levels exceed current federal environmental screening limits for commercial Sites and/or regional background concentrations.

7.0 REVIEW REQUIREMENTS

The Client, Contractors, and Subcontractors shall review this SMP prior to commencing work at the Site and are responsible for the health and safety of their own employees.

8.0 REPORT LIMITATIONS AND RELIANCE

Contractors and subcontractors are responsible for review of this SMP prior to commencing work at the Site and for the health and safety of their own employees and subcontractors. The Owner is responsible for review of the provisions of this SMP and for incorporating its guidelines into their project planning and specifications. This document was prepared for the use and benefit of Client and its contractors and consultants at the Site. Where information prepared by others has been provided, AEI cannot be responsible for its accuracy or completeness or for the availability of all information that may be relevant to the preparation of this document.

If there are any questions regarding our investigation, please do not hesitate to contact AEI at 310-797-4255.

Sincerely,
AEI Consultants

Alicia Siegel
Project Geologist

Adam Bennett, REPA
Vice President

FIGURES

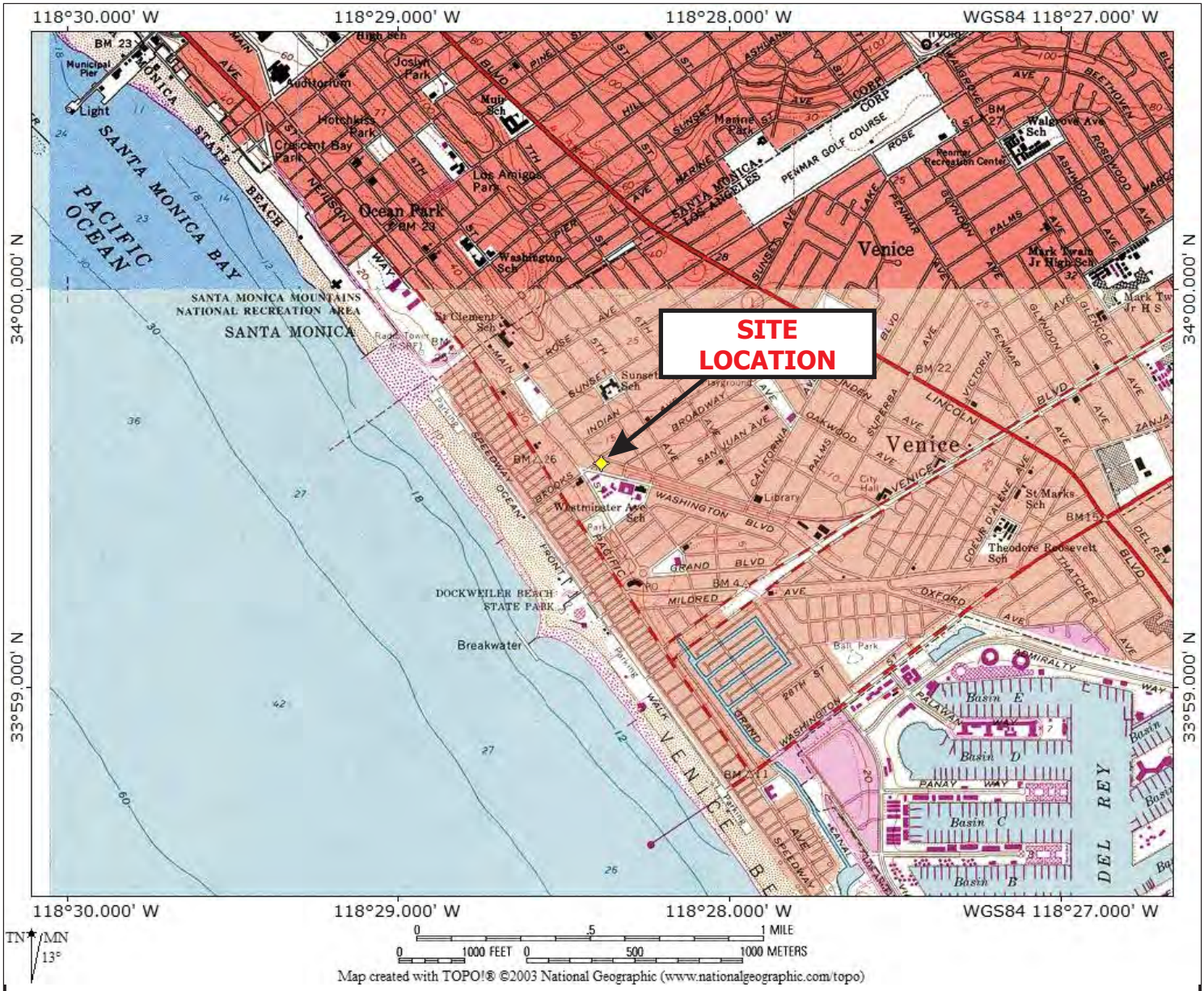

LEGEND

Map: Venice, California Quadrangle
Date: 1981
Source: USGS

N

AEI Consultants
2233 West 190th Street, Torrance, California 90504

SITE LOCATION MAP

825 Hampton Drive
Venice, California 90291

FIGURE 1
Project No. 35695

0 27.5 55
SCALE: 1″ = 55′

N

LEGEND

Approximate Subject Property Boundary

B-5 Approximate Soil Boring Location

Approximate Area of Former Auto Repair

Approximate Area of Former Gas Station

AEI Consultants
2233 West 190th Street, Torrance, California 90504

SITE MAP

825 Hampton Dr.
Venice, California 90291

FIGURE 2
Project No. 356695

TABLES

TABLE 1: SOIL SAMPLE DATA SUMMARY
825 Hampton Drive, Venice, California 90291
AEI Project No. 356695

			U.S. EPA Method 8015M			U.S. EPA Method 8260B					
Location ID	**Date**	**Depth** (feet bgs)	**TPH-g** (mg/kg)	**TPH-d** (mg/kg)	**TPH-o** (mg/kg)	**Tetrachloro-ethylene (PCE)** (mg/kg)	**Trichloro-ethylene (TCE)** (mg/kg)	**1,1 Dichloro-ethylene** (mg/kg)	**1,2 -*cis*- Dichloro-ethylene** (mg/kg)	**1,2-*trans*- Dichloro-ethylene** (mg/kg)	**All Other VOCs** (mg/kg)
B-1	6/4/2016	5	0.2J	ND<2	ND<20	ND<0.002	ND<0.002	ND<0.002	ND<0.002	ND<0.002	<MDL
B-2	6/4/2016	10	ND<0.2	ND<2	ND<20	ND<0.002	ND<0.002	ND<0.002	ND<0.002	ND<0.002	<MDL
B-3	6/4/2016	10	ND<0.2	ND<2	ND<20	ND<0.002	ND<0.002	ND<0.002	ND<0.002	ND<0.002	<MDL
B-4	6/4/2016	5	ND<0.2	ND<2	ND<20	ND<0.002	ND<0.002	ND<0.002	ND<0.002	ND<0.002	<MDL
B-5	6/4/2016	5	ND<0.2	ND<2	ND<20	ND<0.002	ND<0.002	ND<0.002	ND<0.002	ND<0.002	<MDL
Comparison Values in mg/kg from Maximum Soil Screening Levels (MSSLs); California Regional Water Quality Control Board, April 2004, revised September 2006			500	1,000	10,000	--	--	--	--	--	Varies
Comparison Values in mg/kg from U.S. EPA Regional Residential Screening Levels for Region 9; THQ=0.1; May 2016			--	--	--	8.1	0.41	230	16	160	Varies

Notes:

Analyses performed by Alpha Scientific Corporation, Cerritos, California

mg/kg	Milligrams per kilogram	EPA	Environmental Protection Agency
ND<	Not detected above the method detection limit (MDL)	--	Comparison Value not Applicable
bgs	below ground surface	TPH-g	Total Petroleum Hydrocarbons as gasoline
VOCs	Volatile Organic Compounds	TPH-d	Total Petroleum Hydrocarbons as diesel
Bold	Result exceeds applicable Comparison Value	TPH-o	Total Petroleum Hydrocarbons as oil
J	Estimated value above laboratory method detection limit, but below the limit for reporting		

TABLE 2: SOIL SAMPLE METALS DATA SUMMARY
825 Hampton Drive, Venice, California 90291
AEI Project No. 356695

U.S. EPA Method 6010B/7471A for CAM-17 Metals (TTLC)

Location ID	Date	Depth (feet bgs)	Antimony (mg/kg)	Arsenic (mg/kg)	Barium (mg/kg)	Beryllium (mg/kg)	Cadmium (mg/kg)	Chromium (mg/kg)	Cobalt (mg/kg)	C□□□□□ (□ □/□□)	L□□□ (□ □/□□)	M□ □□ □ (mg/kg)	M□□□□-□□□□ (□ □/□□)	N□□□□□ (□ □/□□)	S□□□□□□□ (mg/kg)	S□□□□ (mg/kg)	T□□□□□□ (mg/kg)	V□□□□ □□□ (□ □/□□)	Z□□□ (□ □/□□)
B-1	6/4/2016	5	2.1	5.7	170	ND<1	ND<1	38.3	13	24.4	4.0	ND<0.1	ND<1	20.8	ND<0.3	ND<1	ND<0.5	140	63.6
B-2	6/4/2016	10	ND<1	2.2	61.8	ND<1	ND<1	8.6	3.8	10.3	ND<0.1	ND<0.1	ND<1	4.7	ND<0.3	ND<1	ND<0.5	30.1	18.2
B-3	6/4/2016	10	ND<1	3.7	97.2	ND<1	ND<1	22.7	8.7	13.7	7.2	ND<0.1	ND<1	11.9	ND<0.3	ND<1	ND<0.5	74.2	48.3
B-4	6/4/2016	5	ND<1	2.3	108	ND<1	ND<1	20.1	10.5	18.7	4.0	ND<0.1	ND<1	10.1	ND<0.3	ND<1	ND<0.5	68.2	57.4
B-5	6/4/2016	5	ND<1	5.7	168	ND<1	ND<1	26.5	14.5	23.3	2.9	ND<0.1	ND<1	19.6	ND<0.3	ND<1	ND<0.5	129	59.9
Comparison Values based on California Maximum Background Concentration in mg/kg□			1.95	11.0	1,400	2.7	1.7	1,579	46.9	96.4	97.1	0.90	9.6	509	0.430	8.30	1.10	288	236
Comparison Values in mg/kg from U.S. EPA Regional Residential Screening Levels for Region 9; THQ=0.1; May 2016			31	0.7	1,500	16	7	0.3	2	310	400	1.1	39	150	39	39	0.1	39	2,300

Notes:

	Analyses performed by Alpha Scientific Corporation, Cerritos, California
mg/kg	Milligrams per kilogram
bgs	Below ground surface
ND<	Not detected above the method detection limit
EPA	Environmental Protection Agency
J	Estimated value above laboratory method detection limit, but below the limit for reporting
Bold	Result exceeds applicable Comparision Value
*	From Kearney Foundation of Soil Science 1996 Report "Background Concentrations of Trace and Major Elements in California Soils"
CAM	C□□□□ □□□ A □ □□□□□□□□ M□□□□□- □ □□□□□□□ □□□□ □ □□ □□□ C□□□□ □□□ C□ □ □□R□□□□□□□□□
TTLC	T□□□□T□ □□□□□□ L□□ □C□□□□□□□□□□□□- □□□ □□□ □□□□□ □□□□ □□□□□□□□□□□□□ □□□ □ □□□□□□ □□□□□□ □□□□□ □ □ □□□□ □□□

TABLE 3: SOIL GAS SAMPLE DATA SUMMARY
825 Hampton Drive, Venice, California 90291
AEI Project No. 356695

U.S. EPA Method TO-15

Location ID	Date	Depth (feet bgs)	TPH (Low Fraction) (µg/m³)	1,3-Butadiene (µg/m³)	Benzene (µg/m³)	Toluene (µg/m³)	Ethyl-benzene (µg/m³)	m,p-Xylenes (µg/m³)	o-Xylene (µg/m³)	Acetone (µg/m³)	Carbon Disulfide (µg/m³)	Chloro-methane (µg/m³)	Cyclo-hexane (µg/m³)	1,2,-Dichloro-ethane (µg/m³)	Ethanol (µg/m³)	Dichloro-difluoro-methane (µg/m³)	Trichloro-fluoro-methane (µg/m³)	Heptane (µg/m³)	n-Hexane (µg/m³)	Isopropyl-benzene (µg/m³)	2-Butanone (µg/m³)	4-Methyl-2-Pentanone (µg/m³)	MTBE (µg/m³)	2-Propanol (µg/m³)	Propene (µg/m³)	Styrene (µg/m³)	1,2,4-Trimethyl-benzene (µg/m³)	1,3,5-Trimethyl-benzene (µg/m³)	2,2,4-Trimethyl-pentane (µg/m³)	1,1-Difluoro-ethane (µg/m³)	All Other VOCs (µg/m³)
B-1	6/4/2016	5	**46,000**	ND<8.85	14.5	12.1	2.97	10.4	3.34	36.40	218	1.82	ND<1.38	10.2	41.5	1.99	ND<2.25	ND<1.64	466	ND<1.97	28.6	ND<10.2	ND<1.44	ND<6.15	570	ND<1.7	4.72	ND<1.96	5,550	ND<1.08	<MRL
B-2	6/4/2016	5	**15,900**	ND<8.85	8.2	29.5	2.1	6.12	2.9	30.00	38.2	1.72	494	ND<1.62	28.6	2.14	ND<2.25	ND<1.64	6.78	3.01	20.5	ND<10.2	ND<1.44	ND<6.15	470	ND<1.7	6.7	ND<1.96	2,880	1.26	<MRL
B-3	6/4/2016	5	**485,000**	ND<50	ND<16	ND<18.8	155	238	26.2	ND<74.10	50.1	ND<10.3	12,300	ND<20.2	57	ND<24.7	ND<28.1	10,400	20,800	909	ND<92	ND<128	ND<18	ND<76.7	416	ND<21.3	ND<24.5	ND<24.5	27,000	ND<13.5	<MRL
B-4	6/4/2016	5	2,300	10.9	12	17.4	1.79	5.19	2.23	48.1	54.7	0.95	118	ND<1.62	37	2.14	2..46	22.4	62.9	3.51	23.5	ND<10.2	ND<1.44	7.17	818	1.78	3.43	ND<1.96	34	ND<1.08	<MRL
B-5	6/4/2016	5	**12,100**	**373**	41.1	48	10.4	30.9	10.7	70.9	22.2	3.43	164	ND<1.62	106	ND<1.98	ND<2.25	91.2	183	ND<1.97	48.1	10.2	13.2	8.79	7,890	ND<1.7	11.4	4.14	319	1.74	<MRL
Comparison Values:																															
VSL* for soil vapor (µg/m³)			3,100	94	360	520,000	1,100	20,000	10,000	3,200,000	73,000	9,400	630,000	110	--	10,000	--	--	73,000	42,000	520,000	310,000	11,000	21,000	310,000	100,000	730	--	--	1,800	Varies
USEPA Regional Screening Levels - Residential Air, THQ=0.1, May 2016 (µg/m³)			3.1	0.094	0.36	520	1.1	20	10	3,200	73	9.4	630	0.11	--	10	--	--	73	42	520	310	11	21	310	100	0.73	--	--	1.8	Varies

Notes:

	Sample collection and analyses performed by ESC Lab Sciences, Mount Juliet, Tennessee
µg/m³	Micrograms per cubic meter
ND<	Not detected above the method reporting limit (MRL)
J	Estimated value above laboratory method detection limit, but below the limit for reporting
EPA	Environmental Protection Agency
bgs	Below ground surface
VOCs	Volatile Organic Compounds
Bold	Result exceeds applicable Comparision Value
--	Comparison value not applicable
VSL for Soil Vapor	Vapor Screening Level based on the May 2016 THQ=0.1 RSL Table values multiplied by an attenuation factor of **1,000** for comparison purposes, per the Guidance for the Evaluation and Mitigation of Subsurface Vapor Intrusion to Indoor Air (final), Department of Toxic Substances Control, October 2011

APPENDIX A

City of Los Angeles
Methane □one Map
And
Methane Testing
Standards

Anita- D:\home\a88ewj\requests\aug03\r1311\r1311_combined_methane&methane_buffer_zones

METHANE AND METHANE BUFFER ZONES

CITY OF LOS ANGELES

Prepared by GIS Mapping, Bureau of Engineering, Dept. of Public Works - 03/31/04

BASIC GRID MAP
CITY OF LOS ANGELES
BUREAU OF ENGINEERING
Ordinance 175,790

JAMES K. HAHN
MAYOR

Methane Zone
Methane Buffer Zone
Council District Boundary

GARY LEE MOORE, P.E.
CITY ENGINEER

COPYRIGHT (C) 2003 Bureau of Engineering, City of Los Angeles
This map shall not be copied or reproduced, all or any part thereof, whether by distribution or resale, without the prior written permission of the CITY ENGINEER.

SITE TESTING STANDARDS FOR METHANE

T□□ I□□□ □ □□□□□ B□□□□□□□ □□□□□□□□□□□□ □□□□□□ □□□□ □ □ □□□□□□□□□□ S□□□ T□□□□□□□ □□□□□□ □□□ □□□□□□□□□ □□□□ □□□ □ □□□□□□□□ □ □□□□□□□□□□ □□□□□□□□ □ □□□□□□ □□□ D□□□□□□□□ 71 □□□□□□ L□□ A□□□□□□□ B□□□ □□□□ C□ □.

T□□ □ □ □ □□□□□ □□□ □□□□ □□□□□□□□□□ □□□ □□□□□ □ □ □□□□ □□□ □□□ □□□ □ □□□ □ □ □□□□□□□:

S□□□□ 1 - S□□□□ □□□□ S□□□ T□□□□□□□

S□□□□ 2 - C□□□ □□□□S□□□□□□□ S□□□G□□ T□□□□

S□□□□ 3 - C□□□ □□□□G□□ P □□□□ T□□□□

T□□ □□□□ □□□□□□□□□ □□□□□□□□ □□□□ □□□□□□□ □□□□□□□ □ □ □□□ □□□ □ □□□□□□□□ □□□ □ □□□□ □□□□ □□□□□□□ □ □□□□ □□□□ □□□□□□□ □□□ □ □□□□□□□□□□□□□□.

I. SITE TESTING FOR METHANE

S□□□ □□□□□□□□□ □□□□□□□□□ □□□□ □□□□□ □□□□□□□ □□□□ □□□□□□□□ □□□□ □□□ □□□□-□□□□□ □□□□□□□□□□□ □ □□□□□□□□□ □□□□ □□□□ □□□ □□□□□□□B□□□□□□□□□ □□□ □□□□ □ □□□□ □□□□ □□□□□□□□□□□□□□□ □□□ □ □ □□□□□□ □ □□□ □□□□ □□□□□□□□ □□□□□□□ □ □□□□□□□□□ □□□□ □□□ □□□□ □□□□□□□ □□□ □ □□□□□□□□□ □□□□□□ □ □□□□□□□□□□□□□□ □.

STEP 1- SCHEDULE SITE TESTING

1. S□□□ T□□□□□□□ □□□□□□□ □□□ □□□□□ □□□□ □□□□□□ □ □□□□ □□□□□□ □ □ □□□□. I□ S□□□ T□□□□□□□ □□□□□ □□□□□□ □ □ □□□□ □□□ □□□□□□□□□ □□□□□, □□□□□□ S□□□ T□□□□□□□ □□□□□□□□□□ □□□□ □□□□□ □□□□□□□□□30 □□□□ □□□□□ □□□□ □□□□□□ □ □ □□□□.

STEP 2- CONDUCT SHALLOW SOIL GAS TEST

1. M□□□□□□□□ □□□□ □□□□□□□□□□□□□□□□ □ □□□□□□ □□□ □□□□□□□□ □□□□ S□□□□□□□□□ S□□□G□□ T□□□□(S□□ □□□□□□ 8 □□□ □□□□ S□□□□□□□□□ S□□□G□□ T□□□□ E□□□□□□ □□□□S□□-U□) □□□□□□□□□□ □□□□□□□□ □□□ □□□□□□□□□□ □:

   □. A □ □□□□□□ □□□ □□□□□□ □ □□□ □ □□□□□□□□□□□□□□□, □□□ □□□□□ □□□□ □□□□□□□□ □□□□□ □□□□ □□□ 10,000 □□□□□ □ □□□□□□ □□□ □□□□□ □ □□□, □ □□□ □□□□□ □□□□ □□□□. T□□□ □□□□□ □ □□□ □□□ □□□□ □ □□□ □□□ □□□□□□□ □ □□□ □□□ □□□□□□□□□□□□ □□□ □□□□ □ □□□ □□□□□□□ □□□□□□□ □□□□□□□□□□□□ □□□□□□□□□□□□ □ □□□ □ □□□□□□□ 100 □□□□□□□□□□□□□□□□ □□□□□ □□□□ □□□ □□□ □□□□ .

A□ □ □□□□□ □ □□□□□□□ □□□ □ T□□□□ II □□□□□□□ A□ □ □□□□□□□ □ □□□□ D□□□□□□□□□□□□ A□□, □□□□□ C□□□ □□□ L□□ A□□□□□□□□ □□□□□ □□□□□ □□□□ □□ □□□□□□□ □□□□ □□□□ □□□□□□□□□□□□□□□ □□□□□□□□□□□□□□□□

b. A□a epth of not less than 4 feet below g oun su face , □

c. I□g oun wate is foun less than 4 feet below g oun su face , then the epth of the Shallow Soil Gas Sample shall be taken above the g oun wate level

2. Review the methane gas concent ation ata f om the Shallow Soil Gas Test an site obse vations to i entify locations whe e high gas concent ations of methane gas may be foun .

3. Shallow Soil Gas measu ements shall be ma e at least once an may be taken at anytime befo e the installation of Gas P obe Sets .

STEP 3 - CONDUCT GAS PROBE TEST

1. The location of Gas P obe Sets shall be base on the info mation f om the Shallow Soil Gas Test whe e the highest concent ation of soil gas may be foun .

2. Methane gas concent ation an p essu e measu ements fo the Gas P obe Tests (See page 9 fo the Gas P obe Set Equipment S□□-U□) shall be taken as follows :

a. The e shall be at least one gas p obe set fo eve y 20,000 squa e feet □ po tion the eof of site a ea. Rega less of a ea, all sites shall install a minimum of two gas p obe sets .

b. The site a ea of ve y la ge sites may be calculate as the a ea of the buil ing footp int plus the a ea within 100 feet of the buil ing pe imete .

c. Each Gas P obe Set shall consist of th ee p obes , installe at app oximate sampling epths of 5 feet , 10 feet an 20 feet below the elevation of the lowest buil ing slab □ footing .

. Gas P obe Sets shall be installe a minimum of 12 inches above g oun wate table .

e. Gas P obe Sets a e not equi e to be installe below the g oun wate level

f Shallow Soil Gas ata , collecte as esc ibe in Step 2, may be use in lieu of Gas P obe Set ata when g oun wate is foun less than 5 feet below the g oun su face .

3. Reco ata f om the Gas P obe Sets as follows :

a. Two sequential measu ements shall be taken , with a minimum 24-hou inte val following placement of the Gas P obe Sets . Samples shall not be collecte u ing

A□ a cov □ □ □nt ty □□ □ Ti le II □□the Ame i ans wit □ D□□□□□□□□□□ A□□, the C□□□ □□Los An□eles oe □ n□t isc imi □t □ □□ the ba i □ □□ isab li y an , up□n eq□est, □□□p ovi □ e□son □bl □ a□co □ □ □ ation □□□ □□□□□ □ e□□al a□ces □ □□ i s p og ams , □□ □□□□□□ □□ □cti it e□ F□ □ficient h □n li g □□i f □ ma ion inte □al y □□ in □□□ inte □et, □□□□□□ □□□□ to □□□□□ □ew □□□ □ □□□□□□□□ □ □□□□□□ □□□ □ □ □□□□□□□□□□□□ i f □ ma ion bull t n □ □□□□□□ □□□□ MGD an RGA □□□□□□ □ □ p □v o□sly iss □e □ □□□ □l ow □lexi i it □an t mely □□□□□□□□□□ of □□□□ □ □□□□□ □□ □□□□ □□□□□□.

[illegible] [illegible] [illegible] [

FORM 1 - CERTIFICATE OF COMPLIANCE FOR METHANE TEST DATA

Part 1: Certification Sheet

S□□□ A □□□: □□□□

FORM 1 (CONTINUED) - CERTIFICATE OF COMPLIANCE FOR METHANE TEST DATA

Part 2: Test Data - S□□□□□□ S□□□G□□ T□□□□□ G□□P □□□ T□□□

S□□□ A □□□:

D□□□ □□□□□□ □□G□□ A□□□□□□□ I□□□□□ □□□(□):

I□□□□□ □□□N□□ □ □□ M□ □□: □

C□□□ □□L□□A□□□□□□ T□□□□□ L□□□□□□ □:

D□□□	T□□ □	P □□□ S□□□	C□□□□□□□□□□□ (□□□ □)	P □□□□ □ (□□□□□□ □ □□□ □□□□ □)	P □□□ D□□□ (□□□)	D□□□ □□□□□ / P □□□ L□□□□□□

TABLE 1 - DATA COLLECTION EQUIPMENT

A□ □ □□□□ □ □□□□□ □□ □ T□□□ II □□□□ A□ □ □□□□ □ □□□ D□□□□□□□□□ A□□, □□□ C□□ □□L□□ A□□□□□ □□□ □□□ □□□ □□ □□□□ □□□ □□□□□□□ □□□ , □□□□ □□□□□□, □□□□ □□□ □ □□□□□□□□□□ □□□□□ □ □ □□□□ □□ □□□□ □ □□□□□□□□□□□ □□ □□□ □ □□□ □□□ □, □□□ □□□□□ □□□ □□□□□□□□. F□ □□□□□□□□□□□ □□□□ □□□□□□ □ □□□□ □□□□ □□□□ □□□ □□ □□□ □□□□ □□□□, □□□□□□ □□□□ □□ □□□□ □□□□ □□ □ □□□□□□□ □ □□□□□ □□□ □ □ □□□□□□□□ □□□□ □ □□□□ □□□□□□□□□ □□□□ MGD □□ RGA □□□□□□ □ □ □ □□□□□□□□□ □□□□ □ □□□ □□□□ □□□□□□□□□ □□□□□□□□ □ □□□□ □□ □□□ □□□□□.

Parameter	Equipment or Procedure	Detection Limit
B□ □□ □□□□ P □□□□□ □	B□ □□ □□□□ □ GA-90	0.1" □□H□
G□□P □□□□P □□□□□ □	P □□□□□ □ G□□□□□	0.1" □□H_2O
M□□□□□□□ C□□□□□□□□□□□□	L□□ □□□□GA-90 (F□□□□) □ EPA 8015 (L□□)	0.1□ □ 1,000 □□□□
C□□ □□□□□□□□□ G□□ C□□□□□□□□□□□□	LTX-310 (F□□□□) □ EPA 8015 (L□□)	0.1□ □ 1,000 □□□□

N□□□□ □□ T□□□□ 1:

1. G□□P □□□□S□□□ □□□□□□□□ □□□□□□□□ □□□□□□□□□□□□ □□□□ □□□ □□□□ □□□□□□□□□ □ □□□□□ □ □□□ □ □□□□□□□□ □□□□□□□□□□□□□□.

2. I□□□□□□ □□□□□ □□□ □□□□□□□ □□□□ □ □□□ □□□□ □□□ □□□□ □ □□□□ □□□□ □ □□□□□ □ □□□ □□□□□□□□□□□□□□□□□□□□□□□□ □□□ □□□ □□□□□ □□□□□ □ □□□□ □□□□ □□□□□□□□□□□□□□□□□□□□

SHALLOW SOIL GAS TEST EQUIPMENT SET-UP

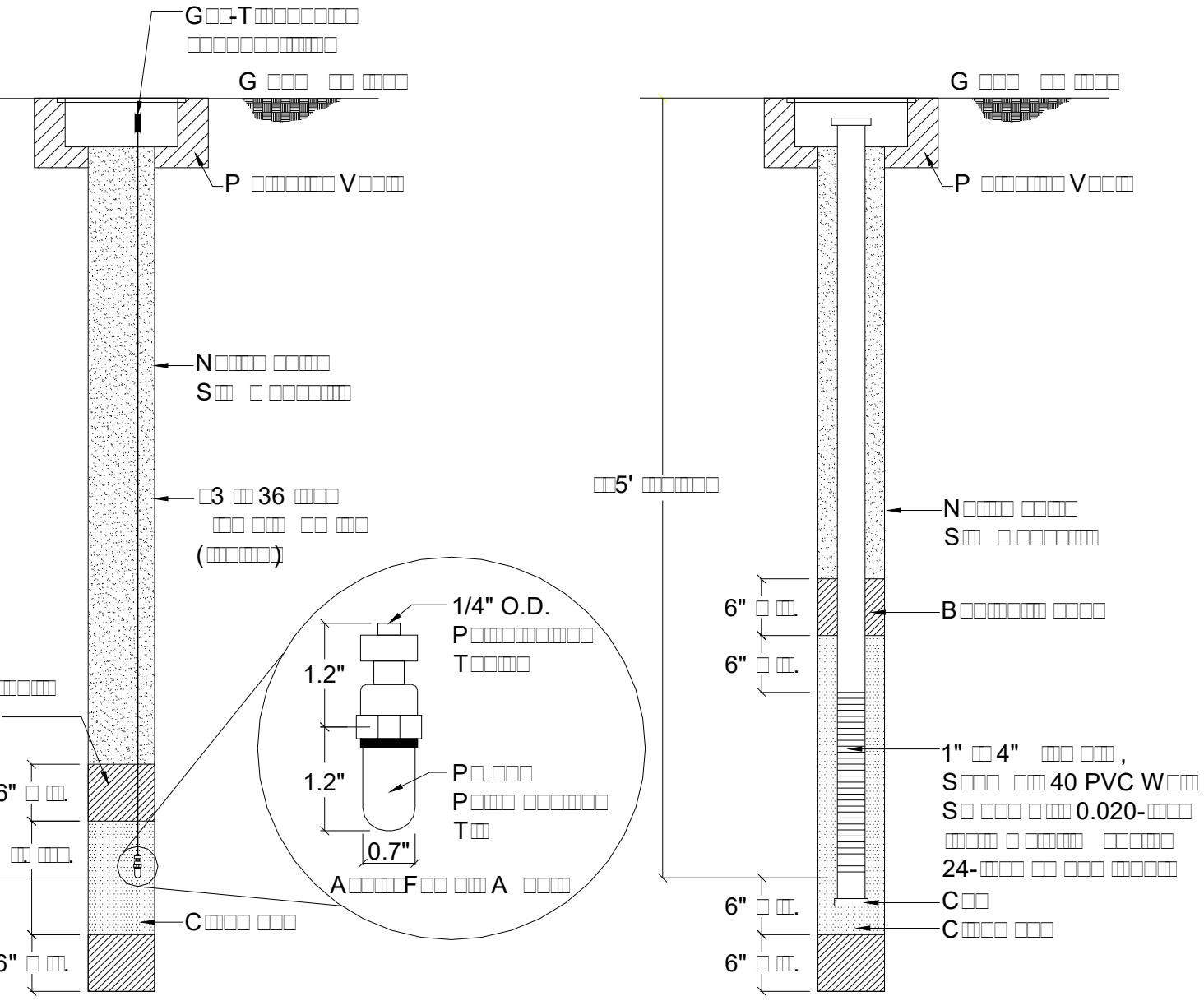

NOTE: MATERIALS AND CONSTRUCTION SHALL CONFORM TO CURRENT DTSC GUIDANCE.

GAS PROBE TEST EQUIPMENT SET-UP

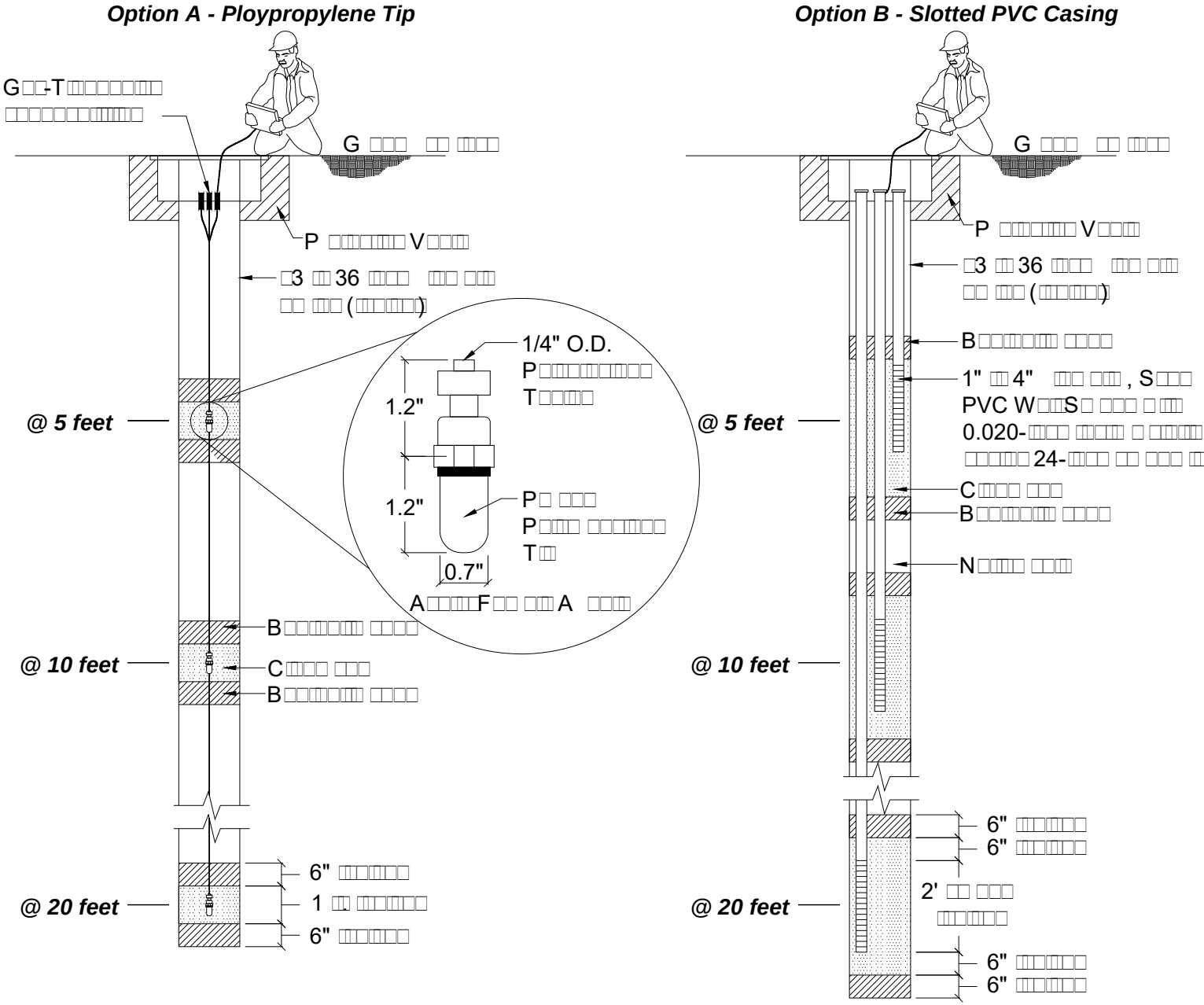

NOTE: GAS PROBE TEST EQUIPMENT SHALL BE SET UP AS SHOWN

APPENDIX B

Cal/OSHA Contractors' Lead Notification Form

STATE OF CALIFORNIA
Division of Occupational Safety and Health

LEAD-WORK PRE-JOB NOTIFICATION

☐ Annual Notification for Steel Structures

(*Note: items marked are required)

*Name of employer doing 'Lead Work'	*Address	*Zipcode	*Phone
Calif. Cont. Lic. No. (if applicable)			Pager/cellular phone no.

Supervisor:	*Number of lead-job workers: (Check one below)
* Supervisor name: _____ California Department of Health Services Lead Cert. No. (if applicable) _____	☐ 1 - 5 ☐ 6 - 10 ☐ 11 - 20 ☐ 21 - 30 ☐ 31 - 40 ☐ 41 - 50 ☐ > 50

*Job start date/time	*Job completion date/time	Shift (Check all that apply)	*Approximate duration of 'Lead Work' in days
		☐ Day ☐ Swing ☐ Graveyard ☐ Other	

*Street address or location of job	City	Nearest cross street
	County	Zipcode

*Precise location of work (building no., room no., etc.)

Entity contracting the lead-work (check one)	Address	Zipcode	Phone
☐ Premises Owner ☐ Lessee Name:			Pager/cellular phone no.

Type of structure and use: (Check all that apply)

☐ Office Building ☐ Residence ☐ Steel Structure/Type _____
☐ Public Access/Commercial ☐ School ☐ Other _____

Scope of work and work practices:

*Describe lead-related work to be done (check all that apply)

☐ Surface Preparation ☐ Wall Repair ☐ Other _____
☐ Water/Moisture Damage Repair ☐ Paint Removal
☐ Window/Door Repair/Replacement Demolition

*Describe paint removal methods (Check all that apply):

☐ Manual Scraping/Sanding ☐ Demolition ☐ Hydroblasting ☐ Other work practices disturbing lead:
☐ Power Sanding/Grinding ☐ Heat Guns ☐ Torch Cutting _____
☐ Chemical Stripping ☐ Abrasive Blasting ☐ Welding

*Amount of area to be disturbed: (Check one per column)

☐ < 10 square feet	☐ < 10 linear feet
☐ 10 - 100 square feet	☐ 10 - 100 linear feet
☐ 101 - 1000 square feet	☐ 100 - 1000 linear feet
☐ > 1000 square feet	☐ > 1000 linear feet

Torch cutting/welding
Duration of work: _____

Concentration of lead in disturbed materials:

_____ parts per million (ppm) _____ % percent by weight
_____ mg/cm^2 Assumed to be lead-containing: ☐ YES

Name of Notifier:	Title:	Date:

This information is provided in accordance with Title 8, California Code of Regulations, Construction Safety Order Section1532.1 (p).

1/25/02

APPENDIX C

Cal/OSHA Lead
Fact Sheet

Safety & Health Fact Sheets

R□□□□ : J□□□ 2018

California Department of Industrial Relations

State of California CAL OSHA Department of Industrial Relations

Division of Occupational Safety and Health
Cal/OSHA Publications Unit

Lead in Construction

T8 CCR Section 1532.1 cove s the equi ements on lea safety in const uctio , □□ makes empl e s esponsible fo complying with those equi ement . Employe s can e uce the haza f om lea in const uction by meeting □ese equi emen □ an □□□□□□ □□□ □□ □□□□ best □ □□□□□□□.

Why employers need to be concerned?

- L□□ is hi hly tox c an it can cause amage to b ai , ki ey, ep o ucti e system , □□□.
- L□□ □□□□□□□□□ occu s □□ □□□□ □□□□□□□□ □ □□□□□□□□□ even at a ve y low level of exposu e.
- The isk to famili s, especially ch l en, □□□ tak □- home l a , ca ie on empl yees' bo ies, shoes o □□□□□□□□ □□ g ea .

Benefits of controlling lead exposure

Consi e the alte natives to failing to p otect you employees f om lea exposu e: fines up □□ $70,000 pe violation , me cal emoval pa ment to wo ke s with h gh bloo □□□ evels, an costly ob shut owns. Some companies fin that following the lea exposu e egulations inc e ses thei business s nce clien s want jobs that a e safe fo both wo ke s an the envi onment

What do I need to do to protect my employees from lead poisoning?

Assess lead exposure

L□□ can be p esent in a wi e ange of mate ials inclu ing pa nts an othe coat ng , □□□ □ □ □□ □, an base metals to be wel e on t eate with ab asive blasting .

- Look at □□□ age of □□□ □□□□ □□□ □ □□□□□□ e, □□□ p esence of coatings an othe mate ials that may contain lea .
- Ask the p ope ty owne fo elevant nfo mation .
- Also check the MSDS' of the mate ials in use to see if they contai lea .

S□□ samples of mate ials to a labo ato y fo lea analysis . Labo ato ies acc e ite by the U.S. EPA Nat onal □□ Labo ato y Acc e itation P og am a e liste at www .epa .go □/lea /pubs 'nllap .htm . Testing metho s fo lea must meet equi ements of Title 8 Sect on 1532.1( )(9).

Regularly assess the exposure level

Employe s must assess the amounts of lea b eathe by wo ke s on a egula basis fo each task as pe Section 1532.1( ). This is usually one by employee b eathing - zone ai sampling . A□ samp ing esults a e use to □□□ □ □□□ □□□ □ □□□□□□□□ measu es nee e as □□□as □□□ type of espi a o t at m st be wo n fo p otection .

Have a written compliance program

P io □□ sta ting he job , you shall est blish an implem nt a w itt n compl ance p og am as pe 1532.1(e). I□ a ition , you nee to p ovi e a w itten P e-Job Notification to the nea est C□/OSHA office within 24 □ou s of st t of □□□ wo □. The notificati n can also be ma e online at http ://www . i .ca .gov ' osh /P e mits .htm □. See Section 1532.1(p) fo e ails on equi e info ma io□ an types of jobs cove e .

Reduce and maintain low lead level

O□ all const uction jobs whe e lea is p esent , the employe shoul e uce an maintain lea levels as low as possible by

- **Housekeeping**. L□□ ust on su faces , especially in eating a eas , must be cont olle by HEPA vacuuming , wet clean -up, □ othe effective metho s.
- **Hand and face washing**. W□ □□ □ must have washi □ faci ities wi h soap an c ean wat .
- **Training**. W□ □□ □ must ece ve t aining on □□□ haza s an how □□ □ □□□□□□□emse □es □□□□□ □□□:
  - ➢ Requi ements of Section 1532.1
  - ➢ Natu e of the ope ations – sc aping , emolition et .
  - ➢ R□□□□□□□□ □□ □□□□□□□□
  - ➢ Me ical su vei lance an emoval
  - ➢ Enginee ing cont ols–vacuum with HEPA filte , etc.
  - ➢ Goo wo k p actices – eat in a ea f ee of lea , etc.
  - ➢ Let employees know of thei ghts to thei eco s
  - ➢ Notify employees in w iti g of the bl o -lea test esults within 5 ays of ecei ng the □sults .
- **Using proper respirators**. F□ ce tain highly haza ous task , cal e t igge tasks , s ecial p otective measu es must be taken—inclu ing specifie espi ato s—until the employe ete min s that wo ke ai □o ne exposu es to lea a e below levels specifie in Section 1532.1:

C□□□□□□□ in □□□□□□□□ □ □ ..

Contacting Cal/OSHA Consultation Service

Consultation Programs:
□□□□://□ □ □. □.□□.□□□/ □□□/□□□□□□□□□□□□.□□□ □
T□□□□□ N□□ □□: **1-800-963-9424**

Publications: □□□□://□ □ □. □.□□.□□□/ □□□/□□□□□ □.□□□

eTools: □□□□://□ □ □. □.□□.□□□/ □□□/□□□□□□/□□□□□□.□□□

Onsite Assistance Program Area Offices

C□□□□□V□□□□: 559-445-6800 S□□ D□□□□/I□ □□ □□□:619-767-2060
N□ C□□□□ □□□: 916-263-0704 S□□ B□ □□ □□□: 909-383-4567
SF/B□□A □□: 510-622-2891 San F□ □□□□ □V□□□□: 818-901-5754
S□□□□ F□ S□ □□□□/LA/O □□□□: 714-562-5525

***Note**: The information provided is not meant to be either a substitute for or legal interpretation of the occupational safety and health regulations. Readers are cautioned to refer directly to Title 8 of the California Code of Regulations for detailed information regarding the regulation's scope, specifications, and exceptions and for other requirements that may be applicable to their operations.*

➢ **Level 1 trigger tasks**

Any of the following with lea -containing coatings □ mate ial ; sp ay painting , manual emolition , manual sc ap□g □ □□□ □□□, use of heat gun , powe □□□□ cleaning with ust collection system .

Minimum equi e espi ato : ha □-mask espi ato with N-100, R-100 □ P-100 □□□□□ □.

➢ **Level 2 trigger tasks**

Any of the fol owing wi h lea -con aining coatings □ mate ial ; using lea -containing mo ta , lea bu ning , ivet bus ing, powe too cleaning □ith□ut ust collection system , clean -up activities using y expen □ble ab asives , ab asive bl sting enclosu e movement □ emoval

Minimum equi e espi ato : ai -supplie hoo □ helmet , □ loose fitt ng hoo □ hel et powe e a□- pu ifying espi ato with N-100, R-100 □ P-100 filte s.

➢ **Level 3 trigger tasks**

Ab asive blasting , we □ing, cutt ng, o to ch bu □ing on □□□□□□ es whe e □□□ -□□□□□□□□□□ coa □□gs □ □ □□□ □□□□ a e p esent

Minimum equi e esp □ato : fu □-f ce supplie -ai espi ato ope ate in positive p essu e □ con □uous flow mo e □ fu □-face PAPR with N-100, R-100 □ P-100 file s

The P e-Job Notification is equi e fo all jobs involving t igge tasks .

- **Providing interim protective measures**

Followings a e the inte im p otective measu es equi e fo all □□□□□ tasks unt l □□ □□ ai bo ne exposu es a e shown □□ be below levels specifie in Section 1532.1:

  - ➢ R□□□□□□□ □, p otective e □ui ment an clothing
  - ➢ A eas fo clothes changing an han washing
  - ➢ Bloo test fo lea an zinc p otopo phy in (ZPP)
  - ➢ Basic lea haza , espi ato , an safe □t aining

- **Posting warning signs.** Section 1532.1(□)(6) □qui es egulate a eas with wa ning signs □□ all t igge tasks an an □othe tasks that may easonably cause haza ous lea exposu e at □ above the Pe missible Exposu e L□mit (PEL).

- **Using special measures for exposures above PEL.** When ai sampling shows empl yee exposu es above the PEL f om any ope ation , the following cont ols a e equi e in a ition to □ose □□ the t igge tasks :

  - ➢ P ovi e espi ato p o□ection as pe 1532.1(□)
  - ➢ P ovi e p otect ve wo k clothing as pe 1532.1(g)
  - ➢ P ovi e changi g □□ eating a e□s, an han washing an showe ing facilities as pe 1532.1(□)
  - ➢ P ovi e me ica □mon □to ing as pe 1532.1(□)
  - ➢ P ovi e me ical □moval p otection as pe 1532.1(k)
  - ➢ Employee t aining as pe 1532.1(□)

- **Maintaining certification**. O □ jobs at esi ential an public access buil i gs, wo ke s expose to lea above the PEL- an thei supe viso s - must eceive state □pp ove t ain □ng an be ce tifi □□ the Califo nia Dept of Public Health Se vices (CDPH).

Info mat on on lea wo ke ce tificat on:

Phone : **800-597-LEAD**

Web: ht p://www .c ph.ca .gov 'p og ams 'CLPPB/

Where can I get help?

The C□/OSHA Consultation Se vice helps employe s at no cost Employe s can equest an in ust ial hygienist to come to a const uction job site , show how ai samp ing is one an ass t □□ □□ □□□□□□ □□□□□□□. The C□□□□□□□□□□ Se vice is □n epen ent of C□/OSHA' □Enf □cement Unit

Frequently Asked Questions

Q. Befo e sta ting wo k on a job that involves istu bance of paint o othe coatings , am I equi e to have a sample of the paint analyze fo □□□ conten ?

A. T□□□ is the best way to begin assessing the lea haza at he jobsite . While not speci ically equi e by the C□/OSHA egulation , mate ial sampling—combine with knowle ge of the tasks being one—is he b st i □icato of the chance of high ai bo ne lea level , an can help gui e the ai sampli g an exposu e cont ol effo t an the choice of equi e espi ato s.

Q. I□I' □al ea y oing ai monito ing an p otecting wo ke s with espi ato s u ing tasks with high exposu es, why o I also nee to o bloo lea an ZPP monito ing?

A. B□□□ lea an ZPP monito ing a e too s that help assess wo ke s □□□□□□exposu e □□ □□□□ – □□□□□□ □□□ □□ □□□□□ i gestion , unmonit □ ope ations , an lea con amination in the vehicle an home . I□is the most impo tant benchma k fo answe ing the question : "A□ I p otecting my wo ke s f om the haza s of lea on the job?"

Q. What shoul my espi ato p og am inclu e?

A. Y□□ espi ato p og am must inclu e espi ato selection , me ical evaluation , fit testing , an a□l othe equi e el ments as pe Section 5144.

Q. How o I get □□□ □□ w□th a lea me ical monito ing p og am an whe e o I fin a physician to o t is?

A. The Depa tment □□Public Hea th Occupational Lea Poi on ng P event on P og am l ste below can help □□□ get □□□ □□ □ □□□ □□□□ □□□□ comp □□nce p og am .

Resources

T8 CCR1532.1 □□□□://□□□. □.□□.□□□/□□□□8/1532_1.□□□ □

CDPH, Occupationa □L□□ Poisoning P evention P og am
W□□□□□□: □□□.□ □□.□□.□□□/□□□□□ CA T□□F ee : 1(866) 627-1587;
O□□□□S□□□□: (510) 620-5740

Painting an Deco ating Cont acto s of Ame ica
W□□□□□□: □□□.□ □□.□ □ P□□□□: 703-383-0800

SSPC: Society fo P otective Coat ngs
W□□□□□□: □□□.□□□□.□ □ P□□□□: 412-281-2331

US EPA: L□□ in Paint Dust an S□□□
W□□□□□□: □□□.□□□.□□□/□□□□□□/□□□ P□□□□:1(800) 424-LEAD

OSHA: L□□ in Const uction
□□□□://□□□.□□□□.□□□/P□□□□□□□□/□□□□3142.□ □
□□□□://□□□.□□□□.□□□/O□□D□□/ □□□_H□ □□□□□□F□□□/□□□ _in □co □□t □□□□□.□ □
□□□□://□□□.□□□□.□□□/O□□D□□/ □□□_H□ □□□□□□F□□□/□□□ _□□□□ □ _□s p f

APPENDIX D

South Coast Air Quality Management District Rule 403 - Fugitive Dust Information:

Table 1 - Best Available Control Measures And 2004 Draft Final Rule 403 Implementation Handbook

TABLE 1
BEST AVAILABLE CONTROL MEASURES
(Applicable to All Construction Activity Sources)

Source Category	Control Measure	Guidance
Backfilling	01-1 Stabilize backfill material when not actively handling; and 01-2 Stabilize backfill material during handling; and 01-3 Stabilize soil at completion of activity.	✓ Mix backfill soil with water prior to moving ✓ Dedicate water truck or high capacity hose to backfilling equipment ✓ Empty loader bucket slowly so that no dust plumes are generated ✓ Minimize drop height from loader bucket
Clearing and grubbing	02-1 Maintain stability of soil through pre-watering of site prior to clearing and grubbing; and 02-2 Stabilize soil during clearing and grubbing activities; and 02-3 Stabilize soil immediately after clearing and grubbing activities.	✓ Maintain live perennial vegetation where possible ✓ Apply water in sufficient quantity to prevent generation of dust plumes
Clearing forms	03-1 Use water spray to clear forms; or 03-2 Use sweeping and water spray to clear forms; or 03-3 Use vacuum system to clear forms.	✓ Use of high pressure air to clear forms may cause exceedance of Rule requirements
Crushing	04-1 Stabilize surface soils prior to operation of support equipment; and 04-2 Stabilize material after crushing.	✓ Follow permit conditions for crushing equipment ✓ Pre-water material prior to loading into crusher ✓ Monitor crusher emissions opacity ✓ Apply water to crushed material to prevent dust plumes

TABLE 1
BEST AVAILABLE CONTROL MEASURES
(Applicable to All Construction Activity Sources)

Source Category	Control Measure	Guidance
Cut and fill	05-1 Pre-water soils prior to cut and fill activities; and 05-2 Stabilize soil during and after cut and fill activities.	✓ For large sites, pre-water with sprinklers or water trucks and allow time for penetration ✓ Use water trucks/pulls to water soils to depth of cut prior to subsequent cuts
Demolition – mechanical/manual	06-1 Stabilize wind erodible surfaces to reduce dust; and 06-2 Stabilize surface soil where support equipment and vehicles will operate; and 06-3 Stabilize loose soil and demolition debris; and 06-4 Comply with AQMD Rule 1403.	✓ Apply water in sufficient quantities to prevent the generation of visible dust plumes
Disturbed soil	07-1 Stabilize disturbed soil throughout the construction site; and 07-2 Stabilize disturbed soil between structures	✓ Limit vehicular traffic and disturbances on soils where possible ✓ If interior block walls are planned, install as early as possible ✓ Apply water or a stabilizing agent in sufficient quantities to prevent the generation of visible dust plumes
Earth-moving activities	08-1 Pre-apply water to depth of proposed cuts; and 08-2 Re-apply water as necessary to maintain soils in a damp condition and to ensure that visible emissions do not exceed 100 feet in any direction; and 08-3 Stabilize soils once earth-moving activities are complete.	✓ Grade each project phase separately, timed to coincide with construction phase ✓ Upwind fencing can prevent material movement on site ✓ Apply water or a stabilizing agent in sufficient quantities to prevent the generation of visible dust plumes

TABLE 1
BEST AVAILABLE CONTROL MEASURES
(Applicable to All Construction Activity Sources)

Source Category	Control Measure	Guidance
Importing/exporting of bulk materials	09-1 Stabilize material while loading to reduce fugitive dust emissions; and 09-2 Maintain at least six inches of freeboard on haul vehicles; and 09-3 Stabilize material while transporting to reduce fugitive dust emissions; and 09-4 Stabilize material while unloading to reduce fugitive dust emissions; and 09-5 Comply with Vehicle Code Section 23114.	✓ Use tarps or other suitable enclosures on haul trucks ✓ Check belly-dump truck seals regularly and remove any trapped rocks to prevent spillage ✓ Comply with track-out prevention/mitigation requirements ✓ Provide water while loading and unloading to reduce visible dust plumes
Landscaping	10-1 Stabilize soils, materials, slopes	✓ Apply water to materials to stabilize ✓ Maintain materials in a crusted condition ✓ Maintain effective cover over materials ✓ Stabilize sloping surfaces using soil binders until vegetation or ground cover can effectively stabilize the slopes ✓ Hydroseed prior to rain season
Road shoulder maintenance	11-1 Apply water to unpaved shoulders prior to clearing; and 11-2 Apply chemical dust suppressants and/or washed gravel to maintain a stabilized surface after completing road shoulder maintenance.	✓ Installation of curbing and/or paving of road shoulders can reduce recurring maintenance costs ✓ Use of chemical dust suppressants can inhibit vegetation growth and reduce future road shoulder maintenance costs

TABLE 1
BEST AVAILABLE CONTROL MEASURES
(Applicable to All Construction Activity Sources)

Source Category	Control Measure	Guidance
Screening	12-1 Pre-water material prior to screening; and 12-2 Limit fugitive dust emissions to opacity and plume length standards; and 12-3 Stabilize material immediately after screening.	✓ Dedicate water truck or high capacity hose to screening operation ✓ Drop material through the screen slowly and minimize drop height ✓ Install wind barrier with a porosity of no more than 50% upwind of screen to the height of the drop point
Staging areas	13-1 Stabilize staging areas during use; and 13-2 Stabilize staging area soils at project completion.	✓ Limit size of staging area ✓ Limit vehicle speeds to 15 miles per hour ✓ Limit number and size of staging area entrances/exists
Stockpiles/ Bulk Material Handling	14-1 Stabilize stockpiled materials. 14-2 Stockpiles within 100 yards of off-site occupied buildings must not be greater than eight feet in height; or must have a road bladed to the top to allow water truck access or must have an operational water irrigation system that is capable of complete stockpile coverage.	✓ Add or remove material from the downwind portion of the storage pile ✓ Maintain storage piles to avoid steep sides or faces

TABLE 1
BEST AVAILABLE CONTROL MEASURES
(Applicable to All Construction Activity Sources)

Source Category	Control Measure	Guidance
Traffic areas for construction activities	15-1 Stabilize all off-road traffic and parking areas; and 15-2 Stabilize all haul routes; and 15-3 Direct construction traffic over established haul routes.	✓ Apply gravel/paving to all haul routes as soon as possible to all future roadway areas ✓ Barriers can be used to ensure vehicles are only used on established parking areas/haul routes
Trenching	16-1 Stabilize surface soils where trencher or excavator and support equipment will operate; and 16-2 Stabilize soils at the completion of trenching activities.	✓ Pre-watering of soils prior to trenching is an effective preventive measure. For deep trenching activities, pre-trench to 18 inches soak soils via the pre-trench and resuming trenching ✓ Washing mud and soils from equipment at the conclusion of trenching activities can prevent crusting and drying of soil on equipment
Truck loading	17-1 Pre-water material prior to loading; and 17-2 Ensure that freeboard exceeds six inches (CVC 23114)	✓ Empty loader bucket such that no visible dust plumes are created ✓ Ensure that the loader bucket is close to the truck to minimize drop height while loading
Turf Overseeding	18-1 Apply sufficient water immediately prior to conducting turf vacuuming activities to meet opacity and plume length standards; and 18-2 Cover haul vehicles prior to exiting the site.	✓ Haul waste material immediately off-site

TABLE 1
BEST AVAILABLE CONTROL MEASURES
(Applicable to All Construction Activity Sources)

Source Category	Control Measure		Guidance
Unpaved roads/parking lots	19-1	Stabilize soils to meet the applicable performance standards; and	✓ Restricting vehicular access to established unpaved travel paths and parking lots can reduce stabilization requirements
	19-2	Limit vehicular travel to established unpaved roads (haul routes) and unpaved parking lots.	
Vacant land	20-1	In instances where vacant lots are 0.10 acre or larger and have a cumulative area of 500 square feet or more that are driven over and/or used by motor vehicles and/or off-road vehicles, prevent motor vehicle and/or off-road vehicle trespassing, parking and/or access by installing barriers, curbs, fences, gates, posts, signs, shrubs, trees or other effective control measures.	

DRAFT FINAL

RULE 403 IMPLEMENTATION HANDBOOK

South Coast Air Quality Management District

Office of Planning and Policy

21865 Copley Drive

Diamond Bar, California 91765

April 2004

SOUTH COAST AIR QUALITY MANAGEMENT DISTRICT
GOVERNING BOARD

Chairman: WILLIAM A. BURKE, Ed.D.
Speaker of the Assembly Appointee

Vice Chairman: S. ROY WILSON, Ed.D.
Supervisor, Fourth District
Riverside County Representative

MEMBERS:

MICHAEL D. ANTONOVICH
Supervisor, Fifth District
Los Angeles County Representative

JANE W. CARNEY
Senate Rules Committee Appointee

WILLIAM S. CRAYCRAFT
Council Member, City of Mission Viejo
Cities Representative, Orange County

BEATRICE J. S. LAPISTO-KIRTLEY
Mayor Pro Tem, City of Bradbury
Cities Representative, Los Angeles County/Eastern Region

RONALD O. LOVERIDGE
Mayor, City of Riverside
Cities Representative, Riverside County

JAN PERRY
Councilmember, City of Los Angeles
Cities Representative, Los Angeles County, Western Region

BILL POSTMUS
Supervisor, Fourth District
San Bernardino County Representative

JAMES W. SILVA
Supervisor, Second District
Orange County Representative

CYNTHIA VERDUGO-PERALTA
Governor's Appointee

DENNIS YATES
Council Member, City of Chino
Cities Representative, San Bernardino County

EXECUTIVE OFFICER:
BARRY R. WALLERSTEIN, D.Env.

TABLE OF CONTENTS

CHAPTER 1 - STATEMENT OF PURPOSE 1-1

CHAPTER 2 - APPLICABLE DISTRICT RULES

Fugitive Dust (Rule 403) 2-1

CHAPTER 3 - SOIL MOISTURE TESTING METHODS

ASTM Standard Test Method D 2216 and D 1557 3-1

CHAPTER 4 - CHEMICAL DUST SUPPRESSANTS

Resource List of Vendors 4-1

CHAPTER 5 - GUIDANCE FOR LARGE OPERATIONS

Notification Procedures 5-1
Project Contact Signage Guidelines 5-4
Statement of No Change Form 5-6
Project Completion Form 5-8

CHAPTER 6 - SAMPLE RECORDKEEPING 6-1

CHAPTER 7 - TEST METHODS

Opacity Test Methods 7-1
Stabilized Surface 7-4
Threshold Friction Velocity 7-7
Silt Loading / Silt Content 7-11

CHAPTER 8 - ON-SITE WIND MONITORING 8-1

LIST OF FIGURES

Figure 1-1: Pictorial Relationship of Terminology 1-2

Figure 2-1: Boundaries of the South Coast Air Quality Management District and the South Coast Air Basin 2-2

S T A T E M E N T OF P U R P O S E

STATEMENT OF PURPOSE

The purpose of Rule 403 is to reduce the amount of fugitive dust entrained as a result of human activities. Rule 403 applies to any activity capable of generating fugitive dust.

This Handbook has been developed by District staff to assist affected persons and activities in complying with Rule 403. Throughout this Handbook, several terms are used to describe various categories of dust or fine particulate matter. While all of the terms represent a form of particulate matter, each has a specific meaning. The following definitions should help the reader understand the differences between these terms. Figure 1-1 illustrates the relationship of these terms based on size.

PARTICULATE MATTER means any material, except uncombined water, which exists in a finely divided form as a liquid or solid at standard conditions (defined in Rule 102).

TOTAL SUSPENDED PARTICULATE MATTER (TSP) is any airborne particulate matter as measured by applicable State and federal reference test methods. (A subset of PARTICULATE MATTER).

FUGITIVE DUST means any solid particulate matter that becomes airborne, other than that emitted from an exhaust stack, directly or indirectly as a result of human activities. (A subset of TOTAL SUSPENDED PARTICULATES).

PM10 is particulate matter with an aerodynamic diameter smaller than or equal to 10 microns as measured by the applicable State and federal reference test methods. Studies have indicated that appropriately 50 percent of total suspended particulate matter, by weight, is of PM10 size or less. (A subset of TOTAL SUSPENDED PARTICULATES).

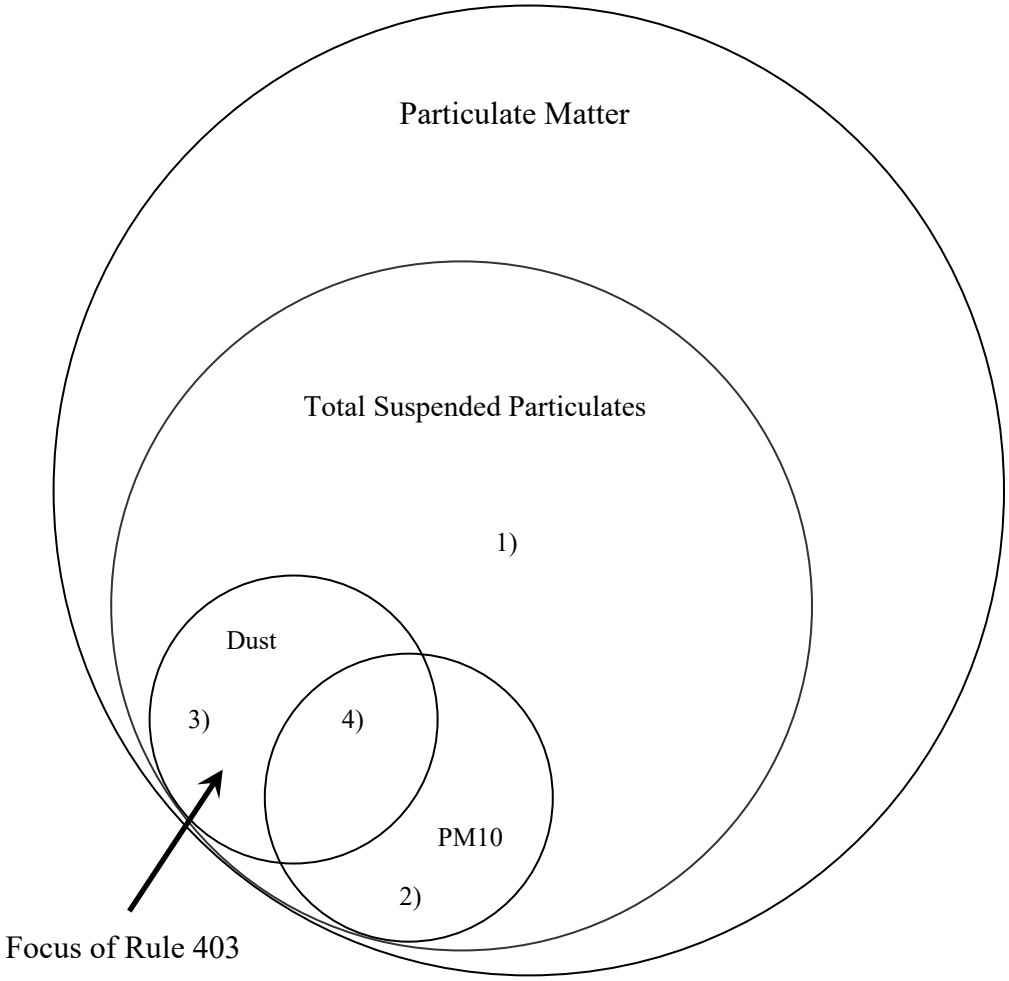

1) TSP larger than 10 microns originating from exhaust stacks

2) PM10 not related to fugitive dust sources, such as sulfates, nitrates, and organic particles

3) Dust particles larger than 10 microns

4) Portion of ambient PM10 which can be reduced through fugitive dust emission controls

FIGURE 1-1

PICTORIAL RELATIONSHIP OF TERMINOLOGY

A P P L I C A B L E D I S T R I C T R U L E S

Fugitive Dust (Rule 403)

APPLICABLE DISTRICT RULES

Fugitive Dust (Rule 403)

Rule 403 requires the implementation of best available fugitive dust control measures during active operations capable of generating fugitive dust. Table 1 of Rule 403 lists best available control measures (BACM) by source. Figure 2-1 identifies the jurisdictional boundaries of the South Coast Air Quality Management District.

Rule 403 also requires activities defined as "large operations" to notify the AQMD by submitting Form 403N, implement the Rule 403 Table 2 and 3 control actions, and maintain records of control measure implementation. Rule 403 defines large operations as:

> "any active operations on property which contains in excess of 50 acres of disturbed surface area; or any earth-moving operation which exceeds a daily earth-moving or throughput volume of 3,850 cubic meters (5,000 cubic yards) three times during the most recent 365-day period."

Additional guidance for large operations is included in Section 5 of the Handbook.

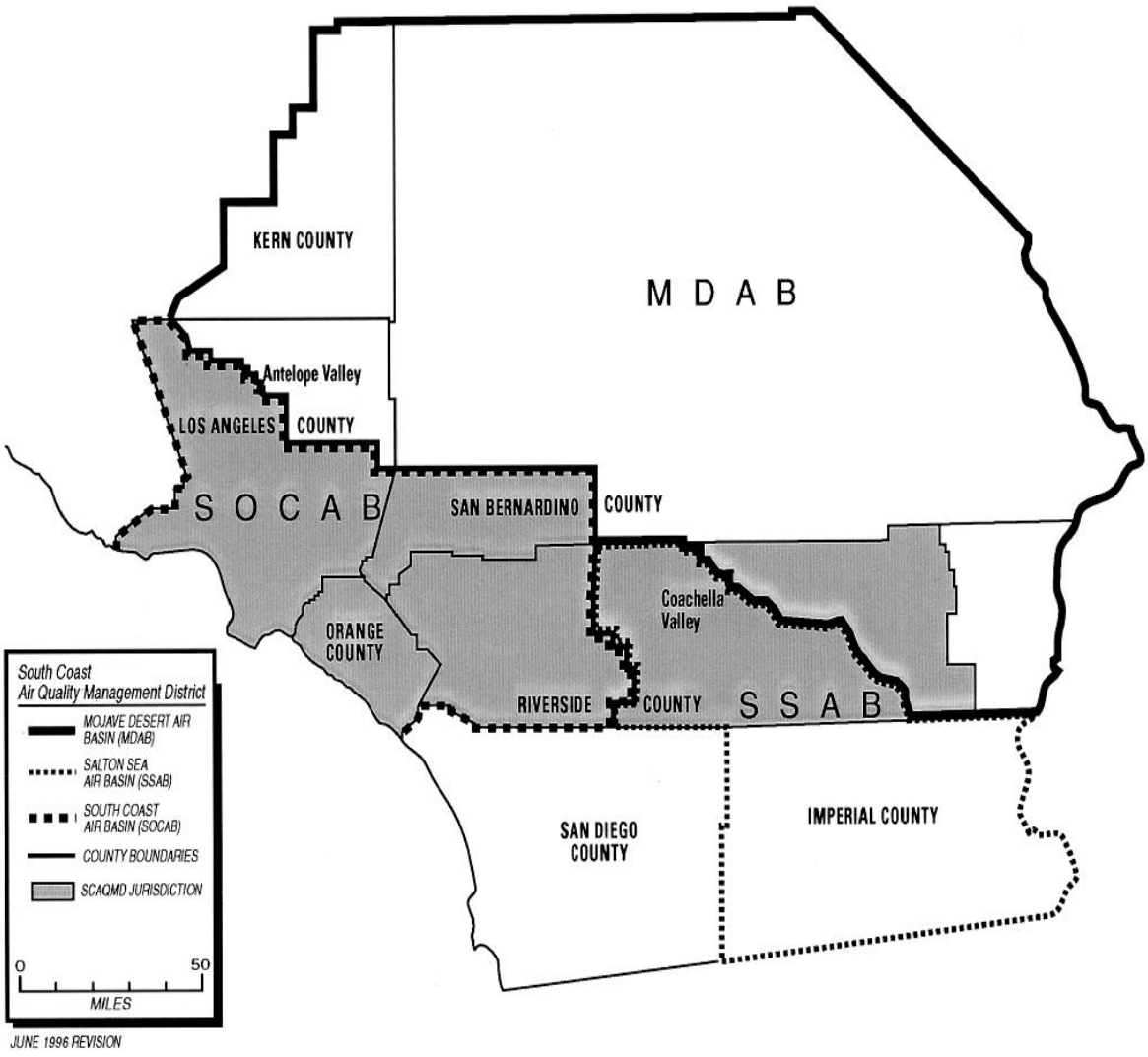

FIGURE 2 - 1

BOUNDARIES OF THE SOUTH COAST AIR QUALITY MANAGEMENT DISTRICT AND THE SOUTH COAST AIR BASIN

In order to save space and avoid repetition, please refer to the latest version of Proposed Amended Rule 403, which is located elsewhere in the rule package.

S O I L M O I S T U R E T E S T I N G M E T H O D S

ASTM Standard Test Method D 2216
ASTM Standard Test Method D 1557

SOIL MOISTURE TESTING METHODS

American Society for Testing and Materials (ASTM) Standard Test Method D-2216 and ASTM D-1557

Tables 2 and 3 of Rule 403 contain a listing of dust control actions for a variety of fugitive dust sources for activities defined as large operations [see Rule 403 definition (c)(18)]. Specifically, Table 2 control action (1a) requires that certain earth-moving activities conducted at large operations maintain a soil moisture content level of at least 12 percent as determined by ASTM Standard Test Method D 2216. Additionally, Table 2 control action (1b) states that portions of construction sites that have an optimum soil moisture content for compaction of less than 12 percent, as determined by ASTM Standard Test Method D-1557, are to complete the compaction process as expeditiously as possible after achieving at least 70 percent of the optimum soil moisture content.

A copy of Test Method D-2216 and D-1557 can be obtained from the ASTM web site http://www.astm.org

It should be noted that ASTM documents are periodically updated.

C H E M I C A L D U S T S U P P R E S S A N T S

Resource List of Vendors

CHEMICAL DUST SUPPRESANTS

Introduction

The following is a list of chemical dust suppressants and vendors. This resource list has been compiled from information provided to the AQMD by various vendors, but there are likely to be additional products that are commercially available. **This resource listing is not an endorsement by the AQMD to use any particular product**. It is the responsibility of each person who wishes to use a chemical dust suppressant to assure that such product is not prohibited for use in fugitive dust control by the California Regional Water Quality Control Board, the California Air Resources Board (ARB), the Environmental Protection Agency, or any applicable laws. Also, such products should meet any specifications, criteria, or tests required by any federal, state, or local water agency.

The California Air Resources Board (ARB) has a precertification program whereby manufacturers of air pollution control products request the ARB to conduct a third-party verification of performance claims. This analysis focuses on the air quality benefits of individual equipment or processes. A list of chemical dust suppressant vendors that have participated in the ARB's precertification program is listed on the Internet at http://www.arb.ca.gov/eqpr/mainlist.htm. This site also contains the documented PM10 control efficiency for these products when applied in accordance with the manufacturer's specifications.

For further information about ARB's precertification program, please e-mail or call Mr. Mike Waugh at (916) 445-6018 / mwaugh@arb.ca.gov or Ms. Marcelle Surovik at (916) 327-2951 / msurovik@arb.ca.gov.

Resource List of Vendors

Product Name	Vendor Contact
Acrylic polymers (Various other products including, lignosulfonates, surfactants, resins, enzymes, hydroseeding, and chlorides)	Dust Pro, Inc. Phoenix, AZ (602) 251-3878 www.dustpro.com
AGRI-LOCK and DUST-LOCK (synthetic resin and organic compound)	Swift Adhesives Research Triangle Park, NC (800) 213-4804
Agri-Fiber (organic compound)	Precision Hydroseeding Company Palm Desert (760) 778-3810 (888) 645-4800
AIRTROL Geobinder (gypsum based bonded fiber matrix)	United States Gypsum Co. San Diego, CA (619) 546-4733
Asphotac (asphaltic emulsions)	Pragma, Inc. Lodi, CA (209) 367-0579 (909) 598-1734
Blend R40 Series (water-based polymer emulsions)	Rohm and Haas Company Spring House, PA (215) 641-7000
Calcium Chloride (hygroscopic salt)	Lee Chemical, Inc. Moreno Valley (909) 369-5292
Calcium Chloride (hygroscopic salt)	Hill Brothers Chemical Company Orange, CA (714) 998-8800
DC-360 (polymer emulsion)	Global Eco Technologies, Inc Pittsburgh, CA (925) 473-9250

Product Name	Vendor Contact
DC-30 (co-polymer)	Southwest Boulder and Stone Escondido, CA (760) 751-3333
Dust Oil Emulsion (asphalt emulsion)	Morgan Emultech, Inc. Redding, CA (530) 241-1364
Dust Sorb 1118 (acrylic resin)	Aqua Chem Ltd. Bakersfield, CA (805) 323-8308
Dust Off (brine solution)	Leslie Salt Company Newark, CA (510) 790-8169
Dusty Roads (soil conglomerate/ wood byproduct)	Ecolink San Diego, CA (619) 483-3111
Dustex (lignosulfonate)	LignoTech USA Rothschild, WI (715) 359-6544*
DSS-40 (acrylic co-polymer)	S & S Seeds Carpentaria, CA (805) 684-0436
Eco-Polymer (polymer)	Eco-polymer Los Angeles, CA (323) 954-2240
Earthbond (organic emulsion)	Spectrum Pacific Santa Fe Springs, CA (562) 404-6131
ECO-110 and C-50 (polymer)	Dynaguard, Inc. Orange, CA (714) 771-7411

* Local suppliers available.

Product Name	Vendor Contact
Envirotac II (acrylic co-polymer)	Environmental Products and Applications Lake Elsinore, CA (909) 674-9174 (877) 371-1147
Ecotak-OP and Ecotak-SAT (hydroseeding)	Elliott Landscaping Cathedral City, CA (760) 343-2002
Ecology Control M Binder (co-polymer)	S & S Seeds Carpentaria, CA (805) 684-0436
Enduraseal 100/200 (organic emulsion)	Cascadia Technologies, Inc Vancouver, BC (604) 685-0877
EnviroKleen (polymer)	REAMS Associates, Inc. Santa Ana, CA (714) 953-3164
FIBER-SORB™ Dewatered Residual Wood Fiber (organic pulp product)	Coast Resource Management, Inc. Cerritos, CA (562) 860-4665
Fiberwood (hydroseeding mulch)	Green Stone Industries Sacramento, CA (800) 655-9754
Fibercraft (hydromulch cellulose fiber)	Dynamis, Inc. Sanger, CA (209) 875-0800
Hydro=Plant (hydroseeding)	Hydro=Plant, Inc. San Marcos, CA (760) 744-7360
Hydroseeder (seed mixes and applications)	Sanders Hydroseeding, Inc. Santa Ana, CA (714) 973-8873

Product Name	Vendor Contact
Lignosulfonate (wood pulp by-product)	Jim Good Marketing Shafter, CA (805) 746-3783
Magnesium Chloride (hygroscopic salt)	SouthWestern Sealcoating, Inc. Murrieta, CA (909) 677-6228
Magnesium Chloride (hygroscopic salt)	Dustpro, Inc. Phoenix, AZ (602) 251-3878
Magnesium Chloride (hygroscopic salt)	Jim Good Marketing Shafter, CA (805) 746-3783
Marloc (co-polymer)	Reclamare Company Seattle, WA (206) 824-2385
Marloc - SF (co-polymer)	Southwest Boulder and Stone Escondido, CA (760) 751-3333
Native Seed Mix (hydromulch)	Pacific Coast Seed, Inc. Livermoore, CA (925) 373-4417
Organic Soil Stabilizer (soil additive)	Desert Rock Supply La Quinta, CA (760) 360-1354
Perma-Zyme IIX (enzyme formulation)	Charbon Consultants Tustin, CA (714) 832-6366
Pennzsuppress D (emulsified resin)	Pennzoil Products Company Santa Fe Springs, CA (562) 906-0633
Road Oyl (pine tar)	Soil Stabilization Products Merced, CA (209) 383-3296

Product Name	Vendor Contact
Roadkill (soybean product)	Central Soya Company, Inc. Fort Wayne, IN (219) 425-5942
Sandcastles Dust Control Mix	Sandcastle Hydroseeding Lancaster, CA (805) 723-0515
SC Dust Oil Emulsion 715 (emulsified dust oil)	SC Dust Control Bakersfield, CA (805) 391-8357
Sentinel (organic binder-hydroseeding)	Albright Seed Company Camarillo, CA (805) 484-0551
	Precision Hydro-seeding Company Palm Desert, CA (760) 772-0237 (888) 645-4800
Soilmaster (polymer)	Environmental Soil Systems, Inc. Granada Hills (818) 368-4115
Soil Seal (polymer)	Soil Seal Corporation Los Angeles (213) 727-0654
Soil Seal (polymer)	Soil Stabilization Products Merced, CA (209) 383-3296
Soil Sement (polymer)	REAMS Associates Santa Ana, CA (714) 953-3164
Soil Sement (polymer)	Midwest Industrial Supply Santa Maria, CA (805) 937-7157 (800) 321-0697

Product Name	Vendor Contact
	Midwest Industrial Supply Canton, Ohio (800) 321-0699
Soil Guard	S & S Seeds Carpentaria, CA (805) 684-0436
TOPEIN™ Emulsions (organic dispersions)	Doyle Ellis Bakersfield, CA (877) TOPEINS
Terrazyme (organic enzyme)	Environmental Services & Products Walnut, CA (909) 595-0470

G U I D A N C E F O R
L A R G E O P E R A T I O N S

Large Operation Notification Procedures
Contact Signage
Statement of No Change
Notice of Completion

GUIDANCE FOR LARGE OPERATIONS

Notification Procedures

Rule 403 requires large operations that meet or exceed the threshold for large operations to:

- ✓ notify the District in writing by submitting a Large Operation Notification (Form 403N) with the appropriate site mapping within seven days of qualifying as a large operation to the address provided below:

  Phill Hubbard
  South Coast Air Quality
  Management District
  Rule 403 Compliance
  21865 E. Copley Drive
  Diamond Bar, CA 91765

- ✓ identify a dust control supervisor
- ✓ install contact signage that meets the minimum standards outlined by this Chapter within 50 feet of each public site entrance or other frequently-used work entrances. No more than four signs are required per site/facility. One sign is sufficient for multiple site entrances located within 300 yards of each other.
- ✓ implement the Rule 403 Table 2 and Table 3 control actions for each on-site source, and
- ✓ prepare daily records of control action implementation and maintain such recordkeeping information for three years.

Rule 403 also requires large operations to notify the AQMD 30 days after no longer qualifying as a large operation [subparagraph (e)(1)(F)] by submitting a Project Completion Form (Form 403 C) or submit a Statement of No Change (Form 403 NC) for projects that will last more than one year [paragraph (e)(2)]. The requirement to submit a Statement of No Change is not required for stationary sources (i.e., aggregate facilities, etc.) that operate for multiple years at one site.

A blank Large Operation Notification Form (Form 403N), minimum contact signage standards, a Notice of Completion Form (Form 403C), a Statement of No-Change (Form

403NC) is presented in this chapter. A sample recordkeeping form is included in Chapter 6.

FORM 403N

RULE 403 - LARGE OPERATION NOTIFICATION
SOUTH COAST AIR QUALITY MANAGEMENT DISTRICT

21865 Copley Drive, Diamond Bar, CA 91765

Large operations are required to implement the Rule 403 Table 2 and Table 3 control measures and must notify the AQMD no later than 7 days after qualifying as a large operation. Completing this Form and returning it, along with a site location map, to the AQMD will represent compliance with the notification procedures. Note: activities that implement the Table 2 and the Table 3 control measures are required to maintain records of control measure application (see Chapter 6 of the Rule 403 Implementation Handbook).

Is this notification being submitted to comply with the requirements of a Notice to Comply or Notice of Violation? **YES/NO**
Notice Number_____ Please attach copy

Qualifying Criteria:

1. Does this operation contain more than 50 acres of disturbed surface area as of the date of submittal? **YES/NO** Please indicate the size of the project _____.

2. Will the earth moving operation exceed a daily earth moving or throughput volume of 5,000 cubic yards three times during the most recent 365-day period from the date grading begins? **YES/NO**

If you answered yes to either 1 or 2 above please continue with the application. If you answered no to both 1 & 2 you may stop here. If you still have questions regarding your qualifying status please call Phill Hubbard III at (909) 396-2966.

FORM 403N

RULE 403 - LARGE OPERATION NOTIFICATION
SOUTH COAST AIR QUALITY MANAGEMENT DISTRICT

21865 Copley Drive, Diamond Bar, CA 91765

Please Print or Type

Contractor/ Consultant/ Owner: (Circle one of the above)		**Phone Number:**	
Address:	**City:**	**State:**	**Zip:**
Project Name:			
Name of Responsible Person of Organization:			
Title:		**Phone Number:**	
Dust Control Supervisor:		**Phone Number:**	
Date Attended Dust Class:		**ID Number:**	
Project Address: (Attach location map)	**City:**	**State:**	**Zip:**
Name of Property Owner: (If different than above)			
Type of Activity:			
Anticipated Start Date:		**Anticipated Completion Date:**	
Check here if permanent facility: **(Statement of No Change is not required for stationary sources (aggregate facilities, etc.) that operate at one site for multiple years)**			
Telephone Number:			
Emergency Phone Number:			
In accordance with paragraph (e)(1) of Rule 403, I will ensure that the actions specified in Tables 2 and 3 will be implemented on-site for each applicable fugitive dust source type within the property lines. Further, I hereby certify that all information contained herein is true and correct.			
SIGNATURE OF RESPONSIBLE MEMBER OF ORGANIZATION	**TITLE**	**DATE**	

GUIDANCE FOR LARGE OPERATIONS

Minimum Contact Signage Standards

Rule 403 subparagraph (e)(1)(D) requires large operations to install and maintain signage that identifies phone numbers for dust complaints. Signs must be installed within 50 feet of each public site entrance and other frequently-used work entrances. No more than four signs are required per site/facility. One sign is sufficient for multiple site entrances located within 300 yards of each other. The following guidance has been prepared to assist project operators in complying in this requirement.

CONSTRUCTION SITE SIGNAGE GUIDELINES (Minimum Requirements)

- ✓ The purpose of this signage is to allow the public to contact the responsible party if visible dust emissions or track-out of material is observed from a construction site.

Project size	**Over 50 Acres**
Sign size	48” x 96”

Permit # *(if applicable)*	4”
Site Name	4”
Project Name / Tract ####	4”
IF YOU SEE DUST COMING FROM	4”
THIS PROJECT CALL:	4”
Name, Phone Number XXX-XXXX	6”
If you do not receive a response, Please call	3”
the AQMD 1-800-CUT-SMOG	3”
	3”

Notes:

- ✓ Signage must be located within 50 feet of each project site entrance.
- ✓ No more than four signs are required per site/facility.
- ✓ One sign is sufficient for multiple site entrances located within 300 yards of each other.
- ✓ Text height shall be at a minimum as shown on right side of sign template above.
- ✓ Sign background must contrast with lettering, typically black text with white background.
- ✓ Sign should be 1 inch A/C laminated plywood board.
- ✓ The lower edge of the sign board must be a minimum of 6 feet and a maximum of 7 feet above grade.
- ✓ The telephone number listed for the contact must be a local or a toll-free number and shall be accessible 24 hours per day.

STATEMENT OF NO CHANGE FOR PROJECTS THAT EXTEND MORE THAN ONE YEAR

Approved large operation notifications are valid for one year from the date of AQMD acceptance. If a project will extend beyond one-year and if all sources of fugitive dust and control measures are the same as the originally accepted submittal, the operator can extend the applicability of the large operation notification for an additional year by submitting a Statement of No-Change (Form 403NC). A Statement of No-Change is not required for stationary sources (e.g., aggregate facilities, etc.) that operate for multiple years at one facility. A sample Form 403NC is provided on the following page.

FORM 403NC

STATEMENT OF NO CHANGE
SOUTH COAST AIR QUALITY MANAGEMENT DISTRICT

21865 Copley Drive, Diamond Bar, CA 91765

Large operation notifications are valid for one year from SCAQMD acceptance. Rule 403 requires resubmittal of a large operation notification at least 30 days prior to the expiration date or the submittal will no longer be valid. Submittal of form 403NC will represent resubmittal of a large operation notification if conditions will not change in the upcoming year. SCAQMD acceptance of Form 403NC will make the previously approved submittal valid for <u>one</u> additional year from its original approval date. A Statement of No Change is not required for stationary sources (aggregate facilities, etc.) that operate at one site for multiple years.

Please Print or Type

Contractor/ Consultant/ Owner: **(Circle one of the above)**			**Phone Number**
Address:	**City:**	**State:**	**Zip:**
Project Name:			
Name of Responsible Person of Organization: **Title:**			
Dust Control Supervisor: **Date Attended Dust Class:**			**Phone Number:** **ID Number:**
Project Address: **(Attach location map)**	**City:**	**State:**	**Zip:**
Name of Property Owner: **(If different than above)**			
Type of Activity:			
Anticipated Completion Date:			
Telephone Number:			
Emergency Phone Number:			

Agreement

All conditions at the site are the same as identified in the large operation notification approved by the SCAQMD on _____. *(Please provide date)* Moreover, all control measures will be implemented at the site in the manner set forth in the previously approved large operation notification.

_____

Signature of Owner (Date)

_____

Signature of Operator or Contractor (Date)
(If not the same as owner)

SCAQMD Use Only

Date Received _____ Staff Initial _____

PROJECT COMPLETION FORM

Subparagraph (e)(1)(F) requires large operations to notify the AQMD within 30 days of no longer qualifying as a large operation. A sample Form 403C is provided on the following page.

FORM 403C

NOTICE OF COMPLETION
SOUTH COAST AIR QUALITY MANAGEMENT DISTRICT

21865 Copley Drive, Diamond Bar, CA 91765

Rule 403 requires large operations to notify the AQMD within 30 days of no longer qualifying as a large operation. This form has been prepared to assist activities in complying with this requirement.

PROJECT INFORMATION	PLEASE ENTER INFORMATION BELOW
CONSTRUCTION PROJECT NAME / REFERENCE NUMBER	
PROJECT ADDRESS/LOCATION	
OWNER/DESIGNEE NAME	
PHONE NUMBER	
SUPPLEMENTAL PHONE NUMBER	

OWNER (DESIGNEE) STATEMENT

I certify that the referenced site no longer qualifies as a large operation.

Owner Signature _____ Date _____

Inspection Results

An inspection by a SCAQMD representative has been performed with the following results noted:

_____ Construction has ceased and the entire site has been adequately treated for long-term stabilization

_____ Construction has ceased, but portions of the site have not been adequately treated for long-term stabilization *(Attach additional stabilization requirements)*

Enforcement Officer _____ Date _____

S A M P L E R E C O R D K E E P I N G

SAMPLE RECORDKEEPING

Recordkeeping is required of large operations implementing Tables 2 and 3, pursuant to subparagraph (e)(1)(C). SCAQMD staff has included the attached example to serve as guidance for activities that compile records under Rule 403. Activities that are required to conduct record keeping can use the attached form or they can prepare a site-specific form. Under subparagraph (e)(1)(C) of Rule 403, records are to be retained for three years and must be submitted to the AQMD Executive Officer upon request.

FUGITIVE DUST CONTROL
(SCAQMD Rule 403 Table 2 and 3 Control Measures)
Month:_____

Instructions:
1. (X) Check off daily all control measures implemente
2. Operator should initial daily.

		Fugitive Dust Source Category/Control Measures	1	2	3	4	5	6	7	8	9	10	11	12	13	14	15	16	17	18	19	20	21	22	23	24	25	26	27	28	29	30	31
Earth-moving		*Control Actions*																															
	(1a)	Maintain soil moisture content at a minimum of 12 percent, as determined by ASTM method D-2216, or other equivalent method approved by the Executive Officer, the the California Air Resources Board, and the U.S. EPA. Two soil moisture evaluations must be conducted during the first three hours of active operations during a calendar day, and two such evaluations each subsequent four-hour period of active operations; OR																															
	(1a-1)	For any earth-moving which is more than 100 feet from all property lines, conduct watering as necessary to prevent visible dust emissions from exceeding 100 feet in length in any direction.																															
	(1b)	Maintain soil moisture content at a minimum of 12 percent, as determined by ASTM method D-2216, or other equivalent method approved by the Executive Officer and the California Air Resources Board. For areas which have an optimum moisture content for compaction of less than 12 percent, as determined by ASTM method 1557 or other equivalent method approved by the Executive Officer and the California Air Resources Board, complete the compaction process as expeditiously as possible after achieving at least 70 percent of optimum soil moisture content. Two soil moisture evaluations must be conducted during the first three hours of active operations during a calendar day, and two such evaluations during each subsequent four-hour period of active operations.																															
	(1c)	Conduct watering as necessary to prevent visible emissions from extending more than 100 feet beyond the active cut or mining area unless the area is inaccessible to watering vehicles due to slope conditions or other safety factors.																															
		Contingency Control Measures																															
	(1A)	Cease all active operations, OR																															
	(2A)	Apply water to soil not more than 15 minutes prior to moving such soil																															

OPERATORS INITIALS:

FUGITIVE DUST CONTROL
(SCAQMD Rule 403 Table 2 and 3 Control Measures)
Month:_____

Instructions:
1. (X) Check off daily all control measures implemented.
2. Operator should initial daily.

Fugitive Dust Source Category/Control Measures			1	2	3	4	5	6	7	8	9	10	11	12	13	14	15	16	17	18	19	20	21	22	23	24	25	26	27	28	29	30	31
Disturbed Surface Area		*Control Measure*																															
	(2 a/b)	Apply dust suppression in sufficient quantity and frequency to maintain stabilized surface. Any areas which cannot be stabilized, as evidenced by wind driven fugitive dust must have an application of water at least twice per day to at least 80 percent of the unstabilized area.																															
	(2c)	Apply chemical stabilizers within five working days of grading completion; OR																															
	(2d)	Take actions (3a) or (3c) specified for inactive disturbed surface areas.																															
		Contingency Control Measures																															
	(0B)	On the last day of active operations prior to a weekend, holiday, or any other period when active operations will not occur for not more than four consecutive days; apply Water with a mixture of chemical stabilizer diluted to not less than 1/20 of the concentration required to maintain a stabilized surface for a period of six months; OR																															
	(1B)	Apply chemical stabilizers prior to wind event, OR																															
	(2B)	Apply water to all unstabilized disturbed areas 3 times per day. If there is any evidence of wind driven fugitive dust, watering frequency is increased to a minimum of four times per day; OR																															
	(3B)	Take actions specified in Table 2, Item (3c); OR																															
	(4B)	Utilize any combination of control actions (1B), (2B), and (3B) such that, in total, these actions apply to all disturbed surface areas.																															
Inactive Disturbed Surface		*Control Measure*																															
	(3a)	Apply water to at least 80 percent of all inactive disturbed surface areas on a daily basis when there is evidence of wind driven fugitive dust, excluding any areas which are inaccessible to watering vehicles due to excessive slope or other safety conditions; OR																															
	(3b)	Apply suppressants in sufficient quantity and frequency to maintain a stabilized surface; OR																															
	(3c)	Establish a vegetative ground cover within 21 days after active operations have ceased. Ground cover must be of sufficient density to expose less than 30 percent of unstabilized ground within 90 days of planting, and at all times thereafter; OR																															
	(3d)	Utilize any combination of control actions (3a), (3b), and (3c) such that, in total, these actions apply to all inactive disturbed surface areas.																															

OPERATORS INITIALS:

FUGITIVE DUST CONTROL
(SCAQMD Rule 403 Table 2 and 3 Control Measures)
Month:_____

Instructions:
1. (X) Check off daily all control measures implemente
2. Operator should initial daily.

		Fugitive Dust Source Category/Control Measures	1	2	3	4	5	6	7	8	9	10	11	12	13	14	15	16	17	18	19	20	21	22	23	24	25	26	27	28	29
Unpaved Roads		*Control Measure*																													
	(4a)	Water all roads used for any vehicular traffic at least Once per every two hours of active operations normal [3 times per 8 hour work day]; OR																													
	(4b)	Water all roads used for any vehicular traffic once daily and restrict vehicle speeds to 15 miles per hour; OR																													
	(4c)	Apply a chemical stabilizers to all unpaved road surfaces in sufficient quantity and frequency to maintain a stabilized surface.																													
		Contingency Control Measures																													
	(1C)	Apply chemical stabilizers prior to wind event, OR																													
	(2C)	Apply water twice per hour during active operation, OR																													
	(3C)	Stop all vehicular traffic																													
Open Storage Piles		*Control Measure*																													
	(5a)	Apply chemical stabilizers; OR																													
	(5b)	Apply water to at least 80 percent of the surface area of all open storage piles on a daily basis when there is evidence of wind driven fugitive dust; OR																													
	(5c)	Install temporary coverings; OR																													
	(5d)	Install a three-sided enclosure with walls with no more than 50 percent porosity which extend, at a minimum, to the top of the pile.																													
		Contingency Control Measures																													
	(1D)	Apply water twice per hour, OR																													
	(2D)	Install temporary coverings.																													
Paved Road Track-Out		*Control Measure*																													
		Compliance with Rule 403, Paragraph (d)(4) and (5)																													
		Contingency Control Measures																													
	(1E)	Cover all haul vehicles; OR																													
	(2E)	Comply with the vehicle freeboard requirements of Section 23114 of the California Vehicle Code for both public and private roads.																													

OPERATORS INITIALS:

TEST METHODS

- **Opacity Test Methods**
- **Stabilized Surface**
- **Threshold Friction Velocity**
- **Silt Loading/Content**

OPACITY TEST METHODS

Time Averaged Method:

Note: This method can only be conducted by an individual who is a California Air Resources Board (CARB) certified Visible Emission Evaluation (VEE) observer. Qualification and testing requirements for a CARB-certified VEE observer can be obtained from the AQMD.

These procedures are for evaluating continuous fugitive dust emissions and are for the determination of the opacity of continuous fugitive dust emissions by a qualified observer. Continuous fugitive dust emissions sources include activities that produce emissions continuously during operations such as earthmoving, grading, and trenching. Emissions from these types of continuous activities are considered continuous even though speed of the activity may vary and emissions may be controlled to 100%, producing no visible emissions, during parts of the operation. The qualified observer should do the following:

Position: Stand at a position at least twenty (20) feet from the fugitive dust source in order to provide a clear view of the emissions with the sun oriented in the 140° sector to the back. Consistent as much as possible with maintaining the above requirements, make opacity observations from a position such that the line of sight is approximately perpendicular to the plume and wind direction. The observer may follow the fugitive dust plume generated by mobile earth moving equipment, as long as the sun remains oriented in the 140° sector to the back. As much as possible, do not include more than one plume in the line of sight at one time.

Field Records: Record the name of the site, fugitive dust source type (e.g., earthmoving, grading, trenching), method of control used, if any, observer's name, certification data and affiliation, and a sketch of the observer's position relative to the fugitive dust source. Also, record the time, estimated distance to the fugitive dust source location, approximate wind direction, estimated wind speed, description of the sky condition (presence and color of clouds), observer's position relative to the fugitive dust source, and color of the plume and type of background on the visible emission observation when opacity readings are initiated and completed.

Observations: Make opacity observations, to the extent possible, using a contrasting background that is perpendicular to the line of sight. Make opacity observations at a point just beyond where material is no longer being deposited out of the plume (normally three (3) feet above the surface from which the plume is generated). The initial observation should begin immediately after a plume has been created above the surface involved. Do not look continuously at the plume, but instead observe the plume momentarily at 15-second intervals. For fugitive dust from earthmoving equipment, make opacity observations at a point just beyond where material is not being deposited out of the plume (normally three (3) feet above the mechanical equipment generating the plume).

Recording Observations: Record the opacity observations to the nearest 5% every fifteen (15) seconds on an observational record sheet. Each momentary observation recorded represents the

average opacity of emissions for a fifteen (15) second period. If a multiple plume exists at the time of an observation, do not record an opacity reading. Mark an "x" for that reading. If the equipment generating the plume travels outside of the field of observation, resulting in the inability to maintain the orientation of the sun within the 140° sector or if the equipment ceases operating, mark an "x" for the fifteen (15) second interval reading. Readings identified as "x" shall be considered interrupted readings.

Data Reduction For Time-Averaged Method: For each set of twelve (12) or twenty four (24) consecutive readings, calculate the appropriate average opacity. Sets shall consist of consecutive observations, however, readings immediately preceding and following interrupted readings shall be deemed consecutive and in no case shall two sets overlap, resulting in multiple violations.

Intermittent Emissions Method

Note: This method can only be conducted by an individual who is a California Air Resources Board (CARB) certified Visible Emission Evaluation (VEE) observer. Qualification and testing requirements for a CARB-certified VEE observer can be obtained from the AQMD.

This procedure is for evaluating intermittent fugitive dust emissions: This procedure is for the determination of the opacity of intermittent fugitive dust emissions by a qualified observer. Intermittent fugitive dust emissions sources include activities that produce emissions intermittently such as unpaved road travel, screening, dumping, and stockpiling where predominant emissions are produced intermittently. The qualified observer should do the following:

Position: Stand at a position at least twenty (20) feet from the fugitive dust source in order to provide a clear view of the emissions with the sun oriented in the 140° sector to the back. Consistent as much as possible with maintaining the above requirements, make opacity observations from a position such that the line of sight is approximately perpendicular to the plume and wind direction. As much as possible, do not include more than one plume in the line of sight at one time.

Field Records: Record the name of the site, fugitive dust source type (e.g., pile, material handling, transfer, loading, sorting), method of control used, if any, observer's name, certification data and affiliation, and a sketch of the observer's position relative to the fugitive dust source. Also, record the time, estimated distance to the fugitive dust source location, approximate wind direction, estimated wind speed, description of the sky condition (presence and color of clouds), observer's position relative to the fugitive dust source, and color of the plume and type of background on the visible emission observation when opacity readings are initiated and completed.

Observations: Make opacity observations, to the extent possible, using a contrasting background that is perpendicular to the line of sight. Make opacity observations at a point just beyond where material is no longer being deposited out of the plume (normally three (3) feet above the surface from which the plume is generated). Make two observations per plume at the same point, beginning with the first reading at zero (0) seconds and the second reading at five (5) seconds. The zero (0) second observation should begin immediately after a plume has been created above the surface involved.

Recording Observations: Record the opacity observations to the nearest 5% on an observational record sheet. Each momentary observation recorded represents the average opacity of emissions for a five (5) second period.

Repeat the Observations listed above and the Recording Operations listed above in this procedure until you have recorded a total of 12 consecutive opacity readings. This will occur once six intermittent plumes on which you are able to take proper readings have been observed. The 12 consecutive readings must be taken within the same period of observation but must not exceed 1 hour. Observations immediately preceding and following interrupted observations can be considered consecutive.

Average the 12 opacity readings together. If the average opacity reading equals 20% or lower, the source is in compliance with the averaged method opacity standard described in the Rule.

STABILZED SURFACE TEST METHOD

Introduction:

The purpose of this test is to check whether a property is sufficiently crusted to prevent windblown dust. (Note: This test's primary function is to provide a simplified initial assessment of surface stability. If there is any doubt as to a property's stability after performing this test, the Threshold Friction Velocity test should be conducted to more thoroughly determine a surface's erodibility potential.)

Equipment:

- One steel ball. Diameter - 5/8 (0.625) inches. Mass - 16-17 grams
- A ruler or measuring tape
- A cardboard frame with a 1 ft. by 1 ft. opening (optional)

Step 1:

Select a 1 by 1 foot Survey Area that is representative, or a typical example, of the crusted surface.

Step 2:

Hold the small steel ball one (1) foot off the ground directly above your survey area. Use a ruler or measuring tape to make sure that your hand is at the correct distance above the ground. Drop the ball within the survey area.

Step 3:

Pass/Fail Determination. Observe the ground around the ball closely before picking it up. Did the ball sink into the surface so that it is partially or fully surrounded by loose grains of dirt? Has it dropped out of view entirely? Then pick up the ball. Look closely where the ball fell. Are loose grains of dirt visible?

If you have answered "yes" to any of the previous questions, the surface has failed the first drop test. Note that if the ball causes a slight indentation on the surface but you do not see loose grains, the surface has passed the test.

Step 4:

Select two additional areas within the 1 by 1 foot survey area to drop the ball. Repeat Steps 2 and 3. If the surface passes two or all three of the drop tests, the survey area is considered as passing the test.

Step 5:

Select at least two other survey areas that are representative of the crusted surface. Pick the areas randomly and make sure they are spaced some distance apart. Drop the ball 3 times within each of these additional survey areas. Once again, if the surface passes the test twice or three times, count the survey area as passing the test.

Step 6:

Examine Results. If all of the survey areas have passed the test, the surface is stable, or sufficiently crusted. If one or more survey areas have failed the test, the surface is insufficiently crusted. If the surface fails the visible crust test, but there are minimal loose grains on the surface, the U.S. EPA recommends that the Threshold Friction Velocity test be done. Where there is little loose material that can be collected, the surface is likely to pass the Threshold Friction Velocity test.

Question and Answer – Stabilized Surface Test Method

Question:

What if blowsand is on the crusted surface? (Blowsand is thin deposits of loose grains which have not originated from the surface you are testing, but have been blown there from some surrounding area. Blowsand tends to collect in certain areas rather than uniformly over the surface. If present, it will generally cover less than 50% of the entire surface.)

Answer:

Clear the blowsand from the survey area surfaces on which you plan to drop the ball. Blowsand should not be a factor in your results.

Question:

What if material has been dumped or piled on the surface that is not blowsand, such as dirt or swimming pool waste?

Answer:

Do not do the Stabilized Surface test on those surfaces unless they have crusted over. Instead, do the Threshold Friction Velocity test on any loose surface material.

Question:

What if two of the survey areas pass with flying colors and the third survey area fails miserably?

Answer:

Chances are that the third survey area is either part of an uncrusted portion of the lot or has a much lighter kind of crust or different soil type than that of the other two survey areas. This means that the third survey area represents a different kind of surface than the other survey areas. If this is the case, examine the disturbed surface areas on the lot carefully. Using measuring tape,

segment off (literally or mentally) the portion(s) of the lot that the third survey area represents. Size it up in feet and select two additional 1 by 1 foot survey areas on which to do the visible crust test. Keep in mind that if all other areas on the lot have a stable crust except for the newly identified area, it would need to be at least 5,000 square feet in size or subject to motor vehicle disturbance (i.e. trespassing) for disturbed vacant land requirements to apply.

THRESHOLD FRICTION VELOCITY

Introduction:

The purpose of the Threshold Friction Velocity, or TFV, test method is to determine a site's susceptibility to wind-driven soil erosion. TFV can differ among disturbed vacant lots depending on the type of soil and to what extent it is disturbed. The lower the TFV, the greater the propensity for fine particles to be lifted at relatively low wind speeds. Since rocks and other non-erodible elements add protection against soil erosion, they raise TFV if present on the disturbed surface. A TFV of 100 cm/sec or greater is considered sufficiently protective.

Equipment:

- A set of sieves with the following openings: 4 millimeters (mm), 2mm, 1 mm, 0.5 mm and 0.25 mm and a lid and collector pan
- A small whisk broom or paintbrush with stiff bristles and dustpan. *(The broom/brush should preferably have one, thin row of bristles no longer than 1.5 inches in length.)*
- A spatula without holes
- A cardboard frame with a 1 ft. by 1 ft. opening
- Basic calculator
- Graduated cylinder or measuring cup *(may possibly need)*

Step 1:

Stack a set of sieves in order according to the size openings specified above, beginning with the largest size opening (4 mm) at the top. Place a collector pan underneath the bottom (0.25 mm) sieve.

Step 2:

Select a 1 foot by 1 foot survey area that is representative, or typical, of the disturbed surface. Mark this area using a cardboard frame. Check whether the surface is wet or damp. If so, return later to do this test method when the surface has dried.

Step 3:

Collect a sample of loose surface material to a depth of approximately 3/8 inch (1 cm) into a dustpan. This can best be done using a lightweight whisk broom/brush to carefully sweep the surface material within the marked survey area onto a spatula and lifting it into the dustpan. If you reach a hard, underlying subsurface that is less than 3/8 inch in depth, do not continue collecting the sample by digging into the hard surface.

Step 4:

Check the dustpan for rocks or hard-packed clumps of soil collected in your sample. Measure their diameter and remove those larger than 3/8 inch (1 cm) in diameter from the sample.

Step 5:

Carefully pour the sample into the stack of sieves, minimizing release of dust particles by slowly brushing material into the stack with a whisk broom or paintbrush. (On windy days, use the trunk or door of a car as a wind barricade.) Cover the stack with a lid. Lift up the sieve stack and gently move it using broad, horizontal circular arm motions. Complete 10 clockwise and 10 counter-clockwise motions at a speed of approximately 1 second per motion. Be careful not to move the sieve too roughly in order to avoid breaking up any naturally clumped material.

Step 6:

Remove the lid from the stack and disassemble each sieve separately, beginning with the top sieve. As you remove each sieve, examine it to make sure that all of the material has been sifted to the finest sieve through which it can pass; e.g. material in each sieve (besides the top sieve that captures a range of larger elements) should look the same size. If this is not the case, re-stack the sieves and collector pan, cover the stack with the lid, and gently rotate it using the same circular arm motions as before an additional 10 times. (You only need to reassemble the sieve(s) that contain material which requires further sifting.)

Step 7:

Line up the sieves in a row as they are disassembled, with the 4 mm sieve at one end and the collector pan at the other. Slightly tilt and gently tap each sieve and the collector pan so that all material is collected on one side. The material in the sieves and collector pan should be on the same side relative to your position. Observe the relative amount of material in each sieve and the collector pan to determine which contains the greatest volume. If this is difficult to determine, use a graduated cylinder or a measuring cup to measure the relative volume.

Step 8:

Use the table below to estimate TFV for the sieve catch with the greatest volume estimated in Step 7. For example, if the sieve containing the greatest volume is the one with the 0.5 mm opening, TFV = 58 cm/second.

Sieve Size Opening (mm)	Sieve No.	TFV (cm/sec)
4	5	> 100
2	10	100
1	18	76
0.5	35	58
0.25	60	43
Collector Pan	N/A	30

* TFV values in this table take into account the aggregate size distribution of particles between the different sieve size openings.

Step 9:

Repeat this procedure on at least two other representative areas on the disturbed surface. Average your TFV results from the three samples collected.

Step 10:

Examine Results. If the TFV you've calculated is greater than or equal to 100 cm/sec, the surface is stable.

Question and Answer – Threshold Friction Velocity Test Method

Question:

If there are hard-packed clumps of dirt on the surface, do I sieve these clumps along with the rest of the soil sample?

Answer:

If the hard-packed clumps are 1 cm or greater in size, extract them from the sample.

Question:

Can I combine all three collected soil samples into the sieve stack at once to save time?

Answer:

You may try combining the three samples after removing rocks or other non-erodible elements greater than 1 cm in diameter from each sample only if the mass of the three samples is

approximately the same. However, combined samples may be more difficult to sieve and require reassembling and re-shaking of the sieves more than once. Also, it may be difficult to visibly compare the volume of material caught in the sieves after they have been disassembled. Therefore, combining samples is not recommended.

Question:

If I see dust particles escaping when I collect a sample and transfer it to the sieves, should I start over?

Answer:

Not necessarily. A small amount of dust particles can escape without influencing the TFV results. In fact, it is very difficult to avoid having some dust escape. However, if you rush when collecting and/or transferring a sample to the sieves, you may cause too much dust to escape thus potentially causing error in your results. Or, on a relatively windy day you may lose too much dust unless you set up a wind barricade. Avoid doing this test at all on very windy days.

Question:

If you're not sure which sieve contains the greatest amount of material, can you weigh the sieves for comparison?

Answer:

While, typically, more volume corresponds to greater weight, this is not always the case. Use a measuring cup or graduated cylinder if necessary to determine the sieve that contains the greatest amount of material.

Question:

When determining TFV in step 8, can I combine material in the largest 2 sieves to estimate volume?

Answer:

No. This may fundamentally alter the premises on which the method is based and lead to an incorrect determination of stability.

SILT LOADING/CONTENT TEST METHOD

Introduction:

Silt Content Test Method. The purpose of this test method is to estimate the silt content of the trafficked parts of unpaved roads and unpaved parking lots. The higher the silt content, the more fine dust particles that are released when cars and trucks drive on unpaved roads and unpaved parking lots.

Equipment:

- A set of full height, eight inch diameter sieves with the following openings: 4 millimeters (mm), 2mm, 1 mm, 0.5 mm and 0.25 mm and a lid and collector pan
- A small whisk broom or paintbrush with stiff bristles and dustpan 1 ft. in width. *(The broom/brush should preferably have one, thin row of bristles no longer than 1.5 inches in length.)*
- A spatula without holes A small scale with half ounce increments *(e.g. postal/package scale)*
- A shallow, lightweight container *(e.g. plastic storage container)*
- A sturdy cardboard box or other rigid object with a level surface
- Basic calculator
- Cloth gloves (optional for handling metal sieves on hot, sunny days)
- Sealable plastic bags (if sending samples to a laboratory)
- Pencil/pen and paper

Step 1:

Look for a routinely traveled surface, as evidenced by tire tracks. [Only collect samples from surfaces that are not damp due to precipitation or dew. This statement is not meant to be a standard in itself for dampness where watering is being used as a control measure. It is only intended to ensure that surface testing is done in a representative manner.] Use caution when taking samples to ensure personal safety with respect to passing vehicles. Gently press the edge of a dustpan (1 foot in width) into the surface four times to mark an area that is 1 square foot. Collect a sample of loose surface material using a whiskbroom or brush and slowly sweep the material into the dustpan, minimizing escape of dust particles. Use a spatula to lift heavier

elements such as gravel. Only collect dirt/gravel to an approximate depth of 3/8 inch or 1 cm in the 1 square foot area. If you reach a hard, underlying subsurface that is less than 3/8 inch in depth, do not continue collecting the sample by digging into the hard surface. In other words, you are only collecting a surface sample of loose material down to 1 cm. In order to confirm that samples are collected to 1 cm in depth, a wooden dowel or other similar narrow object at least one foot in length can be laid horizontally across the survey area while a metric ruler is held perpendicular to the dowel.

At this point, you can choose to place the sample collected into a plastic bag or container and take it to an independent laboratory for silt content analysis. A reference to the procedure the laboratory is required to follow is at the end of this section.

Step 2:

Place a scale on a level surface. Place a lightweight container on the scale. Zero the scale with the weight of the empty container on it. Transfer the entire sample collected in the dustpan to the container, minimizing escape of dust particles. Weigh the sample and record its weight.

Step 3:

Stack a set of sieves in order according to the size openings specified above, beginning with the largest size opening (4 mm) at the top. Place a collector pan underneath the bottom (0.25 mm) sieve.

Step 4:

Carefully pour the sample into the sieve stack, minimizing escape of dust particles by slowly brushing material into the stack with a whiskbroom or brush. (On windy days, use the trunk or door of a car as a wind barricade.) Cover the stack with a lid. Lift up the sieve stack and shake it vigorously up, down and sideways for at least 1 minute.

Step 5:

Remove the lid from the stack and disassemble each sieve separately, beginning with the top sieve. As you remove each sieve, examine it to make sure that all of the material has been sifted to the finest sieve through which it can pass (e.g., material in each sieve - besides the top sieve that captures a range of larger elements - should look the same size). If this is not the case, re-stack the sieves and collector pan, cover the stack with the lid, and shake it again for at least 1 minute. (You only need to reassemble the sieve(s) that contain material, which requires further sifting.)

Step 6:

After disassembling the sieves and collector pan, slowly sweep the material from the collector pan into the empty container originally used to collect and weigh the entire sample. Take care to minimize escape of dust particles. You do not need to do anything with material captured in the

sieves -- only the collector pan. Weigh the container with the material from the collector pan and record its weight.

Step 7:

If the source is an unpaved road, multiply the resulting weight by 0.38. If the source is an unpaved parking lot, multiply the resulting weight by 0.55. The resulting number is the estimated silt loading. Then, divide by the total weight of the sample you recorded earlier in Step 2 and multiply by 100 to estimate the percent silt content.

Step 8:

Select another two routinely traveled portions of the unpaved road or unpaved parking lot and repeat this test method. Once you have calculated the silt loading and percent silt content of the 3 samples collected, average your results together.

Step 9:

Examine Results. If the average silt loading is less than 0.33 oz/ft², the surface is stable. If the average silt loading is greater than or equal to 0.33 oz/ft², then proceed to examine the average percent silt content. If the source is an unpaved road and the average percent silt content is 6% or less, the surface is stable. If the source is an unpaved parking lot and the average percent silt content is 8% or less, the surface is stable. If your field test results are within 2% of the standard (for example, 4%-8% silt content on an unpaved road), it is recommended that you collect 3 additional samples from the source according to Step 1 and take them to an independent laboratory for silt content analysis.

Independent Laboratory Analysis: You may choose to collect 3 samples from the source, according to Step 1, and send them to an independent laboratory for silt content analysis rather than conduct the sieve field procedure. If so, the test method the laboratory is required to use is: "Procedures For Laboratory Analysis Of Surface/Bulk Dust Loading Samples", (Fifth Edition, Volume I, Appendix C.2.3 "Silt Analysis", 1995), AP-42, Office of Air Quality Planning & Standards, U.S. Environmental Protection Agency, Research Triangle Park, North Carolina.

Question and Answer - Silt Loading/Content Test Method

Question:
If I see dust escaping when I collect a sample and transfer it to the sieves, should I start over?
Answer:

Not necessarily. A small amount of dust can escape without influencing the silt content results. In fact, it is very difficult to avoid having some dust escape. However, if you rush when collecting and/or transferring a sample to the sieves, you may cause too much dust to escape thus

potentially causing an error in your results. Or, on a relatively windy day you may lose too much dust unless you set up a wind barricade. Avoid doing this test on very windy days.

Question:

Once I calculate the percent silt content for 3 samples collected on one segment of an unpaved road, can I assume the same result for the whole length of the road?

Answer:

You may extrapolate results only to the extent that the rest of the unpaved road has the same average daily trips as the segment you tested and the surface condition on other segments of the road is the same.

Question:

If water is being used as a control measure on the source and this causes the surface to be damp, should I do the silt content test method on a damp surface?

Answer:

Do the silt content test method when the surface is dry in between water applications. The condition of the surface immediately following watering is different than after the water has evaporated. Since sources are required to be in compliance with the rule at all times, test the surface when it is dry.

Question:

If speed limit signs have been posted along an unpaved road as a control measure, do I need to test the surface for silt content?

Answer:

Yes. If speed limit signs have effectively lowered vehicle speeds on the road, the percent silt content may decrease. If signs have been ineffective in controlling speeds and no other controls are being applied, the source may be out of compliance. Either way, you should test to see whether the source meets the appropriate silt content standard.

O N - S I T E W I N D
M O N I T O R I N G EQUIPMENT

Guidance for Conducting Wind Measurements
Attachment A – Wind Monitoring Specifications

ON-SITE WIND MONITORING EQUIPMENT

Guidance for Conducting Wind Measurements

The following are AQMD requirements and recommendations for wind measurements used for data reporting or analysis. The meteorological data submitted to AQMD must be accurate and representative. To insure that the meteorological data is acceptable, facilities that wish to deviate from these recommendations must consult with AQMD staff prior to collecting data. In some cases, less stringent procedures may suffice. For example, a lower sensor height may be acceptable for windblown dust analysis from smaller construction sources. It is recommended that all facilities request that AQMD staff review and approve their monitoring plans and sensor specifications prior to the purchase and installation of equipment.

Aspects of a successful monitoring program include the selection of proper equipment, instrument siting, instrument and site maintenance, periodic audits and frequent data review. The instruments should be sited so as to characterize air flow between the source and receptor areas. In flat terrain, or where receptors are close to the source, one meteorological site may be adequate. Additional wind monitoring sites may be needed in complex terrain.

Wind Sensor Siting

The standard sensor height for measuring surface winds is 10 meters (33 feet) above ground level (AGL) over open, level terrain. This usually requires the installation of a tower or mast. For the instrument to be sited over open terrain, there shall be minimal obstructions to the wind flow, such as from buildings, hills or trees. In general, wind sensors should be located where the distance from the sensors to any obstruction is at least 10 times the height of that obstruction. When mounted on a building, wind sensors should be mounted at least 1.5 times the height of the building above the rooftop. Since these siting guidelines are sometimes not possible, especially in urban areas, it is

recommended that siting that deviates from these guidelines be reviewed by AQMD staff or an experienced consultant prior installation.

Data Recording Devices

Data loggers are the preferred method of recording and archiving the data. They are more precise and require less maintenance than strip chart recorders. Data loggers also allow data to be transmitted by telephone or radio to a central computer. All data records must be kept for a period of at least three years after the need for data collection has ended. Data recovery from a well-maintained meteorological system should be at least 90% complete on an annual basis, with no large data gaps (i.e., gaps greater than two weeks).

The U.S. Environmental Protection Agency (EPA) recommends a sampling frequency of once per second (EPA, 2000), which is typical for quality data loggers. Wind averaging periods may depend on the purpose of the data collected and the need to meet specific regulatory requirements. Either 1-hour or 15-minute averaging periods are common.

For each averaging time, wind speed and direction are usually scalar-averaged. Wind direction is defined as the direction from which the wind is blowing, measured in degrees from true north. Since wind direction has a numerical discontinuity between 360 and 001 degrees, scalar averaging of the wind direction is usually calculated using the unit vector method (EPA 2000). Resultant or vector averages are also often calculated, where the 1-second wind speeds and directions are added vectorially by breaking them into their horizontal components, adding the vector components, then recalculating a magnitude (speed) and direction. Both types of horizontal wind averaging, as well as the collection of peak instantaneous wind gusts during the averaging period and sigma theta, the standard deviation of the wind direction, are typical calculations for meteorological data loggers.

Time for the data recording system must be within five minutes of the correct local time, with data archived in Pacific Standard Time (PST) on a 24-hour clock. Thus there should be no change to Daylight Savings Time. It must also be noted whether the time stamp is at the start or the end of the averaging period. When reporting data, the convention is that time-ending data shall range from 0100 to 2400 PST for hourly averages and 0015 to 2400 PST for 15-minute averages. Time-beginning averages are reported with clock times starting at 0000 PST and ending with 2300 PST for hourly averages or 2345 PST for 15-minute averages. Reported data should have the site identification, year, day and time included at the beginning of the record.

Wind Sensor Accuracy

For wind sensors, the starting threshold must be rated as no higher than 0.5 meters per second. If there is some suspicion that the site would have a significant number of hours of wind speeds under 0.5 m/s, sensors with a lower threshold, such as 0.22 m/s, should be used. Wind speed systems shall be accurate to within 0.2 m/s ± 5 percent of the observed speed. Total wind direction system errors shall not exceed 5 degrees. This includes an instrument accuracy of ±3 degrees for linearity and ±2 degrees for alignment to a known direction. Table 1 summarizes these accuracy guidelines.

Table 1. Summary of Performance Criteria for Wind Sensors.

Sensor Type	Sensor Height	Range	Accuracy	Resolution	Starting Threshold	Procedural References
Wind Speed (Horizontal)	10 meters*	0.5 – 50 m/s	0.2 m/s ± 5% of observed wind speed	0.1 m/s	0.5 m/s	EPA, 2000 EPA, 1995
Wind Direction (Horizontal)	10 meters*	0 – 360 degrees (or 0 - 540˚)	+/- 5 degrees	1 degree	0.5 m/s	EPA, 2000 EPA, 1995

* Other sensor heights may be used when appropriate and approved by AQMD.

Maintenance

Frequent data review, preferably on a daily basis, is critical for collecting good meteorological data. In addition, visual inspections of each site should be made at least once every month. This will help to identify sensor alignment problems that may not be obvious in the data. During the inspections, it is recommended that the sensors be compared to the current conditions, possibly by using hand-held instruments such as a compass or GPS and portable anemometer.

In order to ensure that the sensors operate within the manufacturer's specifications, a calibration of the sensors should be performed once every six months by a trained technician or the sensor manufacturer. In corrosive, marine or dusty conditions, more frequent calibrations may be needed. Spare sensors are helpful to avoid data loss while sensors are brought down for calibration and repairs. A logbook of calibrations and repairs is required.

Furthermore, data that is critical for regulatory purposes should be independently audited by a qualified individual who is not affiliated with the organization that maintains and calibrates the instrument. The audits should be on a schedule that is appropriate for the measurements. Typically, once per year is adequate if a routine maintenance and calibration schedule is kept. An audit report shall be written and problems shall be corrected as soon as possible. The audit shall compare the individual sensors to the sensor performance criteria (Table 1) and also look at the data collection system as a whole, including the data logger and siting, to ensure that the data are representative and accurate.

References

EPA, 1995: Quality Assurance Handbook for Air Pollution Measurement Systems, Volume IV, Meteorological Measurements. Document EPA/600/R-94-038d. United States Environmental Protection Agency Atmospheric Research and Exposure Assessment Laboratory, Research Triangle Park, North Carolina.

EPA, 1998: Technical Assistance Document for Sampling and Analysis of Ozone Precursors. Document EPA-600/R-98-161. United States Environmental Protection Agency, Atmospheric Research and Exposure Assessment Laboratory, Research Triangle Park, North Carolina.

EPA, 2000: Meteorological Monitoring Guidance for Regulatory Modeling Applications. Document EPA-454/R-99-005. United States Environmental Protection Agency, Atmospheric Research and Exposure Assessment Laboratory, Research Triangle Park, North Carolina.

Attachment A

WIND MONITORING SPECIFICATIONS

The following information is designed to provide installation and operating parameters for a wind monitoring station or device. It is to be used for Orders for Abatement and is not designed to represent approved AQMD specifications for a wind monitoring instrument or station.

- This station, or device shall be capable of indicating the wind speed with an accuracy of 0.2 meters/sec. ± 5% of observed speed
- The instrument or station should be located on-site so as to accurately characterize the air flow field on this construction project.
- The starting threshold shall be rated as no higher than 0.5 meters per second. [1]
- Data will be recorded on a data logger, which has been chosen over a strip chart recorder because they are: more precise, require very little maintenance, and allow data to be transmitted by telephone or radio. [1]
- Three months worth of wind monitoring data will be available on-site in the form of hard copies, and made available at the Inspector's request.
- All records will be maintained by the operator for a period of two years and made available upon request.
- The logger time shall be within 5 minutes of the correct time. [1]
- A sampling rate of once per second will be employed by the monitoring station or instrument. This sampling frequency is commonly used and recognized as an industry standard.
- The operator shall submit the specifications and operating parameters, for the wind monitoring instrument or station, to AQMD for approval as an appropriate measuring instrument.
- This instrument or station shall be calibrated and maintained in accordance with the manufacturer's specifications.
- The standard height for measuring surface winds is 10 meters above ground over level, open terrain. Open terrain is defined as being away from obstructions to flow, such s buildings, hills or trees. Generally, the wind sensors should be located where the horizontal distance between the sensors and any obstruction is at least ten times the height of that obstruction. [1]
- If wind sensors are to be mounted on a building, they should be mounted at a height at least 1.5 times the building height above the roof. It is usually not a good idea to mount

wind sensors on stacks, unless the sensors can be mounted on booms at least two stack widths away from the stack, and with a wind measurement system mounted on both sides of the stack. [1]

[1] EPA, 1995: Quality Assurance Handbook for Air Pollution Measurement Systems, Volume IV, Meteorological Measurements. Document EPA/600/R-94-038d. United States Environmental Protection Agency, Atmospheric Research and Exposure Assessment Laboratory, Research Triangle Park, North Carolina.

APPENDIX E

Los Angeles Regional
Water Quality Control Board
Landfill Table

LOS ANGELES RWQCB (4)-WASTE ACCEPTANCE LIST

213-576-6600

FACILITY NAME	CONTACT PHONE NUMBER	COUNTY	CLASS	TYPE	ASB-ESTOS	AUTO SHRED	DRILLING MUDS□	WASTE WATER/ SLUDGE	ASH	SEPTAGE	TREATED WOOD WASTE	DESIG-NATED SOLIDS	DESIG-NATED LIQUIDS	SOILS WITH PETROLEUM□	PESTICIDE CONTAINERS	COMPOSITE LINED CELL(S)	COMMENTS AND REMARKS
AZUSA - WASTE MANAGEMENT INC.	626-969-1384	LOS ANGELES	U	LF	+												INERT WASTE ONLY
BRAND PARK - CITY OF GLENDALE	818-548-3900	LOS ANGELES	U	LF													INERT WASTE ONLY
BURBANK A.K.A. STOUGH PARK	818-238-3888	LOS ANGELES	III	LF							+					+	
CALABASAS - LA CO SAN DISTRICT	562-699-7411	LOS ANGELES	III	LF			+	+			+			+		+	
CALMAT, SUN VALLEY	626-856-6184	LOS ANGELES	U	LF													INERT WASTE ONLY
CHANDLER SAND & GRAVEL CO.	310-784-2910	LOS ANGELES	U	LF													INERT WASTE ONLY
CHIQUITA CANYON	661-257-3655	LOS ANGELES	III	LF		+	+				+			+		+	
CLAREMONT LANDFILL	909-621-8879	LOS ANGELES	U	LF													INERT WASTE ONLY
DALTON DBRIS AREA	213-226-4226	LOS ANGELES	U	LF													DEBRIS BASIN MATERIALS ONLY
DURBIN LANDFILL	626-856-6812	LOS ANGELES	U	LF													INERT WASTE ONLY
HANSON AGGREGATES - IRWINDALE	626-856-6735	LOS ANGELES	U	LF													INERT WASTE ONLY
LOWER AZUSA RECLAMATION PROJECT	909-625-1049	LOS ANGELES	U	LF													INERT WASTE ONLY
MANNING PIT, NORTH	626-430-2212	LOS ANGELES	U	LF													INERT WASTE ONLY
MANNING PIT, SOUTH	626-445-7630	LOS ANGELES	U	LF													DEBRIS BASIN MATERIALS ONLY
MONTEBELLO LAND & WATER COMPANY	323-722-8654	LOS ANGELES	U	LF													INERT WASTE ONLY
NU-WAY LIVE OAK	626-294-9313	LOS ANGELES	U	LF													INERT WASTE ONLY
PEBBLY BEACH - CATALINA	310-510-0675	LOS ANGELES	III	LF				+									
PECK ROAD	626-574-1855	LOS ANGELES	U	LF													INERT WASTE ONLY
RELIANCE PIT □2	323-258-2777	LOS ANGELES	U	LF													INERT WASTE ONLY
SAN CLEMENTE ISLAND LANDFILL	619-532-2730	LOS ANGELES	III	LF													US NAVY ONLY
SAVAGE CANYON - CITY OF WHITTIER	562-907-7750	LOS ANGELES	III	LF							+					+	
SCHOLL CANYON - LA CO SAN DISTRICT	562-699-7411	LOS ANGELES	III	LF			+							+			
SIMI VALLEY - WASTE MANAGEMENT INC.	805-579-7479	VENTURA	III	LF		+	+	+			+			+		+	
SUN VALLEY LANDFILL	626-856-6184	LOS ANGELES	U	LF													INERT WASTE ONLY
SUNSET CANYON DEBRIS AREA	818-896-0594	LOS ANGELES	U	LF													DEBRIS BASIN MATERIALS ONLY
SUNSHINE CANYON - BFI	818-362-1567	LOS ANGELES	III	LF			+				+			+		+	
TOLAND ROAD - VENTURA REG. SAN.DIST	805-658-4674	VENTURA	III	LF			+	+			+			+		+	
NU-WAY ARROW LANDFILL	626-969-1384	LOS ANGELES	U	LF													INERT WASTE ONLY
UNITED ROCK PRODUCTS PIT □2	626-358-4558	LOS ANGELES	U	LF													INERT WASTE ONLY
UNITED ROCK PRODUCTS PIT □3	626-358-4558	LOS ANGELES	U	LF													INERT WASTE ONLY

LF = L□□ □□□

U = U□□□□□□□□□ (I□□ □□□□ □□□)

□ = A□□□□□□□

R□□□□ 7/22/2014

□ D□□□□□ □□ □□ □□□□□□□ □ □ , □□□□ □ □□ □□□□□□□□, □□ □□□□ □□□-□□□□ □□□ □□□□□□ □□□□ □□□□□ □□ □□□ □□□□ □□ □□□ R□□□□ □□ □□□□□□□□ R□□□□□□B□□ O □ N□. R4-2011-0052.

W□□□ □□□□ □□□ □/□□□□ □ □□□□□ □□□□□□□□□ □□ □□□□□□□ □□□ □□ □□□ □ □□□ □□□□□□□□ □□ □□ □□□ □□□□□□□□ □□□□ □ □ □□□□□ □□□□ □ □□□□ □□□□

COUNTY OF LOS ANGELES

FIRE DEPARTMENT

Refer reply to

DARYL L. OSBY
FIRE CHIEF
FORESTER & FIRE WARDEN

Health Hazardous Materials Division
5825 Rickenbacker Rd.
Commerce CA 90040-302

M□ □□ 2017

VOLUNTARY OVERSIGHT OF HAZARDOUS MATERIAL IMPACTED SITES
(Remedial Action Agreement)

T□□ S□□□ M□□□□□□□□ U□□□(SMU) □□□□□□ H□□□□□ H□□□ □□□□ M□□□ □□□□□ D□□□□□□□□, L□□ A□□□□□□□ C□□□□□□ F□□ D□□□□ □□□ □□□□(LAC□FD) □ □□□□ □□□ □□□□□□□□□□ □ □□□□ □□□□□□□□□□ □ □□□□□□ □□□ □□□□□□□□□□ □□□□□□□□ □□□ □□□ □ □□□□□□□□□ □□□□□□□□□□ □□□□□□□□ □ □□□□ □□□□ □ □□□□□□□ □□□□ □□□ □□□□□□□ □□□□□□□ L□□ A□□□□□□□ C□□□□□□ C□ □□□□ U□□□□□ P□□ □□□ A□□□□□□□(CUPA) □□ □□□□ □□□□□□□ □□S□□□□ M□□□□□□ □□□ L□□ A□□□□□□□. T□□ □□□□□□□□□ □ □□□□ □□□□□□□□□□ □ □□□□ □ □□□ □□□□□ □ □ □□□□□□□□□□□ □□□□□□□□□□□ □□□□□□□□□ □□□ □□□□ □□□□□□□□□□ □□□□□□□ □□□ □□□□□□□□□□□□ □□□□ □□□□□□□□□□ □□□□□□□ □□□□□□□□□□ □□□□□□□□□□ □□□□□□□□□□□□

REQUEST FOR VOLUNTARY OVERSIGHT
(Remedial Action Agreement)
HSC § 101480-101490

I _____request to enter into a voluntary oversight agreement per HSC§ 101480-90 with the Los Angeles County Fire Department, Health Hazardous Materials Division, Site Mitigation Unit for the assessment and/or remediation of the property located at _____

I agree to pay costs associated with the oversight. Signature:_____ Date: _____

Clearance/Authorization Number: _____ Call SMU Supervisor at (213) 200-3831 to arrange meeting to acquire oversight clearance.

PLEASE TYPE OR PRINT IN CAPITAL LETTERS THE FOLLOWING INFORMATION:

Site (Facility) Name: _____ Assessor's Parcel Number: _____

Site Address: _____
Street City State Zip Code

Property Owner: _____

Mailing Address: _____
Street City State Zip Code

Contact Person: _____ Telephone: _____
Cell Phone _____
Facsimile: _____
E-mail: _____

Respondent/Applicant: _____
(Responsible Party)

Contact Person: _____ Telephone: _____
Cell Phone: _____
Facsimile: _____
E-mail: _____

Company Name: _____

Mailing Address: _____
Street City State Zip Code

Billing Contact: _____

Company Name: _____

Billing Address: _____
Street City State Zip Code

Phone/E-mail: _____

Consultant: _____

Company Name: _____

Mailing Address: _____
Street City State Zip Code

Phone/E-mail: _____

AEI Consultants

March 16, 2021

PHASE I ENVIRONMENTAL SITE ASSESSMENT

Property Information:
825 Hampton Street
Venice, Los Angeles County, California 90291

Project Information:
AEI Project No. 435130

Prepared For:
305 Ocean Front Walk LLC, a Delaware Limited Liability Company
318 Avenue I, Suite 481
Redondo Beach, California 90277

Prepared By:
AEI Consultants
2207 West 190th Street
Torrance, CA 90504

Environmental Due Diligence

Building Assessments

Site Investigation & Remediation

Energy Performance & Benchmarking

Industrial Hygiene

Construction Risk Management

Zoning Analysis Reports & ALTA Surveys

AEI Consultants

March 16, 2021

Blake Fogel
305 Ocean Front Walk LLC, a Delaware Limited Liability Company
318 Avenue I, Suite 481
Redondo Beach, California 90277

Subject: **Phase I Environmental Site Assessment**
825 Hampton Street
Venice, California 90291
AEI Project No. 435130

Dear Blake Fogel:

AEI Consultants is pleased to provide the *Phase I Environmental Site Assessment* of the above referenced property. This assessment was authorized and performed in accordance with the scope of services engaged.

We appreciate the opportunity to provide services to you. If you have any questions concerning this report, or if we can assist you in any other matter, please contact me at (310) 798-4255 or abennett@aeiconsultants.com.

Sincerely,

Adam Bennett
Division Lead
AEI Consultants

PROJECT SUMMARY

825 Hampton Street, Venice, Los Angeles County, California 90291
AEI Project No. 435130

Report Section		REC	CREC	HREC	OEC	Recommended Action
1.0	Introduction					None
2.0	Site and Vicinity Description					None
3.0	Historical Review of Site and Vicinity	✔			✔	See Findings below
4.0	Regulatory Agency Records Review				✔	See Findings below
5.0	Regulatory Database Records Review					None
6.0	Interviews and User Provided Information					None
7.0	Site Reconnaissance					None
8.1	Asbestos-Containing Building Materials				✔	See Findings below
8.2	Lead-Based Paint				✔	See Findings below
8.3	Radon					None
8.4	Mold					None

AEI Consultants

TABLE OF CONTENTS

EXECUTIVE SUMMARY 4
Findings 5
Conclusions, Opinions, and Recommendations 9
1.0 INTRODUCTION 10
1.1 Scope of Work 10
1.2 Additional Services 10
1.3 Significant Assumptions 10
1.4 Limitations 11
1.5 Limiting Conditions/Deviations 12
1.6 Data Failure and Data Gaps 12
1.7 Reliance 13
2.0 SITE AND VICINITY DESCRIPTION 14
2.1 Site Location and Description 14
2.2 On-Site Utilities 14
2.3 Site and Vicinity Characteristics 15
2.4 Physical Setting 15
3.0 HISTORICAL REVIEW OF SITE AND VICINITY 17
3.1 Aerial Photographs 19
3.2 Sanborn Fire Insurance Maps 20
3.3 City Directories 21
3.4 Historical Topographic Maps 22
3.5 Chain of Title 23
4.0 REGULATORY AGENCY RECORDS REVIEW 24
4.1 Local Environmental Health Department and/or State Environmental Agency 24
4.2 Fire Department 24
4.3 Building Department 24
4.4 Planning Department 25
4.5 Assessor's Office 25
4.6 Other Agencies Searched 26
4.7 Oil and Gas Wells 26
4.8 Oil and Gas Pipelines 26
4.9 State Environmental Superliens 26
4.10 State Property Transfer Laws 26
5.0 REGULATORY DATABASE RECORDS REVIEW 27
5.1 Records Summary 27
5.2 Vapor Migration 31
6.0 INTERVIEWS AND USER PROVIDED INFORMATION 32
6.1 Interviews 32
6.2 User Provided Information 33
6.3 Previous Reports and Other Provided Documentation 34
6.4 Environmental Lien Search 35
7.0 SITE RECONNAISSANCE 36
7.1 Subject Property Reconnaissance Findings 36
7.2 Adjoining Property Reconnaissance Findings 36
8.0 NON-ASTM SERVICES 38
8.1 Asbestos-Containing Building Materials 38
8.2 Lead-Based Paint 39
8.3 Radon 40
8.4 Mold 41
9.0 SIGNATURE OF ENVIRONMENTAL PROFESSIONALS 42
10.0 REFERENCES 43

TABLE OF APPENDICES

APPENDIX A: FIGURES
APPENDIX B: PROPERTY PHOTOGRAPHS
APPENDIX C: REGULATORY DATABASE
APPENDIX D: HISTORICAL SOURCES
APPENDIX E: REGULATORY AGENCY RECORDS
APPENDIX F: PREVIOUS REPORTS
APPENDIX G: OTHER SUPPORTING DOCUMENTATION
APPENDIX H: QUALIFICATIONS
APPENDIX I: LIST OF COMMONLY USED ABBREVIATIONS

EXECUTIVE SUMMARY

AEI Consultants (AEI) was retained by 305 Ocean Front Walk LLC, a Delaware Limited Liability Company to conduct a Phase I ESA in conformance with AEI's contract and the scope and limitations of ASTM Standard Practice E1527-13 and the EPA Standards and Practices for All Appropriate Inquiries (40 CFR Part 312) for the property located at 825 Hampton Street, Venice, Los Angeles County, California (the "subject property"). Any exceptions to, or deletions from, this practice are described in Sections 1.4, 1.5, and 1.6 of this report.

Pertinent subject property information is noted below:

PROPERTY INFORMATION	
Site Address(es)	825 Hampton Street, Venice, Los Angeles County, California 90291
Property ID (APN or Block/Lot)	4286-012-039
Location	Northwest side of Brooks Avenue and southwest side of Hampton Drive
Property Type	Office
SITE AND BUILDING INFORMATION	
Approximate Site Acreage/Source	0.42/Parcel Map
Number of Buildings	Four
Building Construction Date(s)/Source	1927/1937/Assessor
Building Square Footage (SF)/Source	3,867/Assessor
Number of Floors/Stories	One
Basement or Subgrade Area(s)	None identified
Number of Units	One
Additional Improvements	Small structures used as office and laundry, walk-in storage containers used as post production rooms, water fountain, fire pit, concrete-paved areas and associated landscaping
On-site Occupant(s)	Spot Welders Inc.
Current On-site Operations/Use	Editorial and post-production of music, film, tv, and documentary
Current Use of Hazardous Substances	None identified
REGULATORY INFORMATION	
Regulatory Database Listing(s)	CIWQS (825 Hampton Drive); UST, EDR Hist Auto (165 Brooks Ave)

A chronological summary of historical subject property information is as follows:

Date Range	Subject Property Description and Occupancy (Historical Addresses)	Source(s)
1896-1918	Undeveloped	Topographic Map and Sanborn map
1923-1986	Auto Repair Shops and Gas Station	Topographic Map, Aerial Photographs, Sanborn Maps, Building Permits, City Director

Date Range	Subject Property Description and Occupancy (Historical Addresses)	Source(s)
1991-Present	Buildings converted into office uses in the late 1980s/ 1990s (last identified gas station use was in 1980s and last documented auto repair use is in 1996)	Aerial Photographs, City Directory, Onsite Reconnaissance

Based on a review of historical sources, the subject property was undeveloped from as early as 1896 until as late as 1918, was developed with auto repair shops and a gas station between 1923 and 1996, and has been occupied by commercial offices since 1991. Tenants on the subject property have included Super Service Station (1928-1933); Holdren's Auto Service (1954-1970); Stewart Body & Paint (1970); Lee's Body & Paint Shop (1975-1985); Poor Man Body Shop (1980-1985); (Design Advantage (1991); Gwendolyn Cates Photography (1991); Johnson Todd Productions (1994); Rasbot Auto Service (1994-1996); and Spot Welders Inc. (1999-Present).

The immediately surrounding properties consist of the following:

Direction	Tenant/Use (Address)	Regulatory Database Listing(s)
Northeast	Commercial Building (815 Hampton Drive) and Hampton Drive followed by Tacos Por Favor (826 Hampton Drive)	EDR Hist Cleaner (826 Electric Ave)
East	Hampton Drive, Electric Avenue and Brooks Avenue followed by City of Los Angeles Pump Plant (314 Brooks Ave)	RCRA NonGen, HAZMAT (314 Brooks Ave)
Southeast	Brooks Avenue followed by Road to Capri (905 Electric Ave), Eames Original Offices (901 Abbot Kinney Blvd), and Commercial Building (951 Abbot Kinney Blvd)	None identified
South	Abbot Kinney Boulevard followed by an industrial building (910 Abbot Kinney Blvd)	HAZNET, HWTS (916 Main Street); UST, EDR Hist Auto (900 Washington Blvd); EDR Hist Auto (901 Washington Blvd); EDR Hist Auto (914 Washington Blvd); EDR Hist Auto (915 Washington Blvd)
Southwest	Commercial Building (812 Main Street)	CERS, FINDS, ECHO, HAZNET, HWTS, NPDES, CIWQS (812 Main Street)

If the surrounding properties are listed in the regulatory database, please refer to Section 5.1 for discussion.

FINDINGS

Recognized Environmental Condition (REC) is defined by the ASTM Standard Practice E1527-13 as the presence or likely presence of any hazardous substances or petroleum products in, on, or at a property: (1) due to release to the environment; (2) under conditions indicative of a release to the environment; or (3) under conditions that pose a material threat of a future release to the environment.

- The subject property was formerly occupied by a gas station and auto repair shops from at least 1923 to 1996. No records had been provided by the Los Angeles City Fire Department regarding the removal/abandonment of any appurtenances belonging to the gasoline station, such as dispensers, product piping, or underground storage tanks (USTs). Based on these findings, AEI conducted a limited subsurface investigation at the subject property in June 2016. The purpose of this investigation was to determine if the subsurface media was impacted by former auto repair businesses (including a tire & battery shop), a gasoline station, and paint shop operations. Five (5) soil borings (B1 through B5) were advanced to depths between 10 and 15 feet bgs in the vicinity of the former auto repair shop, the gasoline station, and the parking area. Temporary soil gas probes were installed at 5 feet bgs in the five soil borings (B1 through B5). A total of five soil samples were collected and analyzed for total petroleum hydrocarbon as carbon chain (TPHcc), volatile organic compounds (VOCs), and CAM-17 Metals. Additionally, five (5) soil vapor samples were collected analyzed for VOCs. TPH-g was detected in the soil sample at a concentration below regulatory screening levels. Metals were detected in the soil samples; however; the detections were below established background concentrations. No TPHd, TPHo, or VOCs were detected in the soil samples. Additionally, TPH (low fraction) was detected in each of the five soil vapor samples at concentrations ranging from 2,300 to 485,000 micrograms per cubic meter (µg/m3). Four of these detected concentrations exceeded the future residential property VSL (in 2016) of 3,100 µg/m3 for TPH (low fraction). 1,3-butadiene was detected in soil vapor samples B-4 and B-5 at concentrations of 10.9 and 373 µg/m3, one of which exceeded the future residential property VSL (in 2016) of 94 µg/m3 for 1,3-butadiene. It should be noted that the 2016 VSLs are no longer applicable. Based on the results of this investigation, AEI recommended a Soil Management Plan be developed to provide guidance and explanations of steps to take if certain environmental conditions are encountered during future soil movement. On March 6, 2019, AEI prepared a Soil Management Plan.

  The California Environmental Screening Levels (ESLs) were updated in 2019 and some of the VOCs detected in soil gas samples are now above Subslab/Soil Gas Vapor Intrusion Human Health Risk Levels. In particular, the following VOCs were detected: benzene (maximum concentration of 41.1 ug/m3; the residential ESL is 3.2 ug/m3 and the commercial/industrial ESL is 14 ug/m3) and ethylbenzene (maximum concentration of 155 ug/m3; the residential ESL is 37 ug/m3 and the commercial/industrial ESL is 160 ug/m3). Benzene was detected above residential ESLs in four of the five samples and ethylbenzene was detected above residential ESLs in only one sample. It is unclear if the detected soil gas concentrations are from on-site or off-site sources. The elevated concentrations of VOCs in soil gas represent a REC.
- According to a review of the LAFD online database, 165 Brooks Avenue in Venice, was listed as an address present in the historical LAFD historical archives. AEI requested records, however, a response is pending. According to the UST listing in the regulatory

database, the subject property was equipped with an underground storage tank(s). No additional information was provided in the database report. It is unclear if the UST(s) were removed or remain at the subject property. It should be noted that on June 4, 2016, a geophysical survey was conducted at the subject property. The purpose of the survey was to evaluate the proposed boring locations for subsurface obstructions, not to identify USTs. Based on potential UST records, AEI recommends that LAFD records be reviewed prior to property redevelopment. The potential presence of USTs at the subject property represents a REC.

Controlled Recognized Environmental Condition (CREC) is defined by the ASTM Standard Practice E1527-13 as a past release of hazardous substances or petroleum products that has been addressed to the satisfaction of the applicable regulatory authority, with hazardous substances or petroleum products allowed to remain in place subject to the implementation of required controls.

- AEI did not identify evidence of CRECs during the course of this assessment.

Historical Recognized Environmental Condition (HREC) is defined by the ASTM Standard Practice E1527-13 as a past release of any hazardous substances or petroleum products that has occurred in connection with the property and has been addressed to the satisfaction of the applicable regulatory authority or meeting unrestricted use criteria established by a regulatory authority, without subjecting the property to any required controls.

- AEI did not identify evidence of HRECs during the course of this assessment.

Other Environmental Considerations (OEC) warrant discussion, but do not qualify as RECs as defined by the ASTM Standard Practice E1527-13. These include, but are not limited to, de minimis conditions and/or environmental considerations such as the presence of ACMs, LBP, radon, mold, and lead in drinking water, which can affect the liabilities and financial obligations of the client, the health and safety of site occupants, and the value and marketability of the subject property. A de minimis condition is defined by the ASTM Standard as a condition that generally does not present a threat to human health or the environment and that generally would not be the subject of an enforcement action if brought to the attention of appropriate governmental agencies.

- According to the City of Los Angeles Department of Building & Safety and Department of Planning, the subject property is located near significant oil production areas known as "Methane (Buffer) Zones." Methane (Buffer) Zone sites include properties immediately surrounding gas sources and where testing and mitigation are required by the City of Los Angeles Department of Building and Safety. Due to the potential environmental risk associated with construction in Methane (Buffer) Zones, the property owner is required to conduct a methane assessment prior to the redevelopment of the subject property (Division 71 of the Los Angeles Building Code). AEI recommends that a methane assessment be conducted and/or applicable actions be taken for the subject property prior to any future redevelopment activities.
- Due to the age of the subject property buildings, there is a potential that ACMs are present. The observed suspect ACMs at the subject property were in good condition at the time of the site reconnaissance. AEI understands that the subject property is to be redeveloped, and the existing structure removed. Regardless of building construction

date, the EPA's NESHAP requires that an asbestos survey adhering to AHERA sampling protocol be performed prior to demolition or renovation activities that may disturb ACMs. This requirement may be enforced by the local agency enforcing the federal EPA regulations. The NESHAP regulation specifies that all suspect ACMs be sampled to determine the presence or absence of asbestos prior to any renovation or demolition activities to prevent potential exposure to workers and/or building occupants. Similarly, OSHA regulations require that specific work practices be implemented when handling construction materials and debris that contain lead-containing materials. In the event that building renovation or demolition activities are planned, a thorough asbestos survey to identify asbestos-containing building materials is required in accordance with the EPA NESHAP 40 CFR Part 61 prior to demolition or renovation activities that may disturb suspect ACMs. On June 9, 2016, AEI conducted a Pre-Demolition Asbestos Survey and Lead-Based Paint Screen; ACMs were detected at the property. Based upon the findings for Asbestos Containing Building Materials, AEI recommends that all identified ACMs be removed by a California licensed asbestos abatement contractor prior to demolition activities. Asbestos abatement should be monitored and inspected by a California Asbestos Consultant to confirm the appropriate removal activities and to clear containment areas in accordance with applicable regulations. AEI recommends that if during demolition activities, additional materials are identified or uncovered that are not identified in this report, that they be properly sampled and analyzed by a licensed asbestos inspector to confirm or deny the presence of asbestos in the building materials prior to further disturbance by demolition activities.

- Due to the age of the subject property buildings, there is a potential that LBP is present. All observed painted surfaces were in good condition. AEI understands that the subject property is to be redeveloped, and the existing structure removed. AEI recommends that the property owner consult with a certified Lead Risk Assessor to determine options for control of possible LBP hazards. Stringent local and State regulations may apply to LBP in association with building demolition/renovations and worker/occupant protection. It should be noted that construction activities that disturb materials or paints containing any amount of lead may be subject to certain requirements of the OSHA lead standard contained in 29 CFR 1910.1025 and 1926.62. On June 9, 2016 AEI conducted a Pre-Demolition Asbestos Survey and Lead-Based Paint Screen. LBP was detected onsite, and observed in good condition. AEI recommends the stabilization of any loose or peeling paint prior to demolition activities commence. Contractors performing work should be notified that all painted surfaces are to be considered LCP under the Cal-OSHA regulations and should be handled in accordance with Cal-OSHA regulations.
- The adjacent properties were historically developed with gas stations. Although no documented releases were reported, based on the timeframe of operations, and the lack of any additional information (sampling reports or regulatory oversight records), AEI is unable to rule out the potential that the subject property could have been impacted by these adjacent sites. Due to the historical presence of a gas station at the subject property, the potential exists that the release at an adjoining site and a release at the subject property could be commingled, or that additional costs may be incurred in determining the responsible party. In addition, investigation of the subject property could reveal a release that actually originated at an off-site location.

- Based on the former subject property uses, there is a potential that subsurface features of concern remain present in the subsurface of the subject property that were not identified via former investigations. The subject property is slated for redevelopment. As such, if any features of concern are encountered during the redevelopment of the subject property, they should be addressed in accordance with regulatory oversight guidelines and industry standards.

CONCLUSIONS, OPINIONS, AND RECOMMENDATIONS

We have performed a Phase I Environmental Site Assessment in conformance with the scope and limitations of ASTM Standard Practice E1527-13 and the EPA Standards and Practices for All Appropriate Inquiries (40 CFR Part 312) of 825 Hampton Street, Venice, Los Angeles County, California, the *subject property*. Any exceptions to, or deletions from, this practice are described in Sections 1.4, 1.5, and 1.6 of this report.

AEI did not identify evidence of RECs or CRECs in connection with the property except for those previously identified in the Findings section.

AEI recommends no further investigation for the subject property at this time.

However, in the event of redevelopment AEI recommends the following:

- Implement engineering controls at the time of redevelopment to prevent potential vapor intrusion of VOCs and methane
- A methane assessment be conducted and/or applicable regulatory actions/ requirements be conducted prior to any future redevelopment activities
- Implement Soil Management Plan (SMP) for proper management of soils during any future construction/excavation activities
- AEI recommends that LAFD UST records be reviewed prior to any future redevelopment activities

1.0 INTRODUCTION

This report documents the methods and findings of the Phase I Environmental Site Assessment performed in conformance with AEI's contract and scope and limitations of ASTM Standard Practice E1527-13 and the EPA Standards and Practices for All Appropriate Inquiries (40 CFR Part 312) for the property located at 825 Hampton Street, Venice, Los Angeles County, California (Appendix A: Figures and Appendix B: Property Photographs).

1.1 SCOPE OF WORK

The purpose of the Phase I ESA is to assist the client in identifying potential RECs, in accordance with ASTM E1527-13, associated with the presence of any hazardous substances or petroleum products, their use, storage, and disposal at and in the vicinity of the subject property. Property assessment activities focused on: 1) a review of federal, state, tribal, and local databases that identify and describe underground fuel tank sites, leaking underground fuel tank sites, hazardous waste generation sites, and hazardous waste storage and disposal facility sites within the ASTM approximate minimum search distance; 2) a property and surrounding site reconnaissance, and interviews with the past and present owners and current occupants and operators to identify potential environmental contamination; and 3) a review of historical sources to help ascertain previous land use at the site and in the surrounding area.

1.2 ADDITIONAL SERVICES

Other Environmental Considerations such as ACMs, LBP, lead in drinking water, radon, mold, and wetlands can result in business environmental risks for property owners which may disrupt current or planned operations or cash flow and are generally beyond the scope of a Phase I assessment as defined by ASTM E1527-13. Based upon the agreed-on scope of services this ESA did not include subsurface or other invasive assessments, business environmental risks, or other services not specifically identified and discussed herein.

1.3 SIGNIFICANT ASSUMPTIONS

The following assumptions are made by AEI in this report. AEI relied on information derived from secondary sources including governmental agencies, the client, designated representatives of the client, property contact, property owner, property owner representatives, computer databases, and personal interviews. AEI has reviewed and evaluated the thoroughness and reliability of the information derived from secondary sources including government agencies, the client, designated representatives of the client, property contact, property owner, property owner representatives, computer databases, or personal interviews. It appears that all information obtained from outside sources and reviewed for this assessment is thorough and reliable. However, AEI cannot guarantee the thoroughness or reliability of this information.

Groundwater flow, unless otherwise specified by on-site well data or well data from the subject property or nearby sites, is inferred from contour information depicted on the USGS topographic maps. AEI assumes the property has been correctly and accurately identified by the client, designated representative of the client, property contact, property owner, and property owner's representatives.

1.4 LIMITATIONS

Property conditions, as well as local, state, tribal, and federal regulations can change significantly over time. Therefore, the recommendations and conclusions presented as a result of this assessment apply strictly to the environmental regulations and property conditions existing at the time the assessment was performed. Available information has been analyzed using currently accepted assessment techniques and it is believed that the inferences made are reasonably representative of the property. AEI makes no warranty, expressed or implied, except that the services have been performed in accordance with generally accepted environmental property assessment practices applicable at the time and location of the assessment.

Considerations identified by ASTM as beyond the scope of a Phase I ESA that may affect business environmental risk at a given property include the following: ACMs, radon, LBP, lead in drinking water, wetlands, regulatory compliance, cultural and historical resources, industrial hygiene, health and safety, ecological resources, endangered species, indoor air quality, mold, and high voltage lines. These environmental issues or conditions may warrant assessment based on the type of the property transaction; however, they are considered non-scope issues under ASTM Standard Practice E1527-13.

If requested by the client, these non-scope issues are discussed herein. Otherwise, the purpose of this assessment is solely to satisfy one of the requirements for qualification of the innocent landowner defense, contiguous property owner or bona fide prospective purchaser under CERCLA. ASTM Standard Practice E1527-13 and the United States EPA Standards and Practices for All Appropriate Inquiries (40 CFR Part 312) constitute the "all appropriate inquiry into the previous ownership and uses of the property consistent with good commercial or customary practice" as defined in:

1. 42 U.S.C. § 9601(35)(B), referenced in the ASTM Standard Practice E1527-13.
2. Sections 101(35)(B) (ii) and (iii) of CERCLA and referenced in the EPA Standards and Practices for All Appropriate Inquiries (40 CFR Part 312).
3. 42 U.S.C. § 9601(40) and 42 U.S.C. § 9607(q).

The Phase I Environmental Site Assessment is not, and should not be construed as, a warranty or guarantee about the presence or absence of environmental contaminants that may affect the property. Neither is the assessment intended to assure clear title to the property in question. The sole purpose of assessment into property title records is to ascertain a historical basis of prior land use. All findings, conclusions, and recommendations stated in this report are based upon facts, circumstances, and industry-accepted procedures for such services as they existed at the time this report was prepared (i.e., federal, state, and local laws, rules, regulations, market conditions, economic conditions, political climate, and other applicable matters). All findings, conclusions, and recommendations stated in this report are based on the data and information provided, current subject property use, and observations and conditions that existed on the date and time of the property reconnaissance.

Responses received from local, state, or federal agencies or other secondary sources of information after the issuance of this report may change certain facts, findings, conclusions, or circumstances to the report. A change in any fact, circumstance, or industry-accepted procedure upon which this report was based may adversely affect the findings, conclusions, and recommendations expressed in this report.

AEI's limited radon screening, if included, is intended to provide a preliminary screening to evaluate the potential presence of elevated radon concentrations at the site. The proposed scope is not intended to define the full extent of the presence of radon at the subject property. As such, the results should be used for lending purposes only. The recommendations and conclusions presented as a result of the limited preliminary radon screening apply strictly to the property conditions existing at the time the sampling was performed. The sample analytical results are only valid for the time, place, and condition of the site at the time of collection and AEI does not warrant that the results will be repeatable or are representative of past or future conditions.

1.5 Limiting Conditions/Deviations

The performance of this assessment was limited by the following:

- While additional assessments may have been conducted on the subject property, these documents must be provided for AEI's review in order for the information to be summarized/included in this report. Please refer to Section 6.3 for a summary of previous reports and other documentation provided to AEI during this assessment.
- The User did not complete the ASTM User Questionnaire or provide the User information to AEI. AEI assumes that qualification for the LLPs is being established by the User in documentation outside of this assessment.
- Due to the presence of stored products and miscellaneous features within the buildings, direct visual observation of some of the floor and wall areas of the buildings was not possible. Additionally, due to the presence of parked vehicles or other miscellaneous features, isolated portions of exterior ground areas were not available for direct visual observation. Features may be present that were not observed during AEI's site inspection.
- According to a review of the LAFD online database, 165 Brooks Avenue in Venice, was listed as an address present in the historical LAFD historical archives. AEI requested records, however, a response is pending.

1.6 Data Failure and Data Gaps

According to ASTM E1527-13, data gaps occur when the Environmental Professional is unable to obtain information required by the Standard, despite good faith efforts to gather such information. Pursuant to ASTM E1527-13, only significant data gaps, defined as those that affect the ability of the Environmental Professional to identify RECs, need to be documented.

Data failure is one type of data gap. According to ASTM E1527-13, data failure occurs when all of the standard historical sources that are reasonably ascertainable and likely to be useful have been reviewed and yet the objectives have not been met. Pursuant to ASTM E1527-13, historical sources are required to document property use back to the property's first developed use or back to 1940, whichever is earlier, or periods of five years or greater.

1.6.1 DATA FAILURE

The following data failure was identified during the course of this assessment:

Data Failure	Historical sources were not obtained at five-year intervals dating back to 1940 or first developed use. However based on consistent or presumed property uses, this data failure is not expected to significantly alter the Findings of this assessment.
Information/Sources Consulted	City directories, Sanborn fire insurance maps, aerial photographs, agency records, previous reports, interviews

1.6.2 SIGNIFICANT DATA GAPS

The following significant data gap was identified during the course of this assessment:

Significant Data Gap	According to historical sources, a gas station and auto repair shops that evidently operated on the subject property address 165 Brooks Avenue. At this time, no records from the Los Angeles Fire Department have been provided to AEI that would indicate the removal/abandonment of underground storage tanks related to the former gas station. Based on the lack of available information on the former gas station, this data gap is considered significant.
Information/Sources Consulted	City of Los Angeles Department of Building and Safety and the City of Los Angeles Fire Department

1.7 RELIANCE

All reports, both verbal and written, are for the benefit of 305 Ocean Front Walk LLC, a Delaware Limited Liability Company. This report has no other purpose and may not be relied upon by any other person or entity without the written consent of AEI. Either verbally or in writing, third parties may come into possession of this report or all or part of the information generated as a result of this work. In the absence of a written agreement with AEI granting such rights, no third parties shall have rights of recourse or recovery whatsoever under any course of action against AEI, its officers, employees, vendors, successors or assigns. Reliance is provided in accordance with AEI's contract and Terms and Conditions executed by 305 Ocean Front Walk LLC, a Delaware Limited Liability Company on February 24, 2021. The limitation of liability defined in the Terms and Conditions is the aggregate limit of AEI's liability to the client and all relying parties.

2.0 SITE AND VICINITY DESCRIPTION

2.1 SITE LOCATION AND DESCRIPTION

PROPERTY INFORMATION	
Site Address(es)	825 Hampton Street, Venice, Los Angeles County, California 90291
Property ID (APN or Block/Lot)	4286-012-039
Location	Northwest side of Brooks Avenue and southwest side of Hampton Drive
Property Type	Office
SITE AND BUILDING INFORMATION	
Approximate Site Acreage/Source	0.42/Parcel Map
Number of Buildings	Four
Building Construction Date(s)/Source	1927/1937/Assessor
Building Square Footage (SF)/Source	3,867/Assessor
Number of Floors/Stories	One
Basement or Subgrade Area(s)	None identified
Number of Units	One
Additional Improvements	Small structures used as office and laundry, walk-in storage containers used as post production rooms, water fountain, fire pit, concrete-paved areas and associated landscaping
On-site Occupant(s)	Spot Welders Inc.
Current On-site Operations/Use	Editorial and post-production of music, film, tv, and documentary
Current Use of Hazardous Substances	None identified
REGULATORY INFORMATION	
Regulatory Database Listing(s)	CIWQS (825 Hampton Drive); UST, EDR Hist Auto (165 Brooks Ave)

2.2 ON-SITE UTILITIES

Utility	Source/System Information
Heating System	Natural gas
Cooling System	Electricity
Potable Water	Los Angeles Department of Water and Power
Sewage Disposal/Treatment	City of Los Angeles

Utility source/system information listed in the table above is provided by City of Los Angeles Website, unless otherwise noted above.

2.3 SITE AND VICINITY CHARACTERISTICS

The subject property is located in a mixed residential and commercial area of Venice, California. The immediately surrounding properties consist of the following:

Direction	Tenant/Use (Address)	Regulatory Database Listing(s)
Northeast	Commercial Building (815 Hampton Drive) and Hampton Drive followed by Tacos Por Favor (826 Hampton Drive)	EDR Hist Cleaner (826 Electric Ave)
East	Hampton Drive, Electric Avenue and Brooks Avenue followed by City of Los Angeles Pump Plant (314 Brooks Ave)	RCRA NonGen, HAZMAT (314 Brooks Ave)
Southeast	Brooks Avenue followed by Road to Capri (905 Electric Ave), Eames Original Offices (901 Abbot Kinney Blvd), and Commercial Building (951 Abbot Kinney Blvd)	None identified
South	Abbot Kinney Boulevard followed by an industrial building (910 Abbot Kinney Blvd)	HAZNET, HWTS (916 Main Street); UST, EDR Hist Auto (900 Washington Blvd); EDR Hist Auto (901 Washington Blvd); EDR Hist Auto (914 Washington Blvd); EDR Hist Auto (915 Washington Blvd)
Southwest	Commercial Building (812 Main Street)	CERS, FINDS, ECHO, HAZNET, HWTS, NPDES, CIWQS (812 Main Street)

If the surrounding properties are listed in the regulatory database, please refer to Section 5.1 for discussion.

2.4 PHYSICAL SETTING

Geologic Unit: Description/Source	The subject property is located in the Los Angeles basin. The subject property appears to be underlain by alluvium, likely deposited by the Los Angeles River. Depth to bedrock is estimated at over 1,000 feet below grade. The Basin is an important reservoir with numerous aquifers supplying water to the area. The Basin is part of the Peninsular Ranges Geologic Province. The Peninsular range is traversed by several major active faults. The Whittier-Elsinore, San Jacinto, Newport-Inglewood, and San Andreas faults are major active fault systems located in the vicinity of the subject property. Major tectonic activity associated with these and other faults within this regional tectonic framework are typically right-lateral strike-slip movements.
Soil Series: Description/Source	According to the United States Department of Agriculture Soil Conservation Service, Report and General Soil Map, Los Angeles County, the near surface soil association underlying the subject property belongs to the Hanford association. The soils of this association occur on gently sloping alluvial fans between elevations from near sea level to 3,500 feet. Natural vegetation consists mainly of annual grasses and forbs and occasionally junipers. Hanford soils are over 60 inches deep, are well drained, and have moderately rapid subsoil permeability.

	They have pale-brown coarse sandy loam surface layers about 8 inches thick underlain by light yellowish-brown coarse sandy loam and gravelly loamy coarse sand substratum. Typically, these soils are slightly acid to mildly alkaline throughout but occasionally are calcareous in the lower part.
Groundwater Flow Direction/Source	Southwest/RWQCB GeoTracker website for a nearby site
Estimated Depth to Groundwater/ Source	24 to 27 feet bgs/ RWQCB Geotracker website for a nearby site
Surface waters on the subject property or adjoining sites	None
Additional notes	None

Note: Groundwater flow direction can be influenced locally and regionally by the presence of local wetland features, surface topography, recharge and discharge areas, horizontal and vertical inconsistencies in the types and location of subsurface soils, and proximity to water pumping wells. Depth and gradient of the water table can change seasonally in response to variation in precipitation and recharge, and over time, in response to urban development such as storm water controls, impervious surfaces, pumping wells, cleanup activities, dewatering, seawater intrusion barrier projects near the coast, and other factors.

3.0 HISTORICAL REVIEW OF SITE AND VICINITY

Reasonably ascertainable standard historical sources as outlined in ASTM Standard E1527-13 were used to determine previous uses and occupancies of the subject property that are likely to have led to RECs in connection with the subject property. A chronological summary of historical data found, including but not limited to aerial photographs, historical city directories, Sanborn fire insurance maps, and agency records, is as follows:

Date Range	Subject Property Description and Occupancy (Historical Addresses)	Source(s)
1896-1918	Undeveloped	Topographic Map and Sanborn map
1923-1986	Auto Repair Shops and Gas Station	Topographic Map, Aerial Photographs, Sanborn Maps, Building Permits, City Director
1991-Present	Buildings converted into office uses in the late 1980s/ 1990s (last identified gas station use was in 1980s and last documented auto repair use is in 1996)	Aerial Photographs, City Directory, Onsite Reconnaissance

Based on a review of historical sources, the subject property was undeveloped from as early as 1896 until as late as 1918, was developed with auto repair shops and a gas station between 1923 and 1996, and has been occupied by commercial offices since 1991. Tenants on the subject property have included Super Service Station (1928-1933); Holdren's Auto Service (1954-1970); Stewart Body & Paint (1970); Lee's Body & Paint Shop (1975-1985); Poor Man Body Shop (1980-1985); (Design Advantage (1991); Gwendolyn Cates Photography (1991); Johnson Todd Productions (1994); Rasbot Auto Service (1994-1996); and Spot Welders Inc. (1999-Present).

The subject property was formerly occupied by a gas station and auto repair shops from at least 1923 to 1996. No records had been provided by the Los Angeles City Fire Department regarding the removal/abandonment of any appurtenances belonging to the gasoline station, such as dispensers, product piping, or underground storage tanks (USTs). Based on these findings, AEI conducted a limited subsurface investigation at the subject property in June 2016. The purpose of this investigation was to determine if the subsurface media was impacted by former auto repair businesses (including a tire & battery shop), a gasoline station, and paint shop operations. Five (5) soil borings (B1 through B5) were advanced to depths between 10 and 15 feet bgs in the vicinity of the former auto repair shop, the gasoline station, and the parking area. Temporary soil gas probes were installed at 5 feet bgs in the five soil borings (B1 through B5). A total of five soil samples were collected and analyzed for total petroleum hydrocarbon as carbon chain (TPHcc), volatile organic compounds (VOCs), and CAM-17 Metals. Additionally, five (5) soil vapor samples were collected analyzed for VOCs. TPH-g was detected in the soil sample at a concentration below regulatory screening levels. Metals were detected in the soil samples; however; the detections were below established background concentrations. No TPHd, TPHo, or VOCs were detected in the soil samples. Additionally, TPH (low fraction) was detected in each of the five soil vapor samples at concentrations ranging from 2,300 to 485,000 micrograms per cubic meter (µg/m3). Four of these detected concentrations exceeded the future residential property VSL (in 2016) of 3,100 µg/m3 for TPH (low fraction). 1,3-butadiene was detected in soil vapor samples B-4 and B-5 at concentrations of 10.9 and 373 µg/m3, one of which exceeded the future residential property VSL (in 2016) of 94 µg/m3 for 1,3-butadiene. It

should be noted that the 2016 VSLs are no longer applicable. Based on the results of this investigation, AEI recommended a Soil Management Plan be developed to provide guidance and explanations of steps to take if certain environmental conditions are encountered during future soil movement. On March 6, 2019, AEI prepared a Soil Management Plan.

The California Environmental Screening Levels (ESLs) were updated in 2019 and some of the VOCs detected in soil gas samples are now above Subslab/Soil Gas Vapor Intrusion Human Health Risk Levels. In particular, the following VOCs were detected: benzene (maximum concentration of 41.1 ug/m3; the residential ESL is 3.2 ug/m3 and the commercial/industrial ESL is 14 ug/m3) and ethylbenzene (maximum concentration of 155 ug/m3; the residential ESL is 37 ug/m3 and the commercial/industrial ESL is 160 ug/m3). Benzene was detected above residential ESLs in four of the five samples and ethylbenzene was detected above residential ESLs in only one sample. It is unclear if the detected soil gas concentrations are from on-site or off-site sources. The elevated concentrations of VOCs in soil gas represent a REC.

According to a review of the LAFD online database, 165 Brooks Avenue in Venice, was listed as an address present in the historical LAFD historical archives. AEI requested records, however, a response is pending. According to the UST listing in the regulatory database, the subject property was equipped with an underground storage tank(s). No additional information was provided in the database report. It is unclear if the UST(s) were removed or remain at the subject property. It should be noted that on June 4, 2016, a geophysical survey was conducted at the subject property. The purpose of the survey was to evaluate the proposed boring locations for subsurface obstructions, not to identify USTs. Based on potential UST records, AEI recommends that LAFD records be reviewed prior to property redevelopment. The potential presence of USTs at the subject property represents a REC.

The adjacent properties were historically developed with gas stations. Although no documented releases were reported, based on the timeframe of operations, and the lack of any additional information (sampling reports or regulatory oversight records), AEI is unable to rule out the potential that the subject property could have been impacted by these adjacent sites. Due to the historical presence of a gas station at the subject property, the potential exists that the release at an adjoining site and a release at the subject property could be commingled, or that additional costs may be incurred in determining the responsible party. In addition, investigation of the subject property could reveal a release that actually originated at an off-site location.

Based on the former subject property uses, there is a potential that subsurface features of concern remain present in the subsurface of the subject property that were not identified via former investigations. The subject property is slated for redevelopment. As such, if any features of concern are encountered during the redevelopment of the subject property, they should be addressed in accordance with regulatory oversight guidelines and industry standards.

The following historical addresses were associated with the subject property: 165 Brooks Avenue and 833 & 833 1/2 Washington Boulevard. These addresses were also researched as part of this assessment.

If available, copies of historical sources are provided in Appendix D.

3.1 AERIAL PHOTOGRAPHS

AEI reviewed aerial photographs of the subject property and surrounding area. A search was made of the ERIS collection of aerial photographs. Aerial photographs were reviewed for the following years:

Year(s)	Subject Property Description	Adjoining Site Descriptions
1938	Three commercial structures and a gas station	NORTHEAST: Railroad tracks and a roadway followed by a commercial structure EAST: Roadways followed by a vacant land SOUTHEAST: Roadway followed by an industrial structure SOUTH: Roadway followed by an industrial structure and a gas station SOUTHWEST: Residential and commercial structures and gas station
1952	No significant changes noted	NORTHEAST: No significant changes noted EAST: Roadways followed by a commercial structure SOUTHEAST: No significant changes noted SOUTH: No significant changes noted SOUTHWEST: No significant changes noted
1963	No significant changes noted	NORTHEAST: No significant changes noted EAST: No significant changes noted SOUTHEAST: No significant changes noted SOUTH: No significant changes noted SOUTHWEST: Residential and commercial structures and vacant land
1972	No significant changes noted	NORTHEAST: No significant changes noted EAST: No significant changes noted SOUTHEAST: Roadway followed by commercial structures SOUTH: No significant changes noted SOUTHWEST: No significant changes noted
1980	No significant changes noted	NORTHEAST: Vacant land and a roadway followed by a commercial structure EAST: No significant changes noted SOUTHEAST: No significant changes noted SOUTH: Roadway followed by an industrial structure SOUTHWEST: No significant changes noted
1994	Several commercial structures	NORTHEAST: No significant changes noted EAST: No significant changes noted SOUTHEAST: Roadway followed by new commercial structures SOUTH: No significant changes noted SOUTHWEST: Residential and a new commercial structure

Year(s)	Subject Property Description	Adjoining Site Descriptions
2005	Buildings on the subject property appear to be in their current configuration and use	NORTHEAST: No significant changes noted EAST: No significant changes noted SOUTHEAST: No significant changes noted SOUTH: No significant changes noted SOUTHWEST: No significant changes noted
2014	Additional small structures/storage containers	NORTHEAST: Commercial structure and a roadway followed by a commercial structure EAST: No significant changes noted SOUTHEAST: No significant changes noted SOUTH: No significant changes noted SOUTHWEST: Commercial structure

Based on a review of aerial photographs, the subject property appears to have been developed with a gas station from at least 1938 to the 1980s; refer to Section 3.0 for additional information.

Adjoining sites and features of potential concern are discussed in Sections 3.0 and 5.1. Sites not discussed in 3.0 and 5.1 are not expected to represent a REC based on the time elapsed, redevelopment, gradient, groundwater depth, and/or lack of a documented release.

3.2 SANBORN FIRE INSURANCE MAPS

Sanborn Fire Insurance maps were developed in the late 1800s and early 1900s for use as an assessment tool for fire insurance rates in urbanized areas. A search was made of the EDR collection of Sanborn Fire Insurance maps.

The following maps were reviewed:

Year(s)	Subject Property Description (Listed Address)	Adjoining Site Descriptions
1909	Not depicted on this map	NORTHEAST: Not depicted on this map EAST: Not depicted on this map SOUTHEAST: Not depicted on this map SOUTH: Not depicted on this map SOUTHWEST: Not depicted on this map
1918	Undeveloped	NORTHEAST: Pacific Electric Railway Company's Right of Way and Washington Boulevard followed by vacant land EAST: Washington Boulevard, Brooks Avenue and Electric Avenue followed by two junk sheds SOUTHEAST: Washington Boulevard followed by Brooks Avenue Garage SOUTH: Brooks Avenue followed by dwellings SOUTHWEST: Dwellings
1950	Commercial structures occupied by auto repair, auto washing and a gas station (165 Brooks Ave and 833 & 833 1/2 Washington Blvd)	NORTHEAST: Pacific Electric Railway Company's Right of Way and Washington Boulevard followed by a store EAST: Washington Boulevard, Brooks Avenue and Electric Avenue followed by a store SOUTHEAST: Washington Boulevard followed

Year(s)	Subject Property Description (Listed Address)	Adjoining Site Descriptions
		by commercial structures occupied by metal & wood chair assembling, plumbing and tire retreading SOUTH: Brooks Avenue followed by a structure occupied by beverage warehouse, woodworking and auto polishing and a gas station SOUTHWEST: Dwelling, store and a gas station
1970	No significant changes depicted	NORTHEAST: Pacific Electric Railway Company's Right of Way and Washington Boulevard followed by cabinet shop EAST: Washington Boulevard, Brooks Avenue and Electric Avenue followed by a sewage pump house SOUTHEAST: Washington Boulevard followed by commercial structures occupied by photo designs and tire service SOUTH: Brooks Avenue followed by general supplies warehouse and a gas station SOUTHWEST: Dwelling, store and parking

Based on a review of Sanborn maps, the subject property appears to have been developed with auto repair and gas station from at least 1950 to 1970; refer to Section 3.0 for additional information

Adjoining sites and features of potential concern are discussed in Sections 3.0 and 5.1. Sites not discussed in 3.0 and 5.1 are not expected to represent a REC based on the time elapsed, redevelopment, gradient, groundwater depth, and/or lack of a documented release.

3.3 CITY DIRECTORIES

A search of historical city directories was conducted for the subject property utilizing EDR. The following table summarizes the results of the city directory search.

Year(s)	Address - Occupant Listed
1928	165 Brooks Avenue - Super Service Station
1933	165 Brooks Avenue - Super Service Station
1954	165 Brooks Avenue - Holdren's Serv Auto Service
1958	165 Brooks Avenue - Holdren's Serv Auto Service
1962	165 Brooks Avenue - Holdren's Serv Auto Service
1965	165 Brooks Avenue - Holdren's Serv Auto Service
1970	165 Brooks Avenue - Holdren's Serv Auto Service , Stewart Body & Paint
1975	165 Brooks Avenue - Lee's Body & Paint, Holdren's Serv Auto Service
1980	165 Brooks Avenue - Lee's Body & Paint Shop, Poor Man Body Shop
1985	165 Brooks Avenue - Lee's Body & Paint Shop, Poor Man Body Shop
1991	165 Brooks Avenue - Design Advantage, Chevaller MG
1994	825 Hampton Drive - Gwendolyn Cates Photography

Year(s)	Address - Occupant Listed
	165 Brooks Avenue - Johnson Todd Productions, Chevalier M G, Rasbot Auto Service
1999	825 Hampton Drive - Spot Welders Inc.
2000	165 Brooks Avenue - Chevalier M G
2004	825 Hampton Drive - Spot Welders Inc., Whole Soul Inc. 165 Brooks Avenue - Chevalier M G
2006	825 Hampton Drive - Spot Welders Inc. 165 Brooks Avenue - Not current listings
2009	825 Hampton Drive - Spot Welders Inc.
2015	825 Hampton Drive - Spot Welders Inc.

If listed above, XXXX indicates that the address is valid but there is no occupancy information available.

Based on a review of city directories, the subject property appears to have been occupied by a gas station and an auto repair shop from at least 1928 to 1994; refer to Section 3.0 for additional information.

3.4 HISTORICAL TOPOGRAPHIC MAPS

A search of historical topographic maps was conducted for the subject property utilizing NETR Online (www.historicaerials.com). Topographic maps were reviewed for the following years:

Year(s)	Subject Property Description	Adjoining Site Descriptions
1896	No structures or features depicted on topographic map	NORTHEAST: Railroad tracks followed by vacant land EAST: Railroad tracks followed by vacant land SOUTHEAST: Undeveloped SOUTH: Undeveloped SOUTHWEST: Undeveloped
1923, 1924	Small structure	NORTHEAST: Railroad tracks and a roadway followed by vacant land EAST: Railroad tracks and roadways followed by a small structure SOUTHEAST: Roadway followed by large structures SOUTH: Roadway followed by small structures SOUTHWEST: Small structures
1934	One large and two small structures	NORTHEAST: Railroad tracks and a roadway followed by a large structure EAST: Railroad tracks and roadways followed by small structures SOUTHEAST: No significant changes depicted SOUTH: Roadway followed by large and small structures SOUTHWEST: No significant changes depicted

Year(s)	Subject Property Description	Adjoining Site Descriptions
1950	Urban development	NORTHEAST: Railroad tracks and a roadway followed by urban development EAST: Railroad tracks and roadways followed by urban development SOUTHEAST: Roadway followed by urban development SOUTH: Roadway followed by urban development SOUTHWEST: Urban development
1964, 1972, 1981	No significant changes depicted	NORTHEAST: No significant changes depicted EAST: No significant changes depicted SOUTHEAST: No significant changes depicted SOUTH: Roadway followed by a large structure SOUTHWEST: No significant changes depicted

Prior uses are discussed in Section 3.0.

3.5 CHAIN OF TITLE

Based on the quality of information obtained from other sources, a chain of title search was not performed as part of this assessment.

4.0 REGULATORY AGENCY RECORDS REVIEW

Local and state agencies, such as environmental health departments, fire prevention bureaus, and building and planning departments are contacted to identify any current or previous reports of hazardous substance use, storage, and/or unauthorized releases that may have impacted the subject property. In addition, information pertaining to AULs, defined as legal or physical restrictions, or limitations on the use of, or access to, a site or facility, is requested.

4.1 LOCAL ENVIRONMENTAL HEALTH DEPARTMENT AND/OR STATE ENVIRONMENTAL AGENCY

Agency	Date Contacted	Method of Contact	Name & Title of Contact	Agency Response
Los Angeles County Public Health Investigation	March 3, 2021	Website	N/A	No records on file

According to Los Angeles County Public Health Investigation, all records pertaining to the current and/or historical hazardous materials usage, storage or releases, as well as the presence of USTs, is maintained by Los Angeles County Fire Department.

Please refer to Section 4.2 below, for discussion of the Los Angeles County Fire Department records.

4.2 FIRE DEPARTMENT

Agency	Date Contacted	Method of Contact	Name & Title of Contact	Agency Response
Los Angeles County Fire Department	March 3, 2021	Website	N/A	No records on file
Los Angeles Fire Department	March 3, 2021	Website	N/A	Response pending, refer to Section 1.5

According to a review of the LAFD online database, 165 Brooks Avenue in Venice, was listed as an address present in the historical LAFD historical archives. AEI requested records, however, a response is pending.

4.3 BUILDING DEPARTMENT

Agency	Date Contacted	Method of Contact	Name & Title of Contact	Agency Response
Los Angeles Department of Building and Safety	March 3, 2021	Website	N/A	Records discussed below

Records Summary

Year(s)	Owner/Applicant	Description of Permit and Building Use
1927	R B Van Blaricom	Public garage (165 Brooks Ave)
1927	R B Van Blaricom	Wash rack (165 Brooks Ave)
1927	R B Van Blaricom	Restroom (165 Brooks Ave)
1927	R B Van Blaricom	Tire & battery shop (165 Brooks Ave)

Year(s)	Owner/Applicant	Description of Permit and Building Use
1931	Standard Oil Co.	Relocated a restroom from 165 Brooks Ave to Cor Washington
1967	Paul Holden	Comply with Venice Rehabilitation (gas station) (165 Brooks Ave)
1967	Paul Holden	Comply with Venice Rehabilitation (battery shop) (165 Brooks Ave)
1967	Paul Holden	Comply with Venice Rehabilitation (garage) (165 Brooks Ave)
1968	Paul Holden	Comply with Venice Rehabilitation (battery & tire shop) (165 Brooks Ave)
1982	Ace Gallery	Add spray booth canopy (165 Brooks Ave)
1983	Ace Gallery	Certificate of occupancy for a one-story 16' x 16' spray booth canopy addition to existing one-story 21' x 15' office (165 Brooks Ave)

Based on a review of building permits, the subject property appears to have been occupied by a gas station and an auto repair shop from at least 1927 to 1983; refer to Section 3.0 for additional information.

4.4 PLANNING DEPARTMENT

Agency	Date Contacted	Method of Contact	Name & Title of Contact	Agency Response
Los Angeles Planning Department	March 3, 2021	Website	N/A	AULs on file for the subject property, discussed below

According to the City of Los Angeles Department of Building & Safety and Department of Planning, the subject property is located near significant oil production areas known as "Methane (Buffer) Zones." Methane (Buffer) Zone sites include properties immediately surrounding gas sources and where testing and mitigation are required by the City of Los Angeles Department of Building and Safety. Due to the potential environmental risk associated with construction in Methane (Buffer) Zones, the property owner is required to conduct a methane assessment prior to the redevelopment of the subject property (Division 71 of the Los Angeles Building Code).

4.5 ASSESSOR'S OFFICE

Agency	Date Contacted	Method of Contact	Name & Title of Contact	Agency Response
Los Angeles County Assessor's Office	March 3, 2021	Website	N/A	Information obtained is discussed below

Records Summary

APN	4286-012-039
Acreage	0.42 acres
Construction Date	1927/1937
Building Square Footage	3,867 square feet

Current Owner	Not provided

4.6 Other Agencies Searched

Agency	Date Contacted	Method of Contact	Name & Title of Contact	Agency Response
CA State Water Resources Control Board (SWRCB) GeoTracker	March 3, 2021	Website	N/A	No records on file
CA Department of Toxic Substances Control (DTSC) Hazardous Waste Tracking System (HWTS)	March 3, 2021	Website	N/A	No records on file
CA DTSC EnviroStor	March 3, 2021	Website	N/A	No records on file
South Coast Air Quality Management District (AQMD)	March 3, 2021	Website	N/A	Records discussed below

SCAQMD

According to the records, the subject property identified as Lee's Paint & Body Shop at 165 Brooks Avenue, is listed under Facility ID No. 18699 with an "Out of Business" status. This facility was issued a permit to operate (PTO) Spray Booth Paint and Solvent in 1981. No Notices of Violation (NOV) or Notices to Comply (NTC) were on file with the SCAQMD.

4.7 Oil and Gas Wells

Agency	Date Referenced	Resource	Oil or gas wells located within 500 feet of the subject property
CalGEM	March 3, 2021	Website	No

4.8 Oil and Gas Pipelines

Agency	Date Referenced	Resource	Pipelines located within 500 feet of the subject property
National Pipeline Mapping System (NPMS)	March 3, 2021	NPMS Public Map Viewer	No

4.9 State Environmental Superliens

In accordance with our approved scope of services, AEI did not assess whether the subject property is subject to any state environmental superliens.

4.10 State Property Transfer Laws

In accordance with our approved scope of services, AEI did not assess whether the subject property is subject to any state property transfer laws.

5.0 REGULATORY DATABASE RECORDS REVIEW

AEI contracted EDR to conduct a search of publicly available information from federal, state, tribal, and local databases containing known and suspected sites of environmental contamination and sites of potential environmental significance. Data gathered during the current regulatory database search is compiled by EDR into one regulatory database report. Location information for listed sites is designated using geocoded information provided by federal, state, or local agencies and commonly used mapping databases with the exception of "Orphan" sites. Due to poor or inadequate address information, Orphan sites are identified but not geocoded/mapped by EDR, rather, information is provided based upon vicinity zip codes, city name, and state. The number of listed sites identified within the approximate minimum search distance from the federal and state environmental records database listings specified in ASTM Standard E1527-13 is summarized in Section 5.1, along with the total number of Orphan sites. A copy of the regulatory database report, which includes detailed descriptions of the databases noted below, is included in Appendix C of this report.

In determining if a listed site is a potential environmental concern to the subject property, AEI generally applies the following criteria to classify the site as lower potential environmental concern: 1) the site only holds an operating permit (which does not imply a release), 2) the site's distance from, and/or topographic position relative to, the subject property, and/or 3) the site has recently been granted "No Further Action" by the appropriate regulatory agency.

Regulatory database listings associated with the subject property, adjoining site(s) and/or nearby sites of concern that were determined to warrant additional discussion are identified and further discussed in Section 5.1.

5.1 RECORDS SUMMARY

Database	Search Distance (Miles)	Listings Within Search Distance	Subject Property	Adjoining Site(s)	Other Nearby Sites of Concern
NPL	1.0	0			
DELISTED NPL	0.5	0			
SEMS/CERCLIS	0.5	0			
SEMS-ARCHIVE/CERCLIS NFRAP	0.5	0			
RCRA CORRACTS	1.0	0			
RCRA-TSDF	0.5	0			
RCRA LQG, SQG, CESQGs, NLR	SP/ADJ	1		✔	
US ENG CONTROLS	SP	0			
US INST CONTROLS	SP	0			
ERNS	SP	0			
STATE/TRIBAL HWS	1.0	15			
STATE/TRIBAL SWLF	0.5	0			
STATE/TRIBAL REGISTERED STORAGE TANKS	SP/ADJ	2	✔	✔	

Database	Search Distance (Miles)	Listings Within Search Distance	Subject Property	Adjoining Site(s)	Other Nearby Sites of Concern
STATE/TRIBAL LUST	0.5	9			
STATE/TRIBAL EC and IC	SP	0			
STATE/TRIBAL VCP	0.5	1			
STATE/TRIBAL BROWNFIELD	0.5	0			
ORPHAN	N/A	1			
ADDITIONAL ENVIRONMENTAL RECORD SOURCES	SP/ADJ	See below	✔	✔	

Facility Name	Rad Art Lofts
Address	825 Hampton Drive
Distance & Direction	Subject Property
Hydrologic Position	N/A
Databases Listed	CIWQS
Comments	According to the database report, Rad Art Lofts obtained a CIWQS Permit on July 14, 2004, for stormwater runoff prevention associated with construction activities. The Permit was terminated on September 2, 2010. No enforcement actions or violations are reported in connection with the CIWQS Permit. Based on the nature of this listing and lack of violations, it is not expected to represent a significant environmental concern.

Facility Name	Venice Super Service
Address	165 Brooks Avenue
Distance & Direction	Subject Property
Hydrologic Position	N/A
Databases Listed	UST, EDR Hist Auto
Comments	According to EDR Hist Auto listing, the subject property was formerly occupied by a gasoline station from 1928 to 1985 and an auto repair shop from 1928 to 1996. According to the UST listing in the regulatory database, the subject property was formerly equipped with an underground storage tank(s). No additional information was provided in the database report. It is unclear if the UST was removed or remains at the subject property. Refer to Section 3.0 for further discussion.

Facility Name	De Nunzio Sami
Address	826 Electric Avenue
Distance & Direction	Adjoining to the northeast
Hydrologic Position	Up-gradient

Databases Listed	EDR Hist Cleaner
Comments	According to the database report, this site was formerly occupied by clothes pressers and cleaners in 1936. No additional information was provided in the database report. In addition, this site is not listed on any regulatory release database that would detail potential impacts the subject property. Based on the lack of a documented release, short duration of use, and time elapsed, this site is not expected to represent a significant environmental concern and it is unlikely that a regulatory file review for this site would alter the findings of this assessment.

Facility Name	LA County Department of Public Works
Address	314 Brooks Avenue
Distance & Direction	Adjoining to the east
Hydrologic Position	Cross-gradient
Databases Listed	RCRA NonGen, HAZMAT
Comments	According to RCRA NonGen listing, LACDPW generated regulated hazardous wastes in 1989. No violations of hazardous waste regulations are identified in the RCRA record. According to HAZMAT listing, LACDPW was issued a permit to store hazardous materials and generate hazardous wastes. No violations were reported. In addition, this site is not listed on any regulatory release database that would detail potential impacts the subject property. Based on the lack of a documented release, this site is not expected to represent a significant environmental concern and it is unlikely that a regulatory file review for this site would alter the findings of this assessment

Facility Name	Joseph Pytka Production Inc.
Address	916 Main Street
Distance & Direction	Adjoining to the south
Hydrologic Position	Cross-gradient
Databases Listed	HAZNET, HWTS
Comments	According to the database report, Joseph Pytka Production generated regulated hazardous wastes in 2001. No violations of hazardous waste regulations are identified in the record. In addition, this site is not listed on any regulatory release database that would detail potential impacts the subject property. Based on the lack of a documented release, this site is not expected to represent a significant environmental concern and it is unlikely that a regulatory file review for this site would alter the findings of this assessment.

Facility Name	Dickins M H
Address	914 Washington Blvd
Distance & Direction	Adjoining to the south
Hydrologic Position	Cross-gradient
Databases Listed	EDR Hist Auto

Comments	According to the database report, this site was formerly occupied by an auto repair shop from 1933 to 1936. No additional information was provided in the database report. In addition, this site is not listed on any regulatory release database that would detail potential impacts the subject property. Based on the lack of a documented release, short duration of use, and time elapsed, this site is not expected to represent a significant environmental concern and it is unlikely that a regulatory file review for this site would alter the findings of this assessment.

Facility Name	Lerner Oil Co.
Address	900 Washington Blvd
Distance & Direction	Adjoining to the south
Hydrologic Position	Cross-gradient
Databases Listed	EDR Hist Auto, UST
Comments	According to the database report, this site was formerly occupied by a gasoline station from 1928 to 1977. No additional information was provided in the database report. In addition, this site is not listed on any regulatory release database that would detail potential impacts the subject property. Refer to Section 3.0 for additional discussion of historically adjoining/nearby gas stations. Based on the lack of a documented release and/or other factors discussed in 3.0, the review of regulatory agency files for this site was not deemed necessary.

Facility Name	Keens Frank
Address	901 Washington Blvd
Distance & Direction	Adjoining to the south
Hydrologic Position	Cross-gradient
Databases Listed	EDR Hist Auto
Comments	According to the database report, this site was formerly occupied by an automobile garage from 1933 to 1936. No additional information was provided in the database report. In addition, this site is not listed on any regulatory release database that would detail potential impacts the subject property. Based on the lack of a documented release, short duration of use, and time elapsed, this site is not expected to represent a significant environmental concern and it is unlikely that a regulatory file review for this site would alter the findings of this assessment.

Facility Name	Dickins M H
Address	915 Washington Blvd
Distance & Direction	Adjoining to the south
Hydrologic Position	Cross-gradient
Databases Listed	EDR Hist Auto

Comments	According to the database report, this site was formerly occupied by an automobile garage in 1928. No additional information was provided in the database report. In addition, this site is not listed on any regulatory release database that would detail potential impacts the subject property. Based on the lack of a documented release, short duration of use, and time elapsed, this site is not expected to represent a significant environmental concern and it is unlikely that a regulatory file review for this site would alter the findings of this assessment.

Facility Name	812 Main LLC/World Gym
Address	812 Main Street
Distance & Direction	Adjoining to the southwest
Hydrologic Position	Down-gradient
Databases Listed	CERS, FINDS, ECHO, HAZNET, HWTS, NPDES, CIWQS
Comments	According to HAZNET and HWTS listings, World Gym generated unspecified oil-containing wastes in 2000. No violations of hazardous waste regulations are identified in the record. In addition, this site is not listed on any regulatory release database that would detail potential impacts the subject property. Based on the lack of a documented release, this site is not expected to represent a significant environmental concern and it is unlikely that a regulatory file review for this site would alter the findings of this assessment.

5.2 VAPOR MIGRATION

AEI reviewed reasonably ascertainable information for the subject and nearby properties, including a regulatory database, files for nearby release sites, and/or historical documentation, to determine if potential vapor-phase migration concerns may be present which could impact the subject property.

Potential vapor migration concerns for the subject property are discussed in Section 3.0.

6.0 INTERVIEWS AND USER PROVIDED INFORMATION

6.1 INTERVIEWS

Pursuant to ASTM E1527-13, the following interviews were performed during this assessment in order to obtain information indicating RECs in connection with the subject property.

6.1.1 OWNER AND KEY SITE MANAGER

Relation to Property	Name	Date Interviewed	Method of Contact	Year First Associated w/ Property	Notes
Owner/Owner Representative	Robert Thibodeau	February 26, 2021	Email		Interviewed; see Interview Summary table below
Key Site Manager	Sandra Bine	March 3, 2021	In Person		Interviewed; see Interview Summary table below

Interview Summary

Question	Owner (Representative) Response/ Comment	Key Site Manager Response/ Comment
Do you have any knowledge of USTs, clarifiers or oil/water separators, sumps, or other subsurface features?	No	No
Do you have any knowledge of previous environmental investigations conducted on site?	No	No
Do you have any knowledge of current or past industrial operations and/or other operations which would involve the use of hazardous substances and/or petroleum products?	No	No
Are you aware of any known plans for site redevelopment or change in site use?	No	No
Are you aware of any pending, threatened, or past litigation relevant to hazardous substances or petroleum products in, on, or from the property?	No	No
Are you aware of any pending, threatened or past administrative proceedings relevant to hazardous substances or petroleum products in, on, or from the property?	No	No
Are you aware of any notices from any governmental entity regarding any possible violation of environmental laws or possible liability relating to hazardous substances or petroleum products?	No	No
Are you aware of any incidents of flooding, leaks, or other water intrusion, and/or complaints related to indoor air quality?	No	No

6.1.2 PAST OWNERS, OPERATORS, AND OCCUPANTS

AEI did not attempt to interview past owners, operators, and occupants of the subject property because information from these sources would likely be duplicative of information already obtained from other sources.

6.1.3 Interview with Others

Information obtained during interviews with local government officials is incorporated into the appropriate segments of this report.

6.2 User Provided Information

User provided information is intended to help identify the possibility of RECs in connection with the subject property. According to ASTM E1527-13 and the EPA Standards and Practices for All Appropriate Inquiries (40 CFR Part 312), certain items should be researched by the prospective landowner or grantee, and the results of such inquiries may be provided to the Environmental Professional. The responsibility for qualifying for LLPs by conducting the inquiries ultimately rests with the User, and providing the information to the Environmental Professional would be prudent if such information is available.

The User did not complete the ASTM User Questionnaire or provide the User information to AEI. AEI assumes that qualification for the LLPs is being established by the User in documentation outside of this assessment.

Question	Response/ Comment
1. Environmental liens that are filed or recorded against the property (40 CFR 312.25) Did a search of recorded land title records (or judicial records where appropriate) identify any environmental liens filed or recorded against the property under federal, tribal, state or local law?	Information not provided
2. Activity and use limitations that are in place on the property or that have been filed or recorded against the property (40 CFR 312.26(a)(1)(v) and vi)). Did a search of recorded land title records (or judicial records where appropriate) identify any AULs, such as engineering controls, land use restrictions or institutional controls that are in place at the property and/or have been filed or recorded against the property under federal, tribal, state or local law?	Information not provided
3. Specialized knowledge or experience of the person seeking to qualify for the LLP (40 CFR 312.28). Do you have any specialized knowledge or experience related to the property or nearby properties? For example, are you involved in the same line of business as the current or former occupants of the property or an adjoining property so that you would have specialized knowledge of the chemicals and processes used by this type of business?	Information not provided
4. Relationship of the purchase price to the fair market value of the property if it were not contaminated (40 CFR 312.29). Does the purchase price being paid for this property reasonably reflect the fair market value of the property? If you conclude that there is a difference, have you considered whether the lower purchase price is because contamination is known or believed to be present at the property?	Information not provided
5. Commonly known or reasonably ascertainable information about the property (40 CFR 312.30).	Information not provided

Question	Response/ Comment
Are you aware of commonly known or reasonably ascertainable information about the property that would help the environmental professional to identify conditions indicative of releases or threatened releases? For example: (a) Do you know the past uses of the property? (b) Do you know of specific chemicals that are present or once were present at the property? (c) Do you know of spills or other chemical releases that have taken place at the property? (d) Do you know of any environmental cleanups that have taken place at the property?	
6. The degree of obviousness of the presence or likely presence of contamination at the property, and the ability to detect the contamination by appropriate investigation (40 CFR 312.31). Based on your knowledge and experience related to the property, are there any obvious indicators that point to the presence or likely presence of contamination at the property?	Information not provided

6.3 PREVIOUS REPORTS AND OTHER PROVIDED DOCUMENTATION

Documentation was provided to AEI by Mr. Robert Thibodeau, Property Owner during this assessment. A summary of this information follows:

Limited Phase II Subsurface Investigation (825 Hampton Drive, Venice, California 90291), prepared by AEI Consultants (July 5, 2016)

The addresses a limited subsurface investigation at the subject property. The purpose of this investigation was to determine if the subsurface media was impacted by former auto repair businesses (including a tire & battery shop), a gasoline station, and a paint shop operation.

Five (5) soil borings (B1 through B5) were advanced to depths between 10 and 15 feet bgs in the vicinity of the former auto repair shop, the gasoline station and the parking area. Temporary soil gas probes were installed at 5 feet bgs in the five soil borings (B1 through B5). A total of five soil samples were collected and analyzed for total petroleum hydrocarbon as carbon chain (TPHcc), volatile organic compounds (VOCs) and CAM-17 Metals. Additionally, five (5) soil vapor samples were collected analyzed for VOCs.

TPH-g was detected in the soil sample at a concentration below regulatory screening levels. No TPHd, TPHo or VOCs were detected in the soil samples. Metals were detected in the soil samples; however; the detections were below established background concentrations.

TPH (low fraction) was detected in each of the five soil vapor samples at concentrations ranging from 2,300 to 485,000 micrograms per cubic meter (µg/m3). Four of these detected concentrations exceed the future residential property VSL of 3,100 µg/m3 for TPH (low fraction). 1,3-butadiene was detected in soil vapor samples B-4 and B-5 at concentrations of 10.9 and 373 µg/m3, one of which exceeds the future residential property VSL of 94 µg/m3 for 1,3-butadiene. Other VOCs were detected in the soil gas samples; however, the detected concentrations are below their respective VSLs.

Based on the results of this investigation, AEI recommended a Soil Management Plan be developed to provide guidance and explanations of steps to take if certain environmental conditions are encountered during future soil movement.

Soil Management Plan (825 Hampton Drive, Venice, California 90291), prepared by AEI Consultants (April 10, 2019)

The report addresses a Soil Management Plan (SMP) for the subject property. The purpose of this SMP was to manage potential impacts to worker health and safety encountered during planned redevelopment activities at the property in accordance with standard practices, to provide a framework for site management procedures, and to indicate those tasks to be overseen or undertaken by an Environmental Consultant.

AEI understands the Site is located within a designated methane zone. In accordance with California Building Code Volume 1 Title 26 of the Los Angeles County Code as amended by Ordinance No. 2002-0076, which addresses development in methane zones, the Los Angeles Department of Building and Safety will require the installation of a vapor barrier to prevent the migration of naturally occurring methane gas into the structure. This vapor barrier would be designed to also aid in the protection of human heath from other potential constituents which may be encountered at the Site during redevelopment including, but not limited to, total petroleum hydrocarbons (TPH). While effects on the local environment during redevelopment activities may be temporary, AEI is not in the position to determine or to judge the long-term effects of the completed redevelopment project on the local environment.

Copies of the reports are included in the appendices.

Additionally, on June 9, 2016 AEI conducted a Pre-Demolition Asbestos Survey and Lead-Based Paint Screen. Refer to Sections 8.1 and 8.2.

6.4 ENVIRONMENTAL LIEN SEARCH

In accordance with our approved scope of services, an environmental lien search was not performed as part of this assessment.

7.0 SITE RECONNAISSANCE

Site Reconnaissance Date	March 3, 2021
AEI Site Assessor(s)	Nasim Ahmed
Property Escort(s)/ Relationship(s) to Property	Ms. Sandra Bine/Property Manager
Units/Areas Observed	Full Access
Area(s) not accessed and reason(s)	Refer to Section 1.5 for discussion of limiting condition(s).
Other Physical Constraints	None

Reconnaissance Findings Summary

Feature	Observed on Subject Property (see Section 7.1)	Observed on Adjoining Property (see Section 7.2)
Regulated Hazardous Substances/Wastes and/or Petroleum Products in Connection with Property Use		
Aboveground/Underground Hazardous Substance or Petroleum Product Storage Tanks (ASTs/USTs)		
Hazardous Substance and Petroleum Product Containers Not in Connection with Property Use		
Unidentified Substance Containers		
Electrical or Mechanical Equipment Likely to Contain Fluids		✔
Interior Stains or Corrosion		
Strong, Pungent, or Noxious Odors		
Pools of Liquid		
Drains, Sumps, and Clarifiers		
Pits, Ponds, and Lagoons		
Stained Soil or Pavement		
Stressed Vegetation		
Solid Waste Disposal or Evidence of Fill Materials		
Waste Water Discharges		
Wells		
Septic Systems		
Biomedical Wastes		
Other		

7.1 SUBJECT PROPERTY RECONNAISSANCE FINDINGS

During the site reconnaissance, AEI did not observe any of the items listed in the above Reconnaissance Findings Summary table.

7.2 ADJOINING PROPERTY RECONNAISSANCE FINDINGS

During the site reconnaissance, AEI observed the items listed in the above Reconnaissance Findings Summary table, which are further discussed below.

7.2.1 ELECTRICAL OR MECHANICAL EQUIPMENT LIKELY TO CONTAIN FLUIDS

Toxic PCBs were commonly used historically in electrical equipment such as transformers, fluorescent lamp ballasts, and capacitors. According to United States EPA regulation 40 CFR, Part 761, there are three categories for classifying such equipment: <50 ppm of PCBs is considered "Non-PCB"; between 50 and 500 ppm is considered "PCB-Contaminated"; and >500 ppm is considered "PCB-Containing." Pursuant to 15 U.S.C. 2605(e)(2)(A), the manufacture, process, or distribution in commerce or use of any polychlorinated biphenyl in any manner other than in a totally enclosed manner was prohibited after January 1, 1977.

Transformers

The management of potential PCB-containing transformers is the responsibility of the local utility or the transformer owner. Actual material samples need to be collected to determine if transformers are PCB-containing.

Pole-mounted transformers were observed on the adjoining sites during the site reconnaissance. No spills, staining, or leaks were observed on or around the transformers. Based on the good condition of the equipment, the transformers are not expected to represent a significant environmental concern.

8.0 NON-ASTM SERVICES

8.1 ASBESTOS-CONTAINING BUILDING MATERIALS

Asbestos is the name for a group of naturally occurring silicate minerals that can be separated into fibers. The fibers are strong, durable, and resistant to heat and fire. They are also long, thin and flexible, so they can even be woven into cloth. Because of these qualities, asbestos has been used in thousands of consumer, industrial, maritime, automotive, scientific and building products. During the 20th century, some 30 million tons of asbestos have been used in industrial sites, homes, schools, shipyards and commercial buildings in the United States. Commercial use of ACM began in the early 1900s and peaked in the period between 1940 and into the 1970s. Common ACMs include pipe-covering, insulating cement, insulating block, refractory and boiler insulation materials, transite board, fireproofing spray, joint compound, vinyl floor tile, ceiling tile, mastics, roofing products, and duct insulation for HVAC applications. Inhalation of asbestos fibers can result in deleterious health effects.

The potential for ACM was evaluated based the United States EPA Guidance Document: Managing Asbestos in Place - A Building Owner's Guide to Operations and Maintenance Programs for Asbestos-Containing Materials (the Green Book). In 1973 the NESHAPS banned the use of most spray-applied surfacing ACM, specifically asbestos containing spray-on fireproofing and insulation. Subsequent revisions to this regulation in 1975 and 1978 effectively eliminated the use of friable pre-molded pipe, boiler, turbine, and duct insulation; and the spray application of friable asbestos-containing materials for all uses in buildings. In 1989 the EPA issued regulations to ban some asbestos-containing products and phase out most others over a multi-year period. The "Ban and Phase-Down" rule was challenged in court and the regulation remanded to the agency. As a result, any asbestos-containing products then "in commerce" would not be banned. Those not in commerce would be banned. Those materials "banned" could not be sold. It did not affect such materials already installed, or in use. Most US firms voluntarily ceased production of asbestos containing building materials not covered by the aforementioned Federal bans by the mid-1980s. In 1994, the OSHA determined that employers and building owners are required to treat installed thermal system installation and sprayed on and troweled-on surfacing materials, as well as vinyl or asphalt flooring material, as ACM in buildings constructed no later than 1980 until tested by laboratory analysis to prove otherwise.

The information below is for general informational purposes only and does not constitute an asbestos survey. In addition, the information is not intended to comply with federal, state or local regulations in regards to ACM.

Due to the age of the subject property buildings, there is a potential that ACMs are present. A limited list of typical suspect ACMs is included in the following table:

Material Type	Location
Plaster (acoustical and smooth)	Walls and ceilings
Ceiling tile	Ceiling systems
Thermal systems insulations, packings, and gaskets	Heating systems, cooling systems, domestic and heating and cooling piping, ductwork, and other equipment
Floor tile and associate mastics, flooring felts, and papers (under hardwood/other)	Floors
Vinyl sheet flooring and adhesives	Floors
Cove base and associated mastics	Walls
Ceramic tile adhesives and grouts	Walls, floors, and ceilings
All adhesives	Mirrors, wall coverings, construction, etc.
Grout and caulking	Windows and doors
Gypsum board, tape, and joint compound	Wall and ceiling systems
Insulation materials	Walls, ceilings, and attic spaces
Roofing materials (felts, rolled, shingle, flashings, adhesives, tar, and insulations)	Roof and parapet wall systems
Brick and block, mortars	Walls

The observed suspect ACMs at the subject property were in good condition at the time of the site reconnaissance. AEI understands that the subject property is to be redeveloped, and the existing structure removed. Regardless of building construction date, the EPA's NESHAP requires that an asbestos survey adhering to AHERA sampling protocol be performed prior to demolition or renovation activities that may disturb ACMs. This requirement may be enforced by the local agency enforcing the federal EPA regulations. The NESHAP regulation specifies that all suspect ACMs be sampled to determine the presence or absence of asbestos prior to any renovation or demolition activities to prevent potential exposure to workers and/or building occupants. Similarly, OSHA regulations require that specific work practices be implemented when handling construction materials and debris that contain lead-containing materials. In the event that building renovation or demolition activities are planned, a thorough asbestos survey to identify asbestos-containing building materials is required in accordance with the EPA NESHAP 40 CFR Part 61 prior to demolition or renovation activities that may disturb suspect ACMs. On June 9, 2016, AEI conducted a Pre-Demolition Asbestos Survey and Lead-Based Paint Screen; ACMs were detected at the property. Based upon the findings for Asbestos Containing Building Materials, AEI recommends that all identified ACMs be removed by a California licensed asbestos abatement contractor prior to demolition activities. Asbestos abatement should be monitored and inspected by a California Asbestos Consultant to confirm the appropriate removal activities and to clear containment areas in accordance with applicable regulations. AEI recommends that if during demolition activities, additional materials are identified or uncovered that are not identified in this report, that they be properly sampled and analyzed by a licensed asbestos inspector to confirm or deny the presence of asbestos in the building materials prior to further disturbance by demolition activities.

8.2 LEAD-BASED PAINT

Lead-based paint (LBP) is defined as any paint, varnish, stain, or other applied coating that has ≥1 mg/cm² (5,000 µg/g or 5,000 ppm) or more of lead by federal guidelines; state and local definitions may differ from the federal definitions in amounts ranging from 0.5 mg/cm² to 2.0 mg/cm². Section 1017 of the Housing and Urban Development (HUD) Guidelines, Residential Lead-Based Paint Hazard Reduction Act of 1992, otherwise known as "Title X," defines a LBP

hazard as "any condition that causes exposure to lead that would result in adverse human health effects" resulting from lead-contaminated dust, bare, lead-contaminated soil, and/or lead-contaminated paint that is deteriorated or present on accessible, friction, or impact surfaces. Therefore, under Title X, intact LBP on most walls and ceilings would not be considered a "hazard," although the paint should be maintained and its condition monitored to ensure that it does not deteriorate and become a hazard. Additionally, Section 1018 of this law directed HUD and EPA to require the disclosure of known information on LBP and LBP hazards before the sale or lease of most housing built before 1978. Most private housing, public housing, or federally owned or subsidized housing is affected by this rule.

Under OSHA, lead-containing paint (LCP) is defined as any paint with any detectable amount of lead present in it. Therefore, all LBP is considered LCP. Conversely, LCP may not meet the criteria to be considered LBP in accordance with HUD guidelines or some states' definition of LBP.

It is important to note that LCP may create a lead hazard when being removed. The condition of these materials must be monitored when they are being disturbed. In the event LCP is subject to abrading, sanding, torching, and/or cutting during demolition or renovation activities, there may be regulatory issues that must be addressed.

The information below is for general informational purposes only and does not constitute a lead hazard evaluation. In addition, the information is not intended to comply with federal, state, or local regulations in regards to LBP.

In buildings constructed after 1978, it is unlikely that LBP is present; however, some paints utilized after 1978 will be LCP under OSHA. Structures built prior to 1978 and especially prior to the 1960s should be expected to contain LBP.

Due to the age of the subject property buildings, there is a potential that LBP is present. All observed painted surfaces were in good condition. AEI understands that the subject property is to be redeveloped, and the existing structure removed. AEI recommends that the property owner consult with a certified Lead Risk Assessor to determine options for control of possible LBP hazards. Stringent local and State regulations may apply to LBP in association with building demolition/renovations and worker/occupant protection. It should be noted that construction activities that disturb materials or paints containing any amount of lead may be subject to certain requirements of the OSHA lead standard contained in 29 CFR 1910.1025 and 1926.62. On June 9, 2016 AEI conducted a Pre-Demolition Asbestos Survey and Lead-Based Paint Screen. LBP was detected onsite, and observed in good condition. AEI recommends the stabilization of any loose or peeling paint prior to demolition activities commence. Contractors performing work should be notified that all painted surfaces are to be considered LCP under the Cal-OSHA regulations and should be handled in accordance with Cal-OSHA regulations.

8.3 RADON

Radon is a naturally-occurring, odorless, and invisible gas. Natural radon levels vary and are closely related to geologic formations. Radon may enter buildings through basement sumps or other openings.

The United States EPA has prepared a map to assist National, State, and local organizations to target their resources and to implement radon-resistant building codes. The map divides the country into three radon zones, with Zone 1 being those areas with the average predicted indoor radon concentration in residential dwellings exceeding the EPA Action Limit of 4.0 pCi/L. It is important to note that the EPA has found homes with elevated levels of radon in all three zones, and the EPA recommends site specific testing in order to determine radon levels at a specific location. However, the map does give a valuable indication of the propensity of radon gas accumulation in structures.

Radon sampling was not requested as part of this assessment. According to the US EPA, the radon zone level for the area is Zone 2, which has a predicted average indoor screening level between 2 pCi/L and 4 pCi/L, equal to or below the action level of 4 pCi/L set forth by the US EPA.

8.4 MOLD

Molds are simple microscopic organisms which can often be seen in the form of discoloration, frequently green, gray, white, brown, or black. When excessive moisture or water accumulates indoors, mold growth may occur, particularly if the moisture problem remains undiscovered or unaddressed. As such, interior areas of buildings characterized by poor ventilation and high humidity are the most common locations of mold growth. Building materials, including drywall, wallpaper, baseboards, wood framing, insulation, and carpeting, often play host to such growth. Mold spores primarily cause health problems through the inhalation of spores or the toxins they emit when they are present in large numbers. This can occur when there is active mold growth within places where people live or work.

Mold, if present, may or may not visually manifest itself. Neither the individual completing this inspection, nor AEI has any liability for the identification of mold-related concerns except as defined in applicable industry standards. In short, this Phase I ESA should not be construed as a mold survey or inspection.

This activity was not designed to discover all areas which may be affected by mold growth on the subject property. Rather, it is intended to give the client an indication if significant (based on observed areas) mold growth is present at the subject property. Potential areas of mold growth, such as in pipe chases, HVAC systems, and behind enclosed walls and ceilings, were not observed as part of this limited assessment.

AEI observed interior areas of the subject property buildings to identify the potential presence of mold. AEI did not note obvious visual or olfactory indications of the presence of mold, nor did AEI observe obvious indications of significant water damage. As such, no bulk sampling of suspect surfaces was conducted as part of this assessment and no additional action with respect to suspect mold appears to be warranted at this time.

9.0 SIGNATURE OF ENVIRONMENTAL PROFESSIONALS

We declare that, to the best of our professional knowledge and belief, we meet the definition of Environmental Professional as defined in § 312.10 of 40 CFR Part 312.

We have the specific qualifications based on education, training, and experience to assess a property of the nature, history and setting of the subject property. We have developed and performed the all appropriate inquiries in conformance with the standards and practices set forth in 40 CFR Part 312.

Prepared By:

Nasim Ahmed
Associate Consultant

Reviewed By:

Victor DeTroy, REPA
Senior Author

10.0 REFERENCES

Item	Date(s)	Source
Soils Information	February 2021	USDA Web Soil Survey http://websoilsurvey.nrcs.usda.gov/app/WebSoilSurvey.aspx
Topographic Map	2012	USGS
Depth to Groundwater Information	March 3, 2021	Regional Water Quality Control Board
Aerial Photographs	1938-2014 (non-inclusive)	ERIS
Sanborn Map Report/Search	1909, 1918, 1950, 1970	EDR
City Directories	1920-2015 (non-inclusive)	EDR
Historical Topographic Maps	1896-1981 (non-inclusive)	NETR Online (www.historicaerials.com)
Environmental Health Department	March 3, 2021	Los Angeles County Public Health Investigation
Fire Department	March 3, 2021	Los Angeles Fire Department
Building Department	March 3, 2021	Los Angeles Building Department
Planning Department	March 3, 2021	Los Angeles Planning Department
Assessor's Information and Parcel Map	March 3, 2021	Los Angeles County Assessor's Office
Other Agencies Searched	March 3, 2021	SWRCB GeoTracker, DTSC HWTS, and DTSC EnviroStor, SCAQMD
Oil and Gas Wells	March 3, 2021	CalGEM
Oil and Gas Pipelines	March 3, 2021	NPMS Public Map Viewer https://www.npms.phmsa.dot.gov/PublicViewer/composite.jsf
Regulatory Database Report	February 26, 2021	EDR
Interview with Owner	February 26, 2021	Robert Thibodeau
Interview with Key Site Manager	March 3, 2021	Sandra Bine
Previous Report(s)	July 5, 2016	*Limited Phase II Subsurface Investigation (825 Hampton Drive, Venice, California)*, prepared by AEI Consultants
Radon Zone Information	1993	US EPA Map of Radon Zones https://www.epa.gov/radon

APPENDIX A

FIGURES

Legend
Approximate Property Boundary
Source: USGS Topographic Map *Venice, California* (2012)

N

Figure 1: TOPOGRAPHIC MAP

825 Hampton Drive, Venice, California 90291
Project Number: 435130

AEI Consultants

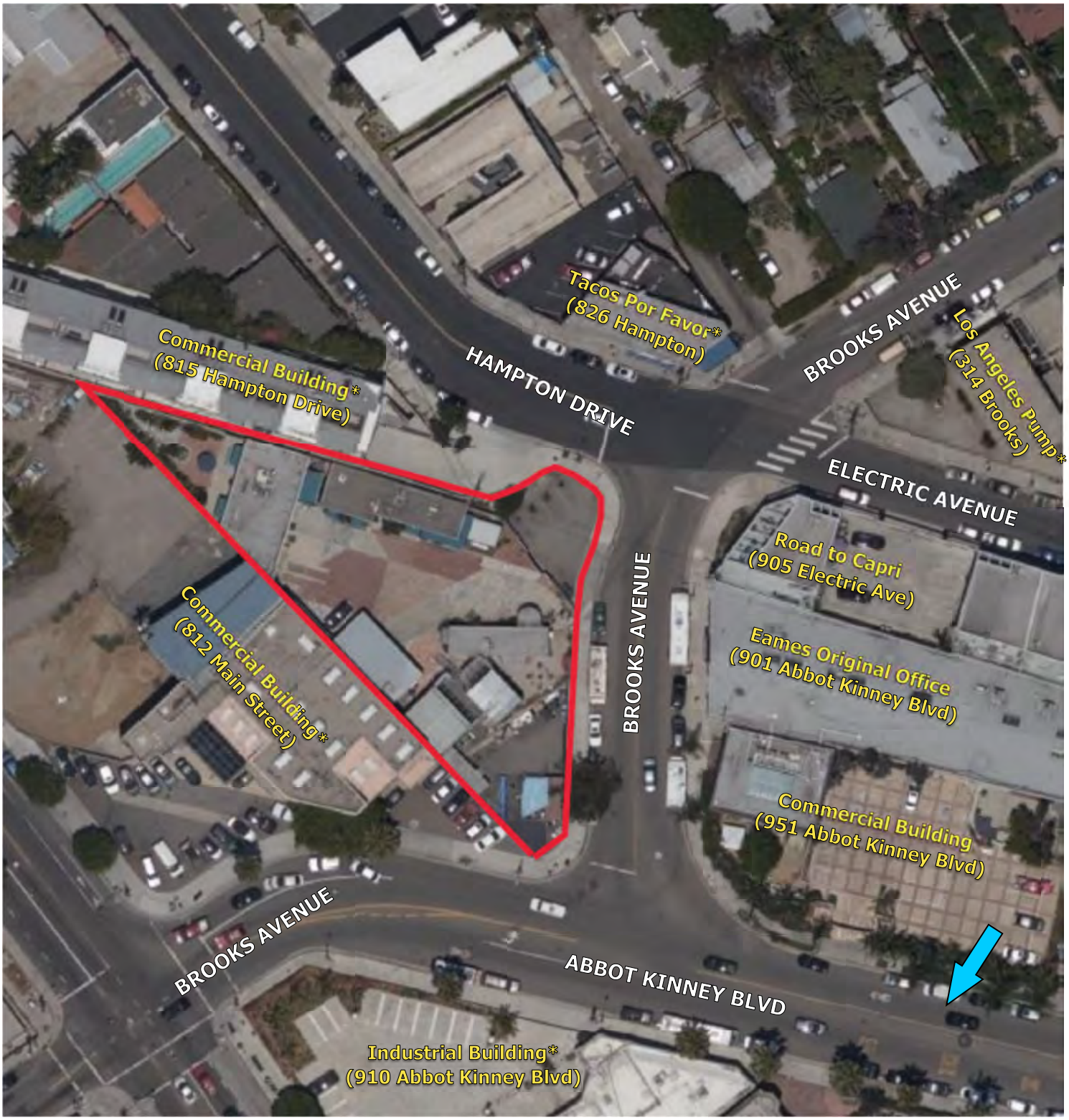

Legend
Estimated Groundwater Flow Direction
Approximate Property Boundary
Listed in Environmental Database Report *

N

Figure 2: SITE MAP

825 Hampton Drive, Venice, California 90291
Project Number: 435130

AEI Consultants

APPENDIX B

PROPERTY PHOTOGRAPHS

1. View of the subject property from south

2. View of the subject property

3. View of the subject property

4. View of commercial building

5. View of commercial buildings



6. View of office building

7. View of laundry structure

8. View of storage containers converted into post production room

9. View of water fountain

10. View of fire pit

11. View of office



12. View of post production room

13. View of post production room



14. View of post production room

15. View of post production room



16. View of office and kitchen

17. View of restroom

18. View of trash dumpster

19. View of commercial building to the northeast

20. View of commercial building to the northeast

21. View of commercial building to the east

22. View of commercial buildings to the southeast

23. View of industrial building to the south

24. View of commercial building to the southwest

APPENDIX VII

VI Risk and Hazard Calculations

TABLE V

Residential Ambient Air Predicted Cancer Risk Range

825 S. Hampton Drive,
Los Angeles, California

Volatile Organic Compound	Maximum Concentration Detected (µg/m3)	Attenuation Factor	Predicted Indoor Air Concentration (µg/m3)	DTSC HHRA Note 3 Ambient Air Cancer SLs (µg/m3)		Predicted Cancer Risk Range	DTSC HHRA Note 3 Ambient Air Non-Cancer SLs (SFRWQCB ESL) (µg/m3)		Predicted Hazard Quotient
Ethylbenzene	10.4	0.03	3.12E-01	Residential	1.10E+00	**2.84E-07**	Residential	1.00E+03	**3.12E-04**
Benzene	41.1	0.03	1.23E+00	Residential	9.70E-02	**1.27E-05**	Residential	3.10E+00	**3.98E-01**
Toluene	48	0.03	1.44E+00	Residential	--	--	Residential	3.10E+02	**4.65E-03**
Xylenes	264.2	0.03	7.93E+00	Residential	--	--	Residential	1.00E+02	**7.93E-02**
TPHv	485,000	0.03	1.46E+04	Residential	--	--	Residential	6.00E+02	**2.43E+01**
1,3-Butadiene	373	0.03	1.12E+01	Residential	1.70E-02	**6.58E-04**	Residential	2.10E+00	**5.33E+00**
Acetone	70.9	0.03	2.13E+00	Residential	--	--	Residential	3.20E+04	**6.65E-05**
MTBE	13.2	0.03	3.96E-01	Residential	1.10E+01	**3.60E-08**	Residential	3.10E+03	**1.28E-04**
Chloromethane	3.43	0.03	1.03E-01	Residential	--	--	Residential	9.40E+01	**1.09E-03**
styrene	1.78	0.03	5.34E-02	Residential	--	--	Residential	9.40E+02	**5.68E-05**
1,2-DCE	10.2	0.03	3.06E-01	Residential	1.10E-01	**2.78E-06**	Residential	7.30E+00	**4.19E-02**
Trichlorofluoromethane	2.46	0.03	7.38E-02	Residential	--	--	Residential	1.30E+03	**5.68E-05**

Estimated Cumulative Risk (0.03 AF) = **6.74E-04**
Estimated Cumulative Hazard Quotient (0.03 AF) = **3.01E+01**

Air Quality,
Greenhouse Gases,
Noise Analysis

noah tanski environmental consulting

email: noah@ntenvironmental.net
call/text: 310-722-6346

To: Steven J. Fogel
Westwood Financial
10877 Wilshire Boulevard, Suite 1105
Los Angeles, CA 90024

From: Noah Tanski
NTEC

Date: January 6, 2025

RE: 825 Hampton Drive Project – Noise Technical Memorandum

Noah Tanski Environmental Consulting ("NTEC") has prepared this technical memorandum to assess the potential noise impacts that would be associated with construction and operations of the 825 Hampton Drive Project ("Project") located in the City of Los Angeles, especially as they relate to noise impacts that have been previously examined in the City's Citywide Housing Element 2021-2029 and Safety Element Updates Program Environmental Impact Report, hereafter referred to as the "Program EIR." Based on NTEC's analysis, the Project's noise impacts would be considered less than significant.

Project Description

The Project proposes to construct a new four-story mixed-use building containing 30 dwelling units and 3,416 square feet of retail space. Parking would be provided by a three-level subterranean parking garage with 58 parking spaces. The approximately 0.42-acre Project site is currently developed with five one-story buildings and several shipping containers utilized as commercial offices. These existing uses would be demolished prior to construction of the Project.

Regulatory Compliance Measures

Before discussing the Project's noise impacts and consistency with the Program EIR, it is important to note that there are many regulations in place that would limit the Project's noise from construction and operational sources. Housing development accommodated under the Program EIR is required to comply with the following Regulatory Compliance Measures ("RCMs"):

- **RCM-NOI-1 (LAMC Noise Ordinances):** The project shall comply with the City of Los Angeles Noise Ordinance No. 144,331 and 161,574 (see LAMC Section 112.05), and any subsequent ordinances, which prohibit the emission or creation of noise beyond certain levels.

- **RCM-NOI-2 (Construction Hours):** Construction shall be restricted to the hours of 7:00 A.M. to 9:00 P.M. Monday through Friday, and 8:00 A.M. to 6:00 P.M. on Saturday per LAMC Section 41.40.

- **RCM-NOI-3 (Construction Site Notice):** The project shall comply with the City of Los Angeles Building Regulations Ordinance No. 178,048 (see LAMC Section 91.106.4.8), which requires a construction site notice to be provided that includes the following information: job site address, permit number, name and phone number of the contractor and the owner or owner's agent, hours of construction allowed by code or any discretionary approval for the site, and City telephone numbers where violations can be reported. The notice shall be posted and maintained at the construction site prior to the start of construction and displayed in a location that is readily visible to the public.

- **RCM-NOI-4 (HVAC Noise):** The project shall comply with the LAMC Section 112.02, which requires that any heating, ventilation, and air conditioning (HVAC) system within any zone of the City not cause an increase in ambient noise levels on any other occupied property or if a condominium, apartment house, duplex, or attached business, within any adjoining unit to exceed the ambient noise level by more than 5 dBA.

Noise Impact Analysis

On November 24, 2021, the Los Angeles City Council certified the Citywide Housing Element 2021-2029 and Safety Element Updates Final Environmental Impact Report ("Program EIR"), SCH No. 2021010130, EIR No. ENV-2020-672-EIR, to adopt the 2021-2029 Citywide Housing Element and the Updates to the Safety Element and the Plan for a Healthy LA ("Health Element"). Pursuant to CEQA Guidelines Section 15168(d), the Project has been found to be within the scope of the program analyzed in the Program EIR. In addition, the Proposed Project is subject to applicable mitigation implemented by the Program EIR.

Construction Noise

Note on construction noise thresholds**:** Before addressing the Project's consistency with Threshold 4.10-1, it is important to note that in September 2024 the City adopted updated thresholds of significance for noise and vibration (and accompanying methodologies to analyze impacts pursuant to those thresholds). Under the Program EIR, Threshold 4.10-1 essentially assesses whether a project's construction hours and noise levels would be consistent with the standards established by LAMC Section 112.05 and Section 41.40. The relevant determinations under Threshold 4.10-1 are therefore:

- Would the project result in noise-generating construction activities outside the hours of 7:00 A.M. to 9:00 P.M. Monday through Friday, or 8:00 A.M. to 6:00 P.M. on Saturday, per LAMC Section 41.40?

- Would the project result in construction noise levels exceeding 75 dBA at 50 feet when in or within 500 feet of residential zones or any other noise-sensitive uses, per LAMC Section 112.05?

However, the City's updated thresholds of significance are whether on- and off-site construction noise during daytime hours Monday through Saturday (the same as above) would exceed 80 dBA $L_{eq(8\text{-hour})}$ at noise-sensitive uses. The City's updated thresholds of significance also include standards for nighttime construction noise occurring outside these hours, but the Project would not involve nighttime

construction, so the new nighttime standards are not relevant to this analysis and the Project's consistency with the Program EIR. To be conservative, and to ensure that this analysis is consistent with both the Program EIR and the City's latest noise thresholds and guidance, the following analysis assesses both thresholds by evaluating whether the Project would result in construction noise levels exceeding 75 dBA at 50 feet (Section 112.05-based threshold under Program EIR) or 80 dBA $L_{eq(8\text{-}hour)}$ at individual noise-sensitive receptor locations (updated September 2024 City threshold).

Pursuant to Program EIR Mitigation Measure 4.10-1(f) (Project-Specific Construction Noise Study), discretionary projects within 500 feet of noise-sensitive uses and requiring greater than any of the following are required to prepare and submit a Construction Noise Study demonstrating that project construction-related noise levels are less than applicable thresholds of significance:

- Two or more subterranean levels of 20,000 cubic yards or more of excavated material;
- Construction duration (excluding architectural coatings) of 18 months or more;
- Use of large, heavy-duty equipment rated 300 horsepower or greater; or
- The potential for impact pile driving.

The Project is located within 500 feet of noise-sensitive uses and would require excavation of two subterranean parking levels. Construction of the Project would last approximately 24 months and may involve construction equipment rated 300 horsepower or greater. Therefore, construction of the Project would trigger the requirement of a Construction Noise Study pursuant to Program EIR Mitigation Measure 4.10-1(f).

The Program EIR identifies residences, transient lodgings, schools, libraries, churches (or other places of assembly), hospitals, nursing homes, auditoriums, concert halls, amphitheaters, playgrounds, and parks as noise-sensitive uses. The Project is located along a multi-use corridor and is surrounded by residential neighborhoods and many other noise-sensitive uses. The closest noise-sensitive receptors are the following:

- 811 Hampton Drive Residence: This residential land use is located approximately 50 feet north of the Project site.

- 800 Main Street Residence: This residential land use is located approximately 60 feet west of the Project site.

Other residential receptors are located farther from the Project and would experience reduced impacts. Therefore, this analysis focuses on 811 Hampton Drive Residence and 800 Main Street Residence to assess the Project's construction noise impacts on residential noise-sensitive receptors.

The analysis also addresses the following receptors, which are the closest non-residential noise-sensitive receptors to the Project site:

- Twentieth Church of Christ Scientist: This religious land use is located at 132 Brooks Avenue, approximately 230 feet southwest of the Project site.

- Westminster Avenue Early Education Center: This school is located at 1010 Main Street, approximately 215 feet south of the Project site.

Construction of the Project would generate noise during the estimated 24 months of demolition, grading, building construction, and other construction phases. During all construction phases, noise-generating activities would be restricted to the hours of 7:00 A.M. to 9:00 P.M. Monday through Friday, and 8:00 A.M. to 6:00 P.M. on Saturday, consistent with the Program EIR's RCM-NOI-2 and LAMC Section 41.40.

Demolition and grading activities are typically the foremost concern when evaluating a project's construction noise impact, as demolition and grading activities often require extensive daily use of heavy-duty, diesel-powered earthmoving equipment. Other construction activities, such as vertical construction and interior finishing, do not extensively use similar types of loud earthmoving equipment to the same extent as demolition and grading. Equipment for these phases would largely consist of handheld tools and other portable equipment that do not generate loud, continuous noise levels like diesel-powered off-road construction vehicles. Given these considerations, this analysis focuses on the Project's worst-case noise impacts that would result from demolition and grading. Other construction phases would result in reduced noise impacts for the reasons explained above.

Demolition for the Project is estimated to last approximately one week, and grading would last approximately two months. The majority of the Project's demolition would be characterized by an excavator and a loader demolishing the Project's existing structures and transferring debris to dumpsters for removal. For grading, these vehicles would work extensively to excavate the Project's subterranean level and any utility trenches or footings. As these vehicles work across the 0.42-acre site, their construction noise levels at nearby noise-sensitive uses would fluctuate. Noise levels would be greater when they work in proximity of sensitive receptors and lower when working farther away. However, to be conservative, the following analysis evaluates the impact of the Project's demolition and grading activities by modeling noise levels that would be associated with an excavator and a loader working all day at minimum Project-to-receptor distances. Also to be conservative, the modeling does not account for the Program EIR's Mitigation Measures 4.10-1(a) through 4.10-1(e), or any other mitigation measures.

Table 1 shows the Project's estimated demolition and grading noise levels at 811 Hampton Drive Residence, 800 Main Street Residence, Twentieth Church of Christ Scientist, and Westminster Avenue Early Education Center. Table 1 also shows estimated construction noise levels at a distance of 50 feet because LAMC Section 112.05, the Program EIR's threshold of significance under Threshold 4.10-1, evaluates noise levels at this regulatory distance. Conservatively, the estimated construction noise levels do not account for the Program EIR's mitigation measures 4.10-1(a) through 4.10-1(e). As shown, demolition and grading noise levels at 811 Hampton Drive Residence, 800 Main Street Residence, Twentieth Church of Christ Scientist, and Westminster Avenue Early Education Center would not exceed the 80 dBA $L_{eq(8\text{-}hour)}$ threshold of significance that is applicable to these receptors. Demolition and grading noise levels also would not exceed 75 dBA L_{eq} at the regulatory distance of 50 feet, which is the Program EIR's LAMC Section 112.05-based threshold of significance under Threshold 4.10-1.

Table 1
Construction Noise Levels – Demolition and Grading

Receptor	Construction Noise Level (dBA $L_{eq(8\text{-}hour)}$)	Threshold of Significance (dBA $L_{eq(8\text{-}hour)}$)	Impact?
811 Hampton Drive Residence	73.5	80	No
800 Main Street Residence	71.9	80	No
Twentieth Church of Christ Scientist	60.2	80	No
Westminster Avenue Early Education Center	60.8	80	No
50 feet (LAMC Section 112.05)	73.5	75	No

Other construction activities would not be as loud as the Project's demolition and grading activities, and impacts at more distant receptors would be reduced. Therefore, this analysis demonstrates that noise impacts from the Project's construction activities would not exceed the 75 dBA at 50 feet standard adopted under Threshold 4.10-1 as part of the Program EIR or the City's recently adopted 80 dBA $L_{eq(8\text{-}hour)}$ daytime construction noise threshold of significance. Therefore, the Project's construction would result in less than significant impacts and would not require additional mitigation measures.

Operations Noise

The Program EIR determines that projects accommodated by the Housing Element Update would not generate sources of noise that are new or that would substantially alter the City's ambient noise environment. It finds that increases in traffic associated with the Housing Element Update would not result in perceptible 3 dBA increases, and it finds that compliance with applicable RCMs and LAMC standards would prevent substantial noise increases from on-site operational noise sources such as HVAC. The one exception the Program EIR identifies is large mixed-use projects with sizable outdoor spaces such as pool and roof decks. Pursuant to Program EIR Mitigation Measure 4.10-2 (Project-Specific Operational Noise Study), discretionary projects with roof decks and/or pool decks are required to prepare a Noise Study addressing noise that would be generated by these features.

The Project would include a modest roof deck with seating areas for residents and a maximum 250 square-foot spa, but this would not be comparable in scale or usage to the types of pool and roof decks that the Program EIR deems capable of resulting in substantial noise increases. The example included in the Program EIR involves a large project containing 950 residential units, 308 hotel rooms, 95,000 square feet of office uses, and 185,000 square feet of commercial retail uses. That project includes several large outdoor spaces and pool decks that would be operated until 2:00 A.M., and analysis for that project assumed that these areas could be populated by over 2,500 users at once.[1] The Project's rooftop

[1] City of Los Angeles. Crossroads Hollywood Project Draft Environmental Impact Report (ENV-2015-2026-EIR). Table IV.1-17, "Outdoor Uses Assumptions."

features are not comparable in scale or usage and would not result in similar noise impacts. The Project's rooftop terrace would be approximately 3,500 square feet and would accommodate no more than a small fraction of the 2,500 or more users that are accommodated by the example in the Program EIR. The Project would also include just 30 new dwelling units, far fewer than the 950 dwelling units contained in the Program EIR's example. Given these considerations, the Project's pool and rooftop deck would not result in significant noise impacts.

One additional consideration relates to AB 1307, which recently went into effect in January 2024. This bill clarifies that "for residential projects, the effects of noise generated by project occupants and their guests on human beings is not a significant effect on the environment." The primary noise source associated with the Project's pool and roof deck would be noise generated by project occupants and their guests (e.g., talking, dining, etc.), precisely the types of noise that are addressed by AB 1307. Thus, the Project's roof deck would not contain any substantial (or qualified) noise sources capable of exceeding the relevant thresholds.

Conclusion

As demonstrated above, the Project would not result in significant construction noise impacts, or any other significant noise impacts.

A checklist of the Program EIR's noise mitigation measures that are triggered by the Project is included below. All of the Program EIR's noise mitigation measures apply except Mitigation Measure 4.10-2 (Project Specific Operational Noise Study). As explained earlier, the Project would not contain an equivalent level of rooftop features to result in a significant impact, as compared to the example contained in the Program EIR. Moreover, AB 1307 precludes analysis of noise generated by project occupants and guests in residential projects. Therefore, the Noise Study described by Mitigation Measure 4.10-2 is not triggered by the measure and is no longer required by CEQA for this type of residential project. No additional project-level mitigation measures are required.

	Applicable?	
• Mitigation Measure 4.10-1(a) – Noise Shielding and Silencing	☒Yes	☐No
• Mitigation Measure 4.10-1(b) – Use of Driven Pile Systems	☒Yes	☐No
• Mitigation Measure 4.10-1(c) – Enclosures and Screening	☒Yes	☐No
• Mitigation Measure 4.10-1(d) – Construction Staging Areas	☒Yes	☐No
• Mitigation Measure 4.10-1(e) – Temporary Sound Barriers	☒Yes	☐No
• Mitigation Measure 4.10-1(f) – Project-Specific Construction Noise Study	☒Yes	☐No
• Mitigation Measure 4.10-2 – Project-Specific Operational Noise Study	☐Yes	☒No
• Mitigation Measure 4.10-3(a) – Vibration Control Plan	☒Yes	☐No
• Mitigation Measure 4.10-3(b) – Vibration Mitigation	☒Yes	☐No

Supporting Attachments:

811 Hampton Drive Residence: DEMOLITION AND GRADING

Equipment Noise Levels

Equipment [1]	Noise Level - dBA Leq	Usage %	Workday Noise Level - dBA Leq
Excavator at 50 feet	75.9	0.4	71.9
Loader at 50 feet	72.4	0.4	68.4
-	0	1	0.0
-	0	1	0.0
-	0	1	0.0
		Combined dBA Leq:	73.5

Construction Noise Impact

Combined Equipment Noise Level	73.5	dBA Leq
Mitigation or Other Attenuation [2]	0	dBA
Ground Factor	0	
Construction Noise Level	**73.5**	**dBA Leq**

Notes:

[1] Reference noise levels and usage factors based on FHWA RCNM 2.0 data.

[2] Does not assume application of any Program EIR or other mitigation measures.

800 Main Street Residence: DEMOLITION AND GRADING

Equipment Noise Levels

Equipment [1]	Noise Level - dBA Leq	Usage %	Workday Noise Level - dBA Leq
Excavator at 60 feet	74.3	0.4	70.3
Loader at 60 feet	70.8	0.4	66.8
-	0	1	0.0
-	0	1	0.0
-	0	1	0.0
		Combined dBA Leq:	71.9

Construction Noise Impact

Combined Equipment Noise Level	71.9	dBA Leq
Mitigation or Other Attenuation [2]	0	dBA
Ground Factor	0	
Construction Noise Level	**71.9**	**dBA Leq**

Notes:

[1] Reference noise levels and usage factors based on FHWA RCNM 2.0 data.

[2] Does not assume application of any Program EIR or other mitigation measures.

Twentieth Church of Christ Scientist: DEMOLITION AND GRADING

Equipment Noise Levels

Equipment [1]	Noise Level - dBA Leq	Usage %	Workday Noise Level - dBA Leq
Excavator at 230 feet	62.6	0.4	58.6
Loader at 230 feet	59.1	0.4	55.1
-	0	1	0.0
-	0	1	0.0
-	0	1	0.0
		Combined dBA Leq:	60.2

Construction Noise Impact

Combined Equipment Noise Level	60.2 dBA Leq
Mitigation or Other Attenuation [2]	0 dBA
Ground Factor	0
Construction Noise Level	**60.2 dBA Leq**

Notes:

[1] Reference noise levels and usage factors based on FHWA RCNM 2.0 data.

[2] Does not assume application of any Program EIR or other mitigation measures.

Construction Noise Impact Analysis

noah tanski environmental consulting

Westminster Avenue Early Education Center: DEMOLITION AND GRADING

Equipment Noise Levels

Equipment [1]	Noise Level - dBA Leq	Usage %	Workday Noise Level - dBA Leq
Excavator at 215 feet	63.2	0.4	59.2
Loader at 215 feet	59.7	0.4	55.7
-	0	1	0.0
-	0	1	0.0
-	0	1	0.0
		Combined dBA Leq:	60.8

Construction Noise Impact

Combined Equipment Noise Level	60.8	dBA Leq
Mitigation or Other Attenuation [2]	0	dBA
Ground Factor	0	
Construction Noise Level	**60.8**	**dBA Leq**

Notes:

[1] Reference noise levels and usage factors based on FHWA RCNM 2.0 data.

[2] Does not assume application of any Program EIR or other mitigation measures.

Cultural/Tribal Cultural Resources Assessment

Hampton Court Mixed Use Development Project, Venice Neighborhood, City of Los Angeles, California

Prepared For:
Steven J. Fogel
Westwood Financial
10877 Wilshire Boulevard, Suite 1105
Los Angeles, California

Prepared By:

SOUTH ENVIRONMENTAL
2061 N. Los Robles Avenue, Suite 205
Pasadena, California 91104

Authors: Samantha Jovanovic, MA, MS, Kevin Hunt, BA, and Samantha Murray, MA, RPA

May 2025

Table of Contents

Executive Summary ii
1 Introduction 1
1.1 Project Location Description 1
1.2 Regulatory Setting 4
2 Background Research 15
2.1 CHRIS Records Search 15
2.2 Native American Coordination 18
2.3 Archival Research 19
3 Environmental Setting 27
4 Cultural Setting 28
4.1 Prehistoric Context 28
4.2 Ethnographic Context 29
4.3 Historic Context 31
4.4 Project Site Historic Context 33
5 Findings 38
6 Bibliography 39

Figures

Figure 1: Project Location 2
Figure 2: Project Site Detail 3

Tables

Table 1. Previous Cultural Resources Investigations Within 0.5-Mile of the Project Site 15
Table 2. Previously Recorded Cultural Resources Within 0.5-Mile of the Project Site 17
Table 3. Summary of Historic Aerial Photographs of the Project Site 36

Appendices

Appendix A. Summary of Records Search Results
Appendix B. Native American Scoping

Executive Summary

South Environmental was retained by Westwood Financial to complete a Tribal Cultural Resources (TCRs) report for the Hampton Court Mixed Use Development project located at 825 Hampton Drive in the neighborhood of Venice in the City of Los Angeles, California. The purpose of the study is to identify archaeological resources and TCRs that may be impacted by the proposed project, as well as the sensitivity for identifying such resources during project related ground disturbance. This study includes the results of a California Historical Resources Information Center (CHRIS) records search of the project site and a 0.5-mile radius; a search of the Native American Heritage Commission's (NAHC's) Sacred Lands File (SLF); archival and ethnographic research; and development of a cultural context used to evaluate the presence or likelihood of TCRs within the proposed project site. This report was prepared in conformance with the California Environmental Quality Act (CEQA), including Assembly Bill 52 of 2014 (AB 52) and relevant portions of Public Resources Code (PRC) Section 5024.1, Title 14 California Code of Regulations (CCR) Section 15064.5 of the CEQA Guidelines, and PRC Sections 21083.2 and 21084.1.

No archaeological resources or TCRs were identified within the project site or the surrounding search radius through the SCCIC records search; however, the NAHC SLF reported positive results, indicating that resources important to Native Americans are present in the project vicinity. The Los Angeles Department of City Planning conducted tribal outreach in accordance with Assembly Bill 52 of 2014 and received one response. The Fernandeño Tataviam Band of Mission Indians stated they would not seek consultation on this project. There is no other evidence available to suggest the project site provided any consistent or seasonal sources of water or other natural resources that would increase the likelihood of the presence of archaeological resources or TCRs. Further, the surrounding residential and industrial area has been extensively developed over the past century.

Although no archaeological resources or TCRs were identified as a result of this study and none are anticipated to be impacted by the proposed project, the City has established a standard condition of approval to address inadvertent discovery of TCRs that includes halting construction and ensuring that the discovery is properly assessed and addressed pursuant to the established process. Should TCRs be inadvertently encountered, this condition of approval will ensure that any TCRs identified during construction of the proposed project will be handled in compliance with state law such that any potential impacts would be reduced to a less than significant level.

1 Introduction

South Environmental was retained by Westwood Financial to complete a Tribal Cultural Resources (TCRs) report for the Hampton Court Mixed Use Development project located at 825 Hampton Drive in the neighborhood of Venice in the City of Los Angeles, California (project). The purpose of the study is to identify archaeological resources and TCRs that may be impacted by the proposed project, as well as the sensitivity for identifying such resources during project related ground disturbance. This study includes the results of a California Historical Resources Information Center (CHRIS) records search of the project site and a one-half-mile radius; a search of the Native American Heritage Commission's (NAHC's) Sacred Lands File (SLF); archival and ethnographic research; and development of a cultural context used to evaluate the presence or likelihood of TCRs within the proposed project site. This report was prepared in conformance with the California Environmental Quality Act (CEQA), including Assembly Bill 52 (AB 52) and relevant portions of Public Resources Code (PRC) Section 5024.1, Title 14 California Code of Regulations (CCR) Section 15064.5 of the CEQA Guidelines, and PRC Sections 21083.2 and 21084.1.

This report was prepared by South Environmental Archaeologist Samantha Jovanovic, MA, MS; Principal Archaeologist Kevin Hunt, BA; and Archaeological Principal Investigator Samantha Murray, MA, Registered Professional Archaeologist (RPA), who meets the Secretary of the Interior's Professional Qualification Standards for Archaeology.

1.1 Project Location Description

1.1.1 Project Location

The project site is located at 825 Hampton Drive in the community of Venice in the City of Los Angeles, California on Assessor's Parcel Number (APN) 4286-012-039, and falls within the U.S. Geological Survey (USGS) *Venice, California* 7.5 Minute topographical quadrangle, San Bernardino Base Meridian, in Section 17, Township 02 South, Range 15 West in Los Angeles County, California (Figure 1). The project site is approximately 0.5-mile inland from the Pacific Ocean and 3.5 miles north of Los Angeles International Airport.

1.1.2 Project Description

The project proposes to construct a mixed-use building that includes 30 multi-family residential units and approximately 3,416 square feet of commercial space and up to three subterranean levels of parking. The total floor area of the project would be approximately 36,716 square feet, resulting in a Floor Area Ratio (FAR) of 1.986:1.

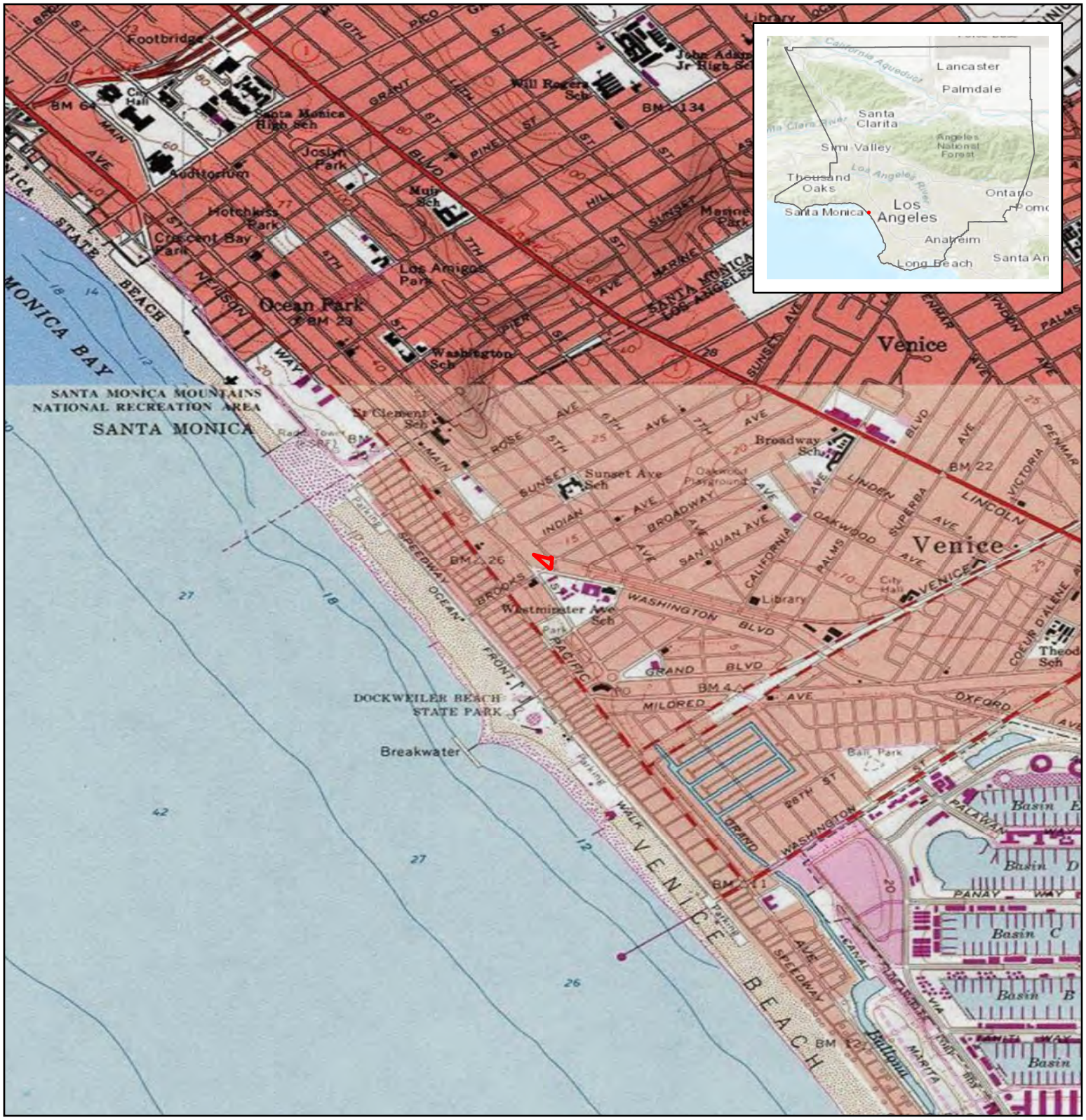

Source: ESRI USA Topo Maps and World Topo Map 2024

825 Hampton Court Project

Figure 1. Project Location Map

Project Site

Project Site is within the City of Los Angeles, California, in Los Angeles County
on the USGS Venice 7.5-minute quadrangle map
in Section 17 of Township 02 South and Range 15 West

Center Coordinate (Decimal Degrees):
Latitude: 33.9928500N Longitude: -118.4737715W

0 1,000 2,000 Feet

Scale: 1:24,000

N

SOUTH ENVIRONMENTAL

Source: BING Aerial Map 2024

825 Hampton Court Project

Figure 2. Project Site Detail

Project Site

0 33.75 67.5 Feet

N

Scale: 1:650

SOUTH ENVIRONMENTAL

1.2 Regulatory Setting

1.2.1 State

California Register of Historical Resources

In California, the term "historical resource" includes but is not limited to "any object, building, structure, site, area, place, record, or manuscript which is historically or archaeologically significant, or is significant in the architectural, engineering, scientific, economic, agricultural, educational, social, political, military, or cultural annals of California" (California Public Resources Code Section 5020.1(j)). In 1992, the California legislature established the CRHR "to be used by state and local agencies, private groups, and citizens to identify the state's historical resources and to indicate what properties are to be protected, to the extent prudent and feasible, from substantial adverse change" (California Public Resources Code Section 5024.1(a)). The criteria for listing resources on the CRHR were expressly developed to be in accordance with previously established criteria developed for listing in the National Register of Historic Places (NRHP), enumerated below. According to California Public Resources Code Section 5024.1(c)(1–4), a resource is considered historically significant if it (i) retains "substantial integrity," and (ii) meets at least one of the following criteria:

(1) Is associated with events that have made a significant contribution to the broad patterns of California's history and cultural heritage.

(2) Is associated with the lives of persons important in our past.

(3) Embodies the distinctive characteristics of a type, period, region, or method of construction, or represents the work of an important creative individual, or possesses high artistic values.

(4) Has yielded, or may be likely to yield, information important in prehistory or history.

In order to understand the historic importance of a resource, sufficient time must have passed to obtain a scholarly perspective on the events or individuals associated with the resource. A resource less than 50 years old may be considered for listing in the CRHR if it can be demonstrated that sufficient time has passed to understand its historical importance (see 14 CCR 4852(d)(2)).

The CRHR protects cultural resources by requiring evaluations of the significance of prehistoric and historic resources. The criteria for the CRHR are nearly identical to those for the NRHP, and properties listed or formally designated as eligible for listing in the NRHP are automatically listed in the CRHR, as are the state landmarks and points of interest. The CRHR also includes properties designated under local ordinances or identified through local historical resource surveys.

California Environmental Quality Act

As described further below, the following CEQA statutes and CEQA Guidelines are of relevance to the analysis of archaeological, historic, and tribal cultural resources:

- California Public Resources Code Section 21083.2(g) defines "unique archaeological resource."
- California Public Resources Code Section 21084.1 and CEQA Guidelines Section 15064.5(a) define "historical resources." In addition, CEQA Guidelines Section 15064.5(b) defines the phrase "substantial adverse change in the significance of an historical resource." It also defines the circumstances when a project would materially impair the significance of an historical resource.
- California Public Resources Code Section 21074(a) defines "tribal cultural resources."
- California Public Resources Code Section 5097.98 and CEQA Guidelines Section 15064.5(e) set forth standards and steps to be employed following the accidental discovery of human remains in any location other than a dedicated ceremony.
- California Public Resources Code Sections 21083.2(b)-(c) and CEQA Guidelines Section 15126.4 provide information regarding the mitigation framework for archaeological and historic resources, including examples of preservation-in-place mitigation measures; preservation-in-place is the preferred manner of mitigating impacts to significant archaeological sites because it maintains the relationship between artifacts and the archaeological context and may also help avoid conflict with religious or cultural values of groups associated with the archaeological site(s).

More specifically, under CEQA, a project may have a significant effect on the environment if it may cause "a substantial adverse change in the significance of an historical resource" (California Public Resources Code Section 21084.1; CEQA Guidelines Section 15064.5(b).) If a site is either listed or eligible for listing in the CRHR, or if it is included in a local register of historic resources or identified as significant in a historical resources survey (meeting the requirements of California Public Resources Code Section 5024.1(q)), it is a "historical resource" and is presumed to be historically or culturally significant for purposes of CEQA (California Public Resources Code Section 21084.1; CEQA Guidelines Section 15064.5(a)). The lead agency is not precluded from determining that a resource is a historical resource even if it does not fall within this presumption (California Public Resources Code Section 21084.1; CEQA Guidelines Section 15064.5(a)).

A "substantial adverse change in the significance of an historical resource" reflecting a significant effect under CEQA means "physical demolition, destruction, relocation, or alteration of the resource or its immediate surroundings such that the significance of an historical resource would be materially impaired" (CEQA Guidelines Section 15064.5(b)(1); California Public Resources Code Section 5020.1(q)). In turn, CEQA Guidelines section 15064.5(b)(2) states the significance of an historical resource is materially impaired when a project:

1. Demolishes or materially alters in an adverse manner those physical characteristics of an historical resource that convey its historical significance and that justify its inclusion in, or eligibility for, inclusion in the California Register of Historical Resources; or
2. Demolishes or materially alters in an adverse manner those physical characteristics that account for its inclusion in a local register of historical resources pursuant to section 5020.1(k) of the Public Resources Code or its identification in an historical resources survey meeting the requirements of section 5024.1(g) of the Public Resources Code, unless the public agency reviewing the effects of the project establishes by a preponderance of evidence that the resource is not historically or culturally significant; or
3. Demolishes or materially alters in an adverse manner those physical characteristics of a historical resource that convey its historical significance and that justify its eligibility for inclusion in the California Register of Historical Resources as determined by a lead agency for purposes of CEQA.

Pursuant to these sections, the CEQA inquiry begins with evaluating whether a project site contains any "historical resources," then evaluates whether that project will cause a substantial adverse change in the significance of a historical resource such that the resource's historical significance is materially impaired.

If it can be demonstrated that a project will cause damage to a unique archaeological resource, the lead agency may require reasonable efforts be made to permit any or all of these resources to be preserved in place or left in an undisturbed state. To the extent that they cannot be left undisturbed, mitigation measures are required (California Public Resources Code Section 21083.2[a], [b], and [c]).

California Public Resources Code Section 21083.2(g) defines a unique archaeological resource as an archaeological artifact, object, or site about which it can be clearly demonstrated that without merely adding to the current body of knowledge, there is a high probability that it meets any of the following criteria:

1. Contains information needed to answer important scientific research questions and that there is a demonstrable public interest in that information.
2. Has a special and particular quality such as being the oldest of its type or the best available example of its type.
3. Is directly associated with a scientifically recognized important prehistoric or historic event or person.

Impacts to non-unique archaeological resources are generally not considered a significant environmental impact (California Public Resources Code section 21083.2(a); CEQA Guidelines Section 15064.5(c)(4)). However, if a non-unique archaeological resource qualifies as tribal cultural resource (California Public Resources Code Section 21074(c), 21083.2(h)), further consideration of significant

impacts is required. CEQA Guidelines Section 15064.5 assigns special importance to human remains and specifies procedures to be used when Native American remains are discovered. As described below, these procedures are detailed in California Public Resources Code Section 5097.98.

Assembly Bill 52 of 2014

AB 52 amended PRC Section 5097.94 and added PRC Sections 21073, 21074, 21080.3.1, 21080.3.2, 21082.3, 21083.09, 21084.2, and 21084.3. Section 4 of AB 52 adds Sections 21074(a) and (b) to the PRC, which address tribal cultural resources and cultural landscapes. Section 21074(a) defines tribal cultural resources as one of the following:

(1) Sites, features, places, cultural landscapes, sacred places, and objects with cultural value to a California Native American tribe that are either of the following:

(A) Included or determined to be eligible for inclusion in the California Register of Historical Resources.

(B) Included in a local register of historical resources as defined in subdivision (k) of Section 5020.1.

(2) A resource determined by the lead agency, in its discretion and supported by substantial evidence, to be significant pursuant to criteria set forth in subdivision (c) of Section 5024.1. In applying the criteria set forth in subdivision (c) of Section 5024.1 for the purposes of this paragraph, the lead agency shall consider the significance of the resource to a California Native American tribe.

Section 1(a)(9) of AB 52 establishes that "a substantial adverse change to a tribal cultural resource has a significant effect on the environment." Effects on tribal cultural resources should be considered under CEQA. Section 6 of AB 52 adds Section 21080.3.2 to the PRC, which states that parties may propose mitigation measures "capable of avoiding or substantially lessening potential significant impacts to a tribal cultural resource or alternatives that would avoid significant impacts to a tribal cultural resource."

California Health and Safety Code Section 7050.5

CEQA Guidelines section 15064.5 assigns special importance to human remains and specifies procedures to be used when Native American remains are discovered. As described below, these procedures are detailed in PRC section 5097.98. California law protects Native American burials, skeletal remains, and associated grave goods, regardless of their antiquity, and provides for the sensitive treatment and disposition of those remains. California Health and Safety Code Section 7050.5 requires that if human remains are discovered in any place other than a dedicated cemetery, the following procedures shall be followed:

- Stop immediately and contact the County Coroner:

1104 N. Mission Road
Los Angeles, CA 90033
323-343-0512 (8 am to 5 pm Monday through Friday) or
323-343-0714 (After hours, Saturday, Sunday, and Holidays)

- If the remains are determined to be of Native American descent, the Coroner has 24 hours to notify the Native American Heritage Commission (NAHC).
- The NAHC will immediately notify the person it believes to be the most likely descendant (MLD) of the deceased Native American.
- The MLD has 48 hours to make recommendations to the owner, or representative, for the treatment or disposition, with proper dignity, of the human remains and grave goods.
- If the owner does not accept the MLD's recommendations, the owner or the MLD may request mediation by the NAHC.

No further disturbance or excavation of the site or nearby area reasonably suspected to contain human remains shall occur until the County Coroner has examined the remains (Section 7050.5(b)). PRC Section 5097.98 also outlines the process to be followed in the event that remains are discovered.

1.2.2 Local

City of Los Angeles Municipal Code

Los Angeles Historic-Cultural Monuments (Section 22.171.7 of Cultural Heritage Ordinance)

Local landmarks in the City of Los Angeles are known as Historic-Cultural Monuments (HCMs) and are under the aegis of the Planning Department, Office of Historic Resources. They are defined in the Cultural Heritage Ordinance as follows (Los Angeles Municipal Code Section 22.171.7, added by Ordinance No. 178,402, effective April 2, 2007):

HCMs include any site (including significant trees or other plant life located on the site), building or structure of particular historic or cultural significance to the City of Los Angeles, including historic structures or sites in which the broad cultural, economic or social history of the nation, State or community is reflected or exemplified; or which is identified with historic personages or with important events in the main currents of national, State or local history; or which embodies the distinguishing characteristics of an architectural type specimen, inherently valuable for a study of a period, style or method of construction; or a notable work of a master builder, designer, or architect whose individual genius influenced his or her age.

For the purposes of SurveyLA, this definition has been broken down into the following four HCM designation criteria that closely parallel the existing NRHP and CRHR criteria:

1. Is identified with important events in the main currents of national, State or local history, or exemplifies significant contributions to the broad cultural, political, economic or social history of the nation, state, city, or community; or
2. Is associated with the lives of Historic Personages important to national, state, city, or local history; or
3. Embodies the distinctive characteristics of a style, type, period, or method of construction; or represents a notable work of a master designer, builder or architect whose genius influenced his or her age; or possesses high artistic values; or
4. Has yielded, or has the potential to yield, information important to the pre-history or history of the nation, state, city or community.

Historic Preservation Overlay Zones (Section 12.20.3)

As described by the City of Los Angeles Office of Historic Resources, the Historic Preservation Overlay Zone (HPOZ) Ordinance was adopted in 1979 and amended in 2004 to identify and protect neighborhoods with distinct architectural and cultural resources. HPOZs, commonly known as historic districts, provide for review of proposed exterior alterations and additions to historic properties within designated districts.

Regarding HPOZ eligibility, City of Los Angeles Ordinance Number 175891 states (Los Angeles Municipal Code Section 12.20.3):

Features designated as contributing shall meet one or more of the following criteria:

1. adds to the Historic architectural qualities or Historic associations for which a property is significant because it was present during the period of significance, and possesses Historic integrity reflecting its character at that time; or
2. owing to its unique location or singular physical characteristics, represents an established feature of the neighborhood, community or city; or
3. retaining the building, structure, Landscaping, or Natural Feature, would contribute to the preservation and protection of a Historic place or area of Historic interest in the City.

Permits for Historical and Cultural Buildings (Section 91.106.4.5)

Regarding effects on federal and locally significant properties, Los Angeles Municipal Code states the following:

The department shall not issue a permit to demolish, alter or remove a building or structure of historical, archaeological or architectural consequence if such building or structure has been officially designated, or has been determined by state or federal action to be eligible for designation, on the

National Register of Historic Places, or has been included on the City of Los Angeles list of historic cultural monuments, without the department having first determined whether the demolition, alteration or removal may result in the loss of or serious damage to a significant historical or cultural asset. If the department determines that such loss or damage may occur, the applicant shall file an application and pay all fees for the California Environmental Quality Act Initial Study and Check List, as specified in Section 19.05 of the Los Angeles Municipal Code. If the Initial Study and Check List identifies the historical or cultural asset as significant, the permit shall not be issued without the department first finding that specific economic, social or other considerations make infeasible the preservation of the building or structure.

City of Los Angeles Housing Element EIR MMP

The City's Housing Element Environmental Impact Report (EIR) Mitigation Monitoring Program (MMP, City of Los Angeles 2021) contains distinct mitigation measures (MM) for cultural (archaeological) resources (MM 4.4-2) and TCRs (MM 4.15-1(a) and 1(b)). These MMs are presented below.

4.4-2 Archaeological Resources

Discretionary projects that involve ground disturbance in native soils or soils of unknown origin, shall implement the following procedures to identify archaeological resources located in a development site and implement applicable impact reduction techniques to reduce substantial adverse effects associated with the inadvertent discovery of archaeological resources.

A. The project applicant shall retain a qualified archaeologist meeting the Secretary of the Interior's Professional Qualifications Standards (PQS) in archaeology to complete a cultural resources assessment of the development site. A cultural resources assessment may include an archaeological pedestrian survey of the development site, if possible, and sufficient background archival research and field sampling to determine whether subsurface prehistoric or historic remains may be present. Archival research should include a records search conducted at the South Central Coastal Information Center (SCCIC) and a Sacred Lands File (SLF) search conducted with the Native American Heritage Commission (NAHC).

B. If prehistoric or historic archaeological remains are identified as a result of the SCCIC or SLF searches, the remains shall be avoided and preserved in place where feasible.

C. Where preservation is not feasible, each resource shall be evaluated for significance and eligibility to the California Register. Phase 2 evaluation shall include any necessary archival research to identify significant historical associations as well as mapping of surface artifacts, collection of functionally or temporally diagnostic tools and debris, and excavation of a sample of the cultural deposit to characterize the nature of the sites, define the artifact and feature contents, determine horizontal boundaries and depth below surface, and retrieve representative samples of artifacts and other remains.

D. Excavation at Native American sites shall be monitored by a geographically affiliated tribal representative, as agreed upon in any formal consultation proceedings with the geographically affiliated tribe or as indicated by the NAHC. If no tribal monitor is available, the monitoring shall be done by a qualified archaeologist.

E. Cultural materials collected from the sites shall be processed and analyzed in the laboratory according to standard archaeological procedures. The age of the remains shall be determined using radiocarbon dating and other appropriate procedures; lithic artifacts, faunal remains, and other cultural materials shall be identified and analyzed according to current professional standards.

F. Following laboratory analysis, the significance of the sites shall be evaluated according to the criteria of the California Register. The results of the investigations shall be presented in a technical report following the standards of the California Office of Historic Preservation (OHP) publication "Archaeological Resource Management Reports: Recommended Content and Format (1990 or latest edition)" (http://ohp.parks.ca.gov/pages/1054/files/armr.pdf).

G. Upon completion of the work, all artifacts, other cultural remains, records, photographs, and other documentation shall be curated by an appropriate curation facility. All fieldwork, analysis, report production, and curation shall be fully funded by the applicant.

H. If the resources meet California Register significance standards, the City shall ensure that all feasible recommendations for impact reduction of archaeological impacts are incorporated into the final design and permits issued for development. Necessary Phase 3 data recovery excavation, conducted to exhaust the data potential of significant archaeological sites, shall be carried out by a qualified archaeologist meeting the Secretary of the Interior's PQS for archaeology according to a research design reviewed and approved by the City prepared in advance of fieldwork and using appropriate archaeological field and laboratory methods consistent with the OHP Planning Bulletin 5 (1991), Guidelines for Archaeological Research Design, or the latest edition thereof.

I. If recommended by a cultural resources assessment, prior to issuance of a grading permit and prior to the start of any ground-disturbing activity, the applicant shall retain a qualified archaeologist who meets the Secretary of the Interior's PQS to oversee an archaeological monitor who shall be present during construction excavations, such as demolition, clearing/grubbing, grading, trenching, or any other construction excavation activity associated with the project, including peripheral activities, such as sidewalk replacement, utilities work, and landscaping, which may occur adjacent to the project site. The frequency of monitoring shall be based on the rate of excavation and grading activities, the materials being excavated (younger sediments vs. older sediments), the depth of excavation, and, if found, the abundance and type of archaeological resources encountered. Full-time monitoring may be reduced to part-time inspections, or ceased entirely, if determined adequate by the qualified

archaeologist. Prior to commencement of excavation activities, Archaeological Sensitivity Training shall be given for construction personnel. The training session shall be carried out by the qualified archaeologist and shall focus on how to identify archaeological resources that may be encountered during earthmoving activities and the procedures to be followed in such an event.

J. In the event that historic (e.g., bottles, foundations, refuse dumps/privies, railroads, etc.) or prehistoric (e.g., hearths, burials, stone tools, shell and faunal bone remains, etc.) archaeological resources are unearthed, ground-disturbing activities shall be halted or diverted away from the vicinity of the find so that the find can be evaluated. A 50-foot buffer within which construction activities shall not be allowed to continue shall be established by the qualified archaeologist around the find. Work shall be allowed to continue outside of the buffer area. All archaeological resources unearthed by project development activities shall be evaluated by the qualified archaeologist. If a resource is determined by the qualified archaeologist to constitute a "historical resource" pursuant to CEQA Guidelines Section 15064.5(a) or a "unique archaeological resource" pursuant to Public Resources Code Section 21083.2(g), the qualified archaeologist shall coordinate with the applicant and the City to develop a formal treatment plan that would serve to reduce impacts to the resources. The treatment plan established for the resources shall be in accordance with CEQA Guidelines Section 15064.5(f) for historical resources and Public Resources Code Sections 21083.2(b) for unique archaeological resources. Preservation in place (i.e., avoidance) is the preferred manner of treatment. If, in coordination with the City, it is determined that preservation in place is not feasible, appropriate treatment of the resource shall be developed by the qualified archaeologist in coordination with the City and may include implementation of archaeological data recovery excavations to remove the resource along with subsequent laboratory processing and analysis. Any archaeological material collected shall be curated at a public, non-profit institution with a research interest in the materials, if such an institution agrees to accept the material. If no institution accepts the archaeological material, they shall be donated to a local school, Tribe, or historical society in the area for educational purposes.

K. As applicable, the final Phase 1 Inventory, Phase 2 Testing and Evaluation, or Phase 3 Data Recovery reports shall be submitted to the City prior to issuance of construction permit. Recommendations contained therein shall be implemented throughout all ground disturbance activities.

4.15-1(a) Native American Consultation and Monitoring for Discretionary Projects

All discretionary projects that involve ground disturbing activities in previously undisturbed soils, shall prepare a cultural resources assessment and do a record search with a study area of no less than 0.5 mile around the project area. Projects conducted in culturally and historically sensitive areas, as determined by a Qualified Archaeologist meeting the Secretary of the Interior's Professional

Qualification Standards for Archaeologist, should include a record search with a study area of no less than 1 mile around the project area.

Notification shall be provided to California Native American tribes that are traditionally and culturally affiliated with the geographic area of the project site and have submitted a written request to the Department of City Planning to be notified of proposed projects in that area. Should projects have potential to impact cultural resources, as determined during the environmental assessment or Tribal consultation, a Cultural Resources Monitoring Program (CRMP) shall be prepared by Qualified Archaeologist, in consultation with all interested Tribes, prior to the commencement of any and all ground-disturbing activities for the Project, including any archaeological testing. The CRMP shall include compliance with 4.15-1(b) and will provide details regarding the process for in-field treatment of inadvertent discoveries and the disposition of inadvertently discovered non-funerary resources and shall be consistent with the treatment of unique archaeological resources in PRC 21083.2.

4.15-1(b) Discovery of Potential Tribal Cultural Resources

In the event that Tribal Cultural Resources are discovered during Project activities, whether or not a tribal monitor is present, and there is no CRMP or the CRMP does not cover treatment of inadvertent discovery, all work within a 50-foot buffer of the find shall cease and a Qualified Archaeologist meeting the Secretary of the Interior's Professional Qualification Standards for Archaeology shall assess the find. Tribes that are culturally and historically affiliated with the Project area and have requested consultation shall be notified, should any potential tribal cultural resource be discovered during project implementation. Construction personnel shall not collect or move any tribal resources.

Construction activity may continue unimpeded on other portions of the project site. Unless agreed otherwise during the tribal consultation process or in a CRMP, if tribal cultural resources are discovered during construction, the applicant and/or owner shall retain a Qualified Tribal Monitor (as approved by the Tribe) if requested by the Tribe.

Any and all archaeological/cultural documents created as a part of the Project (isolate records, site records, survey reports, testing reports, and monitoring reports) should be provided to consulting Tribes. Any tribal cultural resources discovered shall be treated with appropriate dignity and protected and preserved as appropriate with the agreement of the Tribal Representative and in accordance with federal, state, and local guidelines. If not otherwise provided in the CRMP, the Lead Agency and/or applicant shall, in good faith, provide all consulting Tribes the opportunity to consult on the disposition and treatment of resources. The location of the find of tribal cultural resources and the type and nature of the find will not be published, except to provide information to the Qualified Archaeologist, tribal representatives, and public agencies with jurisdiction or responsibilities related to the resources. An agreement will be reached with the Tribal Representative to mitigate or avoid any significant impacts to identified tribal cultural resources. Absent an agreement with the Tribal Representative, as provided in Public Resources Code Section 21083.2, the find should be preserved in place or left in an undisturbed state unless the Project would damage the resource. When preserving in place or leaving

in an undisturbed state is not possible, excavation should not occur until testing or studies prepared by a Qualified Archaeologist have adequately documented the recovery of scientifically consequential information from and about the resource.

Construction activity may continue unimpeded on other portions of the project site if cleared by the Qualified Tribal Monitor or Qualified Archaeologist. Ground Disturbance Activities in the area where resources were found may commence once the identified resources are properly assessed and processed by a Tribal Representative or, if no TribalRepresentative is identified, a Qualified Archaeologist.

The measure shall be shown on plans.

2 Background Research

2.1 CHRIS Records Search

On December 5, 2024, South Environmental archaeologist Samantha Jovanovic, MS, completed a CHRIS records search of the project site and a 0.5-mile radius at the South Central Coastal Information Center (SCCIC). This search included their collections of mapped prehistoric and historic archaeological resources and historic built-environment resources, State of California Department of Parks and Recreation Site Records (DPR forms), technical reports, archival resources, and ethnographic references. Additional consulted sources include historical maps of the study area, the NRHP, the CRHR, the lists of California State Historical Landmarks, California Points of Historical Interest, the Archaeological Determinations of Eligibility, and the Built Environment Resources Directory (BERD). A summary of the results of the records search are presented in Confidential Appendix A.

2.1.1 Previously Conducted Cultural Resource Studies

One previously completed cultural resources studies overlap the proposed project site. An additional thirteen (13) previous studies were conducted within 0.5-mile of the project site between 1987 and 2015. The studies are a mix of archaeological field studies, architectural and historical evaluations, and survey reports. The largest report is the *Historic Resources Survey Report: Venice Community Plan Area* (LA-12989) conducted in 2015. Six separate cultural resources records search, site visits, and literature search reports from 2000 through 2014 are associated with telecommunications companies including T-Mobile (LA-13133), AT&T (LA-07714, LA-11706, LA-12438), Pacific Bell Mobile (LA-4772), and Cingular Wireless (LA-05555). A summary of all previously conducted studies identified as a result of the records search is provided in Table 1.

Table 1. Previous Cultural Resources Investigations Within 0.5-Mile of the Project Site

SCCIC Report Number	Author	Year	Report Title	Proximity to Project Site
LA-01626	Woodward, Jim	1987	Archaeological Survey of Dockweiler State Beach Los Angeles	Outside (Approx. 0.35 mi SSW)
LA-03493	Jertberg, Patricia R.	1995	Archaeological Survey Report for 363 4th Street, Los Angeles, California	Outside (Approx. 0.25 mi north)
LA-03691	Wlodarski, Robert J.	1997	A Phase 1 Archaeological Study for Property Located at 151-187 Ocean Front Walk, Venice, City of Los Angeles, California	Outside (Approx. 0.47 mi NW)
LA-04772	Duke, Curt	2000	Cultural Resource Assessment for Pacific Bell Mobile Services Facility LA 680-07, County of Los Angeles, California	Outside (Approx. 0.25 mi NNW)

Table 1. Previous Cultural Resources Investigations Within 0.5-Mile of the Project Site

SCCIC Report Number	Author	Year	Report Title	Proximity to Project Site
LA-05554	Wible, Leith	1999	Neighborhood History and Archaeological Predictions	Outside (Approx. 0.30 mi south)
LA-05555	Duke, Curt	2001	Cultural Resource Assessment: Cingular Wireless Facility No. LA 680-08 Los Angeles County, California	Outside (Approx. 0.30 mi north)
LA-07714	Bonner, Wayne H.	2004	Cultural Resource Records Search and Site Visit for AT&T Wireless Services Facility Candidate 950-031-009a (Venice Beach Hostel) 1515 Pacific Avenue, Venice, Los Angeles County, California	Outside (Approx. 0.30 mi south)
LA-10827	Gillespie, Ann, Derek Shaw, Erin Thompson, and Heather Lee Miller	2008	Cultural Resources Assessment of the USPS Venice Carrier Annex 313 Grand Boulevard, Venice, Los Angeles County, California	Outside (Approx. 0.35 mi SE)
LA-11706	Loftus, Shannon	2011	Cultural Resource Records Search and Site Survey, AT&T Site LA0522-01 Main Street Plaza, 3100 Main Street, Santa Monica, Los Angeles County, CA	Outside (Approx. 0.48 mi NW)
LA-12438	Bonner, Wayne H. and Kathleen A. Crawford	2013	Cultural Resources Records Search and Site Visit Results for AT&T Mobility, LLC Candidate LA0621 (Venice Beach Hotel), 1515 Pacific Boulevard, Venice, Los Angeles County, California	Outside (Approx. 0.30 mi south)
LA-12989	Historic Resources Group	2015	Survey LA, Los Angeles Historic Resources Survey: Historic Resources Survey Report Venice Community Plan Area	**WITHIN**
LA-12991	Bonner, Wayne H.	1995	Cultural Resources Monitoring at 363 4th Avenue, Venice, Los Angeles County, California	Outside (Approx. 0.20 mi NE)
LA-13133	Bonner, Diane F., Carrie D. Wills, and Kathleen A. Crawford	2014	Cultural Resources Records Search and Site Visit Results for T-Mobile West, LLC Candidate LA02692A (Pacific Avenue and Venice Way), 1515 Pacific Avenue, Venice, Los Angeles County, California	Outside (Approx. 0.30 mi SSE)

LA-12989

Survey LA, Los Angeles Historic Resources Survey: Historic Resources Survey Report Venice Community Plan Area is a historic properties survey conducted by Historic Resources Group (HRG) for the City of Los Angeles Department of City Planning's Office of Historic Resources (OHR). The survey area included the entirety of the community of Venice and included 11,756 parcels. Excluding buildings constructed after 1980, 9,976 parcels were surveyed from the public right of way and assessed for eligibility for "the National Register of Historic Places (NRHP), California Register of Historical Resources (CRHR), and for local designation as City Historic-Cultural Monuments (HCM) or Historic Preservation Overlay Zones (HPOZ), commonly known as historic districts." A color-coded map was generated from the survey that distinguishes the parcel construction by decade.

2.1.2 Previously Recorded Cultural Resources

The SCCIC records search results indicate that no previously recorded cultural resources occur within or adjacent to the project site. Fourteen (14) resources were identified outside of the project site within a half-mile radius and do not have the potential to be impacted by the proposed project. A summary of all previously recorded cultural resources identified as a result of the records search is provided in Table 2.

Table 2. Previously Recorded Cultural Resources Within 0.5-Mile of the Project Site

Primary Number	Trinomial	Resource Description	Resource Eligibility	Recorded by and Year	Proximity to Project Site
P-19-001061	CA-LAN-001061/H	Prehistoric lithic and shell scatter with modern trash	Insufficient information	Whitley (1980)	Outside (Approx. 0.40 mi NW)
P-19-101358	N/A	Prehistoric lithic isolate	Presumed not eligible	Hill, Allison (AECOM 2016)	Outside (Approx. 0.15 mi west)
P-19-167301	N/A	Venice Branch Library	1S: Listed on NRHP	Mouck, Richard, John Miller, Robert Chattel, Ruthann Lehrer, Denver Miller (Los Angeles Conservancy 1985)	Outside (Approx. 0.45 mi SE)
P-19-169581	N/A	402 Brooks Ave; 902 4th Ave	5S2: Eligible for local listing	City of Los Angeles Bureau of Engineering (1981)	Outside (Approx. 0.10 mi east)
P-19-169637	N/A	Maggie Muldowney	7R: Not Evaluated	Fare, J. R. (City of Los Angeles 1981)	Outside (Approx. 0.10 mi NE)
P-19-169644	N/A	Mishkon Tephilo	3S: Eligible for NRHP	Fare, J. R. (City of Los Angeles 1981)	Outside (Approx. 0.45 mi NW)

Table 2. Previously Recorded Cultural Resources Within 0.5-Mile of the Project Site

Primary Number	Trinomial	Resource Description	Resource Eligibility	Recorded by and Year	Proximity to Project Site
P-19-169645	N/A	C R C Baking Co	3S: Eligible for NRHP	Fare, J. R. (City of Los Angeles 1981)	Outside (Approx. 0.45 mi NW)
P-19-175075	N/A	Hotel Waldorf / Waldorf Apartments	2S3: Listed on CR, eligible for NRHP	Lenny, Candice (1984)	Outside (Approx. 0.30 mi SW)
P-19-178272	N/A	Main Street District	5S2: Eligible for local listing	Agelasto M., and P. Gleye (City of Santa Monica 1983)	Outside (Approx. 0.50 mi NW)
P-19-187046	N/A	Venice of America House	1S: Listed on NRHP	Grimes, Teresa (2000)	Outside (Approx. 0.35 mi SE)
P-19-188169	N/A	Historic retail building	6Y: Ineligible for NRHP	Crawford, Kathleen (2005)	Outside (Approx. 0.35 mi south)
P-19-188170	N/A	Bank of America	6Y: Ineligible for NRHP	Crawford, Kathleen (2005)	Outside (Approx. 0.35 mi south)
P-19-188171	N/A	Peoples Drug Store, Melton Bldg, Windward Apts	6Y: Ineligible for NRHP	Crawford, Kathleen (2005)	Outside (Approx. 0.35 mi south)
P-19-192320	N/A	Pacific Electric Railway Ocean Park Garage	6Z: Ineligible for NRHP, CRHR, or local lists	Hill, Allison and Kirsten Johnson (AECOM 2016)	Outside (Approx. 0.15 mi NW)

2.2 Native American Coordination

As part of the process of identifying cultural resources within or near the project site, South Environmental contacted the NAHC to request a review of the Sacred Lands File (SLF) on November 22, 2024. The NAHC emailed a response on December 12, 2024, which indicated that the SLF search was completed with positive results. Because the SLF search does not include an exhaustive list of Native American cultural resources, the NAHC suggested contacting Native American individuals and/or tribal organizations who may have direct knowledge of cultural resources in or near the Project. The NAHC provided the contact information of nine individuals and/or tribal organizations with whom to contact along with the SLF search results. No additional tribal outreach was conducted by South Environmental. The Los Angeles Department of City Planning conducted tribal outreach in accordance with Assembly Bill 52 of 2014 (AB 52) on January 29, 2025, and received one response. The Fernandeño Tataviam Band of Mission Indians responded via email on March 3, 2025, and stated they would not seek consultation on this project. Documents related to the NAHC SLF search are included in Appendix B.

2.3 Archival Research

Background research was conducted in an effort to establish a thorough and accurate cultural context, and to confirm the development history of the project site and surrounding area.

2.3.1 Ethnographic Map Review

South Environmental reviewed ethnographic maps covering the project site (Exhibits 1-6). It should be noted that these maps represent generalized/approximate locations of Native American villages, placenames, ethnographic boundaries, and other markers, and should not be considered exact.

The project site falls within the boundaries of the Gabrieleño/Tongva traditional territory (Exhibits 1-3). The Kirkman-Harriman pictorial and historical map of Los Angeles County: 1860 A.D. 1937 A.D. (Exhibit 4) provides a more detailed look at historic features in Los Angeles after secularization of the missions and indicates that the nearest Native American settlements to the project site were located to the east near Ballona Creek. These same settlements are marked on a map from the Southwest Museum from 1962 (Exhibit 5) and a map developed by the LA Times in 2019 (Exhibit 6). These locations were likely well outside the range of the CHRIS records search completed for the proposed project, and no archaeological evidence of the locations depicted on the Kirkman-Harriman or Southwest Museum map was provided by the SCCIC.

Exhibits 3, 4, 5, and 6 indicate that there is at least one large Native American village near the project site. Exhibit 4 does not name the village, Exhibit 3 gives the name *Saan*, Exhibit 5 and 6 give the name *Sa'anga* (or *Saanga*), and Exhibit 6 provides along with an additional village of *Waachnga* slightly southeast.

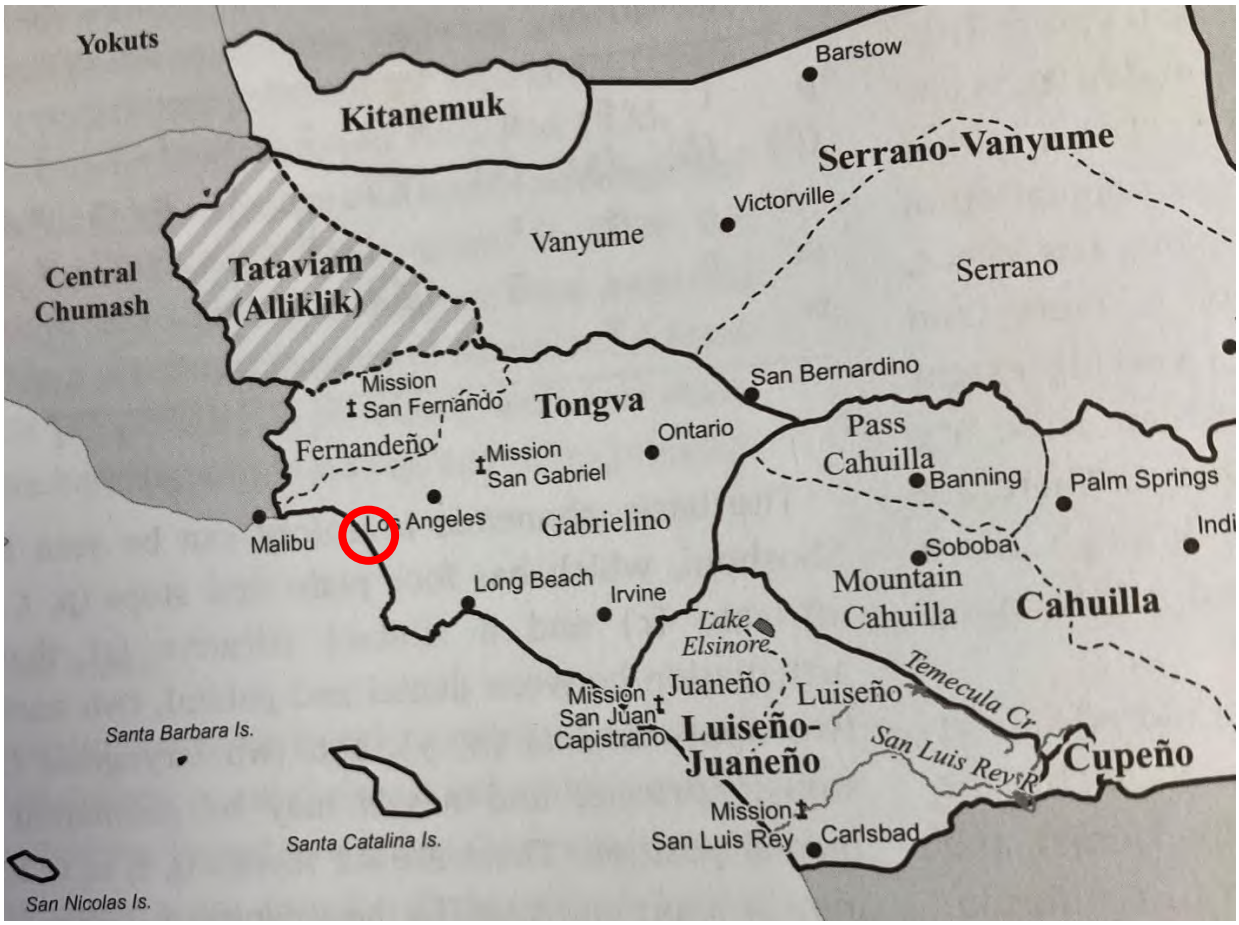

Exhibit 1. Takic Languages and Dialects (Golla 2011)

The vicinity of the project site is circled in red. This map shows the traditional cultural boundaries and Takic languages/dialects throughout Southern California

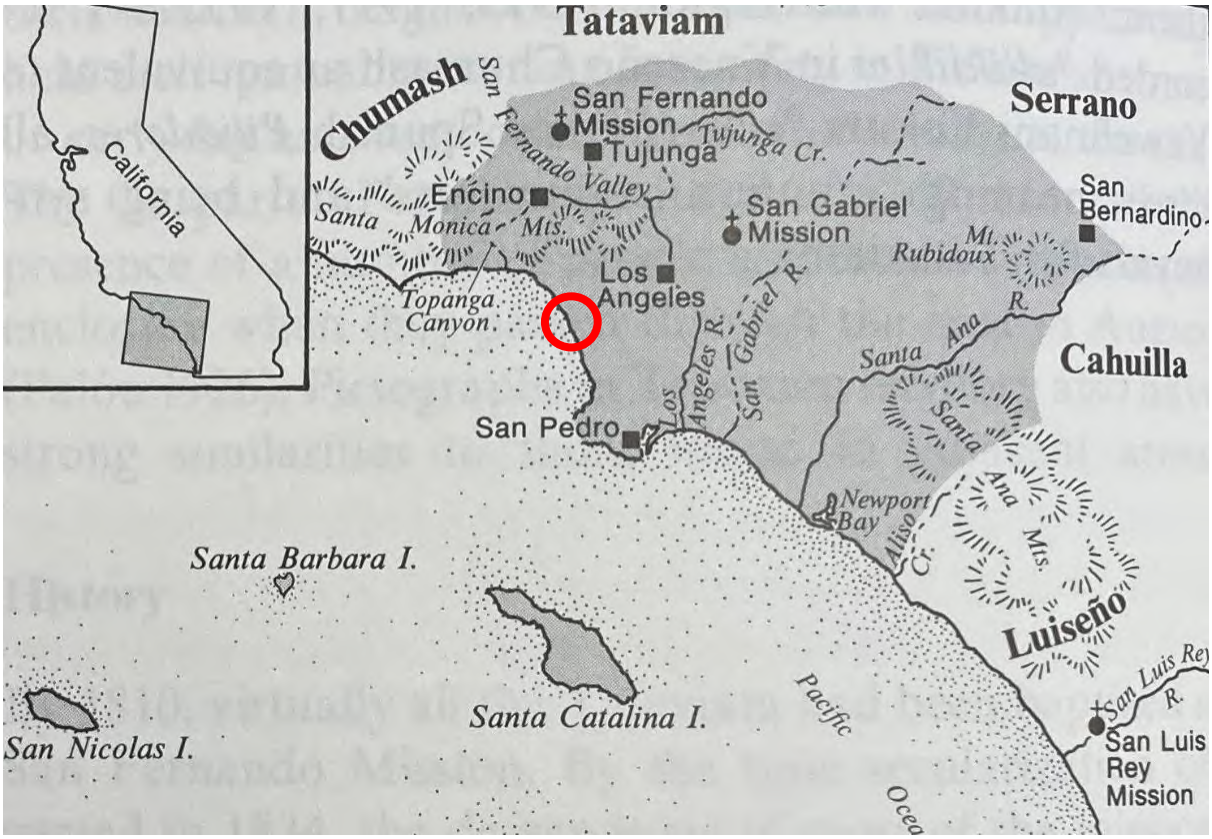

Exhibit 2. Tribal Territory (Bean and Smith 1978)
The vicinity of the project site is circled in red. Map showing approximation of Gabrielino/Tongva territory

Exhibit 3. Native Sites in Part of Southern California (Kroeber 1925)
The vicinity of the project site is circled in red. Map shows the approximate locations of Native American Villages/placenames.

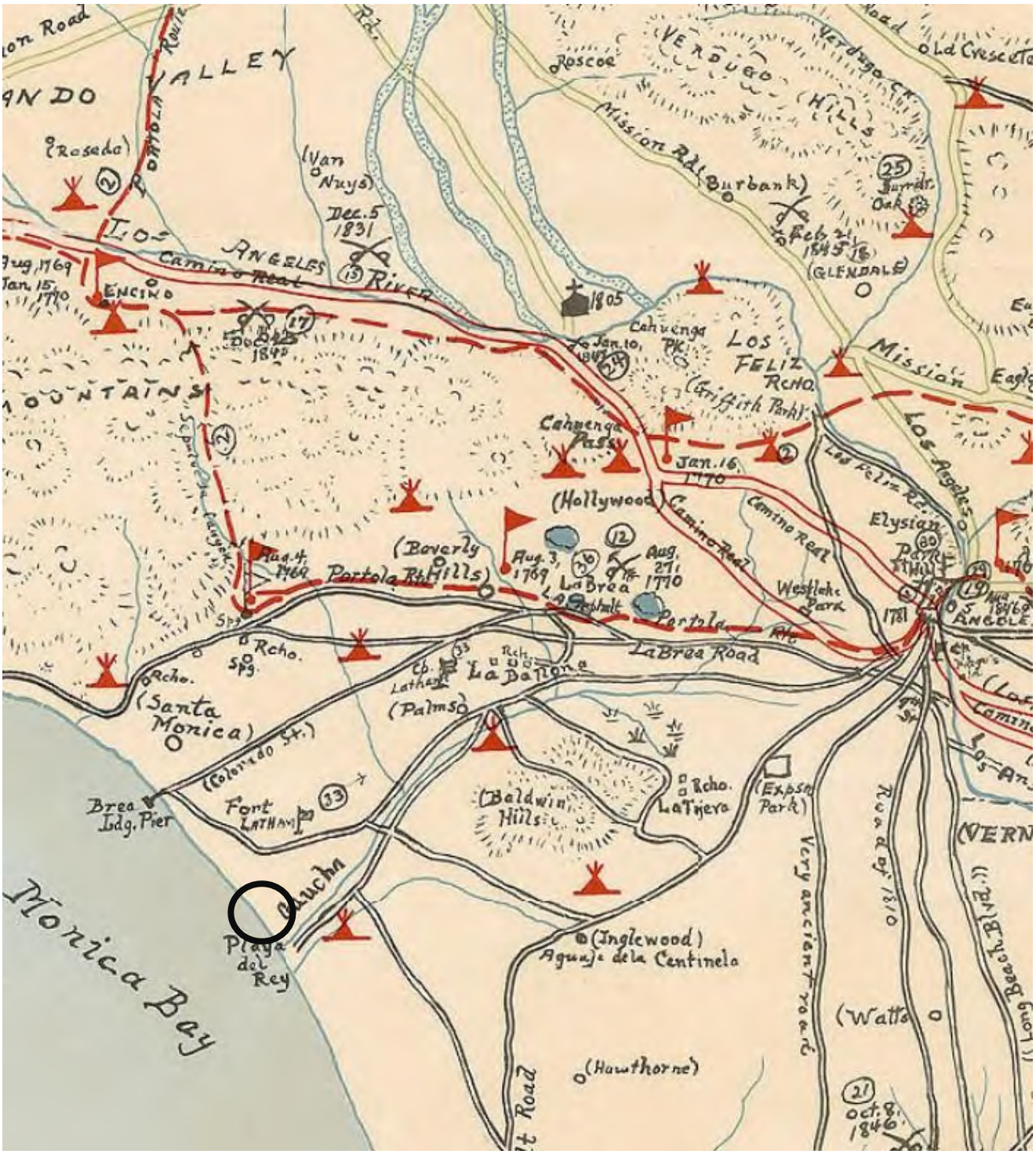

Exhibit 4. The Kirkman-Harriman pictorial and historical map of Los Angeles County, 1860-1937 (1938).

The vicinity of the project site is circled in black. This map provides a representation of the approximate locations of Native American villages, battle sites, mines, and other historical markers.

Exhibit 5. The Gabrielino Indians at the Time of the Portola Expedition (Southwest Museum 1962, reprinted in Johnston 1962)

The vicinity of the project site is circled in red. This map provides a representation of the approximate locations of Native American villages and other features in the Los Angeles area.

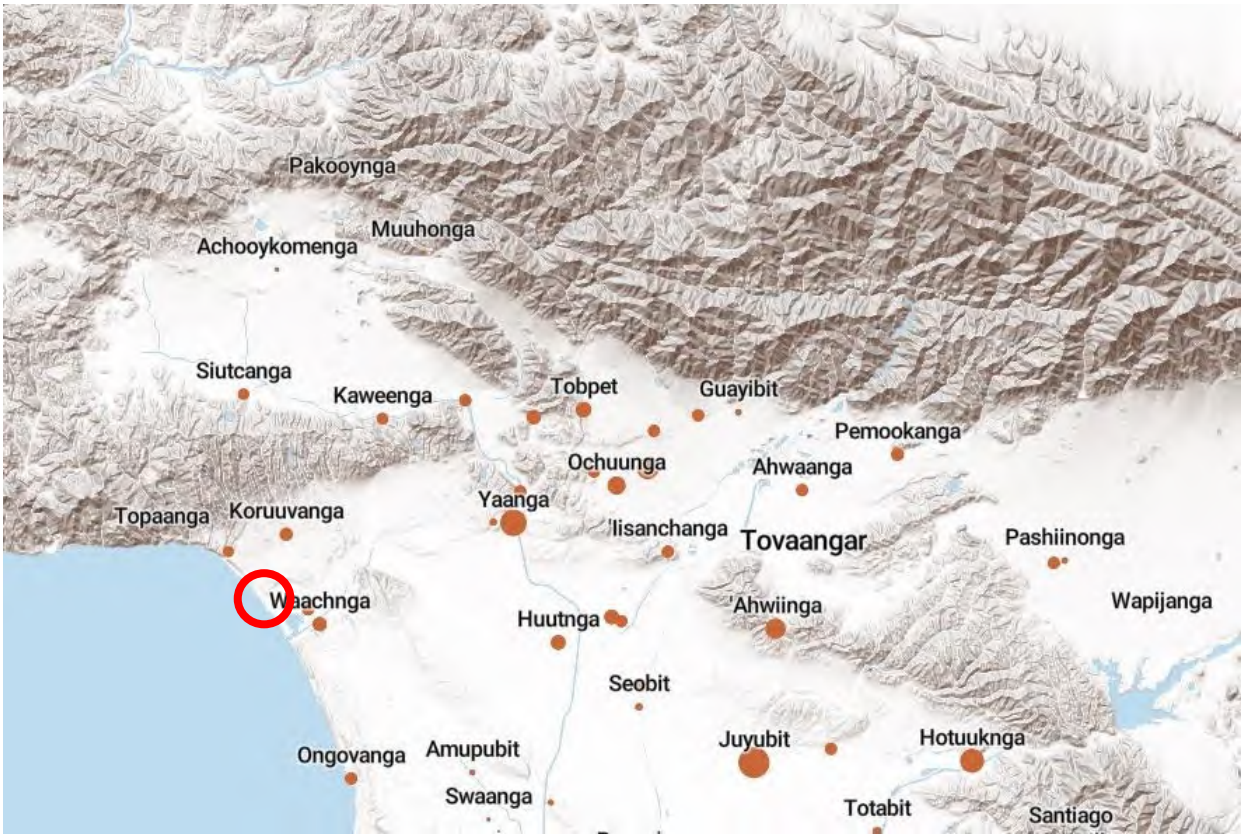

Exhibit 6. Village Size (Greene and Curwen 2019)
The vicinity of the project site is circled in red. Map from the LA Times *Mapping the Tongva Villages of L.A.'s Past* showing the comparative/approximate size of villages

2.3.2 Sanborn Fire Insurance Maps

South Environmental reviewed Sanborn Fire Insurance Company maps available on the Library of Congress website. A Sanborn Map dated 1919 depicts the project site with no signs of development. Washington Boulevard is now Abbot Kinney Boulevard, Brookes Avenue, and Hampton Drive. Additional maps were consistent with the historic aerial photographs presented below.

2.3.3 Historical Aerial Photographs and Topographic Maps

Historic aerial photographs of the project site were available from Nationwide Environmental Title Research (NETR 2022) LLC and from the University of California, Santa Barbara (UCSB), FrameFinder Maps for the years 1927, 1928, 1933, 1937, 1938, 1940, 1947, 1953, 1954, 1956, 1963, 1965, 1967, 1967, 1970, 1971, 1972, 1974, 1975, 1977, 1979, 1982, 1983, 1986, 1989, 1991, 1992, 1993, 1994, 1995, 1996, 1997, 1998, 1999, 2000, 2001, 2003, 2004, 2007, 2009, 2010, 2012, 2014, 2016, 2018, 2020, 2022.

Table 3 provides a summary of all available aerial photographs for the project site and surrounding areas. Topographic United States Geological Survey (USGS) quadrangle maps at 1:24,000 scale were

available from USGS TopoView for the years 1923, 1924, 1934, 1950, 1964, 2012, 2015, 2018, and 2021. 1:62,500 scale maps were available for the years 1896 and 1944. 1:100,000 scale maps were available for 1981. 1:125,000 scale maps were available for 1901, 1904, 1949, 1957, 1958, and 1960 (USGS 2024).

3 Environmental Setting

The topography of the site is relatively flat and sits approximately 14 feet above mean sea level. The project site is approximately 0.5-mile inland from the Pacific Ocean and 3.5 miles north of Los Angeles International Airport in the City of Los Angeles, surrounded by residential and commercial development set within the neighborhood of Venice. The site is currently developed and consists primarily of disturbed soils and non-native plants.

The study area has a Mediterranean climate with mild summers and winters (Kauffman 2021:15). Average summer high temperatures are in the mid-70s Fahrenheit and average winter lows are in the low-50s Fahrenheit. Average annual rainfall is approximately 12 inches, with the wettest months being December through March, and almost no precipitation between June and September (NOAA 2024).

The primary geological unit underlying the project site comprises young alluvium from the Late Pleistocene to the Holocene. The soils tend to be poorly sorted and poorly consolidated, consistent with floodplain deposits, and contain fine grain sand, silt, and clay (Saucedo et al. 2016).

Urban Land soil series is the dominant soil series of the project area, making up at least 65 percent of the soil (University of California, Davis [UCD] and National Resource Conservation Service [NRCS] n.d). Remaining soils are alluvium-based Aquic Xerorthents and Pacheco soil series (UCD and NRCS n.d). These soils are typically found in areas with a shallow slope of at most three degrees and contain alluvium from sedimentary rocks (National Cooperative Soil Survey [NCSS] 2001).

The nearest major natural water feature to the project site is Marina Del Rey, located approximately 1.5 miles to the south. Ballona Creek, just south of the marina, is approximately 2.4 miles south of the project site.

4 Cultural Setting

4.1 Prehistoric Context

While many chronological sequences have been developed to describe cultural changes in Southern California, the following builds on Wallace (1955, 1978), who developed a prehistoric chronology for the Southern California coastal region that is still widely used today. Four periods are presented in this sequence: Early Man, Milling Stone, Intermediate, and Late Prehistoric. The summary of prehistoric chronological sequences for Southern California coastal and near-coastal areas presented below is a combination of Wallace (1955) and Warren (1968) as well as more recent studies.

4.1.1 Early Man Horizon (ca. 10,000 – 6,000 B.C.)

Numerous pre-8,000 B.C. sites have been identified along the mainland coast and Channel Islands of Southern California (Moratto 1984; Erlandson 1991; Johnson et al. 2002; Jones and Klar 2007). The Arlington Springs site on Santa Rosa Island produced human femurs dated to approximately 13,000 years ago (Johnson et al. 2002). The most widely accepted dates for archaeological sites on the southern California coast are from two of the northern Channel Islands, located off the coast of Santa Barbara. On San Miguel Island, Daisy Cave clearly establishes the presence of people in this area about 10,000 years ago (Erlandson 1991:105).

Early Man Horizon sites are generally associated with a greater emphasis on hunting than later horizons. Recent data indicate that the Early Man economy was a diverse mixture of hunting and gathering, including a significant focus on aquatic resources in coastal areas and on inland Pleistocene lakeshores (Moratto 1984).

4.1.2 Milling Stone Horizon (6,000 – 3,000 B.C.)

Set during the Altithermal, which began around 6,000 B.C., the Milling Stone Horizon is characterized by changing subsistence strategies in response to drier climate. This included a greater emphasis on plant foods and small game. Extensive seed processing is evident in the dominance of stone grinding implements in contemporary archaeological assemblages; namely, milling stones (metates) and handstones (manos). The mortar and pestle, associated with acorns or other foods processed through pounding, were first used during the Milling Stone Horizon and increased dramatically in later periods (Wallace 1955, 1978; Warren 1968). Other food resources including small and large terrestrial mammals, sea mammals, birds, shellfish and other littoral and estuarine species, near-shore fishes, yucca, agave, and seeds and other plant products (Kowta 1969). Depending on the environmental setting (coastal or inland), food procurement strategies are found to be highly variable (Byrd and Raab 2007:220).

4.1.3 Intermediate Horizon (3,000 B.C. – A.D. 500)

The Intermediate Horizon is characterized by a shift toward a hunting and maritime subsistence strategy, as well as greater use of plant foods. During the Intermediate Horizon, a noticeable trend occurred towards a greater adaptation to local resources including a broad variety of fish, land mammals, and sea mammals along the coast. This diversity was reflected in tool kits for hunting, fishing, and processing food and materials, with flake scrapers, drills, various projectile points, and shell fishhooks being manufactured. Mortars and pestles became more common during this period, gradually replacing manos and metates as the dominant milling tool. This change in milling stone technology indicates a transition from the processing and consumption of hard seed resources to the increased reliance on acorns (Glassow et al. 1988; True 1993).

4.1.4 Late Prehistoric Horizon (A.D. 500 – Historic Period)

The Late Prehistoric Horizon is characterized by an increased diversity of plant food resources and land and sea mammal hunting. Material culture became more complex as demonstrated through more diverse classes of artifacts. During this period, the northern Channel Islands populations further developed craft specializations, including shell bead manufacture, that sustained trade with mainland settlements and with further trading partners to the east, creating a regional economy. Steatite quarried on Santa Catalina Island was used to make stone bowls, pipes, comals, sucking tubes, pendants, beads, and effigies. The lack of pottery in coastal and near-coastal sites implies that ceramic technology was not widely used, or that ceramics were obtained by trade with neighboring groups to the south and east. The lack of widespread pottery manufacture may also be due to the utility of tightly woven and watertight basketry that functioned in much the same way as ceramic vessels (Bean and Smith 1978; Warren 1968).

In areas of inland settlement, by the end of the Intermediate Period, mobility and long-distance migration towards the coast from seasonal camps was replaced by the development of permanent settlements. The period between A.D. 500 and the historic period is divided into three regional patterns: Chumash (Santa Barbara and Ventura counties), Takic/Numic (Los Angeles, Orange, and western Riverside counties), and Yuman (San Diego County). Modern Gabrielino/Tongva, Juaneño, and Luiseño people in this region are considered to be the descendants of the Uto-Aztecan, Takic-speaking populations that settled along the California coast during this period (Warren 1968).

4.2 Ethnographic Context

4.2.1 Gabrielino (Gabrieleño)/Tongva

The project area is in the heart of Gabrielino/Tongva territory (Bean and Smith 1978:538; Kroeber 1925: Plate 57), whose material culture appears in the Los Angeles Basin around 500 B.C. Surrounding native groups include the Chumash and Tatataviam to the north, the Serrano to the East, and the Luiseño/Juaneño to the south. Gabrielino/Tongva lands encompass the greater Los Angeles Basin and

three Channel Islands: San Clemente, San Nicolas, and Santa Catalina. Their mainland territory is bound on the north by the Chumash at Topanga Creek, the Serrano at the San Gabriel Mountains in the east, and the Juaneño on the south at Aliso Creek (Bean and Smith 1978:538; Kroeber 1925:636).

The name "Gabrielino" or "Gabrieleño" takes its name from Mission San Gabriel, where it was the dominant language spoken by Native Americans who were forced to convert (Golla 2011). Many modern Gabrieleño identify themselves and their language as the Tongva (King 1994; Golla 2011), however, this is not a universally used term. Though the names "Tongva" or "Gabrieleño" are the most common names used by Native American groups today, other groups identify themselves differently, such as the Gabrielino Band of Mission Indians - Kizh Nation.

The Gabrielino/Tongva established large, permanent villages in the fertile lowlands along rivers and streams, and in sheltered areas along the coast, stretching from the foothills of the San Gabriel Mountains to the Pacific Ocean. As the population expanded, the larger permanent villages established satellite communities that stayed connected via economic, religious, and social ties. Structures within the village were typically large, circular, domed structures made of willow poles thatched with tule, fern, or carrizo. Other structures found in Gabrielino villages included sweathouses, menstrual huts, and a ceremonial enclosure (Bean and Smith 1978).

The Gabrielino/Tongva subsistence economy was centered on gathering and hunting. The location of known Gabrielino/Tongva villages suggests three principal settlement and subsistence strategies in their mainland territory (McCawley 1996:35–74). In the valley zones located closest to the transverse ranges, including the San Fernando and San Gabriel valleys, acorn exploitation was the basis of subsistence, but foothill resources such as chia and yucca were also seasonally important. Pinyon nuts and juniper berries were also an important resource for communities located near the transverse ranges, either gathered or exchanged from further inland. A second subsistence strategy involved villages on the high ground along the middle or lower (coastward) reaches of major river courses. These communities had access to acorn stands, while downriver ones had closer access to marine resources (McCawley 1996). The third strategy included both bluff and estuary coastal villages. These appear to have clustered in the Palos Verdes Peninsula and San Pedro shore and estuary areas. Offshore fishing from plank canoes was carried out, along with inshore fishing and shellfish gathering. Both shell hooks and nets were used in obtaining fish which were dried for storage (McCawley 1996:62–71, 122–127). Hunting of sea mammals was also practiced with harpoons, spear throwers, and clubs (Bean and Smith 1978).

A wide variety of tools and implements were employed by the Gabrielino/Tongva to gather and collect food resources. Fishing involved the use of line and hooks, nets, basketry traps, spears, and bow and arrows. Mammal hunting was accomplished using bow and arrows, deadfalls, snares, traps, throwing sticks (Bean and Smith 1978). Food was processed with a variety of tools, including portable and bedrock mortars, pestles, basket hopper mortars, manos and metates, hammerstones and anvils, woven strainers and winnowers, leaching baskets and bowls, woven parching trays, knives, bone saws,

and wooden drying racks. Food was stored in large, finely woven baskets, and the unprocessed acorns were stored in large granaries woven of willow branches and raised off the ground on platforms. Food was consumed from various woven and carved wood vessels (McCawley 1996).

Registers from Missions San Gabriel and San Juan Capistrano refer to *Puvunga* (located on the campus of Cal State University Long Beach) as a native rancheria. Many (but not all) Gabrielino identified *Puvunga* to the Spanish as the "birthplace of the prophet *Chinigchinich* and a religious movement led by him" (Byrd and Raab 2007:45). The basis of Gabrielino religious life was the *Chinigchinich* cult, centered on the last of a series of heroic mythological figures. *Chinigchinich* gave instruction on laws and institutions, and also taught the people how to dance, the primary religious act for this society. He later withdrew into heaven, where he rewarded the faithful and punished those who disobeyed his laws (Kroeber 1925:637–638). The *Chinigchinich* religion seems to have been relatively new when the Spanish arrived. It was spreading south into the southern Takic groups even as Christian missions were being built and may represent a mixture of Native and Christian belief and practices (McCawley 1996:143–144).

Deceased Gabrielino were either buried or cremated, with inhumation more common on the Channel Islands and the neighboring mainland coast, and cremation predominating on the remainder of the coast and in the interior (Harrington 1942; McCawley 1996:157).

4.3 Historic Context

Post-Colonization history for the state of California is generally divided into three periods: the Spanish Period (1769–1822), Mexican Period (1822–1848), and American Period (1848–present).

4.3.1 Spanish Period (1769–1822)

In search of the legendary Northwest Passage, Spanish explorer Juan Rodríquez Cabríllo stopped in 1542 at present-day San Diego Bay. Cabríllo explored the shorelines of present-day Catalina Island as well as San Pedro and Santa Monica Bays. Much of the present California and Oregon coastline was mapped and recorded in the next half-century by Spanish naval officer Sebastián Vizcaíno. Spain laid claim to California based on the surveys conducted by Cabríllo and Vizcaíno (Bancroft 1885:96–99; Gumprecht 1999:35).

The 1769 overland expedition by Captain Gaspar de Portolá marks the start of California's Historic period. With a band of 64 soldiers, missionaries, Baja (lower) California Native Americans, and Mexican civilians, Portolá established the Presidio of San Diego, a fortified military outpost, as the first Spanish settlement in Alta California. In July of 1769, while Portolá was exploring southern California, Franciscan Fr. Junípero Serra founded Mission San Diego de Alcalá at Presidio Hill, the first of the 21 missions that would be established in Alta California by the Spanish and the Franciscan Order between 1769 and 1823.

The Portolá expedition first reached the present-day boundaries of Los Angeles in August 1769, thereby becoming the first Europeans to visit the area. Father Juan Crespí, a member of the expedition, named "the campsite by the river Nuestra Señora la Reina de los Angeles de la Porciúncula" or "Our Lady the Queen of the Angeles of the Porciúncula." Two years later, Friar Junípero Serra returned to the valley to establish a Catholic mission, the Mission San Gabriel Arcángel, on September 8, 1771 (Kyle 2002:151).

In a race against England and Russia to claim as much of the Americas as possible, Spain started colonizing the coast of Alta California in the late 18th century. Spain's goal was to establish self-sustaining colonies; they did this with a three-pronged approach that focused on religion, commerce, and military (Kimbro and Costello 2009:13). The Missions presided over religious and agricultural affairs; the pueblos provided residences and a commercial base for trade; and the presidios housed soldiers that kept regional peace and provided military defense against attack (Kimbro and Costello 2009:13).

4.3.2 Mexican Period (1822–1848)

After more than a decade of intermittent rebellion and warfare, New Spain (Mexico and the California territory) won independence from Spain in 1821. In 1822, the Mexican legislative body in California ended isolationist policies designed to protect the Spanish monopoly on trade, and decreed California ports open to foreign merchants (Dallas 1955:14).

Extensive land grants were established in the interior during the Mexican Period, in part to increase the population inland from the more settled coastal areas where the Spanish had first concentrated their colonization efforts. The secularization of the missions following Mexico's independence from Spain resulted in the subdivision of former mission lands and establishment of many additional ranchos. During the supremacy of the ranchos (1834–1848), landowners largely focused on the cattle industry and devoted large tracts to grazing. Cattle hides became a primary southern California export, providing a commodity to trade for goods from the east and other areas in the United States and Mexico (Dallas 1955, Cleland 2005). The number of nonnative inhabitants increased during this period because of the influx of explorers, trappers, and ranchers associated with the land grants. The rising California population contributed to the introduction and rise of diseases foreign to the Native American population, who had no associated immunities.

4.3.3 American Period (1848–Present)

The Mexican–American War ended with the Treaty of Guadalupe Hidalgo in 1848, ushering California into its American Period. California officially became a state with the Compromise of 1850, which also designated Utah and New Mexico (with present-day Arizona) as U.S. Territories.

Horticulture and livestock continued to dominate the southern California economy in the 1850s. The Gold Rush began in 1848, and with the influx of people seeking gold, cattle were no longer desired

mainly for their hides but also as a source of meat and other goods. During the 1850s cattle boom, rancho vaqueros drove large herds from southern to northern California to feed that region's burgeoning mining and commercial boom. The cattle boom ended for southern California as neighbor states and territories drove herds to northern California at reduced prices. Operation of the huge ranchos became increasingly difficult, and droughts severely reduced their productivity (Cleland 2005:102–103).

4.4 Project Site Historic Context

4.4.1 City of Los Angeles

In 1781, a group of 11 Mexican families traveled from Mission San Gabriel Arcángel to establish a new pueblo called El Pueblo de la Reyna de Los Angeles (The Pueblo of the Queen of the Angels). This settlement consisted of a small group of adobe-brick houses and streets and would eventually be known as the Ciudad de Los Angeles (City of Angels). The California Rancho Era started during the Spanish Period when a small number of land grants (approximately 30) were made to individuals as a reward for their military service and loyalty to the Spanish Crown. After Mexico (including present-day California) became independent from Spain in 1821, the practice of granting land to private citizens was continued by the Mexican government, with approximately 750 land grants issued during the Mexican period (Clay and Troesken 2005: 52-66). Ranchos were a mechanism to populate and utilize the interior territories of Alta California, and the vast majority were distributed after secularization of the California missions in 1834, when the Mexican government reduced the missions to the status of parish churches and redistributed the land that was once under the church's control (California Mission Foundation; Livingston 1914).

California became a U.S. territory in 1848 with the signing of the Treaty of Guadalupe Hidalgo, which ended the Mexican-American War, and then became a state in 1850. The County of Los Angeles was established on February 18, 1850, one of 27 counties established in the months prior to California acquiring official statehood in the United States, and the City of Los Angeles was incorporated on April 4, 1850 (Dumke 1944). Following statehood, political pressure mounted to open new lands to settlers from the eastern U.S. As a result, Congress passed the California Lands Act in 1851, which required that all land titles granted during the Spanish and Mexican periods be reviewed to determine their validity. This proved challenging given that rancho boundaries were not precisely defined, often marked by non-permanent or changing markers such as streams, boulders, and trees. The Act gave landowners two years to file a claim with the State Lands Commission. As a result of this law, many rancheros lost their land or had to sell it to pay their legal fees (Surls and Gerber 2016: 40). "Claims were rejected either because the original grant was made in violation of Mexican land law or because there was no evidence that a grant had been made" (Surls and Gerber 2016: 57). Landowners who persevered were often left to deal with squatters who had encroached on their land. Approximately 80 percent of all claims in California were approved, with the Los Angeles area slightly above average at 83 percent (Surls and Gerber 2016: 57).

While the Act greatly contributed to the break-up of rancho lands in the Los Angeles area, it was not the sole cause (Rosenburg). Horticulture and livestock, based primarily on cattle, was the currency and staple of the rancho system and continued to dominate the Southern California economy through the 1850s. However, a series of natural disasters beginning in 1862 ultimately brought an end to the rancho system. Floods followed by prolonged drought decimated the cattle industry and resulted in the deaths of thousands of animals, bringing financial ruin to rancheros (Fogelson 1967; Guinn 1915-1916). Most of these ranchos were subdivided into agricultural parcels or towns (Dumke 1944). While the drought brought an end to the rancho and cattle era, it also set the stage for the urban sprawl that was to follow. "The era of the open range was ending, and a new age of population and economic growth, driven by modern agricultural development, would take its place" (Rosenburg 2012).

Los Angeles maintained its role as a regional business center, and the development of citriculture in the late 1800s and early 1900s further strengthened this status (Caughey and Caughey 1977). These factors, combined with the expansion of port facilities and railroads throughout the region, contributed to the impact of the real estate boom of the 1880s on Los Angeles (Caughey and Caughey 1977; Dumke 1944).

By the late 1800s, government leaders recognized the need for water to sustain the growing population in the Los Angeles area. Irish immigrant William Mulholland personified the city's efforts for a stable water supply (Dumke 1944). By 1913, the City of Los Angeles had purchased large tracts of land in the Owens Valley and Mulholland planned and completed the construction of the 240-mile aqueduct that brought the valley's water to the city.

Los Angeles continued to grow in the twentieth century, in part due to the discovery of oil in the area and its strategic location as a wartime port. The county's mild climate and successful economy continued to draw new residents in the late 1900s, with much of the county transformed from ranches and farms into residential subdivisions surrounding commercial and industrial centers. Hollywood's development into the entertainment capital of the world and Southern California's booming aerospace industry were key factors in the county's growth in the twentieth century.

Venice Beach

Early Development of Venice (1905 – 1920s):

In 1905, tobacco millionaire Abbot Kinney started investing in the development of marshy land on the western edge of Los Angeles with a plan to create a resort town dubbed the "Venice of America" (Kinney 1905). Inspired by his travels in Europe, Kinney sought to recreate the charm of Venice, Italy, with canals, gondola rides, and an intricate system of waterways. The canal system—the primary means of transportation around the community—was partly aesthetic and practical due to the natural salt marshes. Between 1901 and 1905, the area's development was initiated with the construction of the boardwalk, arts center, music center, and museum; Kinney's canal residential and retail community was the final piece in the idyllic tourist destination for arts, culture, and entertainment. Venice became a

place for artists, intellectuals, and free spirits, a characteristic that would persist in the area for decades. While the community thrived during Kinney's lifetime, after his death, management became difficult, leading to the annexation of the community in the City of Los Angeles in 1925 (City of Los Angeles 2025).

The Rise and Fall of the Oil Boom (1929 – 1990s):

In 1929, as the stock market tumbled, oil was discovered near the Grand Canal, and the Ohio Oil Company erected the first derrick in December of that year (Carlson 2015). While the discovery of 'black gold' was a boon to the area, the drilling process fundamentally altered the landscape (Carlson 2015). Canals were filled in to make way for streets, and hundreds of oil derricks literally and figuratively overshadowed Venice's aesthetic appeal (Doherty 1991, Carlson 2015). This contributed to the area's reputation as a more industrialized zone during the mid-20th century. The environmental consequences were also severe. Pollution from the drilling operations led to environmental degradation, and beaches were no longer considered desirable (Doherty 1991). Drilling peaked in the 1930s and tapered significantly over the succeeding decades, with the oil depleted by the early 1990s and the final well capped (Doherty 1991).

Damson Oil Corporation's bankruptcy in 1989 marked the end of an era for the oil industry in Venice, but the legacy of the oil rigs and their impact on the environment lingered. While some money from the drilling had been reinvested in the area for various projects, an insufficient amount had been set aside for environmental clean-up. The city, investors, and residents were left to contend with the lasting environmental and economic repercussions (Doherty 1991).

Venice's Cultural Evolution (1920s – 1980s):

Kinney's aspiration to establish a cultural hub for artists and intellectuals was largely realized as Venice experienced significant growth in both population and popularity. This area emerged as a center for various cultural movements. During the 1920s, the boardwalk became a vibrant site for jazz music and flapper culture, contributing to an expanding music scene. In 1934, exercise equipment was installed just south of the Santa Monica Pier, resulting in the creation of the original Muscle Beach. This location attracted fitness enthusiasts and Hollywood actors seeking to work on the muscles and their tans until it was relocated to Venice in 1958 (Pool 1999). As the decades progressed, hippies and beatniks, surfers and skateboarders began to cultivate distinctive subcultures within this dynamic community (Chidester and Priore 2008).

1990s to Present

Starting in the 1990s, the area saw a real estate boom among young professionals working in the entertainment and tech industries. The influx of people and money to the area drove up prices and gentrified the area. Resort development and the tourism industry also grew at this time.

4.4.2 Development of the Project Site and Surrounding Area

Historic aerial photographs and topographic maps indicate that in the early 20th century the area of Venice Beach has been densely developed with residences and industrial buildings (Table 3). The project site had what appears to be industrial buildings from at least 1927. Some of these buildings were demolished when the current Abbot Kinney Boulevard (then Washington Boulevard) was reconfigured, but many remain. The immediate area has undergone relatively little development over the past century due to the extent of initial development.

Table 3. Summary of Historic Aerial Photographs of the Project Site

Year of Photograph	Description of Project Site and Surrounding Areas
1927	The project site and surrounding area are very similar with minor changes to the road path. In 1927, Abbot Kinney Boulevard appears to traverse modern Brooks Avenue and Hampton Drive with a dogleg at Brooks Avenue to go around the project site. There are several structures in a U-shape with one rectangular building at the top of the U near the intersection of modern Hampton Drive and Abbot Kinney Boulevard.
1928	There are few discernable changes, however, the high image quality provides greater detail of the complex. The buildings appear to be rectangular workshop or warehouse-type buildings with a central courtyard.
1933	No discernible changes.
1937	Buildings on the western side have been demolished to make room for the reconfiguration of Abbot Kinney Boulevard and Hampton Drive. Abbot Kinney Boulevard cuts straight to Main Street. The western boundary is used for parking.
1938	No discernible changes.
1940	No discernible changes.
1947	No discernible changes.
1953	No discernible changes were made to property. Minor changes to the streets: the intersection of Brooks Avenue and Abbot Kinney Boulevard has what appears to be an island.
1954	No discernible changes.
1956	No discernible changes.
1963	No discernible changes. Minor refinement of Abbot Kinney Boulevard and Hampton Drive. The portion of Abbot Kinney Boulevard north of Brooks Avenue is narrowed.
1965	No discernible changes.
1967	No discernible changes were made to property. Minor refinement of street path.
1970	No discernible changes.
1971	The current alignment of Brooks Avenue is clearly defined between Hampton Drive and Abbot Kinney Boulevard.
1972	No discernible changes.
1974	No discernible changes.
1975	No discernible changes.
1977	No discernible changes.
1979	No discernible changes.
1982	No discernible changes.
1983	No discernible changes.
1986	No discernible changes.

Table 3. Summary of Historic Aerial Photographs of the Project Site

Year of Photograph	Description of Project Site and Surrounding Areas
1989	A dark line along the western boundary of the property suggests the presence of a large building; however, poor photograph quality inhibits positive identification.
1991	A large warehouse-type building adjacent to the project site to the west was constructed.
1992	No discernible changes.
1993	No discernible changes.
1994	No discernible changes.
1995	The corner of Brooks Avenue and Hampton Drive is expanded and painted with white lines, reconfiguring the intersection and stop signs.
1996	No discernible changes.
1997	No discernible changes.
1998	No discernible changes.
1999	No discernible changes.
2000	No discernible changes.
2001	The buildings along the eastern boundary and near Brooks Avenue are still present. Several cars are parked on the property. Another small building was added near the western boundary.
2003	No discernible changes.
2004	The northern corner of the intersection of Brook Avenue and Abbot Kinney Boulevard is blocked off and turned into parking, removing the triangular island in the intersection.
2007	A building is erected on the northern corner of the intersection of Brook Avenue and Abbot Kinney Boulevard.
2009	A wall is erected along Brooks Avenue and Abbot Kinney Boulevard, enclosing the site.
2010	No discernible changes.
2012	No discernible changes.
2014	No discernible changes.
2016	No discernible changes.
2018	No discernible changes.
2020	No discernible changes.
2022	No discernible changes.

5 Findings

No archaeological resources or TCRs were identified within the project site as a result of the CHRIS records search, NAHC Sacred Lands File search, or AB 52 outreach conducted by the City.

Ethnographic research indicates that the project site is closest to at least one large settlement on the northern bank of Ballona Creek, east of Marina Del Rey. This area would have provided an abundance of natural resources that would have been important to Native Americans in prehistoric and protohistoric times. However, there is no other evidence available to suggest that the project site provided any consistent or seasonal sources of water or other natural resources that would increase the likelihood of the presence of archaeological resources or TCRs. Further, the surrounding residential and industrial area has been extensively developed over the decades.

Although no archaeological resources or TCRs were identified as a result of this study and none are anticipated to be impacted by the proposed project, the City has established mitigation measures to be implemented through the City's imposition of conditions of approval to address inadvertent discovery of archaeological resources (4.4-2 J and K) and TCRs (4.15-1(b)), see Section 1.2.2 of this report, City of Los Angeles Housing Element EIR) that includes halting construction and ensure that the discovery is properly assessed and addressed pursuant to the established process. Should archaeological resources or TCRs be inadvertently encountered during construction of the proposed project, these measures will ensure compliance with state and local regulations such that any potential impacts would be reduced to a less than significant level.

6 Bibliography

Bancroft, Hubert Howe. 1885. *History of California, Volume III: 1825-1840*. A.L. Bancroft & Co., San Francisco.

Bean, Lowell J., and Charles R. Smith. 1978. Gabrielino. In *California*, edited by Robert F. Heizer, pp. 538–549. Handbook of North American Indians, Vol. 8, William G. Sturtevant, general editor, Smithsonian Institution, Washington, D.C.

Byrd, B.F. and L. Mark Raab. 2007. Prehistory of the Southern Bight: Models for a New Millennium. In *California Prehistory*, edited by Terry L. Jones and Kathryn A. Klar, pp. 215-228. Altamira Press, New York.

California Mission Foundation. The Mission Story – California Ranchos. California Mission Foundation. https://californiamissionsfoundation.org/ranchos/, accessed December 31, 2024.

Carlson, Jen. 2015. A Short History of Venice, Which Used To Be An Oilfield. *LAist*. https://laist.com/news/entertainment/venice-beach-used-to-be-an-oilfield, accessed December 27, 2024.

Caughey, J. and LaRee Caughey. 1977. *Los Angeles: Biography of a City*. University of California Press, Berkeley.

Chidester, Brian and Domenic Priore. 2008. *Pop Surf Culture: Music, Design, Film, and Fashion from the Bohemian Surf Boom*. Santa Monica Press, Santa Monica, California.

City of Los Angeles. 2021. Housing Element Environmental Impact Report. https://planning.lacity.gov/development-services/eir/housing-element-2021-2029-update-safety-element-update-0, accessed May 1, 2025.

Clay, Karen and Werner Troesken. 2005. Ranchos and the Politics of Land Claims. In *Land of Sunshine: An Environmental History of Metropolitan Los Angeles*, edited by William Deverell and Greg Hise, pp. 52-66. University of Pittsburgh Press, Pittsburgh.

Cleland, Robert Glass. 2005. *The Cattle on a Thousand Hills: Southern California, 1850-80*, second ed., sixth printing. The Huntington Library, San Marino, California.

Dallas, S. F. 1955. *The Hide and Tallow Trade in Alta California 1822–1848*. Ph.D. dissertation, Indiana University, Bloomington.

Doherty, Shawn. 1991. With Oil Wells Capped, Venice Veach Looks to Cleanup. *Los Angeles Times*. October 29, 1991. Electronic document, https://www.latimes.com/archives/la-xpm-1991-10-29-me-569-story.html, accessed January 9, 2025.

Dumke, Glenn S. 1944. *The Boom of the Eighties in Southern California*. Huntington Library Publications, San Marino, California.

Erlandson, J.M. 1991. Early Maritime Adaptations on the Northern Channel Islands. In *Hunter-Gatherers of Early Holocene Coastal California*, edited by J. M. Erlandson and R. Colten. Perspectives in California Archaeology, Vol. 1. Institute of Archaeology, University of California, Los Angeles.

Fogelson, R.M. 1967. *The Fragmented Metropolis: Los Angeles, 1850-1930*. University of California Press, Los Angeles.

Glassow, M.A., L. Wilcoxen, and J. M. Erlandson. 1988. Cultural and Environmental Change during the Early Period of Santa Barbara Channel Prehistory. In *The Archaeology of Prehistoric Coastlines*, edited by G. Bailey and J. Parkington pp. 64–77. Cambridge University Press, Cambridge.

Golla, V. 2011. *California Indian Languages*. University of California Press, Los Angeles.

Greene, S. and Curwen, T. 2019. Mapping the Tongva Villages of L.A.'s Past. *Los Angeles Times*: https://www.latimes.com/projects/la-me-tongva-map/, accessed January 6, 2025.

Guinn, J.M. 1915-1916. The Passing of the Rancho. In *Annual Publication of the Historical Society of Southern Californi*a, Vol. 10, No. ½, pp. 46-53.

Gumprecht, Blake. 1999. *The Los Angeles River: Its Life, Death, and Possible Rebirth*. The Johns Hopkins University Press, Baltimore, Maryland.

Harrington, John P. 1942. Culture Element Distributions: XIX, Central California Coast. *Anthropological Records 7:1*. University of California Press, Berkeley.

Johnston, Bernice E. 1962. *California's Gabrielino Indians*. Frederick Webb Hodge Anniversary Publication Fund 8. Southwest Museum, Los Angeles.

Johnson, J. R., T. W. Stafford, Jr., H. O. Ajie, and D. P. Morris. 2002. Arlington Springs Revisited. In *Proceedings of the Fifth California Islands Symposium*, edited by D. Browne, K. Mitchell, and H. Chaney, pp. 541–545. USDI Minerals Management Service and The Santa Barbara Museum of Natural History, Santa Barbara, California, 2002. The Cross Creek Site and Its Implications for New World Colonization. American Antiquity 67:213–230.

Jones, T.L. and Kathryn A. Klar. 2007. *California Prehistory: Colonization, Culture, and Complexity*. AltaMira Press, Lanham, Maryland.

Kauffman, Eric. 2021. Climate and Topography. In *Atlas of the Biodiversity of California, California Department of Fish and Wildlife*. pp. 12-15. United States of America.

Kimbro, Enda E. and Julia G. Costello. 2009. *The California Missions: History, Art, and Preservation*. Getty Publications, Los Angeles.

King, Chester D. 1994. *Native American Placenames in the Santa Monica Mountains National Recreation Area, Agoura Hills*. Topanga Anthropological Consultants, California.

Kinney, Abbot. 1905. Los Angeles Herald, Vol. 32, No. 300. July 28, 1905. https://cdnc.ucr.edu/?a=d&d=LAH19050728.2.103.11.2, accessed December 24, 2024.

Kirkman-Harriman. 1938. *Pictorial and Historical Map of Los Angeles County: 1860 A.D. 1937 A.D.* Accessed online via the Huntington Digital Library: https://hdl.huntington.org/digital/collection/p15150coll4/id/1536/.

Kowta, Makota. 1969. The Sayles Complex, A Late Milling Stone Assemblage from the Cajon Pass and the Ecological Implications of its Scraper Planes. *University of California Publications in Anthropology* 6:35–69. Berkeley, California.

Kroeber, Alfred J. 1925. *Handbook of the Indians of California*. Bureau of American Ethnology Bulletin 78. Dover Publications, Inc., New York.

Kyle, Douglas E. 2002. *Historic Spots in California*. 5th ed. Stanford University Press, Stanford, California.

Livingston, M.M. 1914. The Earliest Spanish Land Grants in California. In *Annual Publication of the Historical Society of Southern California*, Vol. 9, No. 3: 195-199.

Los Angeles, City of. 2025. Venice. Traci Park Los Angeles Councilwoman 11th District. https://cd11.lacity.gov/neighborhoods/venice, accessed January 9, 2025.

McCawley, William 1996. *The First Angelinos, the Gabrielino Indians of Los Angeles*. Malki Museum Press, Banning, California.

Moratto, Michael. 1984. *California Archaeology*. Academic Press, New York.

National Cooperative Soil Survey [NCSS]. 2001. Pacheco Soil Series. *Soil Series Descriptions and Series Classification Database*. United State Department of Agriculture. https://soilseries.sc.egov.usda.gov/OSD_Docs/P/PACHECO.html, accessed December 17, 2024.

Nationwide Environmental Title Research LLC [NETR]. 2024. Historic Aerial Photographs. https://www.historicaerials.com/viewer.

National Oceanic and Atmospheric Administration (NOAA). 2024. U.S. Climate Normals Quick Access. Electronic database, https://www.ncei.noaa.gov/access/us-climate-normals/, accessed December 17, 2024.

Pool, Bob. 1999. Santa Monica Shows Off a Restored Muscle Beach. Los Angeles Times. Oct. 2, 1999. https://www.latimes.com/archives/la-xpm-1999-oct-02-mn-17758-story.html, accessed December 27, 2024.

Saucedo, G. J. H. G. Greene, M.P. Kennedy, SP. Bezore. 2016. *Geologic Map of Long Beach 30'x60' Quadrangle, California*. Department of Conservation, California Geological Survey.

Surls, Rachel and Judith Gerber. 2016. *From Cows to Concrete: The Rise and Fall of Farming in Los Angeles*. Angel City Press, Santa Monica.

True, D.L. 1993. Bedrock Milling Elements as Indicators of Subsistence and Settlement Patterns in Northern San Diego County, California. In *Pacific Coast Archaeological Society Quarterly* 29(2):1–26.

University of California, Davis [UCD] and Natural Resources Conservation Service [NRCS]. N.d. SoilWeb. Electronic database, https://casoilresource.lawr.ucdavis.edu/gmap/, accessed December 17, 2024.

University of California, Santa Barbara [UCSB]. 2024. Historic Aerial Photographs of project site and surroundings. Map & Imagery Laboratory (MIL) UCSB Library. Electronic database, http://mil.library.ucsb.edu/ap_indexes/FrameFinder, accessed December 18, 2024.

United States Geological Survey (USGS). 2024. The National Geologic Map Database, Map View. Available online (http://ngmdb.usgs.gov/maps/mapview/). U.S. Department of the Interior. Washington, D.C.

Wallace, William. 1955. Suggested Chronology for Southern California Coastal Archaeology. *Southwestern Journal of Anthropology* 11:214–230.

Wallace, William. 1978. Post-Pleistocene Archaeology, 9000 to 2000 B.C. In *California*, edited by Robert F. Heizer, pp. 25–36. Handbook of North American Indians, Vol. 8, William G. Sturtevant, general editor, Smithsonian Institution, Washington D.C.

Warren, Claude N. 1968. Cultural Tradition and Ecological Adaptation on the Southern California Coast. In Archaic *Prehistory in the Western United States*, edited by Cynthia Irwin-Williams, pp. 1–14. Eastern New Mexico University Contributions in Anthropology No. 1. Portales.

Appendix A. Summary of Records Search Results

Report Detail: LA-01626

Hampton Court

Identifiers

Report No.: LA-01626
Other IDs:
Cross-refs:

Citation information

Author(s): W , J
Year: 1987
Title: A S D S B L A
Affliliation: C D P R
No. pages:
No. maps:
Attributes: A , F
Inventory size: 90
Disclosure:
Collections:

General notes

Associated resources

No. resources: 0
Has informals:

Location information

County(ies): L A
USGS quad(s): VENICE
Address:
PLSS:

Database record metadata

	Date	User
Entered:	5/5/2008	
Last modified:		

IC actions:	*Date*	*User*	*Action taken*
	5/6/2008		A S .
	10/4/2024		A A .

Record status:

Report Detail: LA-03493

Hampton Court

Identifiers

Report No.: LA-03493
Other IDs:
Cross-refs:

Citation information

Author(s): J□ □□□ □, P□□□□□□ R.
Year: 1995
Title: A □□□□□□□□□□□□□□S□ □□□R□□□ □□□ 363 4th S□□□□, Los A□□□□□□, C□□□□ □□□
Affliliation: P□□□ R□□□□ □□□I□□.
No. pages: 11
No. maps:
Attributes: A □□□□□□□□□□□□, F□□□ stu □
Inventory size: 1 □□
Disclosure:
Collections:

General notes

Associated resources

Primary No.	*Trinomial*	*Name*
P-19-003240	CA-LAN-003240	CT-46

No. resources: 1
Has informals:

Location information

County(ies): L□□A□□□□□□
USGS quad(s): VENICE
Address:
PLSS:

Database record metadata

	Date	*User*
Entered:	5/5/2008	□□□
Last modified:	10/10/2018	□□□□□

IC actions:	*Date*	*User*	*Action taken*
	5/6/2008	□□□	A□□□□ □ eco □ □□□ □□ S□ veys □□□□□□□.
	10/4/2024	□□□	A□□□□ □ eco □□□ A□□□□□ □□□□□□□.

Record status: D□□□□□□□ C□□ □□□□□

Report Detail: LA-03691

Hampton Court

Identifiers

Report No.: LA-03691
Other IDs:
Cross-refs:

Citation information

Author(s): W□□ □ □□□, R□□□ □J.
Year: 1997
Title: A P□□□□ 1 A □□□□□□□□□□□□□□S□□ □ □□ P □□□□ □□L□□□□□□ □□151-187 O□□□□□ F □□□W□□□, V□□□□□□, C□□□ □□L□□ A□□□□□□□, C□□□□□ □□□
Affliliation: H□□□□ □□□□, E□□□□□□□ □□□□□, A □□□□□□□□□□□□□, R□□□□□ □□, T□□□
No. pages: 35
No. maps:
Attributes: A □□□□□□□□□□□□□, F□□□ □□□ □
Inventory size: 1 □□
Disclosure: N□□□□ □□□□□□□□□□□
Collections: N□

General notes

Associated resources

No. resources: 0
Has informals: N□

Location information

County(ies): L□□ A□□□□□□□
USGS quad(s): VENICE
Address:
PLSS:

Database record metadata

	Date	*User*
Entered:	5/5/2008	□□□
Last modified:	2/8/2024	□□□ □□□□□

IC actions:	*Date*	*User*	*Action taken*
	5/6/2008	□□□	A□□□□□ □ □□□ □ □□□ □□ S□ □□□□ □□□□□□□.
	2/8/2024	□□□ □□□□	A.S.
	10/4/2024	□□□	A□□□□ □ □□□ □□□ A□□□□□ □□□□□□□.

Record status: D□□□□□□□ C□□ □□□□□

Report Detail: LA-04772

Hampton Court

Identifiers

Report No.: LA-04772
Other IDs:
Cross-refs:

Citation information

Author(s): D□□□, C□ □
Year: 2000
Title: C□□□ □□R□□□□ □□ A□□□□□□ □□□□□ P□□□□ B□□M□□□ S□ □□□□□ F□□□□ L□ 680-07, C□□□□ □□L□□ A□□□□□, C□□□ □□
Affliliation: LSA A□□□□□□□, I□□.
No. pages: 9
No. maps:
Attributes: L□ □□□ □ □□□ □□
Inventory size: □1□□
Disclosure:
Collections:

General notes

Associated resources

No. resources: 0
Has informals:

Location information

County(ies): L□□ A□□□□□
USGS quad(s): VENICE
Address:
PLSS:

Database record metadata

	Date	User
Entered:	5/5/2008	□□□
Last modified:	10/10/2018	□□□□

IC actions:	*Date*	*User*	*Action taken*
	5/6/2008	□□□	A□□□□ □ □□□ □ □□□ □□ S□ □□□□ □□□□□.
	10/4/2024	□□□	A□□□□ □ □□□ □□□ A□□□□ □□□□□.

Record status: D□□□□□□ C□□ □□□□

Report Detail: LA-05554

Hampton Court

Identifiers

Report No.: LA-05554
Other IDs:
Cross-refs:

Citation information

Author(s): W□□□□, L□□□□
Year: 1999
Title: N□□□□□□ □□□□ H□□□□ □ □□ A □□□□□□□□□□□□P □ ict ons
Affliliation:
No. pages:
No. maps:
Attributes: A □□□□□□□□ □□/□□□□□□ □□□□
Inventory size: NONE
Disclosure:
Collections:

General notes

Associated resources

No. resources: 0
Has informals:

Location information

County(ies): L□□ A□□□□□□
USGS quad(s): VENICE
Address:
PLSS:

Database record metadata

	Date	User
Entered:	5/5/2008	□□□
Last modified:		

IC actions:	*Date*	*User*	*Action taken*
	5/6/2008	□□□	A□□□□ □ □□□ □ □□□ □□ S□ □□□□ □□□□□□□.
	10/4/2024	□□□	A□□□□ □ eco □□□ A□□□□□ □□□□□□□.

Record status:

Report Detail: LA-05555

Hampton Court

Identifiers

Report No.: LA-05555
Other IDs:
Cross-refs:

Citation information

Author(s): D□□□, C□ □
Year: 2001
Title: C□□□ □R□□□ □ A□sessme □: C□□□□ W□□□□ F□□□ N□. L□ 680-08 L□ A□□□□ C□□□, C□□ □□
Affliliation: LSA A□□□□□□, I□□.
No. pages: 12
No. maps:
Attributes: L te atu e □□□ □□
Inventory size: □0.25 AC
Disclosure: N□□□ □□□□□□□
Collections: N□

General notes

Associated resources

No. resources: 0
Has informals:

Location information

County(ies): L□ A□□□□
USGS quad(s): VENICE
Address:
PLSS:

Database record metadata

	Date	User
Entered:	5/5/2008	□□□
Last modified:	10/10/2018	□□□□

IC actions:	*Date*	*User*	*Action taken*
	5/6/2008	□□□	A□□□□ □ □□□ □ □□□ □□ S□ □□□ □□□□□.
	10/4/2024	□□□	A□□□□ □ eco □□□ A□□□□ □□□□□.

Record status: D□□□□□ C□□ □□□

Report Detail: LA-07714

Hampton Court

Identifiers

Report No.: LA-07714
Other IDs:
Cross-refs:

Citation information

Author(s): B□□□□ , W□□□□ H.
Year: 2004
Title: C□□□ □□R□□□□ □□ R□□□ □S□□ □□ □□ S□□□ V□□□□□□ A□&□W□□□□□□ S□ □□□□□ F□□□□□□ C□□ □ □□□ 950-031-009□ (□□□□□□□ B□□□□ H□□□□) 1515 P□□□□□ A□□□□□, V□□□□, L□□ A□□□□□□ C□□□□, C□□□ □□□
Affliliation: M□□□□□□B □□ □ □□ A□□□□□□□□
No. pages:
No. maps:
Attributes: A □□□□□□□□□□□□, F□□□ □□□ □
Inventory size: □1 □□
Disclosure:
Collections:

General notes

Associated resources

No. resources: 0
Has informals:

Location information

County(ies): L□□ A□□□□□□
USGS quad(s): VENICE
Address:
PLSS:

Database record metadata

	Date	User
Entered:	5/5/2008	□□□
Last modified:		

IC actions:	*Date*	*User*	*Action taken*
	5/6/2008	□□□	A□□□□ □ □□□ □ □□□ □□ S□ □□□□ □□□□□□.
	10/4/2024	□□□	A□□□□ □ □□□ □□□ A□□□□□ □□□□□□.

Record status:

Report Detail: LA-10827

Hampton Court

Identifiers

Report No.: LA-10827
Other IDs:
Cross-refs:

Citation information

Author(s): G□□□□□□□□, A□□, D□ □□S□□□, E □□T□□□ □□□□□, □□ H□□□□□□ L□□M□□□
Year: 2008
Title: C□□□ □□R□□□□ □□□A□□□□□□ □□□□□□□□ USPS V□□□□□ C□ □□ A□□□□ 313 G □□ B□□□□□□ , V□□□□□, L□□A□□□□□ C□□□□□, C□□□□ □□□
Affliliation: HRA
No. pages: 19
No. maps:
Attributes: A □□□□□□□ □/□□□□□ □□□□, E□□□□□□□
Inventory size:
Disclosure: N□□□ □□□□□□□□
Collections: N□

General notes

Associated resources

No. resources: 0
Has informals:

Location information

County(ies): L□□A□□□□□
USGS quad(s): VENICE

Address:	*Address*	*City*	*Assessor's parcel no.*	*Zip code*
	313 G □□ B□□□□□	V□□□□		

PLSS:

Database record metadata

	Date	*User*
Entered:	4/18/2011	□□□ □□
Last modified:	4/18/2011	□□□ □□

IC actions:	*Date*	*User*	*Action taken*
	10/4/2024	□□□	A□□□□ □ □□□ □□□ A□□□□□ □□□□□□.

Record status:

Report Detail: LA-11706

Hampton Court

Identifiers

Report No.: LA-11706
Other IDs:
Cross-refs:

Citation information

Author(s): L□□□□□, S□□□□□□□
Year: 2011
Title: C□□□□ □□R□□□□□ □□ R□□□□ □S□□ □□ □□ S□□□ S□ □□□□, AT&T S□□□ LA0522-01 M□□□ S□□□□□P□□□□, 3100 M□□□ S□□□□, S□□□□□ M□□□□□, L□□ A□□□□□□□ C□□□□□, CA
Affliliation: ACE E□□□□□□□ □□□□□□
No. pages: 61
No. maps:
Attributes: A □□□□□□□□□□□□□□□, A □□□□□□□□□ □□/H□□□□ □□□□□, F□□□ □□□□ □
Inventory size:
Disclosure: N□□□□ □□□□□□□□□□□□
Collections: N□

General notes

Associated resources

No. resources: 0
Has informals:

Location information

County(ies): L□□ A□□□□□□□
USGS quad(s): VENICE

Address:	*Address*	*City*	*Assessor's parcel no.*	*Zip code*
	3100 M□□□ S□	S□□□□ M□□□□□, CA		

PLSS:

Database record metadata

	Date	*User*
Entered:	7/19/2012	□□□□□□□
Last modified:	6/27/2023	□ □□□□□□ □□

IC actions:	*Date*	*User*	*Action taken*
	6/27/2023	□ □□□□□□ □□	□□□□□□□□ □□□□ □□□□□□
	10/4/2024	□□□□	A□□□□□ □ □□□□ □□□□ A□□□□□□ □□□□□□□□.

Record status: D□□□□□□□□ C□□ □□□□□□

Report Detail: LA-12438

Hampton Court

Identifiers

Report No.: LA-12438
Other IDs:
Cross-refs:

Citation information

Author(s): B□□□□□, W□□□□□ H. □□ K□□□□□□□□ A. C □□□□
Year: 2013
Title: C□□□□ □□R□□□□□ □□□□R□□□□ □S□□□ □□□ □□□ S□□□□ V□□□□□R□□□□□□□□ □□□ AT&T M□□□□□□□□, LLC C□□□ □ □□□□ LA0621 (V□□□□□□ B□□□□□ H□□□□), 1515 P□□□□□□□ B□□□□□□□□ , V□□□□□□, L□□ A□□□□□□□ C□□□□□□, C□□□□□ □□□□
Affliliation: E□□□□□□□ □□□□□□A□□□□□□□ □□□□S□□□□□□□□□□□, I□□.
No. pages: 14
No. maps:
Attributes: A □□□□□□□□□□□□□□□□, F□□□□ □□□□ □
Inventory size:
Disclosure: N□□□□□ □□□□□□□□□□□□□□
Collections: N□

General notes

Associated resources

Primary No.	*Trinomial*	*Name*
P-19-188169		
P-19-188170		B□□□□ □□A□ □ □□□□
P-19-188171		P□□□□□□□□ D □□□ S□□□ □,M□□□□□□□ B□ □,

No. resources: 3
Has informals: N□

Location information

County(ies): L□□ A□□□□□□□□
USGS quad(s): VENICE

Address:	*Address*	*City*	*Assessor's parcel no.*	*Zip code*
	1515 P□□□□□□□ B□□□	V□□□□□□, CA		90291

PLSS:

Database record metadata

	Date	*User*
Entered:	2/18/2014	□□□□□□□□
Last modified:	5/9/2023	□□□□ □□□□□□□

IC actions:	*Date*	*User*	*Action taken*
	5/9/2023	□□□□ □□□□□□□	A.S.
	10/4/2024	□□□□	A□□□□□ □ □□□□ □□□□ A□□□□□□□ □□□□□□□□□.

Record status: D□□□□□□□□□ C□□ □□□□□□□

Report Detail: LA-12989

Hampton Court

Identifiers

Report No.: LA-12989
Other IDs:
Cross-refs:

Citation information

Author(s): A□□□□□ □□□
Year: 2015
Title: S□ □□□LA, L□□A□□□□□H□□□ □R□□□□ □□□Su vey H□□□ □R□□□□ □□□Su vey R□□□ □V□□□□ C□□ □ □□□P□□A □□
Affliliation: H□□□ □R□□□□ □□□G □□□
No. pages: 76
No. maps:
Attributes: A □□□□□□□ □/H□□□ □□□, E□□□□□□, F□□□ st] y
Inventory size:
Disclosure: N□□□ □□□□□□□□
Collections: N□

General notes

Associated resources

No. resources: 0
Has informals:

Location information

County(ies): L□□A□□□□□
USGS quad(s): BEVERLY HILLS, VENICE
Address:
PLSS:

Database record metadata

	Date	User
Entered:	10/26/2016	□□□
Last modified:	11/2/2016	□□□

IC actions:	*Date*	*User*	*Action taken*
	10/4/2024	□□□	A□□□□ □ □□□ □□□ A□□□□□ □□□□□□.

Record status: D□□□□□□ C□□ □□□

Report Detail: LA-12991

Hampton Court

Identifiers

Report No.: LA-12991
Other IDs:
Cross-refs:

Citation information

Author(s): B□□□□ , W□□□□ H.
Year: 1995
Title: CULTURAL RESOURCES MONITORING AT 363 4TH AVENUE, VENICE, LOS ANGELES COUNTY, CALIFORNIA
Affliliation: W.H. BONNER ASSOCIATES
No. pages: 15
No. maps:
Attributes: A □□□□□□□□□□□□□□, A □□□□□□□□□ □/H□□□□ □□□□, F□□□ □□□ □, M□□□□□ □□□

Inventory size:
Disclosure: N□□□□ □□□□□□□□□□□
Collections: N□

General notes

Associated resources

No. resources: 0
Has informals:

Location information

County(ies): L□□ A□□□□□□
USGS quad(s): VENICE

Address:	*Address*	*City*	*Assessor's parcel no.*	*Zip code*
	363 4TH AVENUE	VENICE		

PLSS:

Database record metadata

	Date	*User*
Entered:	10/31/2016	□□□□□
Last modified:	11/2/2016	□□□□□

IC actions:	*Date*	*User*	*Action taken*
	10/4/2024	□□□	A□□□□ □ eco □□□ A□□□□□ □□□□□□□.

Record status: D□□□□□□□ C□□ □□□□

Report Detail: LA-13133

Hampton Court

Identifiers

Report No.: LA-13133
Other IDs:
Cross-refs:

Citation information

Author(s): B□□□□ , D□□□□ F., C□ □□ D. W□□□, □□ K□□□□□□□ A. C □□ □□
Year: 2014
Title: C□□□ □□R□□□□ □□□ R□□□ □S□□ □□ □□ S□□ V□□□R□□□□□ □□ T-M□□□□ W□□, LLC C□□ □ □□ LA02692A (P□□□□□ A□□□□□ □□ V□□□□ W□□), 1515 P□□□□ A□□□□□, V□□□□, L□□ A□□□□□ C□□□□, C□□□ □□□
Affliliation: E□□□□□ □□□□ A□□□□□ □□□ S□□□□□□□□, I□□
No. pages: 16
No. maps:
Attributes: A □□□□□□□□□□□□, A □□□□□□□ □/H□□□ □□□, F□□ □□□ □
Inventory size:
Disclosure: N□□□ □□□□□□□□□
Collections: N□

General notes

Associated resources

Primary No.	Trinomial	Name
P-19-188171		P□□□□□ D □□ S□□ □,M□□□ B□ □,

No. resources: 1
Has informals:

Location information

County(ies): L□□ A□□□□□
USGS quad(s): VENICE
Address:

Address	City	Assessor's parcel no.	Zip code
1515 P□□□□ A□□□□□	V□□□□		90291

PLSS:

Database record metadata

	Date	User
Entered:	11/16/2016	□□□□
Last modified:	11/16/2016	□□□□

IC actions:

Date	User	Action taken
10/4/2024	□□□	A□□□□ □ □□□ □□□ A□□□□ □□□□□.

Record status: D□□□□□□ C□□ □□□

Resource Detail: P-19-001061

Hampton Court

Identifying information

Primary No.: P-19-001061
Trinomial: CA-LAN-001061/H
Name:
Other IDs:
Cross-refs:

Attributes

Resource type: S□□□
Age: P □□□□□□□□ □□, H□□□□□ □□
Information base: S□ □□□□
Attribute codes: AH03 (L□□ □□□□□□□□/□ □□□□)□AH16 (O□□□□)□AP02 (L□□□□□□ □□□□□□□)□AP15 (H□□□□□□□□□□ □□□ □□)
Disclosure: N□□□□□ □□□□□□□□□□□□□□
Collections: Y□□□
Accession no(s):
Facility:

General notes

Recording events

Date	*Recorder(s)*	*Affiliation*	*Notes*
3/5/1980	WHITLEY		
5/6/1988	CLAY SINGER		U□ □□□□ □□□□□□ .

Associated reports

Report No.	*Year*	*Title*	*Affiliation*
LA-01536	1986	T□□ R□□□□□□□ □□□□ P □□□□ □□□□ □A□□□□□□□□ □□□□□□□ LAN-1061, S□□□□□ M□□□□□□, C□□□□□ □□□□	U□□□□□□□ □
LA-08091	2006	C□□□□ □□R□□□□□ □□□□ R□□□□ □S□□ □□□ R□□□□□□□□ □□□ S□□□ S□□□ V□□□□□□□□ T-□ □□□□□□ C□□□ □ □□□□ S□01678□ (□□□□-□□ □□□□□ P□□□ G□□ 1831) 411 O□□□□□ P□ □B□□□□□□□ , S□□□□□ M□□□□□□, L□□ A□□□□□□□ C□□□□□□, C□□□□□ □□□□	M□□□□□□□B □□□ □ □□□ A□□□□□□□□□□
LA-09678	2009	C□□□□ □□R□□□□□ □□□ S□ □□□□ R□□□□ □, P□□□□ □ W□□□ Q□□□□□□□ I□ □ □□□□□ □□□□□□ R□□□□□□□ R□□□□□ P □□□□□□, P □□□ O - C□□□□□ W□□□□ B□□□ P □□□ □□□ , C□□□ □ □□□□□□ □□V□□□□□□, C□□□ □□□L□□□ A□□□□□□□□, L□□□ A□□□□□□□□ C□□□□□□, C□□□□□ □□□□. W.O. N□. EW40019F	A □□□□□□P□□□□□ R□□□□□ □□□ M□□□□□□□□ □□□□I□□.

Location information

County: L□□ A□□□□□□□
USGS quad(s): BEVERLY HILLS, VENICE
Address:
PLSS:
UTMs:

Management status

Database record metadata

	Date	*User*	
Entered:	5/1/2008	□□□□	
Last modified:	9/4/2019	□□□□□□□ □□	
IC actions:	*Date*	*User*	*Action taken*
	5/1/2008	□□□□	A□□□□□ □ □□□□ □ □□□□ E□□□□ □□□□ □□□□□□□□.
	7/3/2012	□□□□ □□□□	V□□□□□□ □ □ □□□ □□□□□□□□
	10/4/2024	□□□□	A□□□□□ □ □□□□ □□□□ A□□□□□□ □□□□□□□□.

Resource Detail: P-19-001061

Hampton Court

Record status: V□ □□□

Resource Detail: P-19-101358

Hampton Court

Identifying information

Primary No.: P-19-101358
Trinomial:
Name: ANH-4132016-1 I□□□□□□□

Other IDs:	*Type*	*Name*
	R□□□□□ □□ N□□ □	ANH-4132016-1 I□□□□□□□

Cross-refs:

Attributes

Resource type: O□□□
Age: P □□□□□□□ □□
Information base: S□ □□□□
Attribute codes: AP02 (L□□□□□ □□□□□□)
Disclosure: N□□□□ □□□□□□□□□□□□
Collections: N□
Accession no(s):
Facility:

General notes

Recording events

Date	*Recorder(s)*	*Affiliation*	*Notes*
4/13/2016	A□□□□□□ H□□□	AECOM	

Associated reports

Report No.	*Year*	*Title*	*Affiliation*
LA-13522	2016	C□□□□ □□R□□□□ □□□□A□□□□□□□ □□□□D□□□□□□□6 T□□□□T □□□□□□ □□ D□□ □□□□□□□P □□□□□, V□□□□□□, C□□□□□ □□□□	AECOM

Location information

County: L□□A□□□□□□□
USGS quad(s): VENICE

Address:	*Address*	*City*	*Assessor's parcel no.*	*Zip code*
	100 E S□□□□□□A□□	L□□A□□□□□□□	4286-015-900	90291

PLSS:
UTMs:

Management status

Database record metadata

	Date	*User*
Entered:	5/26/2016	□ □□□□□□
Last modified:	5/26/2016	□ □□□□□□

IC actions:	*Date*	*User*	*Action taken*
	10/4/2024	□□□□	A□□□□□ □ □□□□ □□□□ A□□□□□□ □□□□□□□□.

Record status: V□ □□□□

Resource Detail: P-19-167301

Hampton Court

Identifying information

Primary No.: P-19-167301
Trinomial:
Name: V□□□□□ B □□□□ L□□ □ □
Other IDs:

Type	*Name*
OHP P □□□ □□N□□ □	021263
R□□□□ □□ N□□ □	V□□□□□ B □□□□ L□□ □ □

Cross-refs:

Attributes

Resource type: B□□□ □□□
Age: H□□□□ □□
Information base: O□□□
Attribute codes: HP09 (P□□□□ □□□□□ □□□□ □□□)
Disclosure: U□ □□□□□□□
Collections: N□
Accession no(s):
Facility:

General notes

Recording events

Date	*Recorder(s)*	*Affiliation*	*Notes*
10/30/1978	R. M□□□□, J. M□□□ , R. C□□□□□, R. L□□ □ , & D. M□□□	L□□ A□□□□□ C□□□□ □□□□□	

Associated reports

Location information

County: L□□ A□□□□□
USGS quad(s): VENICE
Address:

Address	*City*	*Assessor's parcel no.*	*Zip code*
610 C□□□□ □□□ A□□	L□□ A□□□□□	4241-005-900	

PLSS:
UTMs:

Management status

Database record metadata

	Date	*User*
Entered:	11/17/2010	□ □□□□□
Last modified:	9/4/2019	□□□□□ □□

IC actions:

Date	*User*	*Action taken*
10/4/2024	□□□	A□□□□ □ □□□ □□□ A□□□□ □□□□□□

Record status: V□ □□□

Resource Detail: P-19-169581

Hampton Court

Identifying information

Primary No.: P-19-169581
Trinomial:
Name: 402 B □□□□□A□□□902 4□□ A□□
Other IDs:

Type	*Name*
R□□□□□ □□ N□□ □	402 B □□□□□A□□
R□□□□□ □□ N□□ □	902 4□□ A□□
OHP P □□□□ □□N□□ □	023559

Cross-refs: S□□□□□□ □□ 19-169618

Attributes

Resource type: B□□□ □□□
Age: H□□□□ □□
Information base: S□ □□□
Attribute codes: HP02 (S□□□□□ □□□ □□ □ □□□ □□)
Disclosure: N□□□□ □□□□□□□□□□
Collections: N□
Accession no(s):
Facility:

General notes

Recording events

Date	*Recorder(s)*	*Affiliation*	*Notes*
2/6/1981	B□ □□□ □□E□□□□□ □□□	C□□□ □□L□□A□□□□□	T□□ □□□ □ □□□ □□□ □ □ □□□ □□

Associated reports

Location information

County: L□□A□□□□□
USGS quad(s): VENICE
Address:

Address	*City*	*Assessor's parcel no.*	*Zip code*
902 4□□ A□□	L□□A□□□□□		90291
402 B □□□□□A□□	V□□□□□		90291

PLSS:
UTMs: Z□□□ 11 364180□E 3762220□N NAD27
Z□□□ 11 364160□E 3762240□N NAD27

Management status

Database record metadata

	Date	*User*
Entered:	1/22/2015	□ □□□□□
Last modified:	9/4/2019	□□□□□□ □□

IC actions:

Date	*User*	*Action taken*
10/4/2024	□□□	A□□□□ □ □□□ □□□ A□□□□ □□□□□□□

Record status: V□ □□□

Resource Detail: P-19-169637

Hampton Court

Identifying information

Primary No.: P-19-169637
Trinomial:
Name: M□□□□□ M□□ □□ □□□
Other IDs:

Type	*Name*
OHP P □□□ □ N□□ □	023615
R□□□□ □□ N□□ □	M□□□□□ M□□ □□ □□□

Cross-refs:

Attributes

Resource type: B□□ □□
Age: H□□□ □
Information base: S□ □□□
Attribute codes: HP02 (S□□□□ □□□ □ □□□ □)
Disclosure: U□ □□□□□□
Collections:
Accession no(s):
Facility:

General notes

Recording events

Date	*Recorder(s)*	*Affiliation*	*Notes*
2/6/1981	J.R. F□ □	C□□ □□L□□A□□□□□	

Associated reports

Location information

County: L□□A□□□□□
USGS quad(s): VENICE
Address:

Address	*City*	*Assessor's parcel no.*	*Zip code*
339 I□ □□□ A□□	L□□A□□□□□		

PLSS:
UTMs:

Management status

Database record metadata

	Date	*User*
Entered:	1/31/2014	□ □□□□
Last modified:	9/4/2019	□□□□□ □□

IC actions:

Date	*User*	*Action taken*
10/4/2024	□□□	A□□□□ □ □□□ □□□ A□□□□ □□□□□□.

Record status: V□ □□□

Resource Detail: P-19-169644

Hampton Court

Identifying information

Primary No.: P-19-169644
Trinomial:
Name: M T
Other IDs:

Type	*Name*
OHP P N	023622
R N	M T

Cross-refs:

Attributes

Resource type: B
Age: H
Information base: O
Attribute codes: HP16 (R
Disclosure: U
Collections:
Accession no(s):
Facility:

General notes

Recording events

Date	*Recorder(s)*	*Affiliation*	*Notes*
2/6/1981	J.R. F	C L A	

Associated reports

Report No.	*Year*	*Title*	*Affiliation*
LA-09283	2007	A P I C R A V P A L A D W P D C P D S P C L A, L A C, C	A P R M I,

Location information

County: L A
USGS quad(s): VENICE
Address:

Address	*City*	*Assessor's parcel no.*	*Zip code*
206 M S	L A		90291

PLSS:
UTMs:

Management status

Database record metadata

	Date	*User*
Entered:	9/2/2008	
Last modified:	9/4/2019	

IC actions:	*Date*	*User*	*Action taken*
	9/2/2008		A E (
	10/4/2024		A A.

Record status: V

Resource Detail: P-19-169645

Hampton Court

Identifying information

Primary No.: P-19-169645
Trinomial:
Name: C R C B □□□□□ C □
Other IDs:

Type	*Name*
OHP P □□□ □ N □□ □	023623
R □□□□ □ N □□ □	C R C B □□□□□ C □

Cross-refs:

Attributes

Resource type: B □□ □□
Age: H □□□ □
Information base: O □□
Attribute codes: HP06 (1-3 □□□ □ □□□ □ □ □□□□□□□ □□)
Disclosure: U □ □□□ □□□
Collections:
Accession no(s):
Facility:

General notes

Recording events

Date	*Recorder(s)*	*Affiliation*	*Notes*
2/6/1981	J.R. F □ □	C □ □ L □ A □□□□□	

Associated reports

Report No.	*Year*	*Title*	*Affiliation*
LA-09283	2007	A P □□□ I C □ □ R □□□ □ A □□□□□ □□ V □ □□ P □□□□□□□□□ A □□□□□ □□ L □ A □□□□□ D □□ W □□ P □□ D □□□□ C □□□ P □□□□ D □□□□□ S □□□ P □□□□□ C □□ L □ A □□□□□, L □ A □□□□□ C □□□□, C □□	A □□□□ P □□□ R □□□ M □□□□□ □□, I □□

Location information

County: L □ A □□□□□
USGS quad(s): VENICE
Address:

Address	*City*	*Assessor's parcel no.*	*Zip code*
218 M □ S □□□	L □ A □□□□□		90291

PLSS:
UTMs:

Management status

Database record metadata

	Date	*User*
Entered:	9/2/2008	□□
Last modified:	9/4/2019	□□□ □

IC actions:

Date	*User*	*Action taken*
9/2/2008	□□	A □□□ □ □□ □ □□ E □□ □□ □□□□□ (□□□ □□ □□ □□□)
10/4/2024	□□	A □□□ □ □□ □□ A □□□ □□□□□.

Record status: V □ □□

Resource Detail: P-19-175075

Hampton Court

Identifying information

Primary No.: P-19-175075
Trinomial:
Name: H□□□□W□□ □ □/ W□□ □ □A□□ □□ □□□□

Other IDs:	*Type*	*Name*
	R□□□□ □□ N□□ □	H□□□□W□□ □ □/ W□□ □ □A□□ □□ □□□□
	OHP P □□□ □□ N□□ □	094440

Cross-refs:

Attributes

Resource type: B□□□ □□□
Age: H□□□□ □□
Information base: O□□□
Attribute codes: HP05 (H□□□/□□ □□□□)
Disclosure: U□ □□□□□□□
Collections: N□
Accession no(s):
Facility:

General notes

Recording events

Date	*Recorder(s)*	*Affiliation*	*Notes*
10/3/1984			H□□□□ □□P □□□ □□□□□□ C□ □□□□□□□□□ A□□□□□□□□□

Associated reports

Location information

County: L□□A□□□□□□
USGS quad(s): VENICE

Address:	*Address*	*City*	*Assessor's parcel no.*	*Zip code*
	5 W□□□□ □□□□ A□□	V□□□□		90291

PLSS:
UTMs:

Management status

Database record metadata

	Date	*User*
Entered:	1/28/2015	□ □□□□□
Last modified:	9/4/2019	□□□□□ □□

IC actions:	*Date*	*User*	*Action taken*
	10/4/2024	□□□	A□□□□ □ □□□ □□□ A□□□□□ □□□□□□□

Record status: V□ □□□

Resource Detail: P-19-178272

Hampton Court

Identifying information

Primary No.: P-19-178272

Trinomial:

Name: M□□□ S□□□□D□□□□□

Other IDs:

Type	*Name*
R□□□□□ □□ N□□ □	M□□□ S□□□□D□□□□□
OHP P □□□□ □□N□□ □	028951

Cross-refs:

I□ □ □□□□□□□□ □□□ □□□□ □□□□19-178226
I□ □ □□□□□□□□ □□□ □□□□ □□□□19-178227
I□ □ □□□□□□□□ □□□ □□□□ □□□□19-178228
I□ □ □□□□□□□□ □□□ □□□□ □□□□19-178229
I□ □ □□□□□□□□ □□□ □□□□ □□□□19-178230
I□ □ □□□□□□□□ □□□ □□□□ □□□□19-178231
I□ □ □□□□□□□□ □□□ □□□□ □□□□19-178232
I□ □ □□□□□□□□ □□□ □□□□ □□□□19-178234
I□ □ □□□□□□□□ □□□ □□□□ □□□□19-178236
I□ □ □□□□□□□□ □□□ □□□□ □□□□19-178238
I□ □ □□□□□□□□ □□□ □□□□ □□□□19-178239
I□ □ □□□□□□□□ □□□ □□□□ □□□□19-178240
I□ □ □□□□□□□□ □□□ □□□□ □□□□19-178241
I□ □ □□□□□□□□ □□□ □□□□ □□□□19-178242
I□ □ □□□□□□□□ □□□ □□□□ □□□□19-178243
I□ □ □□□□□□□□ □□□ □□□□ □□□□19-178244
I□ □ □□□□□□□□ □□□ □□□□ □□□□19-178245
I□ □ □□□□□□□□ □□□ □□□□ □□□□19-178246
I□ □ □□□□□□□□ □□□ □□□□ □□□□19-178247
I□ □ □□□□□□□□ □□□ □□□□ □□□□19-178248
I□ □ □□□□□□□□ □□□ □□□□ □□□□19-178249
I□ □ □□□□□□□□ □□□ □□□□ □□□□19-178250
I□ □ □□□□□□□□ □□□ □□□□ □□□□19-178251
I□ □ □□□□□□□□ □□□ □□□□ □□□□19-178252
I□ □ □□□□□□□□ □□□ □□□□ □□□□19-178253
I□ □ □□□□□□□□ □□□ □□□□ □□□□19-178254
I□ □ □□□□□□□□ □□□ □□□□ □□□□19-178255
I□ □ □□□□□□□□ □□□ □□□□ □□□□19-178256
I□ □ □□□□□□□□ □□□ □□□□ □□□□19-178257
I□ □ □□□□□□□□ □□□ □□□□ □□□□19-178258
I□ □ □□□□□□□□ □□□ □□□□ □□□□19-178259
I□ □ □□□□□□□□ □□□ □□□□ □□□□19-178260
I□ □ □□□□□□□□ □□□ □□□□ □□□□19-178261
I□ □ □□□□□□□□ □□□ □□□□ □□□□19-178262
I□ □ □□□□□□□□ □□□ □□□□ □□□□19-178263
I□ □ □□□□□□□□ □□□ □□□□ □□□□19-178264
I□ □ □□□□□□□□ □□□ □□□□ □□□□19-178265
I□ □ □□□□□□□□ □□□ □□□□ □□□□19-178266
I□ □ □□□□□□□□ □□□ □□□□ □□□□19-178267
I□ □ □□□□□□□□ □□□ □□□□ □□□□19-178268
I□ □ □□□□□□□□ □□□ □□□□ □□□□19-178269
I□ □ □□□□□□□□ □□□ □□□□ □□□□19-178270
I□ □ □□□□□□□□ □□□ □□□□ □□□□19-178271

Attributes

Resource type: D□□□□□□

Age: H□□□□ □□

Information base: S□ □□□□

Attribute codes: HP06 (1-3 □□□□ □ □□□□ □ □ □□□□□□□□□ □□□□)□HP07 (3□ □□□□ □ □□□□ □ □ □□□□□□□□□ □□□□)

Disclosure: U□ □□□□□□□□

Collections: N□

Resource Detail: P-19-178272

Hampton Court

Accession no(s):
Facility:

General notes

Recording events

Date	*Recorder(s)*	*Affiliation*	*Notes*
3/30/1983	M. A□□□□□□□, P. G□□□□	C□□□ □□S□□□□ M□□□□□	

Associated reports

Location information

County: L□□A□□□□□□
USGS quad(s): BALDWIN PARK, VENICE

Address:	*Address*	*City*	*Assessor's parcel no.*	*Zip code*
	M□□□ S□□□□	S□□□□ M□□□□□		

PLSS:
UTMs:

Management status

Database record metadata

	Date	*User*
Entered:	6/24/2014	□ □□□□□
Last modified:	9/4/2019	□□□□□ □□

IC actions:	*Date*	*User*	*Action taken*
	10/4/2024	□□□	A□□□□ □ □□□ □□□ A□□□□□ □□□□□□□.

Record status: V□ □□□

Resource Detail: P-19-187046

Hampton Court

Identifying information

Primary No.: P-19-187046
Trinomial:
Name: V□□□□□ □□A□ □ □□□ H□□□□

Other IDs:	*Type*	*Name*
	OHP P □□□ □□N□□ □	123746
	R□□□□ □□ N□□ □	V□□□□□ □□A□ □ □□□ H□□□□

Cross-refs:

Attributes

Resource type: B□□□ □□□
Age: H□□□□ □□
Information base: O□□□
Attribute codes: HP02 (S□□□□□ □□□ □□ □ □□□ □□)
Disclosure: U□ □□□□□□□
Collections:
Accession no(s):
Facility:

General notes

Recording events

Date	*Recorder(s)*	*Affiliation*	*Notes*
4/9/2001	T. G □□ □□		

Associated reports

Location information

County: L□□ A□□□□□□
USGS quad(s): VENICE

Address:	*Address*	*City*	*Assessor's parcel no.*	*Zip code*
	1223 C□□ □□□ A□□	L□□ A□□□□□□		

PLSS:
UTMs:

Management status

Database record metadata

	Date	*User*
Entered:	9/3/2008	
Last modified:	9/4/2019	□□□□□ □□

IC actions:	*Date*	*User*	*Action taken*
	9/3/2008	□□□	A□□□□ □ □□□ □□□ E□□□ □□□ □□□□□□□ (□□□ □□□□□ □□□□□ □□□ □□□□□□□□□□ S□□□-A□)
	10/4/2024	□□□	A□□□□ □ □□□ □□□ A□□□□□ □□□□□□□.

Record status: V□ □□□

Resource Detail: P-19-188169

Hampton Court

Identifying information

Primary No.: P-19-188169
Trinomial:
Name:
Other IDs:

Type	*Name*
O□□□	AT&T T□□□□□□ □ □□□□□□□□□ F□□□□□□ □950-031-009A

Cross-refs:

Attributes

Resource type: B□□□ □□□
Age: H□□□□ □□
Information base: O□□□
Attribute codes: HP06 (1-3 □□□ □ □□□ □ □ □□□□□□□□ □□□)
Disclosure: U□ □□□□□□□□
Collections:
Accession no(s):
Facility:

General notes

Recording events

Date	*Recorder(s)*	*Affiliation*	*Notes*
1/10/2005	K.A. C □□ □□		

Associated reports

Report No.	*Year*	*Title*	*Affiliation*
LA-12438	2013	C□□□ □□R□□□□ □□□ R□□□ □S□□ □□ □□ S□□ V□□□R□□□□□ □□ AT&T M□□□□□, LLC C□□ □ □□ LA0621 (V□□□□ B□□□ H□□□), 1515 P□□□□ B□□□□□ , V□□□□, L□□ A□□□□□ C□□□□, C□□□ □□	E□□□□□□ □□□□A□□□□□ □□□S□□□□□□□□, I□□.

Location information

County: L□□ A□□□□□
USGS quad(s): VENICE
Address:

Address	*City*	*Assessor's parcel no.*	*Zip code*
1512-1518 P□□□□ A□□	V□□□	4238-014-004	90291

PLSS:
UTMs:

Management status

Database record metadata

	Date	*User*
Entered:	9/2/2008	□□□
Last modified:	9/4/2019	□□□□□ □□

IC actions:

Date	*User*	*Action taken*
9/2/2008	□□□	A□□□□ □ □□□ □ □□□ E□□□ □□□ □□□□□□□ (□□□□□ □□□ □□□ □□□□)
10/4/2024	□□□	A□□□□ □ □□□ □□□ A□□□□ □□□□□□□.

Record status: V□ □□□

Resource Detail: P-19-188170

Hampton Court

Identifying information

Primary No.: P-19-188170
Trinomial:
Name: B□□□ □□A□ □ □□□
Other IDs:

Type	*Name*
R□□□□ □□ N□□ □	B□□□ □□A□ □ □□□
O□□□	AT&T T□□□□□ □ □□□□□□□□ F□□□□□ □950-031-009A

Cross-refs:

Attributes

Resource type: B□□□ □□□
Age: H□□□□ □□
Information base: O□□□
Attribute codes: HP03 (M□□□□□□ □□□ □□ □ □□□ □□)□HP06 (1-3 □□□ □ □□□ □ □ □□□□□□□□ □□□)
Disclosure: U□ □□□□□□□
Collections:
Accession no(s):
Facility:

General notes

Recording events

Date	*Recorder(s)*	*Affiliation*	*Notes*
1/3/2005	K.A. C □□		

Associated reports

Report No.	*Year*	*Title*	*Affiliation*
LA-12438	2013	C□□□ □□R□□□□ □□□ R□□□ □S□□ □□ □□ S□□ V□□□R□□□□□ □□ AT&T M□□□□□, LLC C□□ □ □□ LA0621 (V□□□□ B□□□ H□□□), 1515 P□□□□ B□□□□□ , V□□□□, L□□ A□□□□□ C□□□□, C□□□ □□	E□□□□□ □□□□A□□□□□ □□□S□□□□□□□, I□□.

Location information

County: L□□ A□□□□□
USGS quad(s): VENICE
Address:

Address	*City*	*Assessor's parcel no.*	*Zip code*
80 W□ □ A□	V□□□	4226-009-010	90291

PLSS:
UTMs:

Management status

Database record metadata

	Date	*User*
Entered:	9/2/2008	□□□
Last modified:	9/4/2019	□□□□□ □□

IC actions:

Date	*User*	*Action taken*
9/2/2008	□□□	A□□□ □ □□□ □ □□□ E□□□ □□□ □□□□□□ (□□□□ □□□ □□□ □□□□)
10/4/2024	□□□	A□□□ □ □□□ □□□ A□□□□ □□□□□.

Record status: V□ □□□

Resource Detail: P-19-188171

Hampton Court

Identifying information

Primary No.: P-19-188171
Trinomial:
Name: P□□□□□□□D □□ S□□ □,M□□□□□ B□ □,W□□ □□ A□□□

Other IDs:	*Type*	*Name*
	R□□□□□ □□ N□□ □	P□□□□□□□D □□ S□□ □,M□□□□□ B□ □,W□□ □□ A□□□
	O□□□	AT&T T□□□□□□ □ □□□□□□□□□□ F□□□□□□ □950-031-009A
	O□□□	V□□□□□ B□□□□ H□□□□□

Cross-refs:

Attributes

Resource type: B□□□ □□□
Age: H□□□□ □□
Information base: O□□□
Attribute codes: HP03 (M□□□□□□ □□□ □□ □ □□□ □□)□HP06 (1-3 □□□ □ □□□ □ □ □□□□□□□□ □□□)
Disclosure: U□ □□□□□□□
Collections:
Accession no(s):
Facility:

General notes

Recording events

Date	*Recorder(s)*	*Affiliation*	*Notes*
1/3/2005	K.A. C □□		

Associated reports

Report No.	*Year*	*Title*	*Affiliation*
LA-12438	2013	C□□□ □□R□□□ □□□ R□□□ □S□□ □□ □□ S□□ V□□□R□□□□□ □□ AT&T M□□□□□, LLC C□□ □ □□ LA0621 (V□□□□ B□□□□ H□□□), 1515 P□□□□ B□□□□□ , V□□□□, L□□ A□□□□□ C□□□□, C□□□ □□	E□□□□□ □□□□A□□□□□ □□□S□□□□□□□, I□□
LA-13133	2014	C□□□ □□R□□□ □□□ R□□□ □S□□ □□ □□ S□□ V□□□R□□□□□ □□ T-M□□□ W□□, LLC C□□ □ □□ LA02692A (P□□□□ A□□□□ □□ V□□□□ W□□), 1515 P□□□□ A□□□□, V□□□□, L□□ A□□□□□ C□□□□, C□□□ □□	E□□□□□ □□□□A□□□□□ □□□S□□□□□□□, I□□

Location information

County: L□□ A□□□□□
USGS quad(s): VENICE

Address:	*Address*	*City*	*Assessor's parcel no.*	*Zip code*
	75 W□□ □□ A□□ @ 1515 P□□□□ A□□	V□□□□	4226-008-021	90291

PLSS:
UTMs:

Management status

Database record metadata

	Date	*User*
Entered:	9/2/2008	□□□
Last modified:	9/4/2019	□□□□□ □□

IC actions:	*Date*	*User*	*Action taken*
	9/2/2008	□□□	A□□□□ □ □□□ □ □□□ E□□□ □□□ □□□□□□ (□□□□□ □□□ □□□ □□□□□)
	10/4/2024	□□□	A□□□□ □ □□□ □□□ A□□□□ □□□□□□.

Record status: V□ □□□

Resource Detail: P-19-192320

Hampton Court

Identifying information

Primary No.: P-19-192320
Trinomial:
Name: P□□□□□□ E□□□□□□ R□□□□ □□ O□□□□□ P□ □G□ □□□□
Other IDs:

Type	*Name*
R□□□□□ □□ N□□ □	P□□□□□□ E□□□□□□ R□□□□ □□ O□□□□□ P□ □G□ □□□□

Cross-refs:

Attributes

Resource type: B□□□ □□□
Age: H□□□□ □□
Information base: S□ □□□□
Attribute codes: HP09 (P□□□□□ □□□□□□ □□□□ □□□)
Disclosure: U□ □□□□□□□□
Collections: N□
Accession no(s):
Facility:

General notes

Recording events

Date	*Recorder(s)*	*Affiliation*	*Notes*
4/14/2016	A□□□□□□ H□□□	AECOM	

Associated reports

Report No.	*Year*	*Title*	*Affiliation*
LA-13522	2016	C□□□□ □□R□□□□ □□□□A□□□□□□□ □□□□D□□□□□□□6 T□□□□T □□□□□□ □□ D□□ □□□□□□□P □□□□□, V□□□□□□, C□□□□□ □□□	AECOM

Location information

County: L□□ A□□□□□□□
USGS quad(s): VENICE
Address:

Address	*City*	*Assessor's parcel no.*	*Zip code*
100 E S□□□□□□A□□	V□□□□□	4286-015-900	90291

PLSS:
UTMs:

Management status

Database record metadata

	Date	*User*
Entered:	5/26/2016	□ □□□□□
Last modified:	5/26/2016	□ □□□□□

IC actions:

Date	*User*	*Action taken*
10/4/2024	□□□	A□□□□□ □ □□□□ □□□□ A□□□□□□ □□□□□□□□.

Record status: V□ □□□□

Appendix B. Native American Scoping

Sacred Lands File & Native American Contacts List Request

Native American Heritage Commission
1550 Harbor Blvd, Suite 100
West Sacramento, CA 95691
916-373-3710
916-373-5471 – Fax
nahc@nahc.ca.gov

Information Below is Required for a Sacred Lands File Search

Project: Hampton Court

County: Los Angeles

USGS Quadrangle Name: Venice, CA

Township: 02 South **Range:** 15 West **Section(s):** 17

Company/Firm/Agency: South Environmental

Street Address: 2061 N. Los Robles Avenue., Ste. 205

City: Venice **Zip:** 90291

Phone: 818 991-1542

Fax: N/A

Email: sjovanovic@southenvironmental.com

Project Description:

The proposed project would demolish the current buildings and structures and construct a multi-story mixed use residential and retail building at 825 S. Hampton Drive in the City of Los Angeles. The project would consist of construction of mixed-use building including 36 multi-family residential units and approximately 3,416 square feet of commercial space and up to three subterranean levels of parking. The project is subject to CEQA.

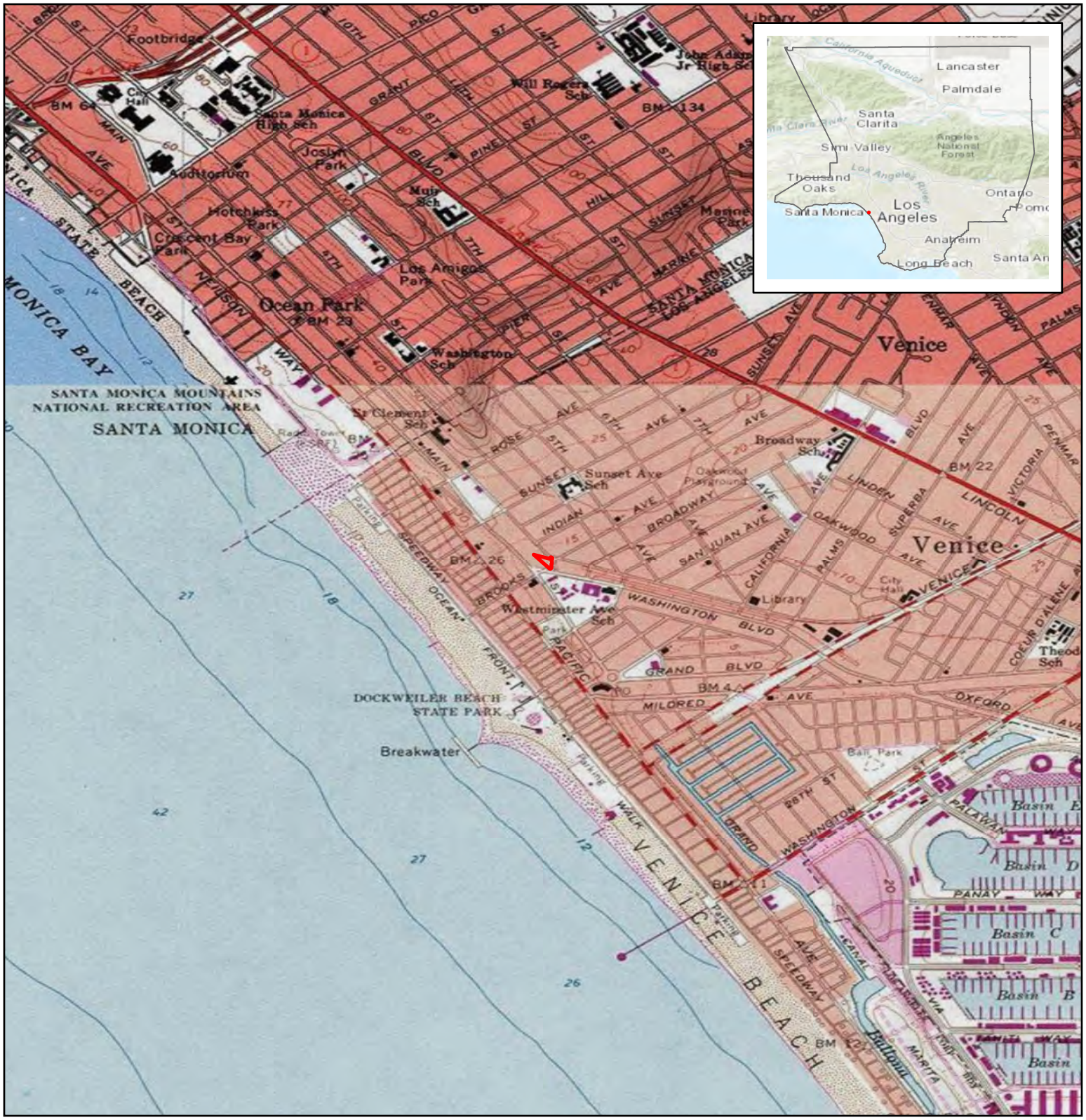

Source: ESRI USA Topo Maps and World Topo Map 2024

825 Hampton Court Project

Figure 1. Project Location Map

Project Site

Project Site is within the City of Los Angeles, California, in Los Angeles County
on the USGS Venice 7.5-minute quadrangle map
in Section 17 of Township 02 South and Range 15 West

Center Coordinate (Decimal Degrees):
Latitude: 33.9928500N Longitude: -118.4737715W

0 1,000 2,000 Feet

Scale: 1:24,000

N

SOUTH ENVIRONMENTAL

NATIVE AMERICAN HERITAGE COMMISSION

CHAIRPERSON
Reginald Pagaling
Chumash

VICE-CHAIRPERSON
Buffy McQuillen
Yokayo Pomo, Yuki, Nomlaki

SECRETARY
Sara Dutschke
Miwok

PARLIAMENTARIAN
Wayne Nelson
Luiseño

COMMISSIONER
Isaac Bojorquez
Ohlone-Costanoan

COMMISSIONER
Stanley Rodriguez
Kumeyaay

COMMISSIONER
Laurena Bolden
Serrano

COMMISSIONER
Reid Milanovich
Cahuilla

COMMISSIONER
Bennae Calac
Pauma-Yuima Band of Luiseño Indians

ACTING EXECUTIVE SECRETARY
Steven Quinn

NAHC HEADQUARTERS
1550 Harbor Boulevard
Suite 100
West Sacramento,
California 95691
(916) 373-3710
nahc@nahc.ca.gov

December 11, 2024

Samantha Jovanovic
South Environmental

Via Email to: sjovanovic@southenvironmental.com

Re: Native American Tribal Consultation, Pursuant to the Assembly Bill 52 (AB 52), Amendments to the California Environmental Quality Act (CEQA) (Chapter 532, Statutes of 2014), Public Resources Code Sections 5097.94 (m), 21073, 21074, 21080.3.1, 21080.3.2, 21082.3, 21083.09, 21084.2 and 21084.3, Hampton Court Project, Los Angeles County

To Whom It May Concern:

Pursuant to Public Resources Code section 21080.3.1 (c), attached is a consultation list of tribes that are traditionally and culturally affiliated with the geographic area of the above-listed project. Please note that the intent of the AB 52 amendments to CEQA is to avoid and/or mitigate impacts to tribal cultural resources, (Pub. Resources Code §21084.3 (a)) ("Public agencies shall, when feasible, avoid damaging effects to any tribal cultural resource.")

Public Resources Code sections 21080.3.1 and 21084.3(c) require CEQA lead agencies to consult with California Native American tribes that have requested notice from such agencies of proposed projects in the geographic area that are traditionally and culturally affiliated with the tribes on projects for which a Notice of Preparation or Notice of Negative Declaration or Mitigated Negative Declaration has been filed on or after July 1, 2015. Specifically, Public Resources Code section 21080.3.1 (d) provides:

Within 14 days of determining that an application for a project is complete or a decision by a public agency to undertake a project, the lead agency shall provide formal notification to the designated contact of, or a tribal representative of, traditionally and culturally affiliated California Native American tribes that have requested notice, which shall be accomplished by means of at least one written notification that includes a brief description of the proposed project and its location, the lead agency contact information, and a notification that the California Native American tribe has 30 days to request consultation pursuant to this section.

The AB 52 amendments to CEQA law does not preclude initiating consultation with the tribes that are culturally and traditionally affiliated within your jurisdiction prior to receiving requests for notification of projects in the tribe's areas of traditional and cultural affiliation. The Native American Heritage Commission (NAHC) recommends, but does not require, early consultation as a best practice to ensure that lead agencies receive sufficient information about cultural resources in a project area to avoid damaging effects to tribal cultural resources.

The NAHC also recommends, but does not require that agencies should also include with their notification letters, information regarding any cultural resources assessment that has been completed on the area of potential effect (APE), such as:

1. The results of any record search that may have been conducted at an Information Center of the California Historical Resources Information System (CHRIS), including, but not limited to:

- A listing of any and all known cultural resources that have already been recorded on or adjacent to the APE, such as known archaeological sites;
- Copies of any and all cultural resource records and study reports that may have been provided by the Information Center as part of the records search response;
- Whether the records search indicates a low, moderate, or high probability that unrecorded cultural resources are located in the APE; and
- If a survey is recommended by the Information Center to determine whether previously unrecorded cultural resources are present.

2. The results of any archaeological inventory survey that was conducted, including:

    - Any report that may contain site forms, site significance, and suggested mitigation measures.

      All information regarding site locations, Native American human remains, and associated funerary objects should be in a separate confidential addendum, and not be made available for public disclosure in accordance with Government Code section 6254.10.

3. The result of the Sacred Lands File (SLF) check conducted through the Native American Heritage Commission was positive. Please contact the Gabrielino Tongva Indians of California Tribal Council on the attached list for more information.

4. Any ethnographic studies conducted for any area including all or part of the APE; and

5. Any geotechnical reports regarding all or part of the APE.

Lead agencies should be aware that records maintained by the NAHC and CHRIS are not exhaustive and a negative response to these searches does not preclude the existence of a tribal cultural resource. A tribe may be the only source of information regarding the existence of a tribal cultural resource.

This information will aid tribes in determining whether to request formal consultation. In the event that they do, having the information beforehand will help to facilitate the consultation process.

If you receive notification of change of addresses and phone numbers from tribes, please notify the NAHC. With your assistance, we can assure that our consultation list remains current.

If you have any questions, please contact me at my email address: Andrew.Green@nahc.ca.gov.

Sincerely,

Andrew Green

Andrew Green
Cultural Resources Analyst

Attachment

Native American Heritage Commission
Native American Contact List
Los Angeles County
12/11/2024

Tribe Name	Fed (F) Non-Fed (N)	Contact Person	Contact Address	Phone #	Fax #	Email Address	Cultural Affiliation	Counties	Last Updated
Cahuilla Band of Indians	F	Erica Schenk, Chairperson	52701 CA Highway 371 Anza, CA, 92539	(951) 590-0942	(951) 763-2808	chair@cahuilla-nsn.gov	Cahuilla	Imperial,Los Angeles,Orange,Riverside,San Bernardino,San Diego	2/1/2024
Cahuilla Band of Indians	F	BobbyRay Esparza, Cultural Director	52701 CA Highway 371 Anza, CA, 92539	(951) 763-5549		besparza@cahuilla-nsn.gov	Cahuilla	Imperial,Los Angeles,Orange,Riverside,San Bernardino,San Diego	6/28/2023
Cahuilla Band of Indians	F	Anthony Madrigal, Tribal Historic Preservation Officer	52701 CA Highway 371 Anza, CA, 92539	(951) 763-5549		anthonymad2002@gmail.com	Cahuilla	Imperial,Los Angeles,Orange,Riverside,San Bernardino,San Diego	6/28/2023
Gabrieleno Band of Mission Indians - Kizh Nation	N	Andrew Salas, Chairperson	P.O. Box 393 Covina, CA, 91723	(844) 390-0787		admin@gabrielenoindians.org	Gabrieleno	Los Angeles,Orange,Riverside,San Bernardino,Santa Barbara,Ventura	8/18/2023
Gabrieleno Band of Mission Indians - Kizh Nation	N	Christina Swindall Martinez, Secretary	P.O. Box 393 Covina, CA, 91723	(844) 390-0787		admin@gabrielenoindians.org	Gabrieleno	Los Angeles,Orange,Riverside,San Bernardino,Santa Barbara,Ventura	8/18/2023
Gabrieleno/Tongva San Gabriel Band of Mission Indians	N	Anthony Morales, Chairperson	P.O. Box 693 San Gabriel, CA, 91778	(626) 483-3564	(626) 286-1262	GTTribalcouncil@aol.com	Gabrieleno	Los Angeles,Orange,Riverside,San Bernardino,Santa Barbara,Ventura	12/4/2023
Gabrielino Tongva Indians of California Tribal Council	N	Christina Conley, Cultural Resource Administrator	P.O. Box 941078 Simi Valley, CA, 93094	(626) 407-8761		christina.marsden@alumni.usc.edu	Gabrielino	Los Angeles,Orange,Riverside,San Bernardino,Santa Barbara,Ventura	3/16/2023
Gabrielino Tongva Indians of California Tribal Council	N	Robert Dorame, Chairperson	P.O. Box 490 Bellflower, CA, 90707	(562) 761-6417	(562) 761-6417	gtongva@gmail.com	Gabrielino	Los Angeles,Orange,Riverside,San Bernardino,Santa Barbara,Ventura	3/16/2023
Gabrielino/Tongva Nation	N	Sandonne Goad, Chairperson	106 1/2 Judge John Aiso St., #231 Los Angeles, CA, 90012	(951) 807-0479		sgoad@gabrielino-tongva.com	Gabrielino	Los Angeles,Orange,Riverside,San Bernardino,Santa Barbara,Ventura	3/28/2023
Gabrielino-Tongva Tribe	N	Charles Alvarez, Chairperson	23454 Vanowen Street West Hills, CA, 91307	(310) 403-6048		Chavez1956metro@gmail.com	Gabrielino	Los Angeles,Orange,Riverside,San Bernardino,Santa Barbara,Ventura	5/30/2023
Gabrielino-Tongva Tribe	N	Sam Dunlap, Cultural Resource Director	P.O. Box 3919 Seal Beach, CA, 90740	(909) 262-9351		tongvatcr@gmail.com	Gabrielino	Los Angeles,Orange,Riverside,San Bernardino,Santa Barbara,Ventura	5/30/2023
Santa Rosa Band of Cahuilla Indians	F	Vanessa Minott, Tribal Administrator	P.O. Box 391820 Anza, CA, 92539	(951) 659-2700	(951) 659-2228	vminott@santarosa-nsn.gov	Cahuilla	Imperial,Los Angeles,Orange,Riverside,San Bernardino,San Diego	4/8/2024
Santa Rosa Band of Cahuilla Indians	F	Steven Estrada, Tribal Chairman	P.O. Box 391820 Anza, CA, 92539	(951) 659-2700	(951) 659-2228	sestrada@santarosa-nsn.gov	Cahuilla	Imperial,Los Angeles,Orange,Riverside,San Bernardino,San Diego	4/8/2024
Soboba Band of Luiseno Indians	F	Joseph Ontiveros, Tribal Historic Preservation Officer	P.O. Box 487 San Jacinto, CA, 92581	(951) 663-5279	(951) 654-4198	jontiveros@soboba-nsn.gov	Cahuilla Luiseno	Imperial,Los Angeles,Orange,Riverside,San Bernardino,San Diego	7/14/2023
Soboba Band of Luiseno Indians	F	Jessica Valdez, Cultural Resource Specialist	P.O. Box 487 San Jacinto, CA, 92581	(951) 663-6261	(951) 654-4198	jvaldez@soboba-nsn.gov	Cahuilla Luiseno	Imperial,Los Angeles,Orange,Riverside,San Bernardino,San Diego	7/14/2023

This list is current only as of the date of this document. Distribution of this list does not relieve any person of statutory responsibility as defined in Section 7050.5 of the Health and Safety Code, Section 5097.94 of the Public Resources Code and Section 5097.98 of the Public Resources Code.

This list is only applicable for consultation with Native American tribes under Public Resources Code Sections 21080.3.1 for the proposed Hampton Court Project, Los Angeles County.

Record: PROJ-2024-006392
Report Type: AB52 GIS
Counties: Los Angeles
NAHC Group: All

DEPARTMENT OF CITY PLANNING

COMMISSION OFFICE
(213) 978-1300

CITY PLANNING COMMISSION

MONIQUE LAWSHE
PRESIDENT

MICHAEL R. NEWHOUSE
VICE-PRESIDENT

MARIA CABILDO
CAROLINE CHOE
MARTINA DIAZ
PHYLLIS KLEIN
KAREN MACK
JACOB SAITMAN
ELIZABETH ZAMORA

City of Los Angeles

CALIFORNIA

KAREN BASS
MAYOR

EXECUTIVE OFFICES
200 N. SPRING STREET, ROOM 525
LOS ANGELES, CA 90012-4801
(213) 978-1271

VINCENT P. BERTONI, AICP
DIRECTOR

SHANA M.M. BONSTIN
DEPUTY DIRECTOR

HAYDEE URITA-LOPEZ
DEPUTY DIRECTOR

ARTHI L. VARMA, AICP
DEPUTY DIRECTOR

LISA M. WEBBER, AICP
DEPUTY DIRECTOR

DATE: January 29, 2025

- ❑ Fernandeño Tataviam Band of Mission Indians
  Rudy Ortega, Tribal President
  1019 Second Street, Ste. 1
  San Fernando, CA 91340
- ❑ Fernandeño Tataviam Band of Mission Indians
  Miguel Luna, THCP Director
  1019 Second Street, Ste. 1
  San Fernando, CA 91340
- ❑ Gabrielino Tongva Indians of California Tribal Council
  Robert F. Dorame, Chairperson
  P.O. Box 490
  Bellflower, CA 90707
- ❑ Gabrielino-Tongva Tribe
  Charles Alvarez, Chairperson
  23454 Vanowen Street
  West Hills, CA 91307
- ❑ San Fernando Band of Mission Indians
  Donna Yocum, Chairperson
  P.O. Box 221838
  Newhall, CA 91322
- ❑ Torres Martinez Desert Cahuilla Indians
  Thomas Tortez, Chairperson
  P.O. Box 1160
  Thermal, CA 92274
- ❑ Gabrieleño Band of Mission Indians – Kizh Nation
  Andrew Salas, Chairperson
  P.O. Box 393
  Covina, CA 91723
- ❑ Gabrielino/Tongva San Gabriel Band of Mission Indians
  Anthony Morales, Chairperson
  P.O. Box 693
  San Gabriel, CA 91778
- ❑ Gabrielino/Tongva Nation
  Sandonne Goad, Chairperson
  106 1/2 Judge John Aiso St., #231
  Los Angeles, CA 90012
- ❑ Gabrielino-Tongva Tribe
  Sam Dunlap, Cultural Resource Director
  P.O. Box 3919
  Seal Beach, CA 90740
- ❑ Soboba Band of Luiseño Indians
  Isaiah Vivanco, Chairperson
  P.O. Box 487
  San Jacinto, CA 92581

RE: PROJECT ADDRESS: 825 S Hampton Drive; Venice, 90291
CASE NO.: CPC-2024-2450-DB-CDP-SPPC-CUB-VHCA-MEL

Dear Tribal Representative:

This letter is to inform you that the Los Angeles Department of City Planning is reviewing the following proposed project:

The Project Site consists of one (1) parcel of approximately 18,487 square feet with Brooks Avenue to the east and Hampton Drive to the north, in the Venice Community Plan area of the City of Los Angeles. The Project Site contains five one-story buildings and several shipping containers, currently used as commercial offices. The Project proposes the demolition of the existing commercial buildings, removal of the containers and site paving, and the development of an approximately 36,716-square-foot mixed-use building containing approximately 36 new apartment units including four (4) affordable units (Very Low Income) and approximately 3,416 square feet of ground floor commercial space. The Project would include approximately 6,270 square feet of open space, inclusive of a minimum of 1,255 square feet of landscaping and ten trees. The Project would include 60 vehicular parking spaces in three levels of subterranean parking, 40 long-term bicycle parking spaces and 19 short-term bicycle parking spaces. The building would be four (4) stories over three (3) subterranean garage levels and approximately 44 feet and seven (7) inches (44'7") tall to the top of the glass railing on the rooftop; a height of 42 feet and one inch to the top of the parapet of the building. Residential units would be located on all four floors of the building and would include a mix of studio, one-bedroom, and two-bedroom units. The total floor area of the Project would be approximately 36,716 square feet, resulting in a Floor Area Ratio (FAR) of 1.986:1. The Project will provide four (4) affordable dwelling units and utilize Affordable Housing Density Bonus Incentives for increased height and reduced beach impact zone (BIZ) residential parking, and waivers for increased height for increased height and height encroachment for elevator shafts.

The Project is expected to export approximately 15,390 cubic yards of soil for excavation.

Pursuant to CEQA Guidelines Section 15168, the Project is electing to utilize the Los Angeles Citywide Housing Element 2021-2029 and Safety Element Updates Final Environmental Impact Report (Program EIR), which was certified on November 24, 2021, as the environmental clearance for the subject case. As the Project proposes grading, Mitigation Measure 4.15-1 requires tribal notification and consultation to determine if there are any potential impacts on Tribal Cultural Resources. You have 30 calendar days from receipt of this letter to notify us in writing that you wish to consult on this project. Please provide your contact information and send your request via U.S. mail and/or email to:

Los Angeles Department of City Planning
Attn: Ira Brown
200 N. Spring Street, Room 721
Los Angeles, CA 90012
Email: ira.brown@lacity.org

Sincerely,

Vincent P. Bertoni, AICP
Director of Planning

Ira Brown
City Planner

Ira Brown <ira.brown@lacity.org>

AB 52 Consultation: CASE NO.: CPC-2024-2450-DB-CDP-SPPC-CUB-VHCA-MEL

1 message

Miguel Luna <Miguel.Luna@tataviam-nsn.us> Mon, Mar 3, 2025 at 11:22 AM
To: "ira.brown@lacity.org" <ira.brown@lacity.org>
Cc: THCP CRMD <crm@tataviam-nsn.us>

Dear Ira Brown,

On behalf of the Cultural Resources Management (CRM) Division of the Fernandeño Tataviam Band of Mission Indians (FTBMI) , thank you for the formal notification and opportunity to consult on the proposed project located at 825 S Hampton Drive in Venice.

The CRM Division of the FTBMI will not be requesting consultation for this particular undertaking.

Miguel Luna
Chief Administrative Officer

Tribal Administration
Fernandeño Tataviam Band of Mission Indians
818-837-0794
1019 2nd Street, San Fernando, CA 91340
Native Sovereign Nation of Northern Los Angeles County

IMPORTANT: The contents of this email and any attachments are confidential. They are intended for the named recipient(s) only. If you have received this email by mistake, please notify the sender immediately and do not disclose the contents to anyone or make copies thereof.

Fernandeño Tataviam Band of Mission Indians
Proactively establishing entities to overcome systemic barriers:

Historical Resource Assessment Report

Hampton Court Mixed Use Development Project, Venice Neighborhood, City of Los Angeles, California

Prepared For:
Steven J. Fogel
Westwood Financial
10877 Wilshire Boulevard, Suite 1105
Los Angeles, California

Prepared By:

SOUTH ENVIRONMENTAL
2061 N. Los Robles Avenue, Suite 205
Pasadena, California 91104

Authors: Sarah Corder, MFA, Laura Carías, MA, and Cameron Milledge, MA

June 2025

Table of Contents

1 Executive Summary iii
2 Project Summary 4
2.1 Project Description 4
2.2 Project Location 4
3 Assessment Methodology 7
3.1 Research Conducted 7
4 Summary of Previous Evaluations 9
4.1 Subject Property 9
4.2 Adjacent Properties 9
5 Property History 11
5.1 Historic Context 11
5.2 Building History 16
6 Regulatory Framework 19
6.1 Federal 19
6.2 State 20
6.3 Local 22
7 Significance Evaluation 25
7.1 Eligibility Considerations 25
7.2 Property Description 27
7.3 Application of Designation Criteria 29
7.4 Integrity Discussion 31
7.5 Summary of Evaluation Findings 32
8 Findings 33
9 References 34
10 Attachments 37

Map Figures

Figure 1. Property Location 5
Figure 2. Project Site Detail 6

Attachments

Attachment A: Photographs
Attachment B: Building Permits
Attachment C: Sanborn Maps
Attachment D: DPR Form Set
Attachment E: Architectural Drawings
Attachment F: Preparers' Resumes

1 Executive Summary

South Environmental was retained to complete a Historical Resource Assessment (HRA) Report for a property located at 825 Hampton Drive in the City of Los Angeles, California (project site/subject property). This study includes the results of an intensive-level pedestrian survey of the project site by a qualified architectural historian; building development and archival research; and recordation and evaluation of the subject property for historical significance and integrity in consideration of National Register of Historic Places (NRHP), California Register of Historical Resources (CRHR), and City of Los Angeles Historic-Cultural Monument (HCM) designation criteria. This report was prepared in conformance with California Environmental Quality Act (CEQA) Guidelines § 15064.5 for historical resources and the City of Los Angeles Cultural Heritage Ordinance.

The subject property at 825 Hampton Drive was recorded and evaluated for historical significance by a qualified architectural historian in consideration of NRHP, CRHR, and City of Los Angeles HCM designation criteria and integrity requirements. As a result of the property significance evaluation, the subject property appears not eligible for designation in the NRHP, CRHR, or as a City HCM due to lack of architectural significance or historic associations. The property appears not eligible as a contributor to a historic district, has no important associations with events or people, and is not a likely source of important information. Further, the property does not retain integrity of location, design, materials, workmanship, feeling, setting, or association. As such, the subject property is not a historical resource under CEQA Guidelines §15064.5.

One previously identified historical resource is located directly across the street from the project site, the Eames Office at 901 South Abbot Kinney Boulevard. There is no indication that the proposed development has the potential to impact any of the important character-defining features of the Eames Office building associated with its eligibility under NRHP/CRHR/City of Los Angeles HCM Criteria A/1/1 for its historical associations with Charles and Ray Eames. Further, the setting of the Eames Office has already been significantly altered from its period of significance such that the proposed new construction would not impact an intact historic setting or any important viewsheds. As such, no management recommendations are provided for this adjacent property.

In conclusion, with respect to built environment resources, the proposed project will result in a less than significant impact to historical resources under CEQA Guidelines § 15064.5 and the City of Los Angeles Cultural Heritage Ordinance. No mitigation measures have been identified.

2 Project Summary

South Environmental was retained to complete a Historical Resource Assessment (HRA) for a property located at 825 Hampton Drive in the City of Los Angeles, California (project site/subject property). This study includes the results of an intensive-level pedestrian survey of the project site by a qualified architectural historian; building development and archival research; and recordation and evaluation of the subject property for historical significance and integrity in consideration of National Register of Historic Places (NRHP), California Register of Historical Resources (CRHR), and City of Los Angeles Historic-Cultural Monument (HCM) designation criteria. This report was prepared in conformance with California Environmental Quality Act (CEQA) Guidelines § 15064.5 for historical resources and the City of Los Angeles Cultural Heritage Ordinance.

This report was authored by South Environmental architectural historians Laura Carías, MA, Sarah Corder, MFA, and Cameron Milledge, MA who meet the Secretary of the Interior's Professional Qualifications Standards for Architectural History and History (see resumes in Attachment F).

2.1 Project Description

The proposed project would construct a mixed-use building including 36 multi-family residential units and approximately 3,416 square feet of commercial space and up to two subterranean levels of parking. The total floor area of the project would be approximately 36,716 square feet, resulting in a Floor Area Ratio (FAR) of 1.986:1. Project design plans are included as Attachment E.

2.2 Project Location

The project site is located at 825 Hampton Drive on Assessor's Parcel Number (APN) 4286-012-039 within the Venice Community Plan Area (CPA). The project site is located on a triangle-shaped parcel on the southwest corner of where Hampton Drive, Brooks Avenue, and Electric Avenue converge (Figures 1 and 2).

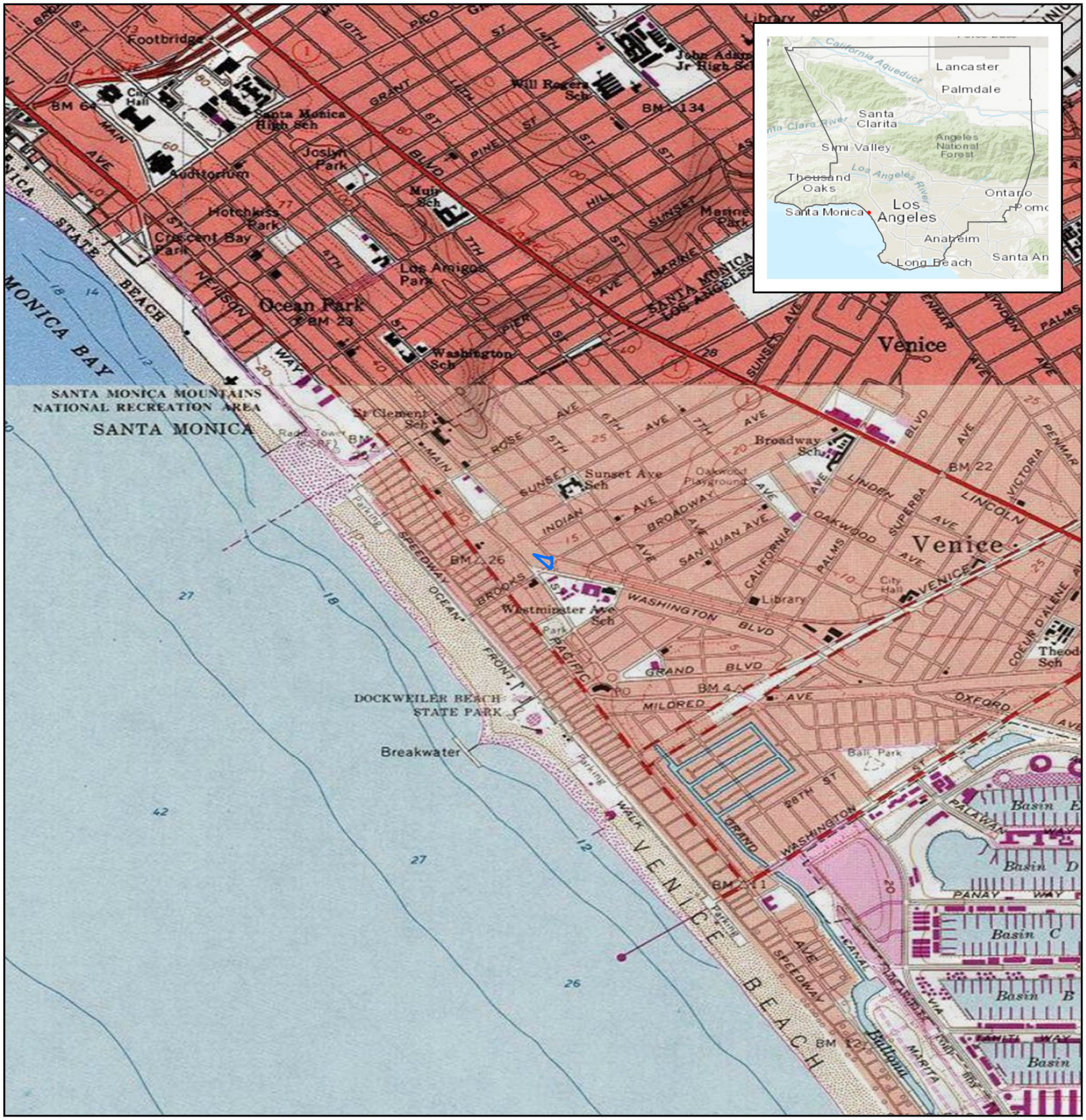

Source: ESRI USA Topo Maps and World Topo Map 2025

Hampton Court Mixed Use Development Project

Figure 1. Project Location Map

Project Site

Project Site is within the City of Los Angeles, California, in Los Angeles County
on the USGS Venice 7.5-minute quadrangle map
in Section 17 of Township 02 South and Range 15 West

Center Coordinate (Decimal Degrees):
Latitude: 33.9928500N Longitude: -118.4737715W

0 1,150 2,300 Feet

N

Scale: 1:24,000

SOUTH ENVIRONMENTAL

Source: BING Aerial Map 2025

Hampton Court Mixed Use Development Project

Figure 2. Project Site Detail

0 33.75 67.5 Feet

N

Scale: 1:650

Project Site

(#) Historic Age Building

1. Gas Station (1931)
2. Garage (1931)
3. Public Garage Building (1927)
4. Office Building (1927)

★ Buildings from 1990s

SOUTH ENVIRONMENTAL

3 Assessment Methodology

3.1 Research Conducted

Background research was conducted in an effort to establish a thorough and accurate historic context, and to confirm the building development history of the subject property. The subject property was identified by two separate addresses throughout its history: 165 Brooks Avenue (historic) and 825 Hampton Drive (current). Both of these addresses were used when researching the subject property. All information obtained from the following sources was used in the development of the historic context presented in Section 5.

3.1.1 ZIMAS and Los Angeles County Office of the Assessor

On June 9, 2025, the subject property was reviewed on both ZIMAS and the Los Angeles County Office of the Assessor Online Property Assessment Information System in order to establish a date of construction for the buildings within the project site. These sources indicate that the subject property was originally developed between 1927 and 1931.

3.1.2 City of Los Angeles Building Permit Records

On May 27, 2025, South Environmental reviewed all permits associated with the subject property as available through the City Department of Building and Safety's online building records, which include records from 1905 to present. These documents confirm the subject property's construction dates of 1927 and 1931, as well as alterations made over time. All relevant building records are provided in Attachment B.

3.1.3 Los Angeles Public Library

South Environmental utilized the Los Angeles Public library online system to view historic City Directories for the following years: 1928, 1933, 1954, 1958, 1962, 1965, 1970, 1975, 1980, 1985, 1991, 1994, 1999, 2000, 2004, 2006, 2009, and 2015. The online system was also used to access Sanborn Fire Insurance Maps (Sanborn Maps) of the Venice District dated 1905-1950 and 1918-1950.

3.1.4 Historical Newspaper Search

South Environmental reviewed historical newspapers on www.newspapers.com that covered the Venice area to better understand the development of the subject property and surrounding area. Such newspapers included the *Evening Vanguard* and *Los Angeles Times*. The Los Angeles Public library ProQuest system was also utilized to review newspaper articles.

3.1.5 Sanborn Fire Insurance Maps

Historical Sanborn Fire Insurance Maps (Sanborn Maps) for the Venice District were 1905-1950 and 1918-1950 were available from the Los Angeles Public Library. The subject property is not present on the 1905-1950 Sanborn Map but appears on the 1918-1950 Sanborn Map as an auto repair shop and service station. The subject property is surrounded by residential and commercial developments at the time of the Sanborn Maps. Sanborn Maps of the project site are provided in Attachment C.

3.1.6 Historical Aerial Photographs and Maps

Historic aerial photographs of the project site were available from Nationwide Environmental Title Research (NETR 2025) LLC maps for the years 1952, 1963-1964, 1972, 1980, 1985, 1991-2000, 2003-2005, 2009, 2010, 2012, 2014, 2016, 2018, 2020, and 2022 and from the University of California, Santa Barbara (UCSB 2025), FrameFinder Maps are available for the years 1927, 1928, 1933, 1938, 1940, 1958, 1967, 1971, 1989, and 2001. These aerial photographs were reviewed to assess changes to the subject property and surrounding neighborhood.

Topographic United States Geological Survey (USGS) quadrangle maps at 1:24,000 scale were available from USGS TopoView for the years 1923, 1924, 1934, 1950, 1964, 2012, 2015, 2018, and 2021. 1:62,500 scale maps were available for the years 1896 and 1944. 1:100,000 scale maps were available for 1981. 1:125,000 scale maps were available for 1901, 1904, 1949, 1957, 1958, and 1960 (USGS 2024).

3.1.7 Field Methods

Senior Architectural Historian, Laura Carías, MA, conducted an intensive-level pedestrian survey of the project site on May 20, 2025. The survey entailed walking the project site and the surrounding areas. The subject property was documented with detailed notes and digital photographs, specifically noting character-defining features, spatial relationships, landscaping features, and observed alterations. All photographs were taken with an iPhone 16. All field notes and photographs are on file with South Environmental.

4 Summary of Previous Evaluations

4.1 Subject Property

The subject property at 825 Hampton Drive was not previously identified in the SurveyLA Historic Resources Survey Report for the Venice Community Plan Area (CPA) (HRG 2015). The subject property was not identified as either an individually eligible resource or as a contributor to a historic district as a result of the Venice CPA survey.

The subject property was also not identified as previously evaluated in the State Office of Historic Preservation's Built Environment Resources Directory (BERD) for Los Angeles County.

In summary, it appears that the subject property has not been previously recorded or evaluated for historical significance.

4.2 Adjacent Properties

Three previously evaluated resources were identified adjacent to the project site: Eames Office, Electric Avenue Pump Plant, and the Oakwood Planning District (HRG 2015). Both the Eames Office and Electric Avenue Pump Plant were found eligible for the NRHP, CRHR, and as City of Los Angeles HCM; while the Oakwood Planning District was found not eligible due to a lack of integrity.

4.2.1 Eames Office

The Eames Office, located at 901 South Abbot Kinney Boulevard, was identified in SurveyLA in 2015. The office served as the Eames office for American designers Charles and Ray Eames from 1943 to 1988. The husband-and-wife team "made significant contributions to various design fields throughout their careers, including architecture, furniture, design, industrial design, graphic design, fine art, and film" (HRG 2015). Initially, the Eames Office occupied the first three rooms of the building, and within five years the business took over half the building. The demand for Eames' furniture was in high demand in the late 1950s and eventually expanded to take over the entire building. Between the late 1950s and 1978, nearly all of the Eames' designs and production were done at the Eames Office. Ray Eames requested the building be sold upon her death; it was sold in 1988. The Eames Office was identified as eligible under NRHP/CRHR/City of Los Angeles HCM Criteria A/1/1 (HRG 2015).

4.2.2 Electric Avenue Pump Plant

The Electric Avenue Pump Plant is located at 314 Brooks Avenue and was built in 1950. It was identified as a rare example of a mid-century water pumping plant in Venice and was found eligible under NRHP/CRHR/City of Los Angeles HCM Criterion A/1/1 (HRG 2015).

4.2.3 Oakwood Planning District

The Oakwood Planning District was identified as part of the Historic Resources Survey Report for the Venice CPA. The historical boundaries of the Oakwood neighborhood are Dewey Street to the northwest, Lincoln Boulevard to the northeast, California Avenue to the southeast, Electric Avenue to the southwest, and Hampton Drive to the west (HRG 2015). The neighborhood was the home to many Black residents in the early 20th century and was identified "as a rare example of an early-20th century African-American enclave in Venice" (HRG 2025: 44). Based on the findings of the Venice CPA survey report, Oakwood was found to have cultural significance, but it has been significantly altered over the years and "does not retain sufficient integrity or cohesion to qualify as a historic district, it may warrant special consideration for local planning purposes" (HRG 2015: 44).

5 Property History

5.1 Historic Context

5.1.1 Historical Overview of Early Los Angeles

European settlement in the Los Angeles area began in the 18th century. In 1781, a group of eleven Mexican families traveled from Mission San Gabriel Arcángel to establish a new pueblo called El Pueblo de la Reyna de Los Angeles (The Pueblo of the Queen of the Angels). This settlement consisted of a small group of adobe brick houses and was called the Ciudad de Los Angeles (City of Angels). Outside of the pueblo were various ranchos, where Mexican land grants were awarded to favored friends, acquaintances, and family of Spanish and later Mexican government officials. The Mexican-American War lasted from 1846 to 1848 and ended with Mexico ceding the Alta California lands to the United States, and the quick establishment of land ownership via court orders and surveys soon followed. The County of Los Angeles was established on February 18, 1850, and Ciudad de Los Angeles incorporated on April 4, 1850. Settlement of the Los Angeles region continued in the early American Period. Soon after incorporation, the City officials began to sell pueblo lands around the original plaza, hastening its development from remote outpost to city. Though the survey extended the City's grid as far south as 12th Street and as far west as Figueroa Street, in reality, the area outside of the city's core still functioned largely as pasture. Despite distinctive moves to become more urban, agriculture and cattle ranching retained its importance through the late 1860s and 1870s, and Los Angeles was one of the top dairy production centers in the country (Caughy and Caughy 1977; Dumke 1944; Fogelson 1993).

5.1.2 Historical Overview of Venice

The land that would become Venice was first developed at the turn of the 20th century when tobacco tycoon and real estate developer Abbot Kinney and business partner Francis G. Ryan purchased 1.5-miles of beachfront land south of Santa Monica in 1891. Consisting of 275-acres, the tract of land purchased by Kinney and Ryan included part of Rancho La Ballona, land located in the southern part of the City of Santa Monica, and a southern section of lands which were part of unincorporated Los Angeles County. The southern section primarily consisted of sand dunes and marshes that flooded during the winter. Kinney and Ryan focused first on developing the northern section of the tract, which became a resort community known as Ocean Park (HRG 2015; Gebhard and Winter 2003).

In 1898, Ryan died suddenly, resulting in Kinney acquiring three new business partners in 1902: Alexander Fraser, Henry Gage, and George Merritt Jones. Between 1902 and 1904, Kinney and his partners also subdivided the remaining portions of the tract into the following three tracts: Golden Boy Tract, Country Club Tract, and Coral Crest Tract (HRG 2015).

By 1904, Kinney decided to go his separate way from his partners as he set out to develop the southern portion of his original land holdings, which still consisted primarily of wetlands. As part of the

development of his land holdings, Kinney established the City of Ocean Park as an independent municipality to the south of Marine Street. This area was where Kinney eventually constructed his most successful development, Venice of America. Inspired by visits to Europe, Kinney felt that the coastal wetlands shared many features with Venice, Italy. For that reason, he chose to create a coastal resort community that recreated Venice, Italy's famous canal system. He hired Frank Dunham as the building superintendent and sought to implement many features of the "City Beautiful" movement popular across the United States at the time (HRG 2015; Los Angeles Herald 1905). In 1905, a Venice of America subdivision map was recorded and included areas for residential, commercial, and recreational development. Canals were established, creating a "canal district" with four islands of residential lots, connected via walkways and arched bridges, designed by Italian metal sculptor Felix Peano (HRG 2015).

By the 1920s, the commercial architectural styles in Venice shifted from Mediterranean Revival shifted to less ornate and vernacular forms of commercial buildings. There were also rail and streetcar lines, including the Venice Miniature Railroad, which was specifically designed to be able to cross over arched bridges through the canals. By 1911, Kinney attempted to separate Venice of America from Ocean Park so that it could become its own community. Despite the failure of this separation, the area known as Venice of America remained part of Ocean Park, but the entire community was officially renamed Venice in 1911 (HRG 2015; Stanton 1998).

From the 1920s through the 1950s, bigger shifts came to Venice. In 1925, Venice was officially annexed into the City of Los Angeles. To meet modern transportation infrastructure, the original canals were infilled in 1929 for automobile traffic. However, the later canals that were constructed as a part of the Venice Canal subdivision, were spared. Economic decline and affordable rental prices in the 1930s and 1940s resulted in an influx of immigrants and artists to the area. By the 1950s, development shifted to be focused almost entirely on the automobile. Lincoln Boulevard evolved as a main commercial and vehicular corridor. In addition, Venice became well known for its free-spirited atmosphere due to the growing population of counterculture artists. Their increased presence drove complaints from local business owners, who formed the Venice Planning Committee in 1961 in an effort to "clean up" the area. The "clean-up" efforts resulted in the demolition of almost 550 buildings between 1962 and 1965 (City of Los Angeles 2025; HRG 2015).

Development in Venice lagged throughout the 1960s and early 1970s. However, the opening of the Southern California Institute of Architecture (SCI-Arc) in neighboring Santa Monica in 1972 resulted in new creatives coming to the area for affordable housing. These new residents saw the vacant lots as an opportunity for growth. The area became somewhat of a laboratory for architects who designed and constructed many early Post-Modern style buildings. Architects who designed and built in Venice during this time included Frank Gehry, Steven Ehrlich, and Frederick Fisher. During this time, Venice was also covered in large scale murals, which remain an important piece of its cultural landscape in present day (HRG 2015; Gebhard and Winter 2003).

The counterculture of Venice continued to remain present throughout the turn of the 21st century. Once a community of outsiders, this culture has come to represent the modern identity of the

community. New residents have and continue to be drawn by the free-spirited lifestyle and architectural renaissance (HRG 2015).

5.1.3 Ocean Park Place Tract

The subject property is located within the boundaries of the Ocean Park Place Tract. Limited information about this tract, but it appears to be one of many smaller tracts that were developed east of Main Street in the early 20th century. The smaller tracts like Ocean Park Place Tract, were subdivisions from the original Kinney landholdings and were primarily utilized for residential and commercial development. Developers used the proximity to the City of Ocean Park as a selling point for properties in the new tracts. Other notable tracts in the vicinity of the subject property are Ocean Park Villa and Ocean Park Villa Tract No. 2 that were developed in 1903 near Ocean Park County Club (HRG 2015).

5.1.4 Commercial Development in Venice

The earliest commercial development in Venice was concentrated along Windward Avenue, stretching from the beach into residential areas to the east. Buildings along this commercial corridor were constructed in harmony with the "Venetian Renaissance" style, as directed by Kinney to keep with the cohesive resort aesthetic. Architects Norman Marsh and Clarence Russell were recruited to model designs after Italy's Piazza San Marco, which was known for its arcaded walkways along the streetside (HRG 2015).

As a coastal community, Venice also experienced early commercial development in the 1910s and 1920s along the boardwalk, known as Ocean Front Walk. This included several hotels, such as St. Mark's Hotel, King George Hotel, and the Biltmore by the Sea, all of which provided lodging for visitors and tourists. Othe establishments included tourist-oriented businesses. During times of economic downturn, such as in the 1940s, some buildings along Ocean Front Walk were converted to new uses as businesses shut down (HRG 2015).

By the mid-century, commercial development was heavily influenced by a shift in reliance on the automobile. Lincoln Boulevard, located slightly inland, was established as a main commercial and vehicular thoroughfare. It was developed to meet the needs of the automobile with wide lanes, highly visible signage, and parking lots off of the street. Lincoln Boulevard became the site of many neighborhood commercial establishments associated with the identity of the community, such as the Fox Theater, La Cabaña Mexican Restaurant, and Lincoln Hardware (HRG 2015).

Also in the mid-century, a mix of neighborhood commercial establishments appeared among the residential developments constructed along West Washington Boulevard (now Abbot Kinney Boulevard). This new commercial corridor consisted of beauty salons, markets, repair shops, artist studios, wholesale businesses, and thrift stores. As more decades passed, the area became almost exclusively commercial with little to no remaining residential uses. However, evidence of residential development remains as some original dwellings were converted to commercial use. As a result, this

portion of Venice consists of a variety of building types, with Craftsman style cottages from the 1910s and 1920s alongside brick commercial buildings from the 1920s onward (HRG 2015).

5.1.5 Architectural Style

Streamline Moderne (1935-1945)

The majority of the buildings that comprise the subject property were constructed in the Streamline Moderne style of architecture. Streamline Moderne became popular in Venice in the 1930s. Breaking away from heavily designed and ornate stylings seen in the Art Deco period that dominated Los Angeles in the 1910s and 1920s, Streamline Moderne offered clean lines and simplistic detailing that could be offered at more affordable construction costs during the Great Depression years. Its affordability, popularity, and ability to be stylistically scaled up or down, which also facilitated its use and popularity in Public Works Administration (PWA) and Works Progress Administration (WPA) projects. Drawing its inspirations from transportation and advances in industrialization, practitioners of the style used curvilinear elements in their designs and incorporated smoother wall surfaces than seen in the Art Deco style. The lack of excessive ornamentation and smooth wall surfaces, also helped to emphasize the curving and sweeping lines of the building. Streamline Moderne style was used in Venice for a variety of architectural forms including residential buildings, commercial buildings, and institutional buildings (ARG/HRG 2017; Sapphos Environmental 2014; City of Los Angeles 2021). The SurveyLA Citywide Historic Context Statement for Architecture and Engineering/L.A. Modernism, 1919-1980 identified the following character-defining/associative features of the Streamline Moderne style (City of Los Angeles 2021: 77):

- Retains most of the essential character-defining features of the style from the period of significance
- Horizontal orientation
- Rounded corners and curved surfaces, emulating a “windswept” appearance
- Flat or nearly flat roof
- Speedlines at wall surfaces, such as horizontal moldings and continuous sill courses
- Smooth stucco cladding
- Metal, often steel casement, windows
- Unadorned wall surfaces, with minimal ornament
- Windows “punched” into walls, with no surrounds

5.1.6 Property Type

Service Stations (1920-1970)

As the automobile industry boomed in the early 20th century, so too did the petroleum industry. Prior to World War I, American consumers purchased gasoline out of barrels and cans at grocery or convenience stores. As the popularity of automobiles rose, so did the need to purchase gasoline more easily. By the 1910s, early versions of drive-up service stations began to appear, but they were no more than a simple pump on the curbside. In the following years, advancements in technology with the creation of standardized gasoline pumps and desire for a removal from the street led to the creation of the service station. By 1935, more than 200,000 service stations were located across the United States. Service stations were one of the first commercial buildings that catered to the automobile by being set back from the street and accommodating vehicles without disrupting street traffic. They influenced the development of other property types that catered to the automobile by offering drive-in services (National Museum of American History 2023; Eschner 2017).

The popularity of service stations and the petroleum industry boom resulted in large powerhouse oil and gas companies beginning to take strongholds in the United States. As these companies continued to construct service stations, they were able to come up with designs, styles, and branding that were consistent across all their locations. This created a cohesive visual appeal that made it easy for customers to identify the most well-known gasoline brands. While there were several variations of service stations, the most common form that had taken shape by the 1920s contained a rectangular building, gas pumps, and a canopy covering the pumps. The rectangular building typically held restrooms and sometimes housed a repair shop or functioned as a car wash. This basic form would remain popular for decades. Prior to the corporate branding that dictated the design of service stations, early service stations were generally constructed in popular architectural styles of the time such as Period Revival styles (City of Los Angeles 2016; Randl 2008.; History Colorado 2023; Jackle 1994; Fryxell 2013).

As the popular architectural styles of the time began to change in the following decades, so too did the styles of service stations. In the 1930s, the popularity of Streamline Moderne and International Style stations increased. Many stations also began selling more automobile-related products out of their shops, creating the need for larger spaces and windows to showcase products. In the 1930s, large oil company Texaco hired Walter Dorwin Teague to create a prototype for their station design that became one of the most popular station types. It included a rectangular box for the store which featured display windows, restrooms, and service bays. The increased standardization led to some companies even selling prefabricated stations containing all these essential components (City of Los Angeles 2016; Randl 2008.; History Colorado 2023; Jackle 1994; Fryxell 2013).

The standardization of the service station property type continued until World War II, when the building of service stations rapidly declined due to the changing economics of the petroleum industry. Those that were still being constructed opted to add elements of flair to the standardized designs,

aiming to provide some type of individualization. This included adding features to the station's canopy, which was more affordable and noticeable from the street. By the mid-century, some stations began incorporating Googie style features represented by the dramatic expression of structural elements, such as elongation and distortion of roofs, extension of columns and beams creating spear-like objects and walls extending beyond the boundaries of the existing buildings. Additional features also included the mixing of materials, use of bright colors, asymmetric designs, and the expansive use of glass. While many stations embraced the new Googie style, others reverted back to older architectural styles, such as Spanish Colonial Revival and Streamline Moderne. Character defining features of the Gas/Service Station property type are as follows (Randl 2008.; History Colorado 2023; Jackle 1994; Fryxell 2013; City of Los Angeles 2016): Situated on a relatively flat paved lot

- Oriented towards the street for easy automobile access
- Layout and spatial relationships reflect automobile access
- Typical components include a rectangular or oblong building that may contain service bays, gas pumps, and canopy over the pumps
- May have large windows in the main building to display products
- May reflect corporate designs and branding associated with major oil companies
- Corporate signage and logos are generally present throughout the property
- The most popular architectural styles for services stations included Streamline Moderne, Googie, and Spanish Colonial Revival
- Later examples may also be prefabricated or feature prefabricated elements

5.2 Building History

5.2.1 Construction History

The following presents chronological detail of the subject property's construction history, as established through review of City building permits and other relevant data sources. Building permits (see associated Record IDs provided below) confirm that four buildings on the subject property were built in 1927 and 1931. Permit records were reviewed for all known addresses of the subject property.

- 1927: Building permits issued to build a tire and battery shop, wash rack, restroom, and a public garage (Permit no. 24325; Permit no. 24323; Permit no 24324; Permit no. 23341)

- 1931: Building permits issued to build a sign, service station awning, move the existing restroom building, and build a service station (Permit no. 5895; Permit no. 2856; Permit no. 4424; Permit no. 4790)

- 1967: Three building permits issued to comply with Venice Rehabilitation File No. X19259 (Permit no. W70198; Permit no. W70197; Permit no. W70196)
- 1982: Building permit issued for the addition of a 1-story Type V 16'x16' spray booth canopy to existing one story, type V 21'x15' office (Permit no. WL55770)
- 1988: Building permit for earthquake compliance (Permit no. LA99911)

5.2.2 Ownership/Occupant History

The following presents chronological detail of the subject property's ownership/occupant history, as established through review of publicly available census, voting, birth, death, and marriage information found on Ancestry.com, City Directories, and other relevant data sources. There are two addresses known to have been associated with the subject property: 165 Brooks Avenue (historic) and 825 Hampton Drive (current).

- 1927-1954: R.B. Van Blaricom filed permits for the construction and modification of a tire and battery shop, wash rack, restroom, public garage, and service station. Based on archival research R.B. Van Blaricom was the original owner of property and owned it until 1954.
- 1928-1938: City Directories and historical newspapers indicate that the Venice Super Station occupied the subject property from 1928-1938 (occupant).
- 1954-1970: City Directories and building permits indicate that R. B. Van Blaricom sold the subject property to Paul Holdren. During this time the property operated as Holdren's Auto Service.
- 1970: City Directories indicate that the property is occupied by Stewart Auto & Paint (occupant).
- 1975-1985: Lee's Body & Paint Shop (occupant) (AEI 2021)
- 1980-1985: Poor Man Body Shop (occupant) (AEI 2021)
- 1988-2006: Michael Chevalier is the owner of the property until his death in 2006.
- 1991: Design Advantage (occupant) (AEI 2021)
- 1991: Gwendolen Cates Photography (occupant) (AEI 2021)
- 1994: Johnson Todd Productions (occupant) (AEI 2021)
- 1994-1996: Rasbot Auto Service (occupant) (AEI 2021)
- 1999-circa 1921: Whole Soul Inc. and Spot Welders, Inc. (occupants) (AEI 2021)
- 2022-Present: SJF Venice LLC is listed as the current owner of the subject property.

The following provides an overview of the individuals who owned the subject property for the longest periods of time: R.B. Van Blaricom (1927-1954) and Michael Chevalier (1988-2006). No evidence was found to indicate that any of the occupants of the property were noteworthy or potentially significant.

R.B. Van Blaricom (1927-1954)

R.B. Van Blaricom was the first owner of the subject property. Prior to owning Venice Super Station from 1928 to 1938, Van Blaricom also owned a Standard Oil service station in Long Beach. During his tenure as owner/operator, Venice Super Station was one of the "largest and best equipped service station in Southern California" (Evening Vanguard 1937: 9). Van Blaricom was also a member of the Venice branch of the Los Angeles Chamber of Commerce. He was the Sub-Committee Chairman of the Planning Committee. While Van Blaricom owned the subject property, he resided in nearby Santa Monica (Evening Vanguard 1926, 1929, 1930, 1937; Ancestry 2025).

Michael George Chevalier (1988-2006)

Michael George Chevalier occupied 165 Brooks Avenue from 1988 till his death in 2006. Chevalier was most known for his working as a camera operator in the film industry. Some of the major productions he worked on were the Rocky films, Heartbreak Ridge, and Superman. He also did camera work for NFL Films, National Geographic, The Olympics, and ABC's Wide World of Sports. He was a founding member of the Society of Operating Cameramen in 1979. His obituary also notes that he was one of the best freelance cinematographers who specialized in many facets such as commercials, movie titles, advertising, and photography. Archival research indicated Chevalier was an owner of the property and did not perform any cinema related functions at the subject property during his ownership (Argonaut News 2006; Legacy.com 2006).

6 Regulatory Framework

6.1 Federal

6.1.1 National Register of Historic Places

The NRHP is the United States' official list of districts, sites, buildings, structures, and objects worthy of preservation. Overseen by the National Park Service, under the U.S. Department of the Interior, the NRHP was authorized under the National Historic Preservation Act, as amended. Its listings encompass all National Historic Landmarks and historic areas administered by the National Park Service (NPS).

NRHP guidelines for the evaluation of historic significance were developed to be flexible and to recognize the accomplishments of all who have made significant contributions to the nation's history and heritage. Its criteria are designed to guide federal agencies, state and local governments, and others in evaluating potential entries in the NRHP. For a property to be listed in or determined eligible for listing, it must be demonstrated to possess integrity and to meet at least one of the following criteria:

The quality of significance in American history, architecture, archaeology, engineering, and culture is present in districts, sites, buildings, structures, and objects that possess integrity of location, design, setting, materials, workmanship, feeling, and association, and:

A. That are associated with events that have made a significant contribution to the broad patterns of our history; or

B. That are associated with the lives of persons significant in our past; or

C. That embody the distinctive characteristics of a type, period, or method of construction, or that represent the work of a master, or that possess high artistic values, or that represent a significant and distinguishable entity whose components may lack individual distinction; or

D. That have yielded, or may be likely to yield, information important in prehistory or history.

Integrity is defined in NRHP guidance, How to Apply the National Register Criteria for Evaluation, as "the ability of a property to convey its significance. To be listed in the NRHP, a property must not only be shown to be significant under the NRHP criteria, but it also must have integrity" (NPS 1990). NRHP guidance further asserts that properties be completed at least 50 years ago to be considered for eligibility. Properties completed fewer than 50 years before evaluation must be proven to be "exceptionally important" (criteria consideration G) to be considered for listing.

6.2 State

6.2.1 California Register of Historical Resources

In California, the term "historical resource" includes but is not limited to "any object, building, structure, site, area, place, record, or manuscript which is historically or archaeologically significant, or is significant in the architectural, engineering, scientific, economic, agricultural, educational, social, political, military, or cultural annals of California" (California PRC Section 5020.1(j)). In 1992, the California legislature established the California Register of Historical Resources (CRHR) "to be used by state and local agencies, private groups, and citizens to identify the state's historical resources and to indicate what properties are to be protected, to the extent prudent and feasible, from substantial adverse change" (California PRC Section 5024.1(a)). The criteria for listing resources on the CRHR were expressly developed to be in accordance with previously established criteria developed for listing in the NRHP, enumerated below. According to California PRC Section 5024.1(c) (1–4), a resource is considered historically significant if it (i) retains "substantial integrity," and (ii) meets at least one of the following criteria:

(1) Is associated with events that have made a significant contribution to the broad patterns of California's history and cultural heritage.

(2) Is associated with the lives of persons important in our past.

(3) Embodies the distinctive characteristics of a type, period, region, or method of construction, or represents the work of an important creative individual, or possesses high artistic values.

(4) Has yielded, or may be likely to yield, information important in prehistory or history.

In order to understand the historic importance of a resource, sufficient time must have passed to obtain a scholarly perspective on the events or individuals associated with the resource. A resource less than 50 years old may be considered for listing in the CRHR if it can be demonstrated that sufficient time has passed to understand its historical importance (see 14 CCR 4852(d)(2)).

The CRHR protects cultural resources by requiring evaluations of the significance of prehistoric and historic resources. The criteria for the CRHR are nearly identical to those for the NRHP, and properties listed or formally designated as eligible for listing in the NRHP are automatically listed in the CRHR, as are the state landmarks and points of interest. The CRHR also includes properties designated under local ordinances or identified through local historical resource surveys.

6.2.2 California Environmental Quality Act

CEQA requires a lead agency to determine whether a project may have a significant effect on historical resources (Public Resources Code [PRC], Section 21084.1). A historical resource is a resource listed in, or determined to be eligible for listing, in the CRHR, a resource included in a local register of historical

resources or any object, building, structure, site, area, place, record, or manuscript that a lead agency determines to be historically significant (State CEQA Guidelines, Section 15064.5[a][1-3]).

Under CEQA, a project may have a significant effect on the environment if it may cause "a substantial adverse change in the significance of an historical resource" (California Public Resources Code Section 21084.1; CEQA Guidelines Section 15064.5(b).) If a site is either listed or eligible for listing in the CRHR, or if it is included in a local register of historic resources or identified as significant in a historical resources survey (meeting the requirements of California Public Resources Code Section 5024.1(q)), it is a "historical resource" and is presumed to be historically or culturally significant for purposes of CEQA (California Public Resources Code Section 21084.1; CEQA Guidelines Section 15064.5(a)). The lead agency is not precluded from determining that a resource is a historical resource even if it does not fall within this presumption (California Public Resources Code Section 21084.1; CEQA Guidelines Section 15064.5(a)).

A "substantial adverse change in the significance of an historical resource" reflecting a significant effect under CEQA means "physical demolition, destruction, relocation, or alteration of the resource or its immediate surroundings such that the significance of an historical resource would be materially impaired" (CEQA Guidelines Section 15064.5(b)(1); California Public Resources Code Section 5020.1(q)). In turn, CEQA Guidelines section 15064.5(b)(2) states the significance of an historical resource is materially impaired when a project:

1. Demolishes or materially alters in an adverse manner those physical characteristics of an historical resource that convey its historical significance and that justify its inclusion in, or eligibility for, inclusion in the California Register of Historical Resources; or

2. Demolishes or materially alters in an adverse manner those physical characteristics that account for its inclusion in a local register of historical resources pursuant to section 5020.1(k) of the Public Resources Code or its identification in an historical resources survey meeting the requirements of section 5024.1(g) of the Public Resources Code, unless the public agency reviewing the effects of the project establishes by a preponderance of evidence that the resource is not historically or culturally significant; or

3. Demolishes or materially alters in an adverse manner those physical characteristics of a historical resource that convey its historical significance and that justify its eligibility for inclusion in the California Register of Historical Resources as determined by a lead agency for purposes of CEQA.

Pursuant to these sections, the CEQA inquiry begins with evaluating whether a project site contains any "historical resources," then evaluates whether that project will cause a substantial adverse change in the significance of a historical resource such that the resource's historical significance is materially impaired.

6.3 Local

The proposed project is located within Los Angeles, California, a city within Los Angeles County. Local historic preservation regulatory and policy information pertaining to the City of Ventura is summarized below.

6.3.1 City of Los Angeles Municipal Code

Los Angeles Historic-Cultural Monuments (Section 22.171.7 of Cultural Heritage Ordinance)

Local landmarks in the City of Los Angeles are known as Historic-Cultural Monuments (HCMs) and are under the aegis of the Planning Department, Office of Historic Resources. They are defined in the Cultural Heritage Ordinance as follows (Los Angeles Municipal Code Section 22.171.7, added by Ordinance No. 178,402, effective April 2, 2007):

HCMs include any site (including significant trees or other plant life located on the site), building or structure of particular historic or cultural significance to the City of Los Angeles, including historic structures or sites in which the broad cultural, economic or social history of the nation, State or community is reflected or exemplified; or which is identified with historic personages or with important events in the main currents of national, State or local history; or which embodies the distinguishing characteristics of an architectural type specimen, inherently valuable for a study of a period, style or method of construction; or a notable work of a master builder, designer, or architect whose individual genius influenced his or her age.

For the purposes of SurveyLA, this definition has been broken down into the following four HCM designation criteria that closely parallel the existing NRHP and CRHR criteria:

1. Is identified with important events in the main currents of national, State or local history, or exemplifies significant contributions to the broad cultural, political, economic or social history of the nation, state, city, or community; or

2. Is associated with the lives of Historic Personages important to national, state, city, or local history; or

3. Embodies the distinctive characteristics of a style, type, period, or method of construction; or represents a notable work of a master designer, builder or architect whose genius influenced his or her age; or possesses high artistic values; or

4. Has yielded, or has the potential to yield, information important to the pre-history or history of the nation, state, city or community.

Historic Preservation Overlay Zones (Section 12.20.3)

As described by the City of Los Angeles Office of Historic Resources, the Historic Preservation Overlay Zone (HPOZ) Ordinance was adopted in 1979 and amended in 2004 to identify and protect neighborhoods with distinct architectural and cultural resources. HPOZs, commonly known as historic districts, provide for review of proposed exterior alterations and additions to historic properties within designated districts.

Regarding HPOZ eligibility, City of Los Angeles Ordinance Number 175891 states (Los Angeles Municipal Code Section 12.20.3):

Features designated as contributing shall meet one or more of the following criteria:

1. adds to the Historic architectural qualities or Historic associations for which a property is significant because it was present during the period of significance, and possesses Historic integrity reflecting its character at that time; or

2. owing to its unique location or singular physical characteristics, represents an established feature of the neighborhood, community or city; or

3. retaining the building, structure, Landscaping, or Natural Feature, would contribute to the preservation and protection of a Historic place or area of Historic interest in the City.

Permits for Historical and Cultural Buildings (Section 91.106.4.5)

Regarding effects on federal and locally significant properties, Los Angeles Municipal Code states the following:

The department shall not issue a permit to demolish, alter or remove a building or structure of historical, archaeological or architectural consequence if such building or structure has been officially designated, or has been determined by state or federal action to be eligible for designation, on the National Register of Historic Places, or has been included on the City of Los Angeles list of historic cultural monuments, without the department having first determined whether the demolition, alteration or removal may result in the loss of or serious damage to a significant historical or cultural asset. If the department determines that such loss or damage may occur, the applicant shall file an application and pay all fees for the California Environmental Quality Act Initial Study and Check List, as specified in Section 19.05 of the Los Angeles Municipal Code. If the Initial Study and Check List identifies the historical or cultural asset as significant, the permit shall not be issued without the department first finding that specific economic, social or other considerations make infeasible the preservation of the building or structure.

6.3.2 City of Los Angeles Housing Element EIR MMP

The City's Housing Element Environmental Impact Report (EIR) Mitigation Monitoring Program (MMP, City of Los Angeles 2021) contains a suite of mitigation measures (MMs) for historic built environment resources. Applicable MMs are presented below.

4.4-1(a) Identification of Built-Environment Historical Resources

For discretionary projects, the following procedures shall be implemented to identify historical resources, as defined by Public Resources Code Section 21084.1, located on or near a development site and implement appropriate techniques to avoid or reduce significant impacts to historical resources.

The City of Los Angeles Historic Resources Survey (SurveyLA) results shall be consulted to determine whether the project area, or adjacent areas, have been subject to previous cultural resources studies and whether historical resources were identified.

If a development involves the alteration or demolition of a property 45 years of age or older that was not evaluated in SurveyLA, including sites with a QQQ code, a historical resources evaluation shall be prepared for the development. The evaluation shall be prepared according to the following standards:

- The evaluation shall be prepared by a qualified architectural historian or historian who meets the Secretary of the Interior's Professional Qualifications Standards (PQS) in architectural history or history.
- The qualified architectural historian or historian shall conduct an intensive-level evaluation in accordance with the guidelines and best practices promulgated by the State Office of Historic Preservation (OHP) and the City of Los Angeles Office of Historic Resources (OHR) to identify any potential historical resources within the Area of Potential Effects.

Those buildings and structures required to be assessed in a historical resource evaluation not located in an HPOZ shall be evaluated within their historic context and documented in a report meeting the OHP and OHR guidelines. All evaluated properties shall be documented on Department of Parks and Recreation Series 523 Forms. The report shall be submitted to the OHR for review and concurrence. If, as a result of the cultural resources records search or the subsequent historical resources evaluation, it is determined that the proposed development would result in a significant adverse effect to one or more historical resources, appropriate techniques consistent with the Secretary of Interior Standards to avoid or reduce significant impacts to the degree feasible shall be implemented. Measures to reduce impacts shall generally be overseen by a qualified architectural historian or historic architect meeting the PQS, unless unnecessary under the circumstance (e.g., preservation in place). In conjunction with any development application that may affect the historical resource, a mitigation plan identifying measures for the treatment or protection of character-defining features shall be provided to the City for review. Measures may include but not be limited to mitigation measures 4.4-1(b) to 4.4-1(j) below.

7 Significance Evaluation

The following sections provide an overview of eligibility considerations for the subject property at 825 Hampton Drive based on SurveyLA guidance; provides a detailed description of the subject property and its character-defining features; and provides an evaluation of the subject property in consideration of NRHP, CRHR, and City of Los Angeles HCM designation criteria and integrity requirements. Images of the subject property referenced below are provided in Section 10, Attachment A, and a State of California Department of Parks and Recreation Series 523 form set (DPR forms) for the property is provided in Section 10, Attachment D.

7.1 Eligibility Considerations

Existing SurveyLA historic context statements, themes, and eligibility standards were used as a framework to evaluate the subject property. The history of the subject property as an automobile services station is best evaluated under the eligibility standards provided in the SurveyLA: Los Angeles Citywide Historic Context Statement: Commercial Development, 1850-1980, Theme: Commercial Development of the Automobile, 1970-1970. Within this document the most relevant theme for evaluation of the subject property is The Car and Car Services, 1920-1970. The following eligibility standards, character-defining/associative features, and integrity considerations are reflective of those included in the 2016 document (City of Los Angeles 2016: 33-34).

Eligibility Standards:

- Was designed and historically used to provide gasoline, and sometimes additional services, to automobiles
- Demonstrates convenient automobile access from the street
- Is an excellent example of the property type
- Contains design and site layout features that reflect the influence of, and accommodation to, the automobile
- Was constructed during the period of significance

Character-Defining/Associative Features:

- Retains most of the essential character defining features of the type
- May be of a style or mixture of styles typical of the period of construction such as Spanish Colonial Revival, Streamline Moderne and Googie styles
- May also be significant within a theme under the Architecture and Engineering context
- May reflect corporate design associated with particular oil companies and/or architects/designers (e.g. Texaco and Walter Dorwin Teague)

Integrity Considerations:

- Should retain integrity of Design, Location, Feeling, Association and Materials
- Should retain as much design integrity as possible, including overall massing, significant features (e.g. canopy), and identifying details such as trim and signage
- Some original materials may have been altered, removed, or replaced, particularly for early examples which are rare
- Should retain as much of the original relationship to the street and to adjacent buildings as possible so as to establish the importance of accommodating the building to the spatial needs of the automobile
- If use has changed, adaptation to new use should allow for maintenance of as much of the original design and site layout as possible
- Site layout should retain original relationship to the street

The architecture of the subject property is best evaluated under the eligibility standards provided in the SurveyLA Los Angeles Citywide Historic Context Statement, Context: Architecture and Engineering, Sub-Context: L.A. Modernism, 1919-1980. Within this document the most relevant theme for evaluation of the subject property is Theme: Related Responses to Modernism, 1924-1970 and its subtheme Streamline Moderne, 1935-1945. The following eligibility standards, character-defining/associative features, and integrity considerations are reflective of those included in the 2021 document (City of Los Angeles 2021: 76-78):

Eligibility Standards:

- Was constructed during the period of significance
- Exhibits quality of design through distinctive features
- Is an excellent example of the style

Character-Defining/Associative Features:

- Retains most of the essential character-defining features of the style from the period of significance
- Horizontal orientation
- Rounded corners and curved surfaces, emulating a “windswept” appearance
- Flat or nearly flat roof
- Speedlines at wall surfaces, such as horizontal moldings and continuous sill courses
- Smooth stucco cladding
- Metal, often steel casement, windows

- Unadorned wall surfaces, with minimal ornament
- Windows "punched" into walls, with no surrounds

Integrity Considerations:

- Should retain integrity of Location, Design, Materials, Workmanship, and Feeling from the period of significance
- Retains sufficient integrity to convey significance
- Original setting may have changed (surrounding buildings and land uses)
- Original use may have changed
- Replacement of some windows and doors may be acceptable if the openings have not been resized and original fenestration patterns have not been disrupted
- For residential properties, the addition of security features such as screen doors and bars at windows may be acceptable
- For residential properties, replacement of original garage doors may be acceptable

7.2 Property Description

The subject property contains four historic-age buildings that were constructed between 1927 and 1931. Three of the historic-age buildings were designed in the Streamline Moderne style and one was designed as a simple brick commercial building. The site also contains three more recently constructed buildings that were installed on the site in the early 1990s. Two of the 1990s buildings are repurposed shipping containers and the third is a simple wood frame building with corrugated metal siding. Locations for all buildings are provided in Figure 2.

7.2.1 Gas Station (1931)

This altered Streamline Moderne building has a rectangular footprint with two rounded projections located on the north and south elevations. The roof is flat with a curved ledge at the roofline and a horizontal band between the roofline and the top of the windows. The building is clad with metal panels that have been riveted on and are not original to the building. Windows consist of multi-light casement windows with pebbled wired glass. A set of metal double doors are located on the north elevation. Additional single-entry doors are located on the east and south elevations. Observed alterations to the building include the addition of metal double doors at north elevation and the installation of exterior metal panels (dates unknown) (Images 1-3).

7.2.2 Garage (1931)

This altered Streamline Moderne building has a rectangular footprint and is clad with metal sheets. Although the roof is flat, it has a slight overhang over the primary north facing elevation. The building

is clad with metal panels that have been riveted on and are not original to the building. Two, double width automobile garage openings are located on the primary elevation and feature metal roll up doors that roll up into an exterior metal cornice box. A metal sash, multi-light casement window is located on the west elevation. The windows are made of pebbled wire glass. A single metal door is located on the east elevation. Observed alterations to the building include the installation of exterior metal panels and the installation of the current garage doors and roll up mechanism (dates unknown) (Images 4-5).

7.2.3 Public Garage Building (1927)

The brick commercial building has a generally rectangular footprint with an angled south elevation. It has a brick structural system and features a flat roof. The exterior is clad in textured stucco. Three wood sash windows are located at the southern end of the primary east elevation. The windows feature a thick mesh screen and are secured with metal security screens. The primary entrance into the building is accessed via a single metal door and a set of contemporary wood framed French doors. A fabric awning is attached at the northern end of the primary elevation. A fence made of corrugated metal is attached perpendicularly to the northern end of the primary elevation and connects to the western wall of the Office Building to create a partially enclosed patio. Observed alterations include the removal of original doors, addition of mesh screens and metal security screens, changes in fenestration, and the addition of fabric awning at primary elevation (dates unknown) (Images 6-8).

7.2.4 Office Building (1927)

This altered Streamline Moderne building has a generally rectangular floor plan and flat roof with a curved ledge at the roofline and a horizontal band between the roofline and the top of the windows. The building is clad with metal panels that have been riveted on and are not original to the building. The primary south facing elevation is asymmetrical and the primary entrance is offset to the east. The primary entry point features a set replacement metal double doors with pebbled wired glass. A secondary entrance is located to the west and features a single metal door with pebbled wired glass. Both doors are topped with a transom window. Windows consist of metal framed, multi-light, fixed and hopper windows and are all covered with fabric awnings. Observed alterations to the building include the addition of metal entry doors, changes in fenestration, and the installation of exterior metal panels (dates unknown) (Images 9-12).

7.2.5 Other Buildings and Site Features

The site is surrounded by a stone wall that was installed after 1985 (based on photographs provided by the client that show a chain link fence in place). The wall is completed by a modern metal gate that provides access to the property from Brooks Avenue. The site also contains three modern buildings that were installed on the site in the early 1990s. Two of the buildings are repurposed shipping containers, and the remaining building is a one-story, wood frame building with corrugated metal siding (Images 13-18).

7.3 Application of Designation Criteria

7.3.1 NRHP/CRHR/City HCM Designation Criteria

The following provides an evaluation of the subject property in consideration of NRHP, CRHR, and City of HCM designation criteria. Given the similarities in the criteria of these programs, all three have been addressed together to avoid duplicative text.

NRHP Criterion A. That are associated with events that have made a significant contribution to the broad patterns of our history.

CRHR Criterion 1. Is associated with events that have made a significant contribution to the broad patterns of California's history and cultural heritage.

City Criterion 1. Is identified with important events in the main currents of national, State or local history, or exemplifies significant contributions to the broad cultural, political, economic or social history of the nation, state, city, or community.

The subject property was constructed between 1927 and 1931 as an automobile service center and repair shop. Starting as early as the 1910s, automobile service stations began to appear in every city and by 1935 there were more than 200,000 service stations in the United States. Venice followed this automobile trend and began establishing services stations starting in the first half of the 20th century. The subject property was constructed in 1927 and expanded in 1931 to function as a service station with fuel and repair services for automobiles. While the subject property is reflective of the rise in automobile culture and dependency in the United States in the first half of the 20th century, no evidence was found to suggest that the subject property was the first service station in the area, a rare example of a service station, or had any other distinguishable aspects of its design or history that allow it to rise to the level of significance required for designation under federal, state, or local criteria. Therefore, the subject property appears not eligible under NRHP Criterion A, CRHR Criterion 1, or City Criterion 1.

NRHP Criterion B. That are associated with the lives of persons significant in our past.

CRHR Criterion 2. Is associated with the lives of persons important in our past.

City Criterion 2. Is associated with the lives of Historic Personages important to national, state, city, or local history.

Two long-term owners/occupants are associated with the subject property: R.B. Van Blaricom and Michael George Chevalier. R.B. Van Blaricom owned and operated the service station from 1927 to 1954. As the owner/operator of the Venice Super Station, Blaricom operated one of the "largest and best equipped service station in Southern California" (Evening Vanguard 1937: 9). Following Van Blaircom's ownership, Michael George Chevalier was the next longest owner of the property from

1988-2006. While Chevalier owned the property, there was no evidence found to suggest that he occupied or used the property for any business or personal purposes. Chevalier was a well-known cinematographer that worked on films like Superman and Rocky. Background research failed to indicate anything related to Van Blaricom and Chevalier and their connection to the subject property that would allow the property to rise to the level of significance required under these criteria. Therefore, the subject property appears not eligible under NRHP Criterion B, CRHR Criterion 2, or City Criterion 2.

NRHP Criterion C. That embody the distinctive characteristics of a type, period, or method of construction, or that represent the work of a master, or that possess high artistic values, or that represent a significant and distinguishable entity whose components may lack individual distinction.

CRHR Criterion 3. Embodies the distinctive characteristics of a type, period, region, or method of construction, or represents the work of an important creative individual, or possesses high artistic values.

City Criterion 3. Embodies the distinctive characteristics of a style, type, period, or method of construction; or represents a notable work of a master designer, builder or architect whose genius influenced his or her age; or possesses high artistic values.

The subject property was constructed between 1927 and 1931. Three of the four original buildings on the property were constructed in the Streamline Moderne style of architecture and the remaining building was constructed as simple commercial brick building. The subject property's buildings retain some of the most basic elements of the Streamline Moderne style such as rounded corners, horizontal orientation, metal casement windows, and unadorned wall surfaces with minimal ornamentation. The buildings have been significantly altered since their original construction. The most notable alterations being the installation of metal siding to the buildings and the changes in the original fenestration. In addition to these alterations, the subject property buildings were constructed as modest versions of the Streamline Moderne style, thereby rendering them poor examples of the style.

From the standpoint of the service station property type, the subject property appears to have originally had many of the character defining features of the property type. For instance, the building was constructed within the period of significance for the property type (1920-1970), oriented for automobile access from the street, and is reflective of the Streamline Moderne style of architecture. While all of these elements appear to be present historically based on aerial imagery, over the years the property has transitioned from its original use and has been altered significantly for new uses. For example, no fuel-related infrastructure remains on the site (i.e., fuel pumps/tanks, canopy structures), Additionally, any evidence of original circulation patterns was removed, and the property is now surrounded with a stone wall that limits access from the street. There were also multiple buildings added to the subject property in the early 1990s that further compromised the subject property's

ability to read as an automobile related property. As a result of all of these changes, the subject property is not a good representation of the service station property type.

Based on a review of building permits, there is no known architect associated with the property. While one of the permits does list Pacific Steel Building Company as the builder, they were prevalent builders of automobile related buildings and likely constructed features that are no longer present. Therefore, the subject property does not serve as a good representation of their work or even recognizable to their work seen throughout Southern California.

A historic district was not identified within the vicinity of the subject property in the SurveyLA Historic Resources Survey Report for the Venice CPA in 2015 and the subject property was not identified as a contributor to any identified historic districts. The properties that surround the subject property are in close proximity and do not have architectural cohesion because of alterations and recent construction in the area. Therefore, the subject property does not have the potential to contribute to an historic district or potential HPOZ. While the subject property is recognizable as a commercial property and there are multiple historic-age commercial properties within the vicinity, there is no architectural cohesion as a result of infill development that has taken place in recent years.

For all of these reasons, the subject property appears not eligible under NRHP Criterion C, CRHR Criterion 3, or City Criterion 3.

NRHP Criterion D. That have yielded, or may be likely to yield, information important in prehistory or history.

CRHR Criterion 4. Has yielded, or may be likely to yield, information important in prehistory or history.

City Criterion 4. Has yielded, or has the potential to yield, information important to the pre-history or history of the nation, state, city or community.

The subject property is not significant as a source, or likely source, of important historical information nor does it appear likely to yield important information about historic construction methods, materials, or technologies. Therefore, the property appears not eligible under NRHP Criterion D, CRHR Criterion 4, or City Criterion 4.

7.4 Integrity Discussion

Integrity is the authenticity of a historical resource's physical identity evidenced by the survival of characteristics that existed during the resource's period of significance. In addition to meeting one or more of the above criteria, an eligible resource must retain integrity, which is expressed in seven aspects: location, setting, design, workmanship, materials, feeling, and association. All properties change over the course of time. Consequently, it is not necessary for a property to retain all its historic physical features or characteristics. The property must retain, however, the essential physical features

that enable it to convey its historic identity. The essential physical features are those features that define both why a property is significant and when it was significant. Integrity must also be judged with reference to the specific criteria under which a resource is proposed for eligibility.

Location: The subject property no longer retains integrity of location. While the subject property remains on the same parcel as it was originally located, significant changes to the property such as restricting, the access from the street has compromised its integrity of location.

Design: The subject property does not retain integrity of design. The historic-age buildings on the subject property have all been significantly altered to the point that the original design elements are no longer present.

Setting: The subject property has does not retain integrity of setting. The property is located on its original lot where the surrounding area has slightly changed, however, the property no longer features easy access to the street, which was critical to its function as a service station. Further, additional buildings were constructed on the property in the 1990s for conversion to its current use as office space.

Materials: The subject property does not retain integrity of materials. While there appear to be original windows on some of the historic-age buildings, the original cladding has been covered with metal sheets and original doors have been replaced throughout.

Workmanship: The subject property does not retain integrity of workmanship. Although some of the most basic characteristics of the Streamline Moderne style and the service station property type are still present, the alterations made to the subject property over time have resulted in the loss of original workmanship.

Feeling: The subject property does not retain integrity of feeling. The property was constructed as an early 20th century service station and has been significantly modified over time to the point that it is practically unrecognizable as an automobile-related property.

Association: The subject does not have integrity of association, as no historical associations were identified as a result of this study.

7.5 Summary of Evaluation Findings

As a result of the property significance evaluation, the subject property at 825 Hampton Drive appears not eligible for designation in the NRHP, CRHR, or as a City HCM. Further, the property appears not eligible as a contributor to a historic district or HPOZ, has no important associations with events or people, and is not a likely source of important information. The subject property also does not retain integrity of location, design, materials, workmanship, feeling, setting, or association.

8 Findings

The subject property at 825 Hampton Drive was recorded and evaluated for historical significance by a qualified architectural historian in consideration of NRHP, CRHR, and City of Los Angeles HCM designation criteria and integrity requirements. As a result of the property significance evaluation, the subject property appears not eligible for designation in the NRHP, CRHR, or as a City HCM due to lack of architectural significance or historic associations. The property appears not eligible as a contributor to a historic district, has no important associations with events or people, and is not a likely source of important information. Further, the property does not retain integrity of location, design, materials, workmanship, feeling, setting, or association. As such, the subject property is not a historical resource under CEQA Guidelines §15064.5.

One previously identified historical resource is located directly across the street from the project site, the Eames Office at 901 South Abbot Kinney Boulevard. There is no indication that the proposed development has the potential to impact any of the important character-defining features of the Eames Office building associated with its eligibility under NRHP/CRHR/City of Los Angeles HCM Criteria A/1/1 for its historical associations with Charles and Ray Eames. Further, the setting of the Eames Office has already been significantly altered from its period of significance such that the proposed new construction would not impact an intact historic setting or any important viewsheds. As such, no management recommendations are provided for this adjacent property.

In conclusion, with respect to built environment resources, the proposed project will result in a less than significant impact to historical resources under CEQA Guidelines § 15064.5 and the City of Los Angeles Cultural Heritage Ordinance. No mitigation measures have been identified.

9 References

AEI Consultants. 2016. Phase 1 Environmental Site Assessment. Prepared for Fogel Real Estate Corp. April 22, 2016.

AEI Consultants. 2021. Phase 1 Environmental Site Assessment. Prepared for 305 Ocean Front Walk, LLC. March 16, 2021.

ARG (Architectural Resources Group)/HRG (Historic Resources Group). 2017. City of Santa Monica Draft Historic Resources Inventory Update Historic Context Statement.

Argonaut News. 2006. "Cinematographer Michael George Chevalier dies at age 62." Accessed online May 2025 via: https://www.argonautnews.com/news/news-features/cinematographer-michael-george-chevalier-dies-at-age-62/

Caughey, J. and LaRee Caughey. 1977. *Los Angeles: Biography of a City*. University of California Press, Berkeley.

City of Los Angeles.

2016. SurveyLA Los Angeles Historic Context Statement, Context: Commercial Development, 1850-1980, Theme: Commercial Development and the Automobile, 1910-1970. Prepared for the City of Los Angeles Department of City Planning Office of Historic Resources. August 2016.

2021. Housing Element Environmental Impact Report. https://planning.lacity.gov/development-services/eir/housing-element-2021-2029-update-safety-element-update-0, accessed May 1, 2025.

2021. SurveyLA Citywide Historic Context Statement: Architecture and Engineering/L.A. Modernism, 1919-1980. Prepared for City of Los Angeles Department of City Planning Office of Historic Resources.

2025. Building Permits. Accessed online May 2025.

Doherty, Shawn. 1991. With Oil Wells Capped, Venice Veach Looks to Cleanup. Los Angeles Times. October 29, 1991. Electronic document, https://www.latimes.com/archives/la-xpm-1991-10-29-me-569-story.html, accessed May 29, 2025.

Eschner, Kat.2017. "A Short Picture History of Gas Stations." Smithsonian Magazine. December 1, 2017. Accessed online May 2025 via https://www.smithsonianmag.com/smart-news/short-picture-history-gas-stations-180967337/.

Evening Vanguard.

1924. "Cousin of Venetian Married in New York". December 29, 1924, Pg. 1. Accessed online via: https://www.newspapers.com/image/700256360/

1927. "Pete's Auto Shop". January 29, 1927, Pg. 3. Accessed online May 2025 via: https://www.newspapers.com/image/700296008/

1927. "Certificate of Business: Fictitious Firm Name". November 2, 1927, Pg. 4. Accessed online May 2025 via: https://www.newspapers.com/image/700335771/

1929. "Reports Made on Streets at Board Meeting". April 30, 1929, Pg. 1. Accessed online May 2025 via: https://www.newspapers.com/image/700461218/

1930. "New Chamber Holds First Meeting". February 11, 1930, Pg. 1. Accessed online May 2025 via: https://www.newspapers.com/image/700314305/

1937. "R.B. Van Blaricom Announces Time Payment Special". September 16, 1937, Pg. 9. Accessed online June 2025 via https://www.newspapers.com/image/700452021/

Fryxell, David A. 2013. "History of Gas Stations". Accessed online June 2025 via https://familytreemagazine.com/history/history-of-gas-stations/.

Gebhard, David and Robert Winter. 2003. *An Architectural Guidebook to Los Angeles.* Gibbs Smith, 2003

Google Maps. 2025. Street view images of 825 Hampton Drive. Various Years. Accessed online https://www.google.com/maps

Historic Resources Group (HRG). 2015. Historic Resources Survey Report Venice Community Plan Area. Prepared for the City of Los Angeles Department of City Planning Office of Historic Resources.

History Colorado. ND. "Oblong Box Gas Station." Accessed online May 2025 via. https://www.historycolorado.org/oblong-box-gas-station.

Jackle, John A. and Keith A. Sculle. 1994. *The Gas Station in America. Baltimore*. The John Hopkins University Press, 1994.

Legacy.com. 2006. "Michael Chevalier Obituary". Accessed online June 2025 via: https://www.legacy.com/us/obituaries/latimes/name/michael-chevalier-obituary?id=25751415

Los Angeles Herald. 1905. "Large Lots in Venice Gateway $500". *Los Angeles Herald.* July 28, 1905. Accessed online via https://www.newspapers.com/image/76677398/

Los Angeles Times.

1928. "Pacific Steel Buildings Advertisement". April 8, 1928, Pg. 98. Accessed online June 2025 via: https://www.newspapers.com/image/380381366/

1928. "Pacific Steel Buildings Advertisement". October 7, 1928, Pg. 105. Accessed online June 2025 via: https://www.newspapers.com/image/385562888/

NETR (Nationwide Environmental Title Research, LLC). 2025. Historic Aerial Photographs of 165 Brooks and 825 Hampton Drive 1952, 1963-1964, 1972, 1980, 1985, 1991-2000, 2003-2005, 2009, 2010, 2012, 2014, 2016, 2018, 2020, 2022. Accessed May 2025 online via: https://historicaerials.com/viewer.

ParcelQuest. 2025. Property information regarding 825 Hampton Drive, Venice, California. Accessed online via https://www.parcelquest.com/.

Press Telegram.

1923. "Building Permits." October 1, 1923, Pg. 23. Accessed Online June 2025 via: https://www.newspapers.com/image/605940822/

1952. "Building Permits." October 15, 1952, Pg. 25. Accessed online June 2025 via: https://www.newspapers.com/image/704878060/

Randl, Chad. 2008. Preservation Brief 46: The Preservation and Reuse of Historic Gas Stations. Accessed online June 2025 via https://www.nps.gov/orgs/1739/upload/preservation-brief-46-gas-stations.pdf

Sanborn Fire Insurance. 1918-1950. Sanborn Fire Insurance Map of Venice, California. Accessed online via: https://www.lapl.org/

Sapphos Environmental. 2014. Los Angeles Unified School District Historic Resources Survey Report. Prepared for the Los Angeles Unified School District. June 2014.

Spot Welders. 2025. "Home Page." Accessed online via: https://www.spotwelders.com/

Stanton, Jeffrey. "Venice Miniature Railroad." April 6, 1998. Accessed online via https://www.westland.net/venicehistory/articles/rail.htm.

United States Geological Survey (USGS). 2024. The National Geologic Map Database, Map View. Available online http://ngmdb.usgs.gov/maps/mapview/. U.S. Department of the Interior. Washington, D.C.

University of California, Santa Barbara (UCSB). 2025. Historic Aerial Photographs of 165 Brooks Avenue and 825 Hampton Drive. Various Years. Map & Imagery Laboratory (MIL) UCSB Library Geospatial Collection. Various Dates. Accessed May 2025 via https://mil.library.ucsb.edu/ap_indexes/FrameFinder

10 Attachments

A. Photographs

B. Building Permits

C. Sanborn Maps

D. DPR Form Set

E. Architectural Drawings

F. Preparers' Resumes

Attachment A:
Photographs

Image 1: Gas station, north elevation, view south

Image 2: Gas station, south (left) and east (right) elevations, view northwest

Image 3: Gas station, north (left) and west (right) elevations, view southeast

Image 4: Garage, north elevation ,view south

Image 5: Garage, east (left) and north (right) elevations, view southwest



Image 6 Public Garage Building, east elevation, view west

Image 7: Public Garage Building, east elevation, northern section, view northwest

Image 8: Public Garage Building, south elevation, view north

Image 9: Office Building, south elevation, view north

Image 10: Office Building, west elevation, view east

Image 11: Office Building, south (left) and east elevation, view northwest

Image 12: Office Building, north elevation, view south

Image 13: Container structure, view north

Image 14: Two-story container offices, view southeast

Image 15: Office, view northwest

Image 16: Main entrance onto subject property, view southwest

Image 17: Subject property overview, view west

Image 18: Subject property overview, view east

Image 19: Electric Avenue Pump Plant, 314 East Brooks Avenue, view northeast.

Image 20: Eames Office, 901 Abbot Kinney Avenue, view east.

Attachment B:
Building Permits

All Applications Must be Filled Out by Applicant

PLANS AND SPECIFICATIONS and other data must also be filed

Bldg. Form 1

DEPARTMENT OF BUILDING AND SAFETY

1

Application for the Erection of Buildings

CLASS "A"—"B"—"C"

To the Board of Building and Safety Commissioners of the City of Los Angeles:

Application is hereby made to the Board of Building and Safety Commissioners of the City of Los Angeles, through the office of the Superintendent of Building, for a building permit in accordance with the description and for the purpose hereinafter set forth. This application is made subject to the following conditions, which are hereby agreed to by the undersigned applicant and which shall be deemed conditions entering into the exercise of the permit:

First: That the permit does not grant any right or privilege to erect any building or other structure therein described, or any portion thereof, upon any street, alley, or other public place or portion thereof.

Second: That the permit does not grant any right or privilege to use any building or other structure therein described, or any portion thereof, for any purpose that is, or may hereafter be prohibited by ordinance of the City of Los Angeles.

Third: That the granting of the permit does not affect or prejudice any claim of title to, or right of possession in, the property described in such permit.

TAKE TO ROOM No. 6 REAR OF NORTH ANNEX 1st FLOOR CITY CLERK PLEASE VERIFY

Lot No. 103 Block VENICE ANNEX

(Description of Property)

Tract - Ocean Park Place

District No. ..... M. B. Page ..... F. B. Page .....

TAKE TO FIRST FLOOR 242 SO. BROADWAY ENGINEER PLEASE VERIFY

No. 165 Brooks ave. (N. Side) Street

(Location of Job)

Bet. Washington Blvd. & Second Ave.

O.K. City Clerk

By ..... Deputy

O.K. City Engineer

By ..... Deputy

(USE INK OR INDELIBLE PENCIL)

1. Purpose of Building Public garage No. of Rooms One No. of Families .....
2. Owner's name R. C. Van Blaricom Phone .....
3. Owner's address 22 Warner Ave - Venice.
4. Architect's name R. C. Van Blaricom Phone .....
5. Contractor's name Owner Phone .....
6. Contractor's address 719 - 7th St - Santa Monica
7. TOTAL VALUATION OF BUILDING (Including Plumbing, Gas Fitting, Sewers, Cesspools, Elevators, Painting, Finishing, all Labor, etc.) $ 2000 00
8. Any other building or permit for a building on lot at present? Yes How used? Repair Shop
9. Size of proposed building 30 x 50 Size of lot 126 x 55 x 30 x 236 feet
10. Number of stories in height One Height to highest point 12
11. Material of foundation Concrete Character of soil Sand
12. Material of exterior walls Brick
13. Material of interior construction —
14. Material of floors Concrete
15. Material of roof Composition

I have carefully examined and read the above application and know the same is true and correct, and hereby certify and agree, if a permit is issued, that all of the provisions of the Building Ordinances will be complied with, whether herein specified or not; also certify that the plans and specifications herewith filed conform to all of the provisions of the Building Ordinances and State Laws.

OVER

(Sign here) Edna Bond

(Owner or Authorized Agent.)

FOR DEPARTMENT USE ONLY

PERMIT NO.	Plans and Specifications checked and found to conform to Ordinances, State Laws, etc.	Application checked and found	Permit issued
23341	OK - 8-13-27 Plan Examiner	8-13-27 O.K. Fee Paid Clerk	AUG 13 1927

$2.50 F

FOR DEPARTMENT USE ONLY

APPLICATION	O. K. Bruno
CONSTRUCTION	O. K. Bruno
ZONING	O. K. Bruno
SET-BACK LINE	O. K. Bruno
ORD. 33761 (N. S.)	O. K. Bruno
FIRE DISTRICT	O. K. Bruno

REMARKS

All Applications Must be Filled Out by Applicant

PLANS AND SPECIFICATIONS and other data must also be filed

Bldg. Form 2 — BUILDING DIVISION

2 DEPARTMENT OF BUILDING AND SAFETY

Application for the Erection of Frame Buildings

CLASS "D"

To the Board of Building and Safety Commissioners of the City of Los Angeles:

Application is hereby made to the Board of Building and Safety Commissioners of the City of Los Angeles, through the office of the Superintendent of Building, for a building permit in accordance with the description and for the purpose hereinafter set forth. This application is made subject to the following conditions, which are hereby agreed to by the undersigned applicant and which shall be deemed conditions entering into the exercise of the permit:

First: That the permit does not grant any right or privilege to erect any building or other structure therein described, or any portion thereof, upon any street, alley, or other public place or portion thereof.

Second: That the permit does not grant any right or privilege to use any building or other structure therein described, or any portion thereof, for any purpose that is, or may hereafter be prohibited by ordinance of the City of Los Angeles.

Third: That the granting of the permit does not affect or prejudice any claim of title to, or right of possession in, the property described in such permit.

VENICE ANNEX

TAKE TO ROOM No. 6 REAR OF NORTH ANNEX 1st Floor

CITY CLERK PLEASE VERIFY

Lot No. 103 Block ____ (Description of Property)

Ocean Park Place

District No. 61 M. B. Page 1 F. B. Page 211

O. K. City Clerk By ____ Deputy

TAKE TO FIRST FLOOR 242 SO. BROADWAY

ENGINEER PLEASE VERIFY

No. 165 Brooks Ave Venice Street (Location of Job)

S.W. Cor Washington Blvd

O. K. City Engineer By ____ Deputy

(USE INK OR INDELIBLE PENCIL)

1. Purpose of Building Flat Rock No. of Rooms ____ No. of Families ____
2. Owner's name R. B. Van Blaricom Phone ____
3. Owner's address 165 Brooks Ave Venice
4. Architect's name Pacific Steel Bldg Co. Phone Del 0783
5. Contractor's name ____ Phone ____
6. Contractor's address 1422 E 52nd St.
7. VALUATION OF PROPOSED WORK (Including Plumbing, Gas Fitting, Sewers, Cesspools, Elevators, Painting, Finishing, all Labor, etc.) $ 300.00
8. Is there any existing building or permit for a building on lot? Yes How used? Garage & Storage
9. Size of proposed building 20 x 24 Height to highest point 12 feet
10. Number of Stories in height 1 Character of ground Clay
11. Material of foundation Conc. Size of footings 12 sq. Size of wall ____ Depth below ground ____
12. Material of chimneys ____ Number of inlets to flue ____ Interior size of flues ____ x ____
13. Material of exterior walls Redwood
14. Give sizes of following materials: REDWOOD MUDSILLS ____ x ____ Girders ____ x ____
EXTERIOR studs ____ x ____ INTERIOR BEARING studs ____ x ____ Interior Non-Bearing studs ____ x ____ Ceiling joists ____ x ____ Roof rafters ____ x ____ FIRST FLOOR JOISTS ____ x ____
Second floor joists ____ x ____ Specify material of roof #26 GA Corr.
15. Will all provisions of State Housing Act be Complied with? Yes

I have carefully examined and read the above application and know the same is true and correct, and that all provisions of the Ordinances and Laws governing Building Contruction will be complied with, whether herein specified or not.

☞ OVER

(Sign Here) A. Lachlan (Owner or Authorized Agent.)

FOR DEPARTMENT USE ONLY

PERMIT NO.	Plans and Specifications checked and found to conform to Ordinances, State Laws, etc.	Application checked and found	Permit issued
24323	Plan Examiner	AUG 24 1927 K. Clerk	RECEIVED AUG 25 1927 TUULU

$ 3.20

PLANS

FOR DEPARTMENT USE ONLY

APPLICATION	O. K.
CONSTRUCTION	O. K.
ZONING	O. K.
SET-BACK LINE	O. K.
ORD. 33761 (N. S.)	O. K.
FIRE DISTRICT	O. K.

REMARKS

All Applications Must be Filled Out by Applicant

PLANS AND SPECIFICATIONS and other data must also be filed

Bldg. Form 2 — BUILDING DIVISION

2 DEPARTMENT OF BUILDING AND SAFETY

Application for the Erection of Frame Buildings

CLASS "D"

To the Board of Building and Safety Commissioners of the City of Los Angeles:

Application is hereby made to the Board of Building and Safety Commissioners of the City of Los Angeles, through the office of the Superintendent of Building, for a building permit in accordance with the description and for the purpose hereinafter set forth. This application is made subject to the following conditions, which are hereby agreed to by the undersigned applicant and which shall be deemed conditions entering into the exercise of the permit:

First: That the permit does not grant any right or privilege to erect any building or other structure therein described, or any portion thereof, upon any street, alley, or other public place or portion thereof.

Second: That the permit does not grant any right or privilege to use any building or other structure therein described, or any portion thereof, for any purpose that is, or may hereafter be prohibited by ordinance of the City of Los Angeles.

Third: That the granting of the permit does not affect or prejudice any claim of title to, or right of possession in, the property described in such permit.

VENICE ANNEX

TAKE TO ROOM No. 6 REAR OF NORTH ANNEX 1st Floor

CITY CLERK PLEASE VERIFY

Lot No. 103 Block ..... (Description of Property) Ocean Park CO

District No. 61 M. B. Page 1 F. B. Page 21

O. K. City Clerk By ..... Deputy

TAKE TO FIRST FLOOR 242 SO. BROADWAY

ENGINEER PLEASE VERIFY

No. 165 Brooks Ave. Venice Street (Location of Job) SW Cor. Washington Blvd

O. K. City Engineer By ..... Deputy

(USE INK OR INDELIBLE PENCIL)

1. Purpose of Building Tire & Battery Shop No. of Rooms 2 No. of Families —
2. Owner's name R B Van Blaricom Phone .....
3. Owner's address 165 Brooks Ave Venice
4. Architect's name PACIFIC STEEL BUILDING CO. Phone DEL 0983
5. Contractor's name 2422 EAST 52nd STREET Phone .....
6. Contractor's address LOS ANGELES, CALIF.
7. VALUATION OF PROPOSED WORK (Including Plumbing, Gas Fitting, Sewers, Cesspools, Elevators, Painting, Finishing, all Labor, etc.) $ 600 00 Cubage
8. Is there any existing building or permit for a building on lot? YES How used? SEE STR. Garage
9. Size of proposed building 16 x 40 Height to highest point 12 feet
10. Number of Stories in height 1 Character of ground Clay
11. Material of foundation Conc. Size of footings 16 59 Size of wall ..... Depth below ground .....
12. Material of chimneys ..... Number of inlets to flue ..... Interior size of flues ..... x .....
13. Material of exterior walls STEEL FRAME
14. Give sizes of following materials: REDWOOD MUDSILLS ..... x ..... Girders ..... x .....
EXTERIOR studs ..... x ..... INTERIOR BEARING studs ..... x ..... Interior Non-Bearing studs
..... x ..... Ceiling joists ..... x ..... Roof rafters ..... x ..... FIRST FLOOR JOISTS ..... x .....
Second floor joists ..... x ..... Specify material of roof #26 GA CORR
15. Will all provisions of State Housing Act be Complied with? YES

I have carefully examined and read the above application and know the same is true and correct, and that all provisions of the Ordinances and Laws governing Building Contruction will be complied with, whether herein specified or not.

(Sign Here) C. R. Stevens (Owner or Authorized Agent.)

OVER

FOR DEPARTMENT USE ONLY

PERMIT NO.	Plans and Specifications checked and found to conform to Ordinances, State Laws, etc.	Application checked and found	Stamp here when permit is issued
24325	W Heaton Plan Examiner	AUG 24 1927 O. K. Clerk	RECEIVED AUG 25 1927 BUILDING DIV.

FOR DEPARTMENT USE ONLY

APPLICATION	O. K.
CONSTRUCTION	O. K.
ZONING	O. K.
SET-BACK LINE	O. K.
ORD. 33761 (N. S.)	O. K.
FIRE DISTRICT	O. K.

REMARKS

All Applications Must be Filled Out by Applicant

PLANS AND SPECIFICATIONS and other data must also be filed

Bldg. Form 2

BUILDING DIVISION

DEPARTMENT OF BUILDING AND SAFETY

2 Application for the Erection of Frame Buildings

CLASS "D"

To the Board of Building and Safety Commissioners of the City of Los Angeles:

Application is hereby made to the Board of Building and Safety Commissioners of the City of Los Angeles, through the office of the Superintendent of Building, for a building permit in accordance with the description and for the purpose hereinafter set forth. This application is made subject to the following conditions, which are hereby agreed to by the undersigned applicant and which shall be deemed conditions entering into the exercise of the permit:

First: That the permit does not grant any right or privilege to erect any building or other structure therein described, or any portion thereof, upon any street, alley, or other public place or portion thereof.

Second: That the permit does not grant any right or privilege to use any building or other structure therein described, or any portion thereof, for any purpose that is, or may hereafter be prohibited by ordinance of the City of Los Angeles.

Third: That the granting of the permit does not affect or prejudice any claim of title to, or right of possession in, the property described in such permit.

VENICE ANNEX

TAKE TO ROOM No. 6 REAR OF NORTH ANNEX 1st Floor CITY CLERK PLEASE VERIFY

Lot No. 103 Block

(Description of Property)

Ocean Park Manor

District No. 61 M. B. Page 1 F. B. Page 211

O. K. City Clerk By Deputy

TAKE TO FIRST FLOOR 242 SO. BROADWAY ENGINEER PLEASE VERIFY

No. 165 Brooks Ave Venice Street

(Location of Job)

S. W. Cor. Washington Blvd

O. K. City Engineer By Deputy

(USE INK OR INDELIBLE PENCIL)

1. Purpose of Building Rent Rooms No. of Rooms 2 No. of Families
2. Owner's name R B Van Blaricom Phone
3. Owner's address Box 165 Brooks Venice
4. Architect's name Phone
5. Contractor's name Pacific Steel Bldg Co. Phone
6. Contractor's address 4422 E 52nd
7. VALUATION OF PROPOSED WORK {Including Plumbing, Gas Fitting, Sewers, Cesspools, Elevators, Painting, Finishing, all Labor, etc.} $ 300.00
8. Is there any existing building or permit for a building on lot? Yes How used? Store Office & Garage
9. Size of proposed building 8 x 10 Height to highest point 10 feet
10. Number of Stories in height 1 Character of ground Clay
11. Material of foundation Conc Size of footings Block Size of wall Depth below ground
12. Material of chimneys Number of inlets to flue Interior size of flues x
13. Material of exterior walls Stucco
14. Give sizes of following materials: REDWOOD MUDSILLS x Girders x
EXTERIOR studs x INTERIOR BEARING studs x Interior Non-Bearing studs
x Ceiling joists x Roof rafters x FIRST FLOOR JOISTS x
Second floor joists x Specify material of roof 4 ply Ga Steel
15. Will all provisions of State Housing Act be Complied with? Yes

I have carefully examined and read the above application and know the same is true and correct, and that all provisions of the Ordinances and Laws governing Building Contruction will be complied with, whether herein specified or not.

☞ OVER

(Sign Here) C. L. Gilstrap

(Owner or Authorized Agent.)

FOR DEPARTMENT USE ONLY

PERMIT NO.	Plans and Specifications checked and found to conform to Ordinances, State Laws, etc.	Application checked and found O. K.	Stamp here when permit is issued
24324	Plan Examiner	AUG 25 1927 Clerk	RECEIVED AUG 25 1927 Building Department

FOR DEPARTMENT USE ONLY

APPLICATION	O. K.
CONSTRUCTION	O. K.
ZONING	O. K.
SET-BACK LINE	O. K.
ORD. 33761 (N. S.)	O. K.
FIRE DISTRICT	O. K.

REMARKS

All Applications Must be Filled Out by Applicant

PLANS AND SPECIFICATIONS and other data must also be filed

Bldg. Form 8

3

CITY OF LOS ANGELES
DEPARTMENT OF BUILDING AND SAFETY
BUILDING DIVISION

VENICE DISTRICT

Application to Alter, Repair or Demolish

To the Board of Building and Safety Commissioners of the City of Los Angeles:

Application is hereby made to the Board of Building and Safety Commissioners of the City of Los Angeles, through the office of the Superintendent of Building, for a building permit in accordance with the description and for the purpose hereinafter set forth. This application is made subject to the following conditions, which are hereby agreed to by the undersigned applicant and which shall be deemed conditions entering into the exercise of the permit:

First: That the permit does not grant any right or privilege to erect any building or other structure therein described, or any portion thereof, upon any street, alley, or other public place or portion thereof.

Second: That the permit does not grant any right or privilege to use any building or other structure therein described, or any portion thereof, for any purpose that is, or may hereafter be prohibited by ordinance of the City of Los Angeles.

Third: That the granting of the permit does not affect or prejudice any claim of title to, or right of possession in, the property described in such permit.

TAKE TO ROOM No. 248 (2ND FLOOR) CITY CLERK PLEASE VERIFY	REMOVED FROM	REMOVED TO
	Lot 103 Block	Lot Block
	Tract Ocean Park Place	Tract
TAKE TO ROOM No. 5 (MAIN ST. FLOOR) ENGINEER PLEASE VERIFY	Book Page F. B. Page	Book Page F. B. Page
	From No. 165 Brooks Ave. Street	
	To No. N. W. Corner Brooks Ave. & Washington Street	

O. K. City Clerk By Deputy

O. K. City Engineer By Deputy

(USE INK OR INDELIBLE PENCIL)

1. What purpose is the present Building now used for? Service Station
2. What purpose will Building be used for hereafter? Same
3. Owner's name Venice Shell Service Phone
4. Owner's address 165 Brooks Ave.

Not to be filled in unless with name of Certificated Architect or Licensed Engineer under State Act

5. Architect's name Phone
6. Contractor's name Allen Williams Co Phone 65236
7. Contractor's address 2303 Lincoln Blvd Venice
8. VALUATION OF PROPOSED WORK {Including all Material, Labor, Finishing, Equipment and Appliances in Completed Building.} $ $2760.00
9. Class of present Building No. of rooms at present
10. Number of stories in height One Size present Building 20 x 40
11. State how many buildings are on this lot Three (3)
12. State purpose buildings on lot are used for Auto Repairing etc.
(Apartment House, Hotel, Residence, or any other purpose.)
13. What Zone is Property in? C

STATE ON FOLLOWING LINES EXACTLY WHAT ALTERATIONS, ADDITIONS, ETC., WILL BE MADE TO THIS BUILDING:

Erecting Attachment Wash Counter
Iron Frame 8" Iron Work

I have carefully examined and read the above application and know the same is true and correct, and that all provisions of the Ordinances and Laws governing Building Construction will be complied with, whether herein specified or not.

OVER

(Sign here) Allen Williams Co By E. C. Yates Mgr.
(Owner or Authorized Agent.)

FOR DEPARTMENT USE ONLY

PERMIT NO.	Plans and Specifications checked and found to conform to Ordinances, State Laws, etc.	Application checked and found O.K.	
2856	Plan Examiner	2-11-31 Z C 40 S 20 E 20. Clerk	RECEIVED FEB 13 1931 BUILDING

VENICE DISTRICT

$1.00

110

14. Size of new addition 8 x 20 No. of Stories in height 1

15. Material of foundation Size footings size wall Depth below ground

16. Size of Redwood Mudsills Size of interior bearing studs x

17. Size of exterior studs x Size of interior non-bearing studs x

18. Size of first floor joists x Second floor joists x

19. Will all Lathing and Plastering Comply with Ordinance?

20. Will all provisions of State Housing Act be complied with?

I have carefully examined and read the above blank and know the same is true and correct, and that all provisions of the Ordinances and Laws governing Building Construction will be complied with, whether herein specified or not.

(Sign here) [signature]
(Owner or Authorized Agent)

FOR DEPARTMENT USE ONLY

APPLICATION	O. K.
CONSTRUCTION	O. K.
ZONING	O. K.
SET-BACK LINE	O. K.
ORD. 33761 (N. S.)	O. K.
FIRE DISTRICT	O. K.

REMARKS

All Applications Must be Filled Out by Applicant

Bldg. Form 2

2

PLANS AND SPECIFICATIONS and other data must also be filed

CITY OF LOS ANGELES
DEPARTMENT OF BUILDING AND SAFETY
BUILDING DIVISION

Application for the Erection of Frame Buildings
CLASS "D" "Steel"

To the Board of Building and Safety Commissioners of the City of Los Angeles:

Application is hereby made to the Board of Building and Safety Commissioners of the City of Los Angeles, through the office of the Superintendent of Building, for a building permit in accordance with the description and for the purpose hereinafter set forth. This application is made subject to the following conditions, which are hereby agreed to by the undersigned applicant and which shall be deemed conditions entering into the exercise of the permit:

First: That the permit does not grant any right or privilege to erect any building or other structure therein described, or any portion thereof, upon any street, alley, or other public place or portion thereof.

Second: That the permit does not grant any right or privilege to use any building or other structure therein described, or any portion thereof, for any purpose that is, or may hereafter be prohibited by ordinance of the City of Los Angeles.

Third: That the granting of the permit does not affect or prejudice any claim of title to, or right of possession in, the property described in such permit.

TAKE TO Room No. 248 (2ND FLOOR)

CITY CLERK PLEASE VERIFY

TAKE TO ROOM No. 5 (MAIN ST.) FLOOR)

ENGINEER PLEASE VERIFY

O. K. City Clerk ..... Deputy

O. K. City Engineer ..... Deputy

Lot No. ..... Block VENICE DISTRICT
(Description of Property)
103
Ocean Park Tract

District No. ..... M. B. Page ..... F. B. Page .....

No. 625 Washington Blvd. Street
(Location of Job)
S.W. Cor. Brooks st & Washington Blvd.

(USE INK OR INDELIBLE PENCIL)

1. Purpose of Building Service Station No. of Rooms 1 No. of Families .....
2. Owner's name Standard Oil Co. Phone .....
3. Owner's address 10th & Hope
4. Architect's name ..... Phone .....
   Not to be filled in unless with name of Certificated Architect or Licensed Engineer under State Act
5. Contractor's name Nigg Engineering Corp. Phone 960
6. Contractor's address Corona Calif.
7. VALUATION OF PROPOSED WORK {Including all Material, Labor, Finishing, Equipment and Appliances in Completed Building.} $ 2,200.00
8. Is there any existing building or permit for a building on lot? ..... How used? .....
9. Size of proposed building 43 x 12 Height to highest point 14' ft. Size of Lot 126 x 70
10. Number of stories in height 1 Character of ground .....
11. Material of foundation Concrete Size of footings ..... Size of wall ..... Depth below ground .....
12. Material of chimneys ..... Number of Inlets to flue ..... Interior size of flues ..... x .....
13. Material of exterior walls .....
14. Give sizes of following materials: REDWOOD MUDSILLS ..... x ..... Girders ..... x .....
    EXTERIOR studs ..... x ..... INTERIOR BEARING studs ..... x ..... Interior Non-Bearing Studs
    ..... x ..... Ceiling joists ..... x ..... Roof Rafters ..... x ..... FIRST FLOOR JOISTS ..... x .....
    Second floor joists ..... x ..... Specify material of roof .....
15. Will all provisions of State Housing Act be Complied with? .....
16. Will all lathing and plastering Comply with Ordinance? .....
17. What Zone is property in? "C" Steel

I have carefully examined and read the above application and know the same is true and correct, and that all provisions of the Ordinances and Laws governing Building Construction will be complied with, whether herein specified or not.

3/6/31 415

OVER

(Sign Here) Nigg Engineering Corp. Ltd.
(Owner or Authorized Agent)

FOR DEPARTMENT USE ONLY

PERMIT No.	Plans and specifications checked and found to conform to Ordinances, State Laws, etc.	Application checked and issued G. K. Z. C.	Issuance of permit is approved
4780	Plan Examiner.	3-9-31 Clerk	MAR 9 1931 CONSTRUCTION

375

FOR DEPARTMENT USE ONLY

APPLICATION	O.K.
CONSTRUCTION	O.K.
ZONING	O.K.
SET-BACK LINE	O.K.
ORD. 33761 (N. S.)	O.K.
FIRE DISTRICT	O.K.

REMARKS

All Applications Must be Filled Out by Applicant

Bldg. Form 3

3

PLANS AND SPECIFICATIONS and other data must also be filed

CITY OF LOS ANGELES
DEPARTMENT OF BUILDING AND SAFETY
BUILDING DIVISION

Application to Alter, Repair or Demolish

To the Board of Building and Safety Commissioners of the City of Los Angeles:

Application is hereby made to the Board of Building and Safety Commissioners of the City of Los Angeles, through the office of the Superintendent of Building, for a building permit in accordance with the description and for the purpose hereinafter set forth. This application is made subject to the following conditions, which are hereby agreed to by the undersigned applicant and which shall be deemed conditions entering into the exercise of the permit:

First: That the permit does not grant any right or privilege to erect any building or other structure therein described, or any portion thereof, upon any street, alley, or other public place or portion thereof.

Second: That the permit does not grant any right or privilege to use any building or other structure therein described, or any portion thereof, for any purpose that is, or may hereafter be prohibited by ordinance of the City of Los Angeles.

Third: That the granting of the permit does not affect or prejudice any claim of title to, or right of possession in, the property described in such permit.

	REMOVED FROM	REMOVED TO
TAKE TO Room No. 248 (2ND FLOOR) CITY CLERK PLEASE VERIFY	Lot ..... Block	Lot ..... Block .....
	Tract	Tract VENICE DISTRICT
TAKE TO ROOM No. 5 (MAIN ST.) FLOOR) ENGINEER PLEASE VERIFY	Book ..... Page ..... F. B. Page	Book ..... Page ..... F. B. Page .....
	From No. 165 Brooks Ave. ..... Street	
	To No. Cor Washington & Beards ..... Street	

O. K. City Clerk By ..... Deputy

O. K. City Engineer By ..... Deputy

(USE INK OR INDELIBLE PENCIL)

1. What purpose is the present Building now used for? Tea shop
2. What purpose will Building be used for hereafter? Same
3. Owner's name S Whitland Oil Co Phone FA 2711
4. Owner's address 605 W. 10th St.
5. Architect's name (Not to be filled in unless with name of Certificated Architect or Licensed Engineer under State Act) Phone
6. Contractor's name Stubbs Brothers Phone WI 4811
7. Contractor's address 4653 W. Washington St 21 00
8. VALUATION OF PROPOSED WORK (Including all Material, Labor, Finishing, Equipment and Appliances in Completed Building.) $ 300 00
9. Class of present Building D-steel No. of Rooms at present 2
10. Number of stories in height 1 Size present Building 12 x 30
11. State how many buildings are on this lot 4
12. State purpose buildings on lot are used for Garage Service Station Garage and Tea Room (Apartment House, Hotel, Residence, or Any Other Purpose.)
13. What Zone is Property in?

STATE ON FOLLOWING LINES EXACTLY WHAT ALTERATIONS, ADDITIONS, ETC., WILL BE MADE TO THIS BUILDING:

Erect all metal awning sign on roof of Building.

I have carefully examined and read the above application and know the same is true and correct, and that all provisions of the Ordinances and Laws governing Building Construction will be complied with, whether herein specified or not.

☞ OVER

(Sign here) Stubbs Brothers
(Owner or Authorized Agent)

FOR DEPARTMENT USE ONLY

PERMIT No.	Plans and Specifications checked and found to conform to Ordinances, State Laws, etc.	Application checked and found	Issue this permit to
5895	Plan Examiner	3-23-31 C3 Clerk	MAR 23 1931 RECEIVED

PLANS

100

3

APPLICATION TO ALTER - REPAIR - DEMOLISH
AND FOR CERTIFICATE OF OCCUPANCY

B&S Form B-3

CITY OF LOS ANGELES — DEPT. OF BUILDING AND SAFETY

INSTRUCTIONS: 1. Applicant to Complete Numbered Items Only 2. Plot Plan Required on Back of Original.

CENSUS TRACT: 2734

1. LEGAL DESCR. — LOT: 102 & 103 — BLK. — TRACT: 753 — DIST. MAP: 718A
2. PRESENT USE OF BUILDING: (09) gas station — NEW USE OF BUILDING: ( ) same — ZONE: C2-1-0
3. JOB ADDRESS: 165 Brooks Avenue Building "A" — FIRE DIST.: #2
4. BETWEEN CROSS STREETS: Washington Blvd AND Electra Avenue — INSIDE / KEY / COR. LOT X / REV. COR.
5. OWNER'S NAME: Paul Holden — PHONE — LOT SIZE: irr. shape
6. OWNER'S ADDRESS: 965 Jacon Way, Pacific Palisades — P.O. BOX — ZIP — 101.83x236.27
7. ARCHITECT OR DESIGNER — STATE LICENSE NO. — PHONE — REAR ALLEY: no / SIDE ALLEY
8. ENGINEER — STATE LICENSE NO. — PHONE — BLDG. LINE
9. CONTRACTOR: owner — STATE LICENSE NO. — PHONE — AFFIDAVITS
10. SIZE OF EXISTING BLDG.: 12'6" x 44' — STORIES: 1 — HEIGHT — NO. OF EXISTING BUILDINGS ON LOT AND USE: 1 gas station, 3 shops
11. MATERIAL OF CONSTRUCTION — EXT. WALLS: metal — ROOF: metal — FLOOR: concrete

3

12. JOB ADDRESS: 165 Brooks Avenue Building "A" — DISTRICT OFFICE: WLA
13. VALUATION: TO INCLUDE ALL FIXED EQUIPMENT REQUIRED TO OPERATE AND USE PROPOSED BUILDING. $ 250.00 — GRADING
14. NEW WORK: (Describe) Comply with Venice Rehabilitation — CRIT. SOIL

File No. X19259 — HIGHWAY DED.

NEW USE OF BUILDING: same — SIZE OF ADDITION — STORIES — HEIGHT — FLOOD

TYPE: IV — GROUP — SPRINKLERS REQ'D / SPECIFIED — VALUATION APPROVED: F. M. Lock — CONS.: yes

BLDG. AREA — MAX. OCC. — TOTAL — PLANS CHECKED — ZONED BY: Perry

DWELL. UNITS — GUEST ROOMS — SPACES REQ'D / PARKING PROVIDED — PLANS APPROVED — FILE WITH: VENICE

P.C. No. — CONT. INSP. — APPLICATION APPROVED: F. M. Lock — INSPECTOR: Henson

P.C.	S.P.C.	G.P.I.	B.P.	I.F.	O.S.	C/O	TYPIST
—			$2.50				

CASHIER'S USE ONLY

Nov 9 67 70197W

NOV--9-67 24265 A — 1 MO 2.50

STATEMENT OF RESPONSIBILITY

I certify that in doing the work authorized hereby I will not employ any person in violation of the Labor Code of the State of California relating to workmen's compensation insurance.

"This permit is an application for inspection, the issuance of which is not an approval or an authorization of the work specified herein. This permit does not authorize or permit, nor shall it be construed as authorizing or permitting the violation or failure to comply with any applicable law. Neither the City of Los Angeles, nor any board, department, officer or employee thereof make any warranty or shall be responsible for the performance or results of any work described herein, or the condition of the property or soil upon which such work is performed." (See Sec. 91.0202 L.A.M.C.)

Signed: Paul Holden (Owner or Agent)

		Name	Date
Bureau of Engineering	ADDRESS APPROVED		
	SEWERS AVAILABLE / NOT AVAILABLE		
	DRIVEWAY APPROVED		
	HIGHWAY DEDICATION REQUIRED / COMPLETED		
	FLOOD CLEARANCE APPROVED		
Conservation	APPROVED FOR ISSUE FILE # X-19259	Lock	11-7-67
Plumbing	PRIVATE SEWAGE DISPOSAL SYSTEM APPROVED		
Planning	APPROVED UNDER CASE #		
Fire	APPROVED (TITLE 19) (L.A.M.C.-S700)		
Traffic	APPROVED FOR		

14. Size of new addition.....x.....No. of stories in height.....Size of Lot.....x.....ft.

15. Material of foundation.....Size footings.....Size wall.....Depth below ground.....

16. Size of Redwood Mudsills.....x.....Size of interior bearing studs.....x.....

17. Size of exterior studs.....x.....Size of interior non-bearing studs.....x.....

18. Size of first floor joists.....x.....Second [illegible] joists.....x.....

19. Will all Lathing and Plastering Comply with Ordinance?.....

20. Will all provisions of State Housing Act be complied with?.....

I have carefully examined and read the above blank and know the same is true and correct, and that all provisions of the Ordinances and Laws governing Building Construction will be complied with, whether herein specified or not.

(Sign here).....
(Owner or Authorized Agent)

FOR DEPARTMENT USE ONLY

APPLICATION	O.K.
CONSTRUCTION	O.K.
ZONING	O.K.
SET-BACK LINE	O.K.
ORD. 33761 (N. S.)	O.K.
FIRE DISTRICT	O.K.

REMARKS

3

APPLICATION TO ALTER - REPAIR - DEMOLISH
AND FOR CERTIFICATE OF OCCUPANCY

B&S Form B-3

CITY OF LOS ANGELES — DEPT. OF BUILDING AND SAFETY

INSTRUCTIONS: 1. Applicant to Complete Numbered Items Only 2. Plot Plan Required on Back of Original.

CENSUS TRACT: 2734

1. LEGAL DESCR. — LOT: 102 & 103 — BLK. — TRACT: 753 — DIST. MAP: 7184
2. PRESENT USE OF BUILDING: (08 battery tire & shop — NEW USE OF BUILDING: ( ) same — ZONE: C2-1-0
3. JOB ADDRESS: 165 Brooks Avenue Building "B" — FIRE DIST.: #2
4. BETWEEN CROSS STREETS: Washington Blvd AND Electra Avenue — INSIDE / COR. LOT: X — KEY / REV. COR.
5. OWNER'S NAME: Paul Holden — PHONE — LOT SIZE: irr. shape
6. OWNER'S ADDRESS: 965 Jacon Way, Pacific Palisades — P.O. BOX — ZIP — 101.83x236.27
7. ARCHITECT OR DESIGNER — STATE LICENSE NO. — PHONE — REAR ALLEY / SIDE ALLEY: no
8. ENGINEER — STATE LICENSE NO. — PHONE — BLDG. LINE
9. CONTRACTOR: owner — STATE LICENSE NO. — PHONE — AFFIDAVITS
10. SIZE OF EXISTING BLDG.: 15'6" x 40' — STORIES: 1 — HEIGHT — NO. OF EXISTING BUILDINGS ON LOT AND USE: 1 gas station, 3 shops
11. MATERIAL OF CONSTRUCTION — EXT. WALLS: metal — ROOF: metal — FLOOR: concrete

3 12. JOB ADDRESS: 165 Brooks Avenue — DISTRICT OFFICE: WLA

13. VALUATION: TO INCLUDE ALL FIXED EQUIPMENT REQUIRED TO OPERATE AND USE PROPOSED BUILDING. $ 350.00 — GRADING

14. NEW WORK: (Describe) Comply with Venice Rehabilitation File No. X19259 — CRIT. SOIL — HIGHWAY DED.

NEW USE OF BUILDING	SIZE OF ADDITION	STORIES	HEIGHT	FLOOD
same				

TYPE	GROUP	SPRINKLERS REQ'D / SPECIFIED	VALUATION APPROVED	CONS.
IV			F. N. Lach	yes
BLDG. AREA	MAX. OCC.	TOTAL	PLANS CHECKED	ZONED BY
				Terry
DWELL. UNITS	GUEST ROOMS	SPACES REQ'D / PROVIDED PARKING	PLANS APPROVED	FILE WITH
				VENICE
P.C. No.	CONT. INSP.		APPLICATION APPROVED	INSPECTOR
			F. N. Lach	Henson

P.C.	S.P.C.	G.P.I.	B.P.	I.F.	O.S.	C/O	TYPIST
—			$3.00				

CASHIER'S USE ONLY

Nov 9 67 — 70196W — NOV--9-67 — 24264 — A — 1 ~~CK~~ — 3.00 — MO PAID

STATEMENT OF RESPONSIBILITY

I certify that in doing the work authorized hereby I will not employ any person in violation of the Labor Code of the State of California relating to workmen's compensation insurance.

"This permit is an application for inspection, the issuance of which is not an approval or an authorization of the work specified herein. This permit does not authorize or permit, nor shall it be construed as authorizing or permitting the violation or failure to comply with any applicable law. Neither the City of Los Angeles, nor any board, department, officer or employee thereof make any warranty or shall be responsible for the performance or results of any work described herein, or the condition of the property or soil upon which such work is performed." (See Sec. 91.0202 L.A.M.C.)

Signed: Paul J. Holden (Owner or Agent)

		Name	Date
Bureau of Engineering	ADDRESS APPROVED		
	SEWERS AVAILABLE / NOT AVAILABLE		
	DRIVEWAY APPROVED		
	HIGHWAY DEDICATION REQUIRED / COMPLETED		
	FLOOD CLEARANCE APPROVED		
Conservation	APPROVED FOR ISSUE FILE # X-19259	Lach	11-2-67
Plumbing	PRIVATE SEWAGE DISPOSAL SYSTEM APPROVED		
Planning	APPROVED UNDER CASE #		
Fire	APPROVED (TITLE 19) (L.A.M.C.-S700)		
Traffic	APPROVED FOR		

3 APPLICATION TO ALTER - REPAIR - DEMOLISH
AND FOR CERTIFICATE OF OCCUPANCY

B&S Form B-3

CITY OF LOS ANGELES — DEPT. OF BUILDING AND SAFETY

INSTRUCTIONS: 1. Applicant to Complete Numbered Items Only 2. Plot Plan Required on Back of Original.

CENSUS TRACT: 2734

1. LEGAL DESCR. — LOT: 102 & 103 — BLK. — TRACT: 753 — DIST. MAP: 7184
2. PRESENT USE OF BUILDING: (08) garage — NEW USE OF BUILDING: ( ) same — ZONE: C2-1-0
3. JOB ADDRESS: 165 Brooks Avenue Building "D" — FIRE DIST.: #2
4. BETWEEN CROSS STREETS: Washington Blvd AND Electra Avenue — INSIDE COR. LOT / KEY REV. COR.
5. OWNER'S NAME: Paul Holden — PHONE — LOT SIZE: irr. shape 101.83x236.2
6. OWNER'S ADDRESS: 965 Jacon Way, Pacific Palisades — P.O. BOX — ZIP
7. ARCHITECT OR DESIGNER — STATE LICENSE NO. — PHONE — REAR ALLEY: no / SIDE ALLEY
8. ENGINEER — STATE LICENSE NO. — PHONE — BLDG. LINE
9. CONTRACTOR: owner — STATE LICENSE NO. — PHONE — AFFIDAVITS
10. SIZE OF EXISTING BLDG.: 17' x 24'6" — STORIES: 1 — HEIGHT — NO. OF EXISTING BUILDINGS ON LOT AND USE: 1 gas station, 3 shops
11. MATERIAL OF CONSTRUCTION — EXT. WALLS: metal — ROOF: metal — FLOOR: concrete

3 12. JOB ADDRESS: 165 Brooks Avenue Building "D" — DISTRICT OFFICE: WLA

13. VALUATION: TO INCLUDE ALL FIXED EQUIPMENT REQUIRED TO OPERATE AND USE PROPOSED BUILDING. $200.00 — GRADING

14. NEW WORK: (Describe) Comply with Venice Rehabilitation File No. X19259 — CRIT. SOIL — HIGHWAY DED.

NEW USE OF BUILDING: same — SIZE OF ADDITION — STORIES — HEIGHT — FLOOD

TYPE: IV — GROUP — SPRINKLERS REQ'D / SPECIFIED — VALUATION APPROVED: F. N. Loch — CONS.: yes

BLDG. AREA — MAX. OCC. — TOTAL — PLANS CHECKED: X — ZONED BY: Perry

DWELL. UNITS — GUEST ROOMS — SPACES PARKING REQ'D PROVIDED — PLANS APPROVED — FILE WITH: VENICE

P.C. No. — CONT. INSP. — APPLICATION APPROVED: F. N. Loch — INSPECTOR: Henson

P.C.	S.P.C.	G.P.I.	B.P.	I.F.	O.S.	C/O	TYPIST
—			$2.00				

CASHIER'S USE ONLY

Nov 967 70198W NOV--9-67 24266 A — 1 MO 2.00

STATEMENT OF RESPONSIBILITY

I certify that in doing the work authorized hereby I will not employ any person in violation of the Labor Code of the State of California relating to workmen's compensation insurance.

"This permit is an application for inspection, the issuance of which is not an approval or an authorization of the work specified herein. This permit does not authorize or permit, nor shall it be construed as authorizing or permitting the violation or failure to comply with any applicable law. Neither the City of Los Angeles, nor any board, department, officer or employee thereof make any warranty or shall be responsible for the performance or results of any work described herein, or the condition of the property or soil upon which such work is performed." (See Sec. 91.0202 L.A.M.C.)

Signed: Paul Holden (Owner or Agent)

		Name	Date
Bureau of Engineering	ADDRESS APPROVED		
	SEWERS AVAILABLE / NOT AVAILABLE		
	DRIVEWAY APPROVED		
	HIGHWAY DEDICATION REQUIRED / COMPLETED		
	FLOOD CLEARANCE APPROVED		
Conservation	APPROVED FOR ISSUE FILE #X-19259	Loch	11-7-67
Plumbing	PRIVATE SEWAGE DISPOSAL SYSTEM APPROVED		
Planning	APPROVED UNDER CASE #		
Fire	APPROVED (TITLE 19) (L.A.M.C.-S700)		
Traffic	APPROVED FOR		

LADS Form B-3—R10-66

3 APPLICATION TO ALTER-REPAIR-DEMOLISH AND FOR CERTIFICATE OF OCCUPANCY

CITY OF LOS ANGELES
DEPT. OF BUILDING AND SAFETY

AC1

INSTRUCTIONS: 1. Application to Complete Numbered Items Only
2. Plot Plan Required on Back of Original.

CENSUS TRACT: 2734

1. LEGAL DESCR. — LOT: 102 & 103 — BLK. — TRACT: 753 — DIST. MAP: 7184
2. PRESENT USE O BUILDING: 08, battery shop & tire — NEW USE OF BUILDING: same — ZONE: C2-1-O
3. JOB ADDRESS: 165 Brooks Avenue — Building "B" — FIRE DIST.: #2
4. BETWEEN CROSS STREETS: Washington Blvd AND Electra Avenue — INSIDE X COR. LOT — KEY — REV. COR.
5. OWNER'S NAME: Paul Holden — PHONE: EX 6-2855 — LOT SIZE: irr shape
6. OWNER'S ADDRESS: 965 Jacon Way — Pacific Palisades — P.O. BOX — ZIP: 101 — 83x236.27
7. ARCHITECT OR DESIGNER — STATE LICENSE NO. — PHONE — REAR ALLEY: no — SIDE ALLEY
8. ENGINEER — STATE LICENSE NO. — PHONE — BLDG. LINE
9. CONTRACTOR: Owner — STATE LICENSE NO. — PHONE — AFFIDAVITS
10. SIZE OF EXISTING BLDG.: 15'6" x 40' — STORIES: 1 — HEIGHT — NO. OF EXISTING BUILDINGS ON LOT AND USE: 1 gas station, 3 shops
11. MATERIAL OF CONSTRUCTION: / — EXT. WALLS: metal — ROOF: metal — FLOOR: concrete

3

12. JOB ADDRESS: 165 Brooks Avenue — DISTRICT OFFICE: WLA
13. VALUATION TO INCLUDE ALL FIXED EQUIPMENT REQUIRED TO OPERATE AND USE PROPOSED BUILDING: $250.00 — GRADING
14. NEW WORK: (Describe) Comply with the Venice Rehabilitation — CRIT. SOIL

File No. X19259 and new addition with Permit No. 70196W — HIGHWAY DED.

NEW USE OF BUILDING — SIZE OF ADDITION: 8' x 16' — STORIES — HEIGHT — FLOOD

TYPE	GROUP	SPRINKLERS REQ'D SPECIFIED	VALUATION APPROVED: F. N. Lobb	CONS.: yes
BLDG. AREA	MAX OCC.	TOTAL	PLANS CHECKED	ZONED BY: L Powell
DWELL. UNITS	GUEST ROOMS	SPACES PARKING REQ'D PROVIDED	PLANS APROVED: X	FILE WITH: VENICE
P.C. No.	CONT.INSP.		APPLICATION APPROVED: F. N. Lobb	INSPECTOR: Mitsch C

P.C.	S.P.C.	G.P.I.	B.P.	I.F.	O.S.	C/O	TYPIST
$1.79			$2.75				

Plan check expires six months after fee is paid. Permit expires one year after fee is paid or six month after fee is paid if construction is not commenced.

OCT 23 68 746 19W

CASHIER'S USE ONLY

OCT-23-68	23511	C — 6 CK	1.79
OCT-23-68	23512	C — 1 CK	2.75

STATEMENT OF RESPONSIBILITY

I certify that in doing the work authorized hereby I will not employ any person in violation of the Labor Code of the State of California relating to workmen's compensation insurance

"This permit is an application for inspection, the issuance of which is not an approval or an authorization of the work specified herein This permit does not authorize or permit, nor shall it be construed as authorizing or permitting the violation or failure to comply with any applicable law Neither the City of Los Angeles, nor any board, department officer or employee thereof make any warranty or shall be responsible for the performance or results of any work described herein, or the condition of the property or soil upon which such work is performed" (See Sec. 91.0202 L A M C)

Signed: Paul Holden (Owner or Agent)

		Name	Date
Bureau of Engineering	ADDRESS APPROVED		
	SEWERS AVAILABLE / NOT AVAILABLE		
	DRIVEWAY APPROVED		
	HIGHWAY DEDICATION REQUIRED / COMPLETED		
	FLOOD CLEARANCE APPROVED		
Conservation	APPROVED FOR ISSUE FILE # X-70196	Lobb	10-21-68
Plumbing	PRIVATE SEWAGE DISPOSAL SYSTEM APPROVED		
Planning	APPROVED UNDER CASE #		
Fire	APPROVED (TITLE 19) (L.A.M.C.-5700)		
Traffic	APPROVED FOR		

PUBLIC RECORD

APPLICATION FOR INSPECTION — TO ADD-ALTER-REPAIR-DEMOLISH AND FOR CERTIFICATE OF OCCUPANCY

CITY OF LOS ANGELES — B & S B-3 (R 12.80) — DEPT. OF BUILDING AND SAFETY

INSTRUCTIONS: 1. Applicant to Complete Numbered Items Only.

1. LEGAL DESCR.	LOT: 102 103	BLOCK:	TRACT: Ocean Park Pl.	COUNCIL DISTRICT NO.: 6	DIST. MAP: 7184 / CENSUS TRACT: 2734.00
2. PRESENT USE OF BUILDING	( ) Office	NEW USE OF BUILDING	( ) Off. & Spray Booth		ZONE: C2-1
3. JOB ADDRESS	165 Brooks Avenue				FIRE DIST.: Two
4. BETWEEN CROSS STREETS	Hampton	AND	Main St.		LOT TYPE: Corner
5. OWNER'S NAME	Ace Galler (LEE SMALL-LESSEE)		PHONE: 392-4931		LOT SIZE
6. OWNER'S ADDRESS	185 Windward	CITY	ZIP		Irreg
7. ENGINEER		BUS. LIC. NO.	ACTIVE STATE LIC. NO.	PHONE	ALLEY
8. ARCHITECT OR DESIGNER		BUS. LIC. NO.	ACTIVE STATE LIC. NO.	PHONE	BLDG. LINE
9. ARCHITECT OR ENGINEER'S ADDRESS		CITY	ZIP		AFFIDAVITS: FLOOD
10. CONTRACTOR	Owner	BUS. LIC. NO.	ACTIVE STATE LIC. NO.	PHONE	ZI 1105 ~~ZI 15364~~
11. SIZE OF EXISTING BLDG. WIDTH 21 LENGTH 15		STORIES	HEIGHT	NO. OF EXISTING BUILDINGS ON LOT AND USE: 4-Body Shop, Office	CZCA
12. CONST. MATERIAL OF EXISTING BLDG. ⇒	EXT. WALLS: Steel	ROOF: Steel	FLOOR: Conc.	STREET GUIDE	DISTRICT OFFICE: WLA
13. JOB ADDRESS	165 Brooks Avenue				SEISMIC STUDY ZONE
14. VALUATION TO INCLUDE ALL FIXED EQUIPMENT REQUIRED TO OPERATE AND USE PROPOSED BUILDING	$ 5,000.00				GRADING / FLOOD: F2
15. NEW WORK (Describe)	Add Spray Booth Canopy				HWY. DED.: Yes / CONS.: YES

NEW USE OF BUILDING: Off & Spray Booth Cov.	SIZE OF ADDITION: 16 x 16	STORIES: 1	HEIGHT: 10	ZONED BY: ~~Howard~~		
TYPE: V	GROUP OCC.: G-1	BLDG. AREA: 256	PLANS CHECKED: Bentley		FILE WITH	
DWELL UNITS	MAX OCC.: 2	TOTAL: 2	APPLICATION APPROVED: Bentley		TYPIST: jm	
GUEST ROOMS	PARKING REQ'D: +1	PARKING PROVIDED STD.: +1 COMP.	INSPECTION ACTIVITY: COMB. / GEN. / MAJ. S. / CONS.		INSPECTOR: Gusik	

SPRINKLERS REQ'D SPEC.		CONT. INSP.	
P.C. 31.45 ~~10.75~~	P.M.		
S.P.C. ~~0.75~~		Claims for refund of fees paid on permits must be filed: 1. Within one year from date of payment of fee; or 2. Within one year from date of expiration of extension for building or grading permits granted by the Dept. of B. & S. SECTIONS 22.12 & 22.13 LAMC.	
B.P. 37			
G.P.I.	C/O E2.50		
DIST. OFFICE	ENERGY: NONE		
P.C. NO.			

PLAN CHECK EXPIRES ONE YEAR AFTER FEE IS PAID. PERMIT EXPIRES TWO YEARS AFTER FEE IS PAID OR 180 DAYS AFTER FEE IS PAID IF CONSTRUCTION IS NOT COMMENCED.

CASHIER'S USE ONLY

C .60 E.I.
C 31.45 C-PC
C 37.00 BP-C
65779 DD#1
D 406 3 12/21/82 68.95 CHTO

DECLARATIONS AND CERTIFICATIONS

LICENSED CONTRACTORS DECLARATION

16. I hereby affirm that I am licensed under the provisions of Chapter 9 (commencing with Section 7000) of Division 3 of the Business and Professions Code, and my license is in full force and effect.

Date _____ Lic. Class _____ Lic. Number _____ Contractor _____ (Signature)

OWNER-BUILDER DECLARATION

17. I hereby affirm that I am exempt from the Contractor's License Law for the following reason (Sec. 7031.5, Business and Professions Code: Any city or county which requires a permit to construct, alter, improve, demolish, or repair any structure, prior to its issuance, also requires the applicant for such permit to file a signed statement that he is licensed pursuant to the provisions of the Contractor's License Law (Chapter 9 (commencing with Section 7000) of Division 3 of the Business and Professions Code) or that he is exempt therefrom and the basis for the alleged exemption. Any violation of Section 7031.5 by any applicant for a permit subjects the applicant to a civil penalty of not more than five hundred dollars ($500).):

☒ I, as owner of the property, or my employees with wages as their sole compensation, will do the work, and the structure is not intended or offered for sale (Sec. 7044, Business and Professions Code. The Contractor's License Law does not apply to an owner of property who builds or improves thereon, and who does such work himself or through his own employees, provided that such improvements are not intended or offered for sale. If, however, the building or improvement is sold within one year of completion, the owner-builder will have the burden of proving that he did not build or improve for the purpose of sale.).

☐ I, as owner of the property, am exclusively contracting with licensed contractors to construct the project (Sec. 7044, Business and Professions Code: The Contractor's License Law does not apply to an owner of property who builds or improves thereon, and who contracts for such projects with a contractor(s) licensed pursuant to the Contractor's License Law.).

☐ I am exempt under Sec. _____, B. & P. C. for this reason _____

Date 12/7/82 Owner's Signature _____

WORKERS' COMPENSATION DECLARATION

18. I hereby affirm that I have a certificate of consent to self-insure, or a certificate of Worker's Compensation Insurance, or a certified copy thereof (Sec. 3800, Lab. C.).

Policy No. _____ Company _____

☐ Certified copy is hereby furnished.

☐ Certified copy is filed with the Los Angeles City Dept. of Bldg. & Safety.

Date _____ Applicant _____

Applicant's Mailing Address _____

CERTIFICATE OF EXEMPTION FROM WORKERS' COMPENSATION INSURANCE

19. I certify that in the performance of the work for which this permit is issued, I shall not employ any person in any manner so as to become subject to the Workers' Compensation Laws of California.

Date 12/7/82 Applicant _____

NOTICE TO APPLICANT: If, after making this Certificate of Exemption, you should become subject to the Workers' Compensation provisions of the Labor Code, you must forthwith comply with such provisions or this permit shall be deemed revoked.

CONSTRUCTION LENDING AGENCY

20. I hereby affirm that there is a construction lending agency for the performance of the work for which this permit is issued (Sec. 3097, Civ. C.).

Lender's Name _____ Lender's Address _____

21. I certify that I have read this application and state that the above information is correct. I agree to comply with all city and county ordinances and state laws relating to building construction, and hereby authorize representatives of this city to enter upon the above-mentioned property for inspection purposes.

I realize that this permit is an application for inspection, that it does not approve or authorize the work specified hereon, that it does not authorize or permit any violation or failure to comply with any applicable law, that neither the city of Los Angeles nor any board, department, officer or employee thereof make any warranty or shall be responsible for the performance or results of any work described hereon or the condition of the property or soil upon which such work is performed. (See Sec. 91.0202 LAMC)

Signed _____ (Owner or agent having property owner's consent) Position _____ Date 12/7/82

0 1 3 0 1 0 0 0 0 8 5 12/7/82

HWY DED NOT REQ'D ON THIS BLDG. PERMIT, ONLY. R. Vetterer 12.7.82

X Helmz. 12-7-82

X

R. Marano 12/07/82

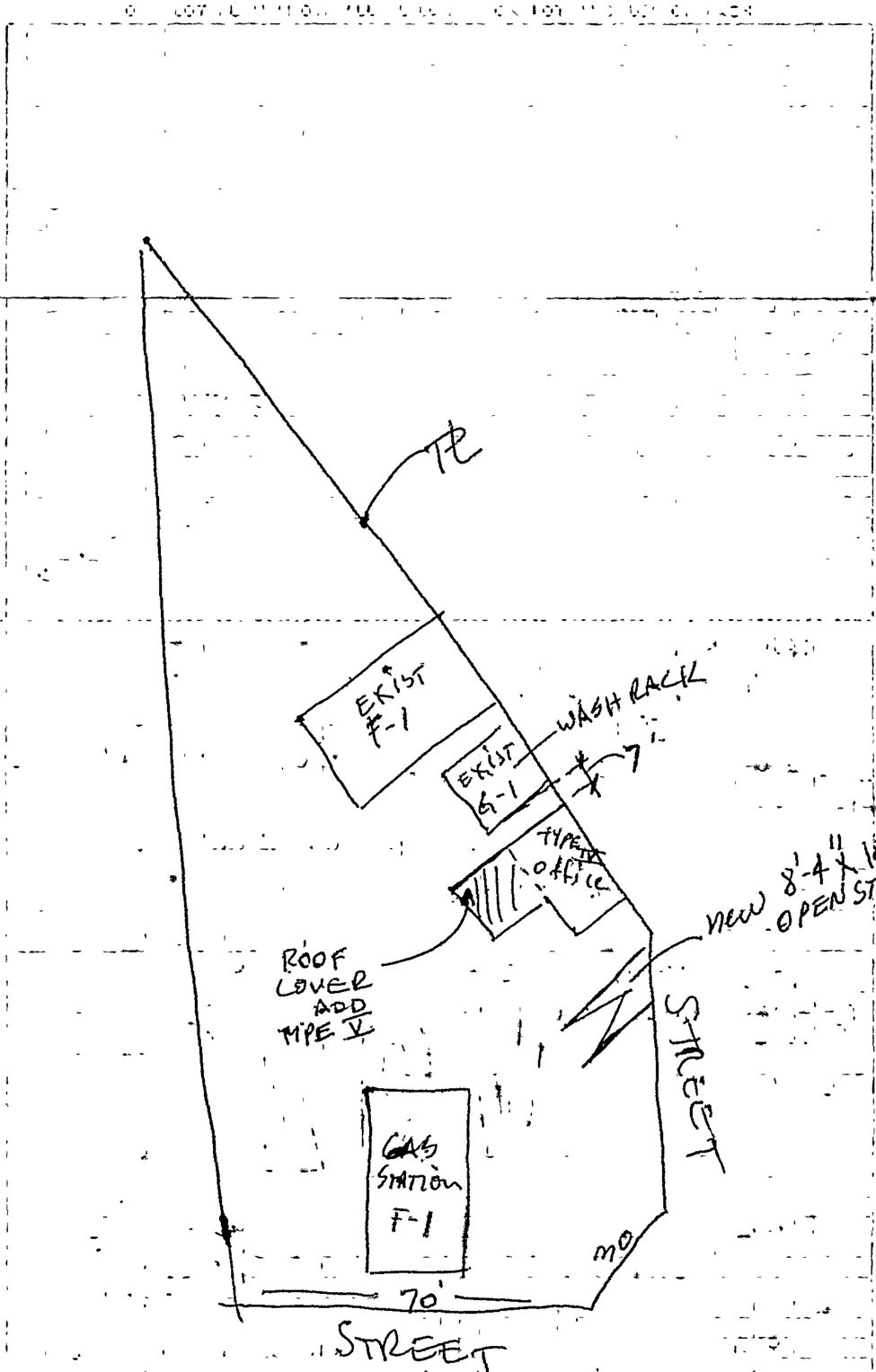

CITY OF LOS ANGELES DEPT. OF BUILDING AND SAFETY

3 APPLICATION FOR INSPECTION — EARTHQUAKE SAFETY DIVISION — 3001 4600 422

TO ADD-ALTER-REPAIR-DEMOLISH AND FOR CERTIFICATE OF OCCUPANCY

INSTRUCTIONS: 1. Applicant to Complete Numbered Items Only.

1. LEGAL DESCR.	LOT: 103	BLOCK:	TRACT: (MP 5-320) Ocean Park Place	COUNCIL DISTRICT NO.: 6	DIST. MAP: 109 5A143
2. PRESENT USE OF BUILDING (OR LAST USE): Office	NEW USE OF BUILDING: Office				CENSUS TRACT: 2734
3. JOB ADDRESS: 165 BROOKS AVE., VENICE	AND				ZONE: C2-1
4. BETWEEEN CROSS STREETS: Hampton Dr.	PE R/W (5-32B) MP				FIRE DIST.: TWO
5. OWNER'S NAME: Michael Chevalier	PHONE: (213) 396-2227				LOT TYPE: Corner
6. OWNER'S ADDRESS: 12 Rose Ave.	CITY: Venice	ZIP: 90291			LOT SIZE: Irreg.
7. ENGINEER: Eugeny M. Gershunov	BUS. LIC. NO.: C32862	ACTIVE STATE LIC. NO.: (714) 786-1300	PHONE		ALLEY: —
8. ARCHITECT OR DESIGNER	BUS. LIC. NO.	ACTIVE STATE LIC. NO.	PHONE		BLDG. LINE: —
9. ARCHITECT OR ENGINEER'S ADDRESS: 3782 Hendrix St.	CITY: Irving	ZIP: 92714	PHONE		AFFIDAVITS: ZI 1312 ZI 1105 CZCA
10. CONTRACTOR	BUS. LIC. NO.	ACTIVE STATE LIC. NO.	PHONE		P.C. RECD

11. SIZE OF EXISTING BLDG.	STORIES	HEIGHT	NO. OF EXISTING BUILDINGS ON LOT AND USE		DISTRICT OFFICE
W 30 LENGTH 959	1	14	3		W LA
12. CONST. MATERIAL OF EXISTING BLDG. → EXT. WALLS: URM	ROOF: Wood		FLOOR: Concrete	STREET GUIDE	SEISMIC STUDY ZONE

13. JOB ADDRESS: 165 BROOKS AVE., VENICE					
14. VALUATION TO INCLUDE ALL FIXED EQUIPMENT REQUIRED TO OPERATE AND USE PROPOSED BUILDING	$12,800.00			GRADING	FLOOD: Yes
15. NEW WORK (Describe): FULL COMPLIANCE W/DIV 88				HWY. DED.	CONS.
RCIII Conventional Method				ZONED BY: D. Alvidrez	
NEW USE OF BUILDING: Same	SIZE OF ADDITION: NC	STORIES: 1	HEIGHT: 14	FILE WITH	
TYPE: III-1	GROUP OCC.: B2	FLOOR AREA TOTAL: NC	PLANS CHECKED: Daniel Alvidrez	TYPIST	
DWELL UNITS: —	MAX OCC.: NC	PARKING PROVIDED STD.: — COMP.:	APPLICATION ACCEPTED: 5/27/88 INSPECTION ACTIVITY: COMB. GEN. MALS. CONS.	INSPECTOR	
GUEST ROOMS: —	PARKING REQ'D				

B&SB-3 (R.2/87)

P.C. 77.18 ✓	S.P.I.	CONT. INSP. FULL PCI WELDS	
S.P.C.	P.M.		
B.P.	EL. 6.00	Claims for refund of fees paid on permits must be filed: 1. Within one year from date of payment of fee; or 2. Within one year from date of expiration of extension for building or grading permits granted by the Dept. of B. & S. SECTIONS 22.12 & 22.13 LAMC.	
L.F. 90.80	F.H. 1.92		
S.D.	O.S.S. 1.54		
DIST. OFFICE W LA	S.O.S.S. 1.97	SPRINKLERS REQ'D SPEC.	
P.C. NO. D4195	CO	ENERGY	

Unless a shorter period of time has been established by an official action, plan check approval expires one year after the fee is paid and this permit expires two years after the fee is paid or 180 days after the fee is paid if construction is not commenced.

CASHIER'S USE ONLY

77.18 EQPC
1.54 OSS
F8432 05/10/88 78.72 CHTD
90.80 EQPC
6.00 PCM
1.92 EXC
1.97 OSS
99911 00
96448 05/06/0288 100.69 CHTD

99911

DECLARATIONS AND CERTIFICATIONS

LICENSED CONTRACTORS DECLARATION

16. I hereby affirm that I am licensed under the provisions of Chapter 9 (commencing with Section 7000) of Division 3 of the Business and Professions Code, and my license is in full force and effect.

Date _____ Lic. Class _____ Lic. Number _____ Contractor _____ (Signature)

OWNER-BUILDER DECLARATION

17. I hereby affirm that I am exempt from the Contractor's License Law for the following reason (Sec. 7031.5, Business and Professions Code: Any city or county which requires a permit to construct, alter, improve, demolish, or repair any structure, prior to its issuance, also requires the applicant for such permit to file a signed statement that he is licensed pursuant to the provisions of the Contractor's License Law (Chapter 9 (commencing with Section 7000) of Division 3 of the Business and Professions Code) or that he is exempt therefrom and the basis for the alleged exemption. Any violation of Section 7031.5 by any applicant for a permit subjects the applicant to a civil penalty of not more than five hundred dollars ($500).):

☒ I, as owner of the property, or my employees with wages as their sole compensation, will do the work, and the structure is not intended or offered for sale (Sec. 7044, Business and Professions Code: The Contractor's License Law does not apply to an owner of property who builds or improves thereon, and who does such work himself or through his own employees, provided that such improvements are not intended or offered for sale. If, however, the building or improvement is sold within one year of completion, the owner-builder will have the burden of proving that he did not build or improve for the purpose of sale.).

☐ I, as owner of the property, am exclusively contracting with licensed contractors to construct the project (Sec. 7044, Business and Professions Code: The Contractor's License Law does not apply to an owner of property who builds or improves thereon, and who contracts for such projects with a contractor(s) licensed pursuant to the Contractor's License Law.).

☐ I am exempt under Sec. _____ B. & P. C. for the reason _____

Date 5-27-88 Owner's Signature _____

WORKERS' COMPENSATION DECLARATION

18. I hereby affirm that I have a certificate of consent to self-insure, or a certificate of Worker's Compensation Insurance, or a certified copy thereof (Sec. 3800, Lab. C.).

Policy No. _____ Insurance Company _____

☐ Certified copy is hereby furnished.

☐ Certified copy is filed with the Los Angeles City Dept. of Bldg. & Safety.

Date _____ Applicant's Signature _____

Applicant's Mailing Address _____

CERTIFICATE OF EXEMPTION FROM WORKERS' COMPENSATION INSURANCE

19. I certify that in the performance of the work for which this permit is issued, I shall not employ any person in any manner so as to become subject to the Workers' Compensation Laws of California.

Date 5-27-88 Applicant's Signature _____

NOTICE TO APPLICANT: If, after making this Certificate of Exemption, you should become subject to the Workers' Compensation provisions of the Labor Code, you must forthwith comply with such provisions or this permit shall be deemed revoked.

CONSTRUCTION LENDING AGENCY

20. I hereby affirm that there is a construction lending agency for the performance of the work for which this permit is issued (Sec. 3097, Civ. C.).

Lender's Name _____ Lender's Address _____

21. I certify that I have read this application and state that the above information is correct. I agree to comply with all city and county ordinances and state laws relating to building construction, and hereby authorize representatives of this city to enter upon the above-mentioned property for inspection purposes.

I realize that this permit is an application for inspection, that it does not approve or authorize the work specified herein, that it does not authorize deviation from any applicable law, that neither the city of Los Angeles nor any agent, employee, officer or employee thereof make any warranty or shall be responsible for the performance or results of any work described hereon or the condition of the property or soil upon which such work is performed. (See Sec. 91.0002 LAMC)

Signed _____ (Owner or agent having property owner's consent) Position OWNER Date 5-27-88

Bureau of Engineering

1930010

	ADDRESS APPROVED		
	DRIVEWAY		
	HIGHWAY 2	REQUIRED	
	DEDICATION	COMPLETED	
	FLOOD CLEARANCE		
SEWERS		SEWERS AVAILABLE	
		NOT AVAILABLE	
		SFC PAID	
	SFC NOT APPLICABLE	SFC DUE	
Grading	PRIVATE SEWAGE SYSTEM APPROVED		
Conservation	APPROVED FOR ISSUE ☐ NO FILE ☐ FILE CLOSED ☐		
Fire	APPROVED (TITLE 19) (L.A.M.C.-S700)		
Housing	HOUSING AUTHORITY APPROVAL		
Planning	APPROVED UNDER CASE #		
Traffic	APPROVED FOR		
Construction Tax	RECEIPT NO.	DWELLING UNITS	

LEGAL DESCRIPTION

ON PLOT PLAN SHOW ALL BUILDINGS ON LOT AND USE OF EACH

ATTACHED PLOT PLANS SHALL NOT EXTEND ABOVE THIS LINE

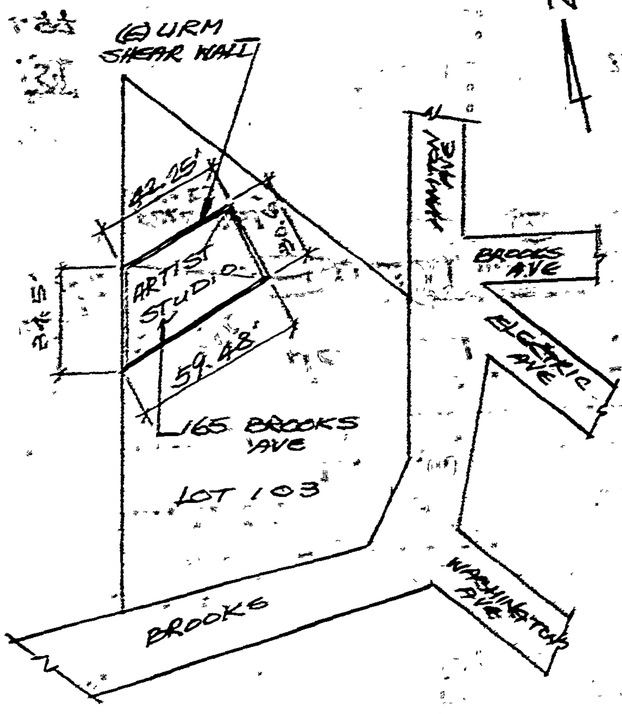

PLOT PLAN
SCALE: 3/16" = 10'-0"

Bureau of Engineering

19300100

ADDRESS APPROVED			
DRIVEWAY			
HIGHWAY 2	3	REQUIRED	
DEDICATION		COMPLETED	
FLOOD CLEARANCE			

SEWERS

SEWERS AVAILABLE	
NOT AVAILABLE	
SFC PAID	
SFC DUE	

SFC NOT APPLICABLE

Grading	PRIVATE SEWAGE SYSTEM APPROVED
Conservation	APPROVED FOR ISSUE ☐ NO FILE ☐ FILE CLOSED ☐
Fire	APPROVED (TITLE 19 (L.A.M.C.-5700)
Housing	HOUSING AUTHORITY APPROVAL #
Planning	APPROVED UNDER CASE #
Traffic	APPROVED FOR DWELLING UNITS
Construction Tax	RECEIPT NO.

LEGAL DESCRIPTION

ON PLOT PLAN SHOW ALL BUILDINGS ON LOT AND USE OF EACH

CAT. NO. NN00627
TO 1944 CA (9-84) 99911

TICOR TITLE INSURANCE

(Individual)

STATE OF CALIFORNIA
COUNTY OF Los Angeles } ss.

On MAY 29, 1988 before me, the undersigned, a Notary Public in and for said State, personally appeared MICHAEL CHEVALIER

_____, personally known to me or proved to me on the basis of satisfactory evidence to be the person whose name IS subscribed to the within instrument and acknowledged that HE executed the same.

WITNESS my hand and official seal.

Signature Samuel Oscar Lepoff

STAPLE HERE

OFFICIAL SEAL
SAMUEL OSCAR LEPOFF
NOTARY PUBLIC CALIFORNIA
PRINCIPAL OFFICE IN
LOS ANGELES COUNTY
My Commission Expires July 26, 1990

438 Lincoln Blvd. Venice, CA 90291
(This area for official notarial seal)

ATTACHED PLOT PLANS SHALL NOT EXTEND ABOVE THIS LINE

19300124

Attachment C:
Sanborn Maps

CAL. - 059

80

4TH AV.

VERNON AV.

INDIANA AV.

BROOKS AV.

BROADWAY

436

437

438

75

DOUGLAS PL

ELECTRIC

RIGHT OF WAY

METAL & WOOD CHAIR

WOOD TRUSS RF ON PILASTERS CONC. FL.

678

77

B'L'V'D

WASHINGTON

WASHINGTON B'L'V'D

PATTEN - BLINN LUMBER CO.

AUTO STALLS

LUMBER 6'

PACIFIC ELECTRIC RY. CO.

442

443

BROOKS CT

BREEZE AV.

MAIN (2ND AV.)

63

64

VISTA PL.

PAR.

THORNTON PLACE

Scale of Feet.

50 40 30 20 10 0 50 100 150

Copyright 1909 by the Sanborn Map Co.

Attachment D:
DPR Form Set

State of California — The Resources Agency
DEPARTMENT OF PARKS AND RECREATION

PRIMARY RECORD

Primary #
HRI #
Trinomial
NRHP Status Code 6Z

Other Listings
Review Code Reviewer Date

Page 1 **of** 26 ***Resource Name or #:** (Assigned by recorder) 825 Hampton Drive
P1. Other Identifier:
***P2. Location:** ☐ **Not for Publication** ■ **Unrestricted**
***a. County** Los Angeles **and** (P2c, P2e, and P2b or P2d. Attach a Location Map as necessary.)
***b. USGS 7.5' Quad** Venice **Date** 2025 **T** 06 S ; **R** 15 W ; _ ☐ **of** _ ☐ **of Sec** 17; MD **B.M.**
c. Address 825 Hampton Drive City Venice Zip 90291
d. UTM: (Give more than one for large and/or linear resources) Zone 11S , 363885.88 mE/ 3762340.82 mN
e. Other Locational Data: (e.g., parcel #, directions to resource, elevation, decimal degrees, etc., as appropriate)
APN 4286-012-039. The subject property is located in the community of Venice which falls within the Venice Community Plan Area (CPA). The project site is located at the southwest corner of Hampton Drive where it joins with Brooks and Electric Avenues.

***P3a. Description:**
The subject property contains four historic-age buildings that were constructed between 1927 and 1931. Three of the historic-age buildings were designed in the Streamline Moderne style and one was designed as a simple brick commercial building. The site also contains three more recently constructed buildings that were installed on the site in the early 1990s. (see Continuation Sheet).

***P3b. Resource Attributes:** (List attributes and codes) HP6. 1-3 commercial building
***P4.Resources Present:** ■ Building ☐Structure ☐ Object ☐ Site ☐ District ☐ Element of District ☐ Other (Isolates, etc.)
P5b. Description of Photo: (view, date, accession #) Photograph 1. Property overview primary (northeast) elevation, view to the southwest

***P6. Date Constructed/Age and Source:** ■ Historic ☐ Prehistoric ☐ Both
1927 (County Assessor)

***P7. Owner and Address:**
SJF Venice LLC
10877 Wilshire Blvd, #1105
Los Angeles, CA 90024

***P8. Recorded by:**
Laura Carias,
South Environmental
2061 N. Los Robles Ave, #205
Pasadena, CA 91104

***P9. Date Recorded:** 06/12/2025

***P10. Survey Type:** Intensive
***P11. Report Citation:** (Cite survey report and other sources, or enter "none.")
Historic Built Environment Assessment for the Hampton Court Mixed Use Development Project, Venice, California (South Environmental 2025)

***Attachments:** ☐NONE ■Location Map ■Continuation Sheet ■Building, Structure, and Object Record
☐Archaeological Record ☐District Record ☐Linear Feature Record ☐Milling Station Record ☐Rock Art Record
☐Artifact Record ☐Photograph Record ☐ Other (List):

State of California Natural Resources Agency
DEPARTMENT OF PARKS AND RECREATION

LOCATION MAP

Primary #
HRI#
Trinomial

Page 2 **of** 26 ***Resource Name or #** (Assigned by recorder) 825 Hampton Drive
***Map Name:** Venice, California ***Scale:** 1:24,000 ***Date of map:** 2025

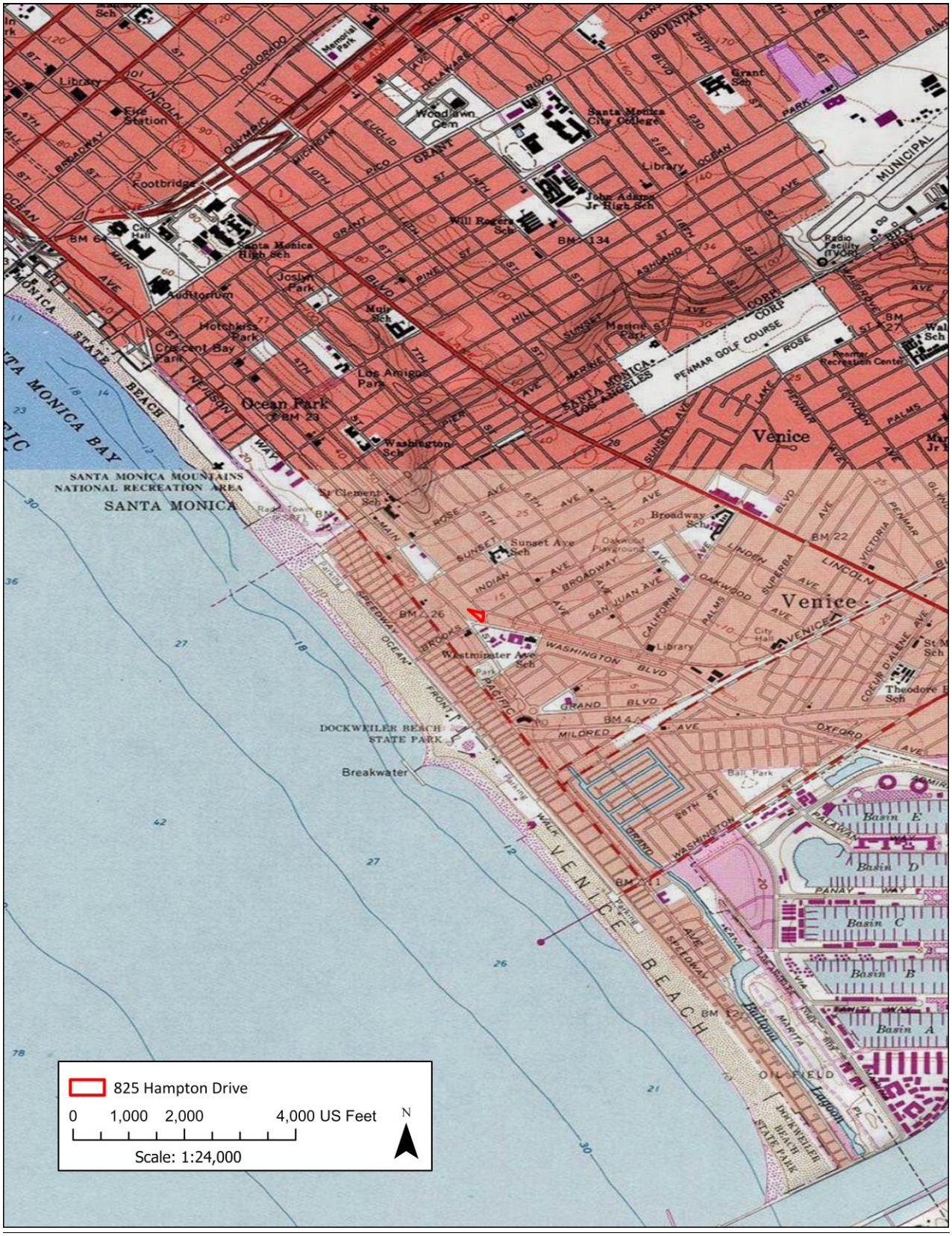

BUILDING, STRUCTURE, AND OBJECT RECORD

***Resource Name or #** (Assigned by recorder) 825 Hampton Drive ***NRHP Status Code** 6Z
Page 3 **of** 26

B1. Historic Name: n/a
B2. Common Name: n/a
B3. Original Use: Service station B4. Present Use: Mixed-Use
***B5. Architectural Style:** Streamline Moderne
***B6. Construction History:** (Construction date, alterations, and date of alterations)
1927: Construction of a tire and battery shop, wash rack, restroom, and a public garage (Permit no. 24325; Permit no. 24323; Permit no 24324; Permit no. 23341).
1931: Construction of a sign, service station awning, move the existing restroom building, and construction of service station (Permit no. 5895; Permit no. 2856; Permit no. 4424; Permit no. 4790).
1967: Compliance with Venice Rehabilitation File No. X19259 (Permit no. W70198; Permit no. W70197; Permit no. W70196)
1982: Addition of a 1-story Type V 16'x16' spray booth canopy to existing one story, type V 21'x15' office (Permit no. WL55770)
1988: Earthquake compliance renovations (Permit no. LA99911)
***B7. Moved?** ■**No** □**Yes** □**Unknown** **Date:** **Original Location:**
***B8. Related Features:**
B9a. Architect: unknown b. Builder: various
***B10. Significance: Theme** n/a **Area** n/a
Period of Significance n/a **Property Type** n/a **Applicable Criteria** n/a

Historic Context

Historical Overview of Early Los Angeles

European settlement in the Los Angeles area began in the 18th century. In 1781, a group of eleven Mexican families traveled from Mission San Gabriel Arcángel to establish a new pueblo called El Pueblo de la Reyna de Los Angeles (The Pueblo of the Queen of the Angels). This settlement consisted of a small group of adobe brick houses and was called the Ciudad de Los Angeles (City of Angels). Outside of the pueblo were various ranchos, where Mexican land grants were awarded to favored friends, acquaintances, and family of Spanish and later Mexican government officials. The Mexican-American War lasted from 1846 to 1848 and ended with Mexico ceding the Alta California lands to the United States, and the quick establishment of land ownership via court orders and surveys soon followed. The County of Los Angeles was established on February 18, 1850, and Ciudad de Los Angeles incorporated on April 4, 1850. (see Continuation Sheet).

B11. Additional Resource Attributes: (List attributes and codes)
***B12. References:** See Continuation Sheet

B13. Remarks:

***B14. Evaluator:** Cameron Milledge, MA and Laura Carias MA, South Environmental
***Date of Evaluation:** 06/11/2025

(This space reserved for official comments.)

(Sketch Map with north arrow required.)

***P3a. Description (Continued):**

Two of the 1990s buildings are repurposed shipping containers and the third is a simple wood frame building with corrugated metal siding. See Exhibit 1 for locations all of the buildings on the subject property.

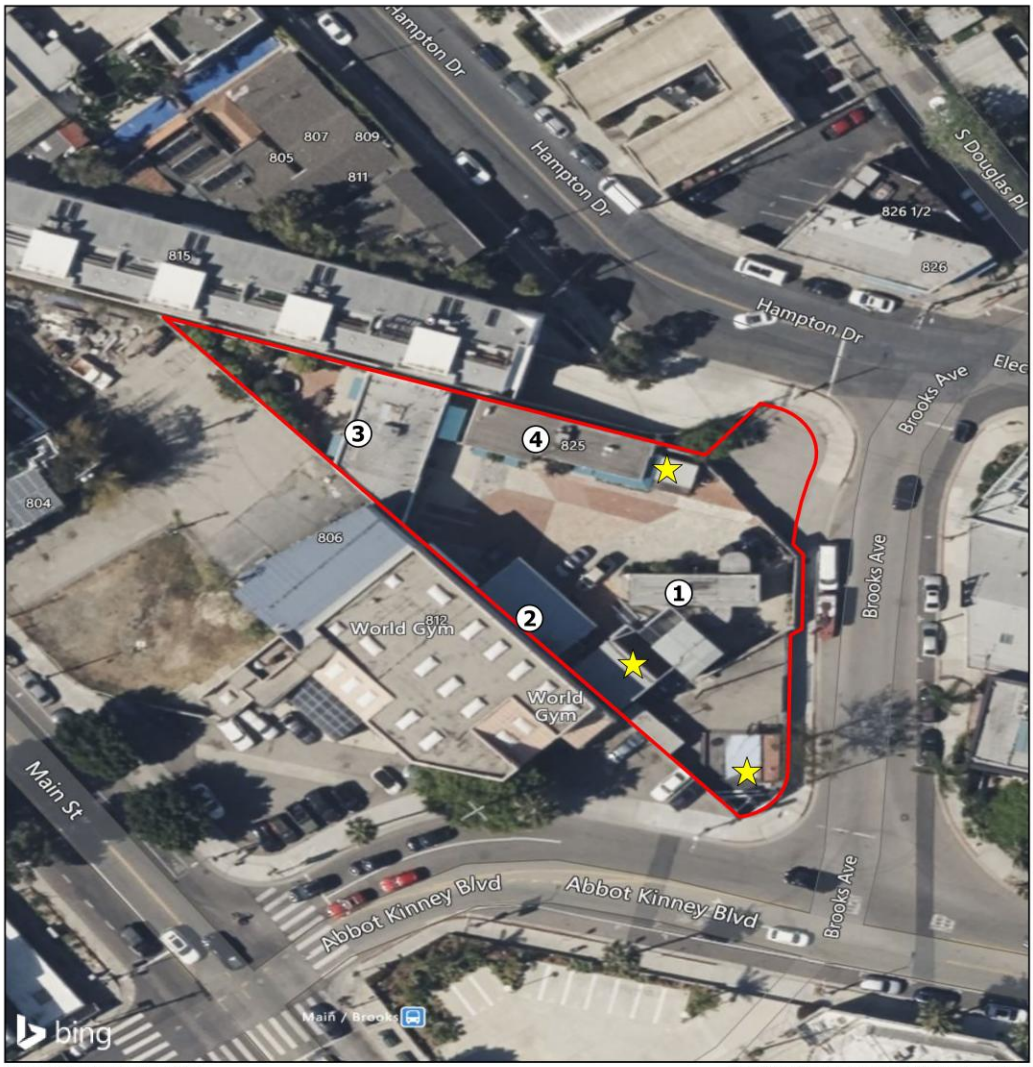

Source: BING Aerial Map 2025 — Hampton Court Mixed Use Development Project

Project Site Detail

N

- Project Site
- (#) Historic Age Building
  1. Gas Station (1931)
  2. Garage (1931)
  3. Public Garage Building (1927)
  4. Office Building (1927)
- Buildings from 1990s

SOUTH ENVIRONMENTAL

Exhibit 1. Project Site Detail

Gas Station (1931)

This altered Streamline Moderne building has a rectangular footprint with two rounded projections located on the north and south elevations. The roof is flat with a curved ledge at the roofline and a horizontal band between the roofline and the top of the windows. The building is clad with metal panels that have been riveted on and are not original to the building. Windows consist of multi-light casement windows with pebbled wired glass. A set of metal double doors are located on the north elevation. Additional single-entry doors are located on the east and south elevations. Observed alterations to the building include the addition of metal double doors at north elevation and the installation of exterior metal panels (dates unknown) (Images 1-3).

Garage (1931)

This altered Streamline Moderne building has a rectangular footprint and is clad with metal sheets. Although the roof is flat, it has a slight overhang over the primary north facing elevation. The building is clad with metal panels that have been riveted on and are not original to the building. Two, double width automobile garage openings are located on the primary elevation and feature metal roll up doors that roll up into an exterior metal cornice box. A metal sash, multi-light casement window is located on the west elevation. The windows are made of pebbled wire glass. A single metal door is located on the east elevation. Observed alterations to the building include the installation of exterior metal panels and the installation of the current garage doors and roll up mechanism (dates unknown) (Images 4-5).

Public Garage Building (1927)

The brick commercial building has a generally rectangular footprint with an angled south elevation. It has a brick structural system and features a flat roof. The exterior is clad in textured stucco. Three wood sash windows are located at the southern end of the primary east elevation. The windows feature a thick mesh screen and are secured with metal security screens. The primary entrance into the building is accessed via a single metal door and a set of contemporary wood framed French doors. A fabric awning is attached at the northern end of the primary elevation. A fence made of corrugated metal is attached perpendicularly to the northern end of the primary elevation and connects to the western wall of the Office Building to create a partially enclosed patio. Observed alterations include the removal of original doors, addition of mesh screens and metal security screens, changes in fenestration, and the addition of fabric awning at primary elevation (dates unknown) (Images 6-8).

Office Building (1927)

This altered Streamline Moderne building has a generally rectangular floor plan and flat roof with a curved ledge at the roofline and a horizontal band between the roofline and the top of the windows. The building is clad with metal panels that have been riveted on and are not original to the building. The primary south facing elevation is asymmetrical and the primary entrance is offset to the east. The primary entry point features a set replacement metal double doors with pebbled wired glass. A secondary entrance is located to the west and features a single metal door with pebbled wired glass. Both doors are topped with a transom window. Windows consist of metal framed, multi-light, fixed and hopper windows and are all covered with fabric awnings. Observed alterations to the building include the addition of metal entry doors, changes in fenestration, and the installation of exterior metal panels (dates unknown) (Images 9-12).

Other Buildings and Site Features

The site is surrounded by a stone wall that was installed after 1985 (based on photographs provided by the client that show a chain link fence in place). The wall is completed by a modern metal gate that provides access to the property from Brooks Avenue. The site also contains three modern buildings that were installed on the site in the early 1990s. Two of the buildings are repurposed shipping containers, and the remaining building is a one-story, wood frame building with corrugated metal siding (Images 13-18).

Image 1: Gas station, north elevation, view south

Image 2: Gas station, south (left) and east (right) elevations, view northwest

Image 3: Gas station, north (left) and west (right) elevations, view southeast

Image 4: Garage, north elevation ,view south

Image 5: Garage, east (left) and north (right) elevations, view southwest



Image 6 Public Garage Building, east elevation, view west

Image 7: Public Garage Building, east elevation, northern section, view northwest

Image 8: Public Garage Building, south elevation, view north

Image 9: Office Building, south elevation, view north

Image 10: Office Building, west elevation, view east

Image 11: Office Building, south (left) and east elevation, view northwest

Image 12: Office Building, north elevation, view south

Image 13: Container structure, view north

Image 14: Two-story container offices, view southeast

Image 15: Office, view northwest

Image 16: Main entrance onto subject property, view southwest

Image 17: Subject property overview, view west

Image 18: Subject property overview, view east

***B10. Significance (Continued):**

Settlement of the Los Angeles region continued in the early American Period. Soon after incorporation, the City officials began to sell pueblo lands around the original plaza, hastening its development from remote outpost to city. Though the survey extended the City's grid as far south as 12th Street and as far west as Figueroa Street, in reality, the area outside of the city's core still functioned largely as pasture. Despite

distinctive moves to become more urban, agriculture and cattle ranching retained its importance through the late 1860s and 1870s, and Los Angeles was one of the top dairy production centers in the country (Caughy and Caughy 1977; Dumke 1944; Fogelson 1993).

Historical Overview of Venice

The land that would become Venice was first developed at the turn of the 20th century when tobacco tycoon and real estate developer Abbot Kinney and business partner Francis G. Ryan purchased 1.5-miles of beachfront land south of Santa Monica in 1891. Consisting of 275-acres, the tract of land purchased by Kinney and Ryan included part of Rancho La Ballona, land located in the southern part of the City of Santa Monica, and a southern section of lands which were part of unincorporated Los Angeles County. The southern section primarily consisted of sand dunes and marshes that flooded during the winter. Kinney and Ryan focused first on developing the northern section of the tract, which became a resort community known as Ocean Park (HRG 2015; Gebhard and Winter 2003).

In 1898, Ryan died suddenly, resulting in Kinney acquiring three new business partners in 1902: Alexander Fraser, Henry Gage, and George Merritt Jones. Between 1902 and 1904, Kinney and his partners also subdivided the remaining portions of the tract into the following three tracts: Golden Boy Tract, Country Club Tract, and Coral Crest Tract (HRG 2015).

By 1904, Kinney decided to go his separate way from his partners as he set out to develop the southern portion of his original land holdings, which still consisted primarily of wetlands. As part of the development of his land holdings, Kinney established the City of Ocean Park as an independent municipality to the south of Marine Street. This area was where Kinney eventually constructed his most successful development, Venice of America. Inspired by visits to Europe, Kinney felt that the coastal wetlands shared many features with Venice, Italy. For that reason, he chose to create a coastal resort community that recreated Venice, Italy's famous canal system. He hired Frank Dunham as the building superintendent and sought to implement many features of the "City Beautiful" movement popular across the United States at the time (HRG 2015; Los Angeles Herald 1905). In 1905, a Venice of America subdivision map was recorded and included areas for residential, commercial, and recreational development. Canals were established, creating a "canal district" with four islands of residential lots, connected via walkways and arched bridges, designed by Italian metal sculptor Felix Peano (HRG 2015).

By the 1920s, the commercial architectural styles in Venice shifted from Mediterranean Revival shifted to less ornate and vernacular forms of commercial buildings. There were also rail and streetcar lines, including the Venice Miniature Railroad, which was specifically designed to be able to cross over arched bridges through the canals. By 1911, Kinney attempted to separate Venice of America from Ocean Park so that it could become its own community. Despite the failure of this separation, the area known as Venice of America remained part of Ocean Park, but the entire community was officially renamed Venice in 1911 (HRG 2015; Stanton 1998).

From the 1920s through the 1950s, bigger shifts came to Venice. In 1925, Venice was officially annexed into the City of Los Angeles. To meet modern transportation infrastructure, the original canals were infilled in 1929 for automobile traffic. However, the later canals that were constructed as a part of the Venice Canal subdivision, were spared. Economic decline and affordable rental prices in the 1930s and 1940s resulted in an influx of immigrants and artists to the area. By the 1950s, development shifted to be focused almost entirely on the automobile. Lincoln Boulevard evolved as a main commercial and vehicular corridor. In addition, Venice became well known for its free-spirited atmosphere due to the growing population of counterculture artists. Their

increased presence drove complaints from local business owners, who formed the Venice Planning Committee in 1961 in an effort to "clean up" the area. The "clean-up" efforts resulted in the demolition of almost 550 buildings between 1962 and 1965 (City of Los Angeles 2025; HRG 2015).

Development in Venice lagged throughout the 1960s and early 1970s. However, the opening of the Southern California Institute of Architecture (SCI-Arc) in neighboring Santa Monica in 1972 resulted in new creatives coming to the area for affordable housing. These new residents saw the vacant lots as an opportunity for growth. The area became somewhat of a laboratory for architects who designed and constructed many early Post-Modern style buildings. Architects who designed and built in Venice during this time included Frank Gehry, Steven Ehrlich, and Frederick Fisher. During this time, Venice was also covered in large scale murals, which remain an important piece of its cultural landscape in present day (HRG 2015; Gebhard and Winter 2003).

The counterculture of Venice continued to remain present throughout the turn of the 21st century. Once a community of outsiders, this culture has come to represent the modern identity of the community. New residents have and continue to be drawn by the free-spirited lifestyle and architectural renaissance (HRG 2015).

Ocean Park Place Tract

The subject property is located within the boundaries of the Ocean Park Place Tract. Limited information about this tract, but it appears to be one of many smaller tracts that were developed east of Main Street in the early 20th century. The smaller tracts like Ocean Park Place Tract, were subdivisions from the original Kinney landholdings and were primarily utilized for residential and commercial development. Developers used the proximity to the City of Ocean Park as a selling point for properties in the new tracts. Other notable tracts in the vicinity of the subject property are Ocean Park Villa and Ocean Park Villa Tract No. 2 that were developed in 1903 near Ocean Park County Club (HRG 2015).

Commercial Development in Venice

The earliest commercial development in Venice was concentrated along Windward Avenue, stretching from the beach into residential areas to the east. Buildings along this commercial corridor were constructed in harmony with the "Venetian Renaissance" style, as directed by Kinney to keep with the cohesive resort aesthetic. Architects Norman Marsh and Clarence Russell were recruited to model designs after Italy's Piazza San Marco, which was known for its arcaded walkways along the streetside (HRG 2015).

As a coastal community, Venice also experienced early commercial development in the 1910s and 1920s along the boardwalk, known as Ocean Front Walk. This included several hotels, such as St. Mark's Hotel, King George Hotel, and the Biltmore by the Sea, all of which provided lodging for visitors and tourists. Othe establishments included tourist-oriented businesses. During times of economic downturn, such as in the 1940s, some buildings along Ocean Front Walk were converted to new uses as businesses shut down (HRG 2015).

By the mid-century, commercial development was heavily influenced by a shift in reliance on the automobile. Lincoln Boulevard, located slightly inland, was established as a main commercial and vehicular thoroughfare. It was developed to meet the needs of the automobile with wide lanes, highly visible signage, and parking lots off of the street. Lincoln Boulevard became the site of many neighborhood commercial establishments

associated with the identity of the community, such as the Fox Theater, La Cabaña Mexican Restaurant, and Lincoln Hardware (HRG 2015).

Also in the mid-century, a mix of neighborhood commercial establishments appeared among the residential developments constructed along West Washington Boulevard (now Abbot Kinney Boulevard). This new commercial corridor consisted of beauty salons, markets, repair shops, artist studios, wholesale businesses, and thrift stores. As more decades passed, the area became almost exclusively commercial with little to no remaining residential uses. However, evidence of residential development remains as some original dwellings were converted to commercial use. As a result, this portion of Venice consists of a variety of building types, with Craftsman style cottages from the 1910s and 1920s alongside brick commercial buildings from the 1920s onward (HRG 2015).

Architectural Style: Streamline Moderne (1935-1945)

The majority of the buildings that comprise the subject property were constructed in the Streamline Moderne style of architecture. Streamline Moderne became popular in Venice in the 1930s. Breaking away from heavily designed and ornate stylings seen in the Art Deco period that dominated Los Angeles in the 1910s and 1920s, Streamline Moderne offered clean lines and simplistic detailing that could be offered at more affordable construction costs during the Great Depression years. Its affordability, popularity, and ability to be stylistically scaled up or down, which also facilitated its use and popularity in Public Works Administration (PWA) and Works Progress Administration (WPA) projects. Drawing its inspirations from transportation and advances in industrialization, practitioners of the style used curvilinear elements in their designs and incorporated smoother wall surfaces than seen in the Art Deco style. The lack of excessive ornamentation and smooth wall surfaces, also helped to emphasize the curving and sweeping lines of the building. Streamline Moderne style was used in Venice for a variety of architectural forms including residential buildings, commercial buildings, and institutional buildings (ARG/HRG 2017; Sapphos Environmental 2014; City of Los Angeles 2021). The SurveyLA Citywide Historic Context Statement for Architecture and Engineering/L.A. Modernism, 1919-1980 identified the following character-defining/associative features of the Streamline Moderne style (City of Los Angeles 2021: 77):

- Retains most of the essential character-defining features of the style from the period of significance
- Horizontal orientation
- Rounded corners and curved surfaces, emulating a "windswept" appearance
- Flat or nearly flat roof
- Speedlines at wall surfaces, such as horizontal moldings and continuous sill courses
- Smooth stucco cladding
- Metal, often steel casement, windows
- Unadorned wall surfaces, with minimal ornament
- Windows "punched" into walls, with no surrounds

Property Type: Service Stations (1920-1970)

As the automobile industry boomed in the early 20th century, so too did the petroleum industry. Prior to World War I, American consumers purchased gasoline out of barrels and cans at grocery or convenience stores. As the popularity of automobiles rose, so did the need to purchase gasoline more easily. By the 1910s, early versions of drive-up service stations began to appear, but they were no more than a simple pump on the curbside. In the following years, advancements in technology with the creation of standardized

gasoline pumps and desire for a removal from the street led to the creation of the service station. By 1935, more than 200,000 service stations were located across the United States. Service stations were one of the first commercial buildings that catered to the automobile by being set back from the street and accommodating vehicles without disrupting street traffic. They influenced the development of other property types that catered to the automobile by offering drive-in services (National Museum of American History 2023; Eschner 2017).

The popularity of service stations and the petroleum industry boom resulted in large powerhouse oil and gas companies beginning to take strongholds in the United States. As these companies continued to construct service stations, they were able to come up with designs, styles, and branding that were consistent across all their locations. This created a cohesive visual appeal that made it easy for customers to identify the most well-known gasoline brands. While there were several variations of service stations, the most common form that had taken shape by the 1920s contained a rectangular building, gas pumps, and a canopy covering the pumps. The rectangular building typically held restrooms and sometimes housed a repair shop or functioned as a car wash. This basic form would remain popular for decades. Prior to the corporate branding that dictated the design of service stations, early service stations were generally constructed in popular architectural styles of the time such as Period Revival styles (City of Los Angeles 2016; Randl 2008.; History Colorado 2023; Jackle 1994; Fryxell 2013).
As the popular architectural styles of the time began to change in the following decades, so too did the styles of service stations. In the 1930s, the popularity of Streamline Moderne and International Style stations increased. Many stations also began selling more automobile-related products out of their shops, creating the need for larger spaces and windows to showcase products. In the 1930s, large oil company Texaco hired Walter Dorwin Teague to create a prototype for their station design that became one of the most popular station types. It included a rectangular box for the store which featured display windows, restrooms, and service bays. The increased standardization led to some companies even selling prefabricated stations containing all these essential components (City of Los Angeles 2016; Randl 2008.; History Colorado 2023; Jackle 1994; Fryxell 2013).

The standardization of the service station property type continued until World War II, when the building of service stations rapidly declined due to the changing economics of the petroleum industry. Those that were still being constructed opted to add elements of flair to the standardized designs, aiming to provide some type of individualization. This included adding features to the station's canopy, which was more affordable and noticeable from the street. By the mid-century, some stations began incorporating Googie style features represented by the dramatic expression of structural elements, such as elongation and distortion of roofs, extension of columns and beams creating spear-like objects and walls extending beyond the boundaries of the existing buildings. Additional features also included the mixing of materials, use of bright colors, asymmetric designs, and the expansive use of glass. While many stations embraced the new Googie style, others reverted back to older architectural styles, such as Spanish Colonial Revival and Streamline Moderne. Character defining features of the Gas/Service Station property type are as follows (Randl 2008.; History Colorado 2023; Jackle 1994; Fryxell 2013; City of Los Angeles 2016):

- Situated on a relatively flat paved lot
- Oriented towards the street for easy automobile access
- Layout and spatial relationships reflect automobile access
- Typical components include a rectangular or oblong building that may contain service bays, gas pumps, and canopy over the pumps
- May have large windows in the main building to display products

- May reflect corporate designs and branding associated with major oil companies
- Corporate signage and logos are generally present throughout the property
- The most popular architectural styles for services stations included Streamline Moderne, Googie, and Spanish Colonial Revival
- Later examples may also be prefabricated or feature prefabricated elements

Ownership/Occupant History

The following presents chronological detail of the subject property's ownership/occupant history, as established through review of publicly available census, voting, birth, death, and marriage information found on Ancestry.com, City Directories, and other relevant data sources. There are two addresses known to have been associated with the subject property: 165 Brooks Avenue (historic) and 825 Hampton Drive (current).

1927-1954: R.B. Van Blaricom filed permits for the construction and modification of a tire and battery shop, wash rack, restroom, public garage, and service station. Based on archival research R.B. Van Blaricom was the original owner of property and owned it until 1954.
1928-1938: City Directories and historical newspapers indicate that the Venice Super Station occupied the subject property from 1928-1938 (occupant).
1954-1970: City Directories and building permits indicate that R. B. Van Blaricom sold the subject property to Paul Holdren. During this time the property operated as Holdren's Auto Service.
1970: City Directories indicate that the property is occupied by Stewart Auto & Paint (occupant).
1975-1985: Lee's Body & Paint Shop (occupant) (AEI 2021)
1980-1985: Poor Man Body Shop (occupant) (AEI 2021)
1988-2006: Michael Chevalier is the owner of the property until his death in 2006.
1991: Design Advantage (occupant) (AEI 2021)
1991: Gwendolen Cates Photography (occupant) (AEI 2021)
1994: Johnson Todd Productions (occupant) (AEI 2021)
1994-1996: Rasbot Auto Service (occupant) (AEI 2021)
1999-circa 1921: Whole Soul Inc. and Spot Welders, Inc. (occupants) (AEI 2021)
2022-Present: SJF Venice LLC is listed as the current owner of the subject property.

The following provides an overview of the individuals who owned the subject property for the longest periods of time: R.B. Van Blaricom (1927-1954) and Michael Chevalier (1988-2006). No evidence was found to indicate that any of the occupants of the property were noteworthy or potentially significant.

R.B. Van Blaricom (1927-1954)

R.B. Van Blaricom was the first owner of the subject property. Prior to owning Venice Super Station from 1928 to 1938, Van Blaricom also owned a Standard Oil service station in Long Beach. During his tenure as owner/operator, Venice Super Station was one of the "largest and best equipped service station in Southern California" (Evening Vanguard 1937: 9). Van Blaricom was also a member of the Venice branch of the Los Angeles Chamber of Commerce. He was the Sub-Committee Chairman of the Planning Committee. While Van Blaricom owned the subject property, he resided in nearby Santa Monica (Evening Vanguard 1926, 1929, 1930, 1937; Ancestry 2025).

Michael George Chevalier (1988-2006)

Michael George Chevalier occupied 165 Brooks Avenue from 1988 till his death in 2006. Chevalier was most known for his working as a camera operator in the film industry. Some of the major productions he worked on were the Rocky films, Heartbreak Ridge, and

Superman. He also did camera work for NFL Films, National Geographic, The Olympics, and ABC's Wide World of Sports. He was a founding member of the Society of Operating Cameramen in 1979. His obituary also notes that he was one of the best freelance cinematographers who specialized in many facets such as commercials, movie titles, advertising, and photography. Archival research indicated Chevalier was an owner of the property and did not perform any cinema related functions at the subject property during his ownership (Argonaut News 2006; Legacy.com 2006).

Application of Designation Criteria

The following provides an evaluation of the subject property in consideration of NRHP, CRHR, and City of HCM designation criteria. Given the similarities in the criteria of these programs, all three have been addressed together to avoid duplicative text.

NRHP Criterion A. That are associated with events that have made a significant contribution to the broad patterns of our history.
CRHR Criterion 1. Is associated with events that have made a significant contribution to the broad patterns of California's history and cultural heritage.
City Criterion 1. Is identified with important events in the main currents of national, State or local history, or exemplifies significant contributions to the broad cultural, political, economic or social history of the nation, state, city, or community.

The subject property was constructed between 1927 and 1931 as an automobile service center and repair shop. Starting as early as the 1910s, automobile service stations began to appear in every city and by 1935 there were more than 200,000 service stations in the United States. Venice followed this automobile trend and began establishing services stations starting in the first half of the 20th century. The subject property was constructed in 1927 and expanded in 1931 to function as a service station with fuel and repair services for automobiles. While the subject property is reflective of the rise in automobile culture and dependency in the United States in the first half of the 20th century, no evidence was found to suggest that the subject property was the first service station in the area, a rare example of a service station, or had any other distinguishable aspects of its design or history that allow it to rise to the level of significance required for designation under federal, state, or local criteria. Therefore, the subject property appears not eligible under NRHP Criterion A, CRHR Criterion 1, or City Criterion 1.

NRHP Criterion B. That are associated with the lives of persons significant in our past.
CRHR Criterion 2. Is associated with the lives of persons important in our past.
City Criterion 2. Is associated with the lives of Historic Personages important to national, state, city, or local history.

Two long-term owners/occupants are associated with the subject property: R.B. Van Blaricom and Michael George Chevalier. R.B. Van Blaricom owned and operated the service station from 1927 to 1954. As the owner/operator of the Venice Super Station, Blaricom operated one of the "largest and best equipped service station in Southern California" (Evening Vanguard 1937: 9). Following Van Blaircom's ownership, Michael George Chevalier was the next longest owner of the property from 1988-2006. While Chevalier owned the property, there was no evidence found to suggest that he occupied or used the property for any business or personal purposes. Chevalier was a well-known cinematographer that worked on films like Superman and Rocky. Background research failed to indicate anything related to Van Blaricom and Chevalier and their connection to the subject property that would allow the property to rise to the level of significance required under these criteria. Therefore, the subject property appears not eligible under NRHP Criterion B,

CRHR Criterion 2, or City Criterion 2.

NRHP Criterion C. That embody the distinctive characteristics of a type, period, or method of construction, or that represent the work of a master, or that possess high artistic values, or that represent a significant and distinguishable entity whose components may lack individual distinction.

CRHR Criterion 3. Embodies the distinctive characteristics of a type, period, region, or method of construction, or represents the work of an important creative individual, or possesses high artistic values.

City Criterion 3. Embodies the distinctive characteristics of a style, type, period, or method of construction; or represents a notable work of a master designer, builder or architect whose genius influenced his or her age; or possesses high artistic values.

The subject property was constructed between 1927 and 1931. Three of the four original buildings on the property were constructed in the Streamline Moderne style of architecture and the remaining building was constructed as simple commercial brick building. The subject property's buildings retain some of the most basic elements of the Streamline Moderne style such as rounded corners, horizontal orientation, metal casement windows, and unadorned wall surfaces with minimal ornamentation. The buildings have been significantly altered since their original construction. The most notable alterations being the installation of metal siding to the buildings and the changes in the original fenestration. In addition to these alterations, the subject property buildings were constructed as modest versions of the Streamline Moderne style, thereby rendering them poor examples of the style.

From the standpoint of the service station property type, the subject property appears to have originally had many of the character defining features of the property type. For instance, the building was constructed within the period of significance for the property type (1920-1970), oriented for automobile access from the street, and is reflective of the Streamline Moderne style of architecture. While all of these elements appear to be present historically based on aerial imagery, over the years the property has transitioned from its original use and has been altered significantly for new uses. For example, no fuel-related infrastructure remains on the site (i.e., fuel pumps/tanks, canopy structures), Additionally, any evidence of original circulation patterns was removed, and the property is now surrounded with a stone wall that limits access from the street. There were also multiple buildings added to the subject property in the early 1990s that further compromised the subject property's ability to read as an automobile related property. As a result of all of these changes, the subject property is not a good representation of the service station property type.

Based on a review of building permits, there is no known architect associated with the property. While one of the permits does list Pacific Steel Building Company as the builder, they were prevalent builders of automobile related buildings and likely constructed features that are no longer present. Therefore, the subject property does not serve as a good representation of their work or even recognizable to their work seen throughout Southern California.

A historic district was not identified within the vicinity of the subject property in the SurveyLA Historic Resources Survey Report for the Venice CPA in 2015 and the subject property was not identified as a contributor to any identified historic districts. The properties that surround the subject property are in close proximity and do not have architectural cohesion because of alterations and recent construction in the area. Therefore, the subject property does not have the potential to contribute to an historic

district or potential HPOZ. While the subject property is recognizable as a commercial property and there are multiple historic-age commercial properties within the vicinity, there is no architectural cohesion as a result of infill development that has taken place in recent years.

For all of these reasons, the subject property appears not eligible under NRHP Criterion C, CRHR Criterion 3, or City Criterion 3.

NRHP Criterion D. That have yielded, or may be likely to yield, information important in prehistory or history.
CRHR Criterion 4. Has yielded, or may be likely to yield, information important in prehistory or history.
City Criterion 4. Has yielded, or has the potential to yield, information important to the pre-history or history of the nation, state, city or community.

The subject property is not significant as a source, or likely source, of important historical information nor does it appear likely to yield important information about historic construction methods, materials, or technologies. Therefore, the property appears not eligible under NRHP Criterion D, CRHR Criterion 4, or City Criterion 4.

Integrity Discussion
Integrity is the authenticity of a historical resource's physical identity evidenced by the survival of characteristics that existed during the resource's period of significance. In addition to meeting one or more of the above criteria, an eligible resource must retain integrity, which is expressed in seven aspects: location, setting, design, workmanship, materials, feeling, and association. All properties change over the course of time. Consequently, it is not necessary for a property to retain all its historic physical features or characteristics. The property must retain, however, the essential physical features that enable it to convey its historic identity. The essential physical features are those features that define both why a property is significant and when it was significant. Integrity must also be judged with reference to the specific criteria under which a resource is proposed for eligibility.

Location: The subject property no longer retains integrity of location. While the subject property remains on the same parcel as it was originally located, significant changes to the property such as restricting, the access from the street has compromised its integrity of location.

Design: The subject property does not retain integrity of design. The historic-age buildings on the subject property have all been significantly altered to the point that the original design elements are no longer present.

Setting: The subject property has does not retain integrity of setting. The property is located on its original lot where the surrounding area has slightly changed, however, the property no longer features easy access to the street, which was critical to its function as a service station. Further, additional buildings were constructed on the property in the 1990s for conversion to its current use as office space.

Materials: The subject property does not retain integrity of materials. While there appear to be original windows on some of the historic-age buildings, the original cladding has been covered with metal sheets and original doors have been replaced throughout.

Workmanship: The subject property does not retain integrity of workmanship. Although some of the most basic characteristics of the Streamline Moderne style and the service

station property type are still present, the alterations made to the subject property over time have resulted in the loss of original workmanship.

Feeling: The subject property does not retain integrity of feeling. The property was constructed as an early 20th century service station and has been significantly modified over time to the point that it is practically unrecognizable as an automobile-related property.

Association: The subject does not have integrity of association, as no historical associations were identified as a result of this study.

As a result of the property significance evaluation, the subject property at 825 Hampton Drive appears not eligible for designation in the NRHP, CRHR, or as a City HCM. Further, the property appears not eligible as a contributor to a historic district or HPOZ, has no important associations with events or people, and is not a likely source of important information. The subject property also does not retain integrity of location, design, materials, workmanship, feeling, setting, or association.

References

AEI Consultants. 2016. Phase 1 Environmental Site Assessment. Prepared for Fogel Real Estate Corp. April 22, 2016.

AEI Consultants. 2021. Phase 1 Environmental Site Assessment. Prepared for 305 Ocean Front Walk, LLC. March 16, 2021.

ARG (Architectural Resources Group)/HRG (Historic Resources Group). 2017. City of Santa Monica Draft Historic Resources Inventory Update Historic Context Statement.

Argonaut News. 2006. "Cinematographer Michael George Chevalier dies at age 62." Accessed online May 2025 via: https://www.argonautnews.com/news/news-features/cinematographer-michael-george-chevalier-dies-at-age-62/

Caughey, J. and LaRee Caughey. 1977. *Los Angeles: Biography of a City*. University of California Press, Berkeley.

City of Los Angeles.

2016. SurveyLA Los Angeles Historic Context Statement, Context: Commercial Development, 1850-1980, Theme: Commercial Development and the Automobile, 1910-1970. Prepared for the City of Los Angeles Department of City Planning Office of Historic Resources. August 2016.

2021. Housing Element Environmental Impact Report. https://planning.lacity.gov/development-services/eir/housing-element-2021-2029-update-safety-element-update-0, accessed May 1, 2025.

2021. SurveyLA Citywide Historic Context Statement: Architecture and Engineering/L.A. Modernism, 1919-1980. Prepared for City of Los Angeles Department of City Planning Office of Historic Resources.

2025. Building Permits. Accessed online May 2025.

Doherty, Shawn. 1991. With Oil Wells Capped, Venice Veach Looks to Cleanup. Los Angeles Times. October 29, 1991. Electronic document, https://www.latimes.com/archives/la-xpm-1991-10-29-me-569-story.html, accessed May 29, 2025.

Eschner, Kat.2017. "A Short Picture History of Gas Stations." Smithsonian Magazine. December 1, 2017. Accessed online May 2025 via https://www.smithsonianmag.com/smart-news/short-picture-history-gas-stations-180967337/.

Evening Vanguard.

1924. "Cousin of Venetian Married in New York". December 29, 1924, Pg. 1. Accessed online via: https://www.newspapers.com/image/700256360/

1927. "Pete's Auto Shop". January 29, 1927, Pg. 3. Accessed online May 2025 via: https://www.newspapers.com/image/700296008/

1927. "Certificate of Business: Fictitious Firm Name". November 2, 1927, Pg. 4. Accessed online May 2025 via: https://www.newspapers.com/image/700335771/

1929. "Reports Made on Streets at Board Meeting". April 30, 1929, Pg. 1. Accessed online May 2025 via: https://www.newspapers.com/image/700461218/

1930. "New Chamber Holds First Meeting". February 11, 1930, Pg. 1. Accessed online May 2025 via: https://www.newspapers.com/image/700314305/

1937. "R.B. Van Blaricom Announces Time Payment Special". September 16, 1937, Pg. 9. Accessed online June 2025 via https://www.newspapers.com/image/700452021/

Fryxell, David A. 2013. "History of Gas Stations". Accessed online June 2025 via https://familytreemagazine.com/history/history-of-gas-stations/.

Gebhard, David and Robert Winter. 2003. *An Architectural Guidebook to Los Angeles.* Gibbs Smith, 2003

Google Maps. 2025. Street view images of 825 Hampton Drive. Various Years. Accessed online https://www.google.com/maps

Historic Resources Group (HRG). 2015. Historic Resources Survey Report Venice Community Plan Area. Prepared for the City of Los Angeles Department of City Planning Office of Historic Resources.

History Colorado. ND. "Oblong Box Gas Station." Accessed online May 2025 via. https://www.historycolorado.org/oblong-box-gas-station.

Jackle, John A. and Keith A. Sculle. 1994. *The Gas Station in America. Baltimore*. The John Hopkins University Press, 1994.

Legacy.com. 2006. "Michael Chevalier Obituary". Accessed online June 2025 via: https://www.legacy.com/us/obituaries/latimes/name/michael-chevalier-obituary?id=25751415

Los Angeles Herald. 1905. "Large Lots in Venice Gateway $500". *Los Angeles Herald.* July 28, 1905. Accessed online via https://www.newspapers.com/image/76677398/

Los Angeles Times.

1928. "Pacific Steel Buildings Advertisement". April 8, 1928, Pg. 98. Accessed online June 2025 via: https://www.newspapers.com/image/380381366/

1928. "Pacific Steel Buildings Advertisement". October 7, 1928, Pg. 105. Accessed online June 2025 via: https://www.newspapers.com/image/385562888/

NETR (Nationwide Environmental Title Research, LLC). 2025. Historic Aerial Photographs of 165 Brooks and 825 Hampton Drive 1952, 1963-1964, 1972, 1980, 1985, 1991-2000, 2003-2005, 2009, 2010, 2012, 2014, 2016, 2018, 2020, 2022. Accessed May 2025 online via: https://historicaerials.com/viewer.

ParcelQuest. 2025. Property information regarding 825 Hampton Drive, Venice, California. Accessed online via https://www.parcelquest.com/.

Press Telegram.

1923. "Building Permits." October 1, 1923, Pg. 23. Accessed Online June 2025 via: https://www.newspapers.com/image/605940822/

1952. "Building Permits." October 15, 1952, Pg. 25. Accessed online June 2025 via: https://www.newspapers.com/image/704878060/

Randl, Chad. 2008. Preservation Brief 46: The Preservation and Reuse of Historic Gas Stations. Accessed online June 2025 via https://www.nps.gov/orgs/1739/upload/preservation-brief-46-gas-stations.pdf

Sanborn Fire Insurance. 1918-1950. Sanborn Fire Insurance Map of Venice, California. Accessed online via: https://www.lapl.org/

Sapphos Environmental. 2014. Los Angeles Unified School District Historic Resources Survey Report. Prepared for the Los Angeles Unified School District. June 2014.

Spot Welders. 2025. "Home Page." Accessed online via: https://www.spotwelders.com/

Stanton, Jeffrey. "Venice Miniature Railroad." April 6, 1998. Accessed online via https://www.westland.net/venicehistory/articles/rail.htm.

United States Geological Survey (USGS). 2024. The National Geologic Map Database, Map View. Available online http://ngmdb.usgs.gov/maps/mapview/. U.S. Department of the Interior. Washington, D.C.

University of California, Santa Barbara (UCSB). 2025. Historic Aerial Photographs of 165 Brooks Avenue and 825 Hampton Drive. Various Years. Map & Imagery Laboratory (MIL) UCSB Library Geospatial Collection. Various Dates. Accessed May 2025 via https://mil.library.ucsb.edu/ap_indexes/FrameFinder

Attachment E:
Architectural Drawings

This drawing is an instrument of service and the property of DAVID HIDALGO ARCHITECTS, INC. and shall remain his sole property. The use of this drawing shall be restricted to the original site for which it is prepared and publication thereof is expressly limited to such use. Reuse, reproduction or publication by any method in whole or in part is prohibited without the Architect's written consent. The Architect shall retain all common law, statutory and other reserved rights, including the copyright thereto.

HAMPTON COURT

MIXED USE DEVELOPMENT

VENICE 825 HAMPTON DRIVE CALIFORNIA

PROJECT ARCHITECT:
DAVID HIDALGO ARCHITECT
planningartdesign
316 south first avenue
arcadia ca 91006
tel: 626.446.4148 fax: 626.446.2765
Dhidalgo@DHarc.com

CONSULTANT:

SEAL

PROJECT:

HAMPTON COURT
MIXED USE DEVELOPMENT
825 HAMPTON DRIVE
CALIFORNIA

VENICE
825 HAMPTON, LLC
825 HAMPTON DRIVE
VENICE, CA 90291

REVISIONS	DATE	BY

DRAWN BY:	DEH
PROJECT ARCHITECT:	DAVID HIDALGO
DATE:	9.28.23
SCALE:	AS NOTED
PROJECT NO.	22022.04

- ☐ DESIGN DEVELOPMENT
- ☒ ENTITLEMENT PACKAGE 01.12.24
- ☐ PROGRESS CONST. DOCS
- ☐ CITY SUBMITTAL
- ☐ BID PACKAGE
- ☐ CONSTRUCTION ISSUE
- ☐ RECORD DRAWINGS

SEAL

SHEET TITLE

TITLE SHEET

SHEET:

A0.00

© This drawing is an instrument of service and the property of DAVID HIDALGO ARCHITECTS, INC. and shall remain his sole property. The use of this drawing shall be restricted to the original site for which it is prepared and publication thereof is expressly limited to such use. Reuse, reproduction or publication by any method in whole or in part is prohibited without the Architect's written consent. The Architect shall retain all common law, statutory and other reserved rights, including the copyright thereto.

HAMPTON COURT

MIXED USE DEVELOPMENT

VENICE 825 HAMPTON DRIVE CALIFORNIA

LADBS APPROVAL STAMP

UNIT MIX

UNIT MIX

Name	Count	Avg Area
STUDIO	5	75 SF
1 BD	14	305 SF
2 BD	11	379 SF

TOTAL PROPOSED UNITS: **30 UNITS**
AFFORDABLE UNITS PROPOSED: = 30 X 10% = 3 UNITS
VERY LOW INCOME: 3 UNITS

PURSUANT TO THE MELLO ACT ORDINANCE, IN PROJECTS OF TEN OR MORE UNITS, TEN PERCENT OF THE TOTAL DWELLING UNITS MUST BE AFFORDABLE TO VERY LOW INCOME HOUSEHOLDS.

PARKING CALCULATIONS

REQUIRED AUTO PARKING STALLS: NONE (AB 2097)

COMMERCIAL:

TOTAL COMMERCIAL PROVIDED: 15 STALLS

RESIDENTIAL:

TOTAL RESIDENTIAL PROVIDED: 35 STALLS

TOTALS:

TOTAL PROVIDED STALLS: 50 STALLS
= 15 COMM + 35 RESIDENTIAL

TOTAL PARKING STALLS PROVIDED:

STALL TYPE	STALL COUNT
COMPACT	4
EV STANDARD	15
STANDARD	27
STANDARD (ACCESSIBLE)	4
TOTAL	50

REQUIRED ACCESSIBLE PARKING:
2019 CBC SECTION 1109A.3 REQ: REQUIRED STALLS X 2% OF UNITS
RESIDENTIAL: 35 X 0.02 = .70 (ROUND UP) = 1 ACCESSIBLE STALL

COMMERCIAL TABLE 11B-208.2: 2 PER 26-50 STALL TOTAL = 2 ACCESSIBLE STALLS

TOTAL ACCESSIBLE STALLS: 3 STALLS

REQUIRED EV STALLS:
SUBSECTION 99.04.106.4.2 OF SECTION 99.04.106, DIVISION 4, ARTICLE 9, CHAPTER IX OF THE LAMC:
TOTAL EV STALLS 15 EV STALLS (3 VAN ACCESSIBLE)
PROVIDED STALLS X 30% OF STALLS
= 50 X 0.3 = 15 (ROUND UP)

AREA MAP AB 2097

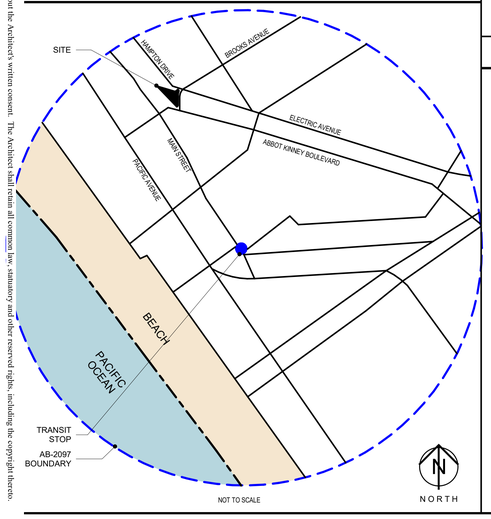

OPEN SPACE

REQUIRED OPEN SPACE PER LAMC 12.21.G.2

100 SF OPEN SPACE REQUIRED FOR DWELLING UNITS HAVING LESS THAN THREE HABITABLE ROOMS: STUDIO / 1 BEDROOM

125 SF FOR EACH UNIT HAVING THREE HABITABLE ROOMS: 2 BEDROOMS

OPEN SPACE (SEC 12.21 (G)):

BEDROOMS	# OF UNITS	REQ SQ FT	TOTALS
STUDIO	5	100 SF	500 SF
1 BED	14	100 SF	1,400 SF
2 BED	11	125 SF	1,375 SF
		REQUIRED	**3,275 SF**

PER LAMC 12.03 DEFINITIONS
ROOM, HABITABLE: A KITCHEN AS DEFINED HEREIN SHALL NOT BE CONSIDERED A HABITABLE ROOM

PROPOSED OPEN SPACE AREAS

OPEN SPACE TYPE	LOCATION	COUNT	AREA TOTALS
COMMON OPEN SPACE	2ND FLOOR COURTYARD	1	439 SF
COMMON OPEN SPACE	PLAZA	1	1,302 SF
COMMON OPEN SPACE	ROOF TERRACE	2	3,324 SF
FITNESS	FITNESS (RESIDENTIAL)	1	855 SF
PRIVATE BALCONY	PRIVATE BALCONY	7	350 SF
TOTAL PROPOSED			6,270 SF

LANDSCAPED AREA REQUIRED
COMMON SPACE = REQUIRED OPEN SPACE - PRIVATE SPACE AND FITNESS
6,270 SF - 1,249 SF = 5,021 SF
LANDSCAPED AREA REQUIRED = 25% X COMMON SPACE = 5,021 X 25% = 1,255 SF

LANDSCAPED AREA PROVIDED: 1,946 SF
TREES REQUIRED: 36 UNITS / 4 = 9 TREES
TREES PROVIDED: 10

CALIFORNIA DENSITY BONUS

AFFORDABLE HOUSING INCENTIVES - CA DENSITY BONUS LAW:
VERY LOW INCOME UNITS: 3 UNITS
= 30 BASE UNITS X 10% DENSITY BONUS

CA DENSITY BONUS DEVELOPMENT INCENTIVES:
NUMBER OF INCENTIVES: (2) TWO ALLOWED INCENTIVES

ON MENU INCENTIVE: AN FAR INCREASE OF 32.4% RESULTING IN A TOTAL FAR OF 1.97 IN LIEU OF 1.5 PERMITTED PER VCZSP SEC. 11.B.3;

OFF MENU INCENTIVE: A WAIVER TO PERMIT A BUILDING HEIGHT OF 44 FT. 7 IN. (14 FT. 7 IN. INCREASE) IN LIEU OF THE 30 FT. HEIGHT LIMIT PER VCZSP SEC. 10.F.3.A;

WAIVERS:

1. A WAIVER TO ALLOW FOR A 11 FT. 6 IN. ENCROACHMENT OVER MAX BUILDING HEIGHT IN LIEU OF THE 10 FT. HEIGHT ENCROACHMENT LIMIT FOR ELEVATOR SHAFTS PER LAMC SEC. 12.21.1.B.3.A;

VICINITY MAP

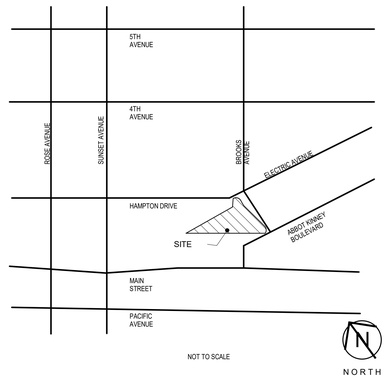

PROJECT SUMMARY

PROJECT NAME:	HAMPTON COURT
ADDRESS:	825 HAMPTON DRIVE
OWNER:	SJF VENICE, LLC
PROJECT DESCRIPTION:	CONSTRUCTION OF A NEW 4-STORY MIXED USE, 36,716 SQ FT BUILDING INCLUDING 30 APARTMENT UNITS, AND 3,416 SQ FT OF RETAIL; AND AN ATTACHED 2-LEVEL SUBTERRANEAN PARKING STRUCTURE WITH 58 PARKING SPACES
CONSTRUCTION TYPE:	TYPE V-A (4 STORIES RESIDENTIAL BULDING) TYPE 1-A (FIRST FLOOR COMMERCIAL) TYPE 1-A (2 LEVELS SUBTERRANEAN PARKING)
FLOOD ZONE:	OUTSIDE FLOOD ZONE
SITE AREA:	18,487 SF (PER SURVEY)
PROJECT DENSITY:	30 UNITS
ALLOWABLE BLDG HEIGHT:	30 FT (VSP - SECTION 10. F. 3. A.)
PROPOSED BLDG HEIGHT:	44'-7" PROPOSED
OCCUPANCY TYPE:	COMMERCIAL (10%) RESIDENTIAL (90%)
LOT AREA:	18,487 SF
BLDG FOOTPRINT:	13,070 SF
HARDSCAPE:	3,322 SF
LANDSCAPE:	2,095
GENERAL PLAN LAND USE DESIGNATION:	COMMUNITY COMMERCIAL
COUNCIL DISTRICT:	CD 11
COMMUNITY PLAN:	VENICE
SPECIFIC PLAN:	VENICE COASTAL ZONE LOS ANGELES COASTAL TRANSPORTATION CORRIDOR
SUBAREA:	NORTH VENICE
APN:	4286-012-039
METHANE ZONE:	YES
SEISMIC HAZARD:	SANTA MONICA FAULT 4.6KM

BIKE PARKING

BIKE PARKING REQUIRED - RESIDENTIAL
SHORT TERM: 1 SPACE PER 10 UNITS: 1-25 UNIT COUNT = 25/10=2.5
1 SPACE PER 15 UNITS: 26-36 UNITS = 5/15 = .33
TOTAL SHORT TERM REQ'D = 2.83 (ROUND) = 3

LONG TERM: 1 SPACE PER 1 UNIT: 1-25 UNIT COUNT = 25/1 = 25
1 SPACE PER 1.5 UNIT: 6-36 UNITS = 5/1.5 = 3.33
TOTAL LONG TERM REQ'D = 28.3 (ROUND) = 28

BIKE PARKING REQUIRED - COMMERCIAL
SHORT TERM BIKE: RETAIL: 1: 2,000 SF = 2,598 SF / 2,000 = 2 (1.3, MIN. 2)
SMALL CAFE: 2 SPACES PER UNIT = 1 X 2 = 2
TOTAL SHORT TERM REQ'D = 4

LONG TERM: RETAIL: 1: 2,000 SF = 2,598 SF / 2,000 = 2 (1.3, MIN. 2)
SMALL CAFE: 2 SPACES PER UNIT = 1 X 2 = 2
TOTAL LONG TERM REQ'D = 4

REPLACING AUTO PARKING WITH BICYCLE PARKING SPACES 12.21-A.4

REPLACING AUTO - COMMERCIAL: TOTAL COM. PARKING (NO B.I.Z.) = 18 X 20% = 4 STALLS
1 STALL : 4 BIKE SPACES = 4 X 4 = 16 BIKES SPACES
SHORT TERM = 16 X 75% = 12
LONG TERM = 16 X 25% = 4

TOTAL BIKE PARKING:
TOTAL REQUIRED INCLUDING REPLACEMENT
SHORT TERM: 3 + 4 + 12 = 19 BIKE SPACES
LONG TERM: 28 + 4 + 4 = 36 BIKE SPACES

TOTAL PROVIDED INCLUDING REPLACEMENT
SHORT TERM: 20 BIKE SPACES
LONG TERM: 44 BIKE SPACES

ZONING DATA

ZONING:	C2-1
LOT SIZE:	18,487 SF
ALLOWABLE BASE DENSITY:	46 UNITS ALLOWABLE (PER LAMC) R4 MIN. AREA PER DWELLING UNIT = 400 (LOT SIZE / MINIMUM AREA PER DWELLING UNIT) 18,487 / 400 PER AB 2334, DENSITY BONUS PROJECTS ARE ALLOWED TO USE THE GREATER DENSITY THROUGH ONE OF THE CORRESPONDING ZONES IN THE PERMITTED RANGE TO CALCULATE MAXIMUM ALLOWABLE DENSITY.
PROPOSED UNITS:	30 TOTAL PROPOSED UNITS PROPOSED
ALLOWABLE FAR:	27,731 SF (BASE FAR) = 1.5 X 18,487 SF (LOT SIZE) 1.5 : 1 (FLOOR AREA RATIO)
ALLOWED FAR INCREASE:	9,012 SF (32.5% CA DENSITY BONUS INCENTIVE) = 27,731 SF (ALLOWABLE FAR) X 32.5% BONUS
MAX ALLOWABLE FLOOR AREA TOTAL:	36,743 SF MAX (1.988 FAR) = 27,731 SF (FAR) + 9,012 SF (32.5% FAR INCREASE)
TOTAL FLOOR AREA PROVIDED:	36,716 SF (1.986 FAR) = 36,716 SF (PROJECT AREA) / 18,487 SF (LOT SIZE) INCLUDES A 32.4% FAR INCREASE (8,985 SF)

PROJECT FLOOR AREA

LEVEL	FAR AREA TYPE	AREA
1ST FLOOR	COMMERCIAL	3,416 SF
1ST FLOOR	COVERED CIRCULATION	1,503 SF
1ST FLOOR	OPERATIONAL	1,571 SF
1ST FLOOR	RESIDENTIAL	3,568 SF
1ST FLOOR		10,058 SF
2ND FLOOR	COVERED CIRCULATION	1,248 SF
2ND FLOOR	OPERATIONAL	49 SF
2ND FLOOR	RESIDENTIAL	8,545 SF
2ND FLOOR		9,842 SF
3RD FLOOR	COVERED CIRCULATION	1,355 SF
3RD FLOOR	OPERATIONAL	49 SF
3RD FLOOR	RESIDENTIAL	8,545 SF
3RD FLOOR		9,949 SF
4TH FLOOR	COVERED CIRCULATION	716 SF
4TH FLOOR	OPERATIONAL	49 SF
4TH FLOOR	RESIDENTIAL	6,102 SF
4TH FLOOR		6,867 SF
TOTAL FLOOR AREA		36,716 SF

ALLOWABLE BUILDING HEIGHT: 44'-7" PROPOSED, (TO TOP OF GLASS RAILING)
(30'-0" VSP + 14'-7" CA DENSITY BONUS WAIVER)

A. 30'-0" PER VENICE SPECIFIC PLAN

B. 14'-7" VIA CA DENSITY BONUS WAIVER

C. BUILDING HEIGHT IS MEASURED FROM THE CENTERLINE OF BOOKS AVE. PER SECTION 9.B.3 OF THE VENICE SPECIFIC PLAN

SETBACKS:

	TYPE	REQUIRED	PROVIDED
COMMERCIAL (1ST FLOOR)	FRONT:	0' - 0" [1]	0' - 0"
	SIDE:	NONE	NONE
	REAR:	N/A	N/A
RESIDENTIAL (1ST FLOOR)	FRONT:	N/A	N/A
	SIDE:	7' - 0"	7' - 0"
	REAR:	16' - 0" [2]	22' - 9"
RESIDENTIAL (2ND & 3RD FLOOR)	FRONT:	5' - 0" [3]	7' - 0"
	SIDE:	7' - 0" [4]	7' - 0"
	REAR:	16' - 0" [2]	22' - 9"
RESIDENTIAL (4TH FLOOR)	FRONT:	5' - 0" [3]	11' - 0"
	SIDE:	7' - 0" [4]	11' - 0"
	REAR:	16' - 0" [2]	34' - 1"
TERRACE [5]	FRONT:	10' - 0"	16' - 0"
	SIDE:	12' - 0"	16' - 0"
	REAR:	21' - 0"	43' - 1"

[1] PER VENICE SPECIFIC PLAN - SECTION.1.B.1.A. GROUND FLOOR COMMERCIAL DEVELOPMENT

[2] 15' FROM 10' CHORD-LINE FROM REAR + 1 ' FOR EVERY STORY OVER 3RD FLOOR

[3] PER VENICE SPECIFIC PLAN - SECTION.10.F.4.A.

[4] SEC 12.22(25.5.I.B) FOR EACH FOOT OF ADDITIONAL HEIGHT THE BULDING SHALL SET BACK ONE HORIZONTAL FOOT

[5] PLUS ADDITIONAL 5' PER SECTION 12.21.1B3(A)) THE GUARDRAIL SHALL BE LOCATED AT LEAST 5'-0" FROM THE PERIMETER OF THE ROOF). THE PROJECT IS PROPOSING A GLASS GUARDRAIL.

INDEX OF DRAWINGS

ARCHITECTURAL	
A0.0	TITLE SHEET
A0.1	PROJECT INFO
A0.2	FLOOR AREA PLANS
A0.3	OPEN SPACE AREA PLANS
A1.0	ALTA SURVEY
A1.1	SITE PLAN
A2.0	SUBTERRANEAN SECOND LEVEL FLOOR PLAN
A2.1	SUBTERRANEAN FIRST LEVEL FLOOR PLAN
A2.2	FIRST FLOOR PLAN
A2.3	SECOND FLOOR PLAN
A2.4	THIRD FLOOR PLAN
A2.5	FOURTH FLOOR PLAN
A2.6	ROOF FLOOR PLAN
A3.0	EXTERIOR BUILDING ELEVATIONS
A3.1	EXTERIOR BUILDING ELEVATIONS
A4.0	BUILDING SECTIONS
A4.1	BUILDING SECTIONS
A9.0	RENDERING (STREET VIEW PERSPECTIVE)
A9.1	RENDERING (BIRD'S EYE VIEW)
LANDSCAPE	
LP1.01	1ST FLOOR LANDSCAPE PLAN
LP1.01.1	1ST FLOOR ENLARGED PLAN OF FRONT PLAZA
LP1.02	2ND FLOOR LANDSCAPE PLAN
LP1.03	3RD FLOOR LANDSCAPE PLAN
LP1.04	FOURTH FLOOR LANDSCAPE PLAN
LP1.05	ROOF FLOOR LANDSCAPE PLAN

PROJECT DIRECTORY

OWNER:	SJF VENICE, LLC 825 HAMPTON DRIVE, VENICE, CA 90291
ARCHITECT:	DAVID HIDALGO ARCHITECTS 316 S. FIRST AVE. ARCADIA, CA 91006 626.446.4148 CONTACT: DAVID HIDALGO
LANDSCAPE ARCHITECT:	LANDARQ INC. 4345 E LOWELL ST. SUIT M ONTARIO, CA 91761 909.259.9428 CONTACT: FAUSTO REYES
LAND USE AND PLANNING:	HOWARD ROBINSON & ASSOCIATES 660 SOUTH FIGUEROA STREET, SUITE 1780 LOS ANGELES, CA 90017 310.838.0180 CONTACT: SUE STEINBURG

REFERENCE CODES

- 2020 LOS ANGELES BUILDING CODE (LABC), PART 2, TITLE 24 C.C.R. AND AMENDMENTS
- 2020 LOS ANGELES ELECTRICAL CODE (LAEC), PART 3, TITLE 24 C.C.R. AND AMENDMENTS
- 2020 LOS ANGELES MECHANICAL CODE (CMC). PART 4, TITLE 24, C.C.R. AND AMENDMENTS
- 2020 LOS ANGELES PLUMBING CODE (CPC). PART 5, TITLE 24, C.C.R. AND AMENDMENTS
- 2020 LOS ANGELES FIRE CODE (CFC). PART 9, TITLE 24, C.C.R. AND AMENDMENTS
- 2019 CALIFORNIA REFERENCED STANDARDS CODE, PART 12, TITLE 24 C.C.R.
- 2020 LOS ANGELES GREEN BUILDING CODE, TITLE 24, PART 6

LEGAL DESCRIPTION

LOTS 102 AND 103 OF OCEAN PARK PLACE, IN THE CITY OF LOS ANGELES. COUNTY OF LOS ANGELES, STATE OF CALIFORNIA AS PER MAP RECORDED IN BOOK 5 PAGE 32 OF MAPS IN THE OFFICE OF THE COUNTY RECORDER OF LOS ANGELES COUNTY.
TOGETHER WITH THAT PORTION OF HAMPTON DRIVE, BROOKS AVENUE AND ABBOT KINNEY BOULEVARD ADJOINING SAID LOTS 102 AND 103 VACATED BY RESOLUTION TO VACATE NO. 05-14086-R, RECORDED APRIL 14, 2006 AS INSTRUMENT NO. 06-0826647, OFFICE RECORDS

OR

OCEAN PARK PLACE VAC STS,EX OF ST LOT 103 AND ALL OF LOT 102
APN: 4286-012-039

This drawing is an instrument of service and the property of DAVID HIDALGO ARCHITECTS, INC. and shall remain his sole property. The use of this drawing shall be restricted to the original site for which it is prepared and publication thereof is expressly limited to such use. Reuse, reproduction or publication by any method in whole or in part is prohibited without the Architect's written consent. The Architect shall retain all common law, statutory and other reserved rights, including the copyright thereto.

PROJECT ARCHITECT:
DAVID HIDALGO ARCHITECT
planningartdesign
316 south first avenue
arcadia ca 91006
tel: 626.446.4148 fax: 626.446.2765
Dhidalgo@DHarc.com

CONSULTANT:

SEAL

PROJECT:

HAMPTON COURT
MIXED USE DEVELOPMENT
825 HAMPTON DRIVE
CALIFORNIA

VENICE
825 HAMPTON, LLC
825 HAMPTON DRIVE
VENICE, CA 90291

REVISIONS	DATE	BY
1	-	-

DRAWN BY:	DEH
PROJECT ARCHITECT:	DAVID HIDALGO
DATE:	9.28.23
SCALE:	AS NOTED
PROJECT NO.	22022.04

- [ ] DESIGN DEVELOPMENT
- [x] ENTITLEMENT PACKAGE 01.12.24
- [ ] PROGRESS CONST. DOCS
- [ ] CITY SUBMITTAL
- [ ] BID PACKAGE
- [ ] CONSTRUCTION ISSUE
- [ ] RECORD DRAWINGS

SEAL

SHEET TITLE

PROJECT INFO

SHEET:

A0.1

© This drawing is an instrument of service and the property of DAVID HIDALGO ARCHITECTS, INC. and shall remain his sole property. The use of this drawing shall be restricted to the original site for which it is prepared and publication thereof is expressly limited to such use. Reuse, reproduction or publication by any method in whole or in part is prohibited without the Architect's written consent. The Architect shall retain all common law, statutory and other reserved rights, including the copyright thereto.

This drawing is an instrument of service and the property of DAVID HIDALGO ARCHITECTS, INC. and shall remain his sole property. The use of this drawing shall be restricted to the original site for which it is prepared and publication thereof is expressly limited to such use. Reuse, reproduction or publication by any method in whole or in part is prohibited without the Architect's written consent. The Architect shall retain all common law, statutory and other reserved rights, including the copyright thereto.

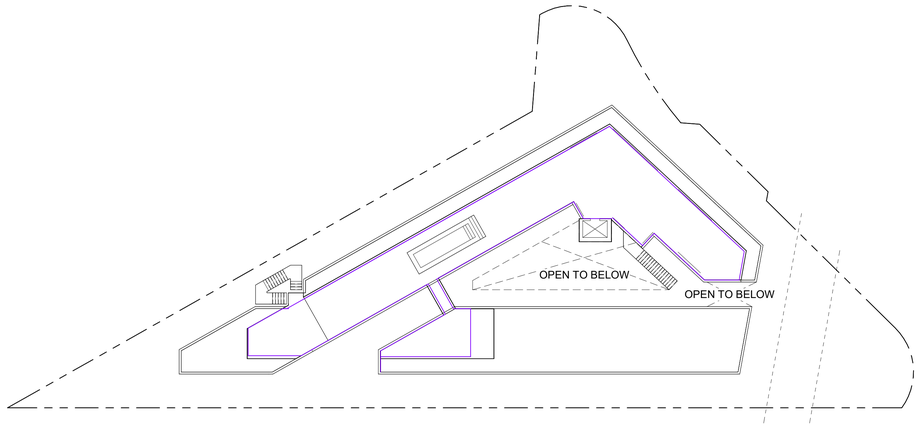

ROOF - TERRACE

SCALE 1" = 20'-0" | 5

PROJECT FLOOR AREA		
LEVEL	**FAR AREA TYPE**	**AREA**
1ST FLOOR	COMMERCIAL	3,416 SF
1ST FLOOR	COVERED CIRCULATION	1,503 SF
1ST FLOOR	OPERATIONAL	1,571 SF
1ST FLOOR	RESIDENTIAL	3,568 SF
1ST FLOOR		10,058 SF
2ND FLOOR	COVERED CIRCULATION	1,248 SF
2ND FLOOR	OPERATIONAL	49 SF
2ND FLOOR	RESIDENTIAL	8,545 SF
2ND FLOOR		9,842 SF
3RD FLOOR	COVERED CIRCULATION	1,355 SF
3RD FLOOR	OPERATIONAL	49 SF
3RD FLOOR	RESIDENTIAL	8,545 SF
3RD FLOOR		9,949 SF
4TH FLOOR	COVERED CIRCULATION	716 SF
4TH FLOOR	OPERATIONAL	49 SF
4TH FLOOR	RESIDENTIAL	6,102 SF
4TH FLOOR		6,867 SF
TOTAL FLOOR AREA		36,716 SF

FAR

- COMMERCIAL
- COVERED CIRCULATION
- OPERATIONAL
- RESIDENTIAL

FLOOR AREA. (AMENDED BY ORD. NO. 182,386, EFF. 3/13/13.) THE AREA IN SQUARE FEET CONFINED WITHIN THE EXTERIOR WALLS OF A BUILDING, BUT NOT INCLUDING THE AREA OF THE FOLLOWING: EXTERIOR WALLS, STAIRWAYS, SHAFTS, ROOMS HOUSING BUILDING-OPERATING EQUIPMENT OR MACHINERY, PARKING AREAS WITH ASSOCIATED DRIVEWAYS AND RAMPS, SPACE DEDICATED TO BICYCLE PARKING, SPACE FOR THE LANDING AND STORAGE OF HELICOPTERS, AND BASEMENT STORAGE AREAS.

LADBS APPROVAL STAMP

FAR DEFINITION

SCALE NTS

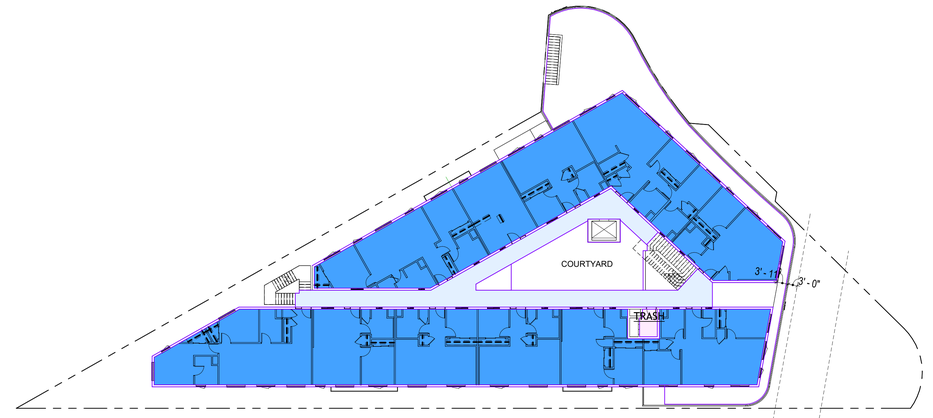

4TH FLOOR

SCALE 1" = 20'-0" | 4

2ND FLOOR

SCALE 1" = 20'-0" | 2

3RD FLOOR

SCALE 1" = 20'-0" | 3

1ST FLOOR (STREET LEVEL)

SCALE 1" = 20'-0" | 1

PROJECT ARCHITECT:
DAVID HIDALGO ARCHITECT
planningartdesign
316 south first avenue
arcadia ca 91006
tel: 626.446.4148 fax: 626.446.2765
Dhidalgo@DHarc.com

CONSULTANT:

SEAL

PROJECT:

HAMPTON COURT

MIXED USE DEVELOPMENT
825 HAMPTON DRIVE
VENICE CALIFORNIA

OWNER
825 HAMPTON, LLC.
825 HAMPTON DRIVE
VENICE, CA 90291

REVISIONS	DATE	BY
1 -	-	

DRAWN BY:	DEH
PROJECT ARCHITECT:	DAVID HIDALGO
DATE:	9.28.23
SCALE:	AS NOTED
PROJECT NO.	22022.04

- ☐ DESIGN DEVELOPMENT
- ☒ ENTITLEMENT PACKAGE 01.12.24
- ☐ PROGRESS CONST. DOCS
- ☐ CITY SUBMITTAL
- ☐ BID PACKAGE
- ☐ CONSTRUCTION ISSUE
- ☐ RECORD DRAWINGS

SEAL

SHEET TITLE

FLOOR AREA PLANS

SHEET:

A0.2

© This drawing is an instrument of service and the property of DAVID HIDALGO ARCHITECTS, INC. and shall remain his sole property. The use of this drawing shall be restricted to the original site for which it is prepared and publication thereof is expressly limited to such use. Reuse, reproduction or publication by any method in whole or in part is prohibited without the Architect's written consent. The Architect shall retain all common law, statutory and other reserved rights, including the copyright thereto.

This drawing is an instrument of service and the property of DAVID HIDALGO ARCHITECTS, INC. and shall remain his sole property. The use of this drawing shall be restricted to the original site for which it is prepared and publication thereof is expressly limited to such use. Reuse, reproduction or publication by any method in whole or in part is prohibited without the Architect's written consent. The Architect shall retain all common law, statutory and other reserved rights, including the copyright thereto.

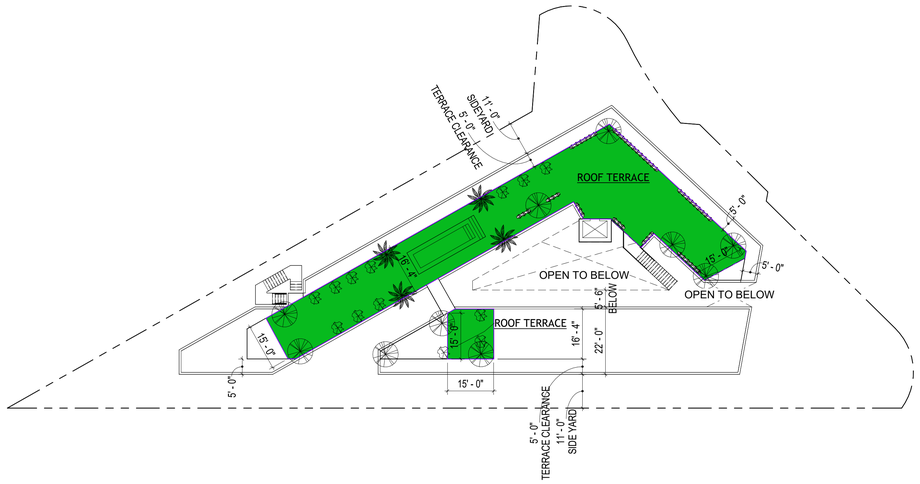

NORTH

ROOF TERRACE

SCALE 1" = 20'-0" | 5

REQUIRED OPEN SPACE PER LAMC 12.21.G.2

100 SF OPEN SPACE REQUIRED FOR DWELLING UNITS HAVING LESS THAN THREE HABITABLE ROOMS: STUDIO / 1 BEDROOM

125 SF FOR EACH UNIT HAVING THREE HABITABLE ROOMS: 2 BEDROOMS

OPEN SPACE (SEC 12.21 (G)):

BEDROOMS	# OF UNITS	REQ SQ FT	TOTALS
STUDIO	5	100 SF	500 SF
1 BED	14	100 SF	1,400 SF
2 BED	11	125 SF	1,375 SF
		REQUIRED	**3,275 SF**

PER LAMC 12.03 DEFINITIONS
ROOM, HABITABLE: A KITCHEN AS DEFINED HEREIN SHALL NOT BE CONSIDERED A HABITABLE ROOM

PROPOSED OPEN SPACE AREAS

OPEN SPACE TYPE	LOCATION	COUNT	AREA TOTALS
COMMON OPEN SPACE	2ND FLOOR COURTYARD	1	439 SF
COMMON OPEN SPACE	PLAZA	1	1,302 SF
COMMON OPEN SPACE	ROOF TERRACE	2	3,324 SF
FITNESS	FITNESS (RESIDENTIAL)	1	855 SF
PRIVATE BALCONY	PRIVATE BALCONY	7	350 SF
TOTAL PROPOSED			6,270 SF

LANDSCAPED AREA REQUIRED
COMMON SPACE = REQUIRED OPEN SPACE - PRIVATE SPACE AND FITNESS
6,270 SF - 1,249 SF = 5,021 SF
LANDSCAPED AREA REQUIRED = 25% X COMMON SPACE = 5,021 X 25% = 1,255 SF

LANDSCAPED AREA PROVIDED: 1,946 SF
TREES REQUIRED: 36 UNITS / 4 = 9 TREES
TREES PROVIDED: 10

PROPOSED OPEN SPACE

- COMMON OPEN SPACE
- PRIVATE BALCONY
- FITNESS

LADBS APPROVAL STAMP

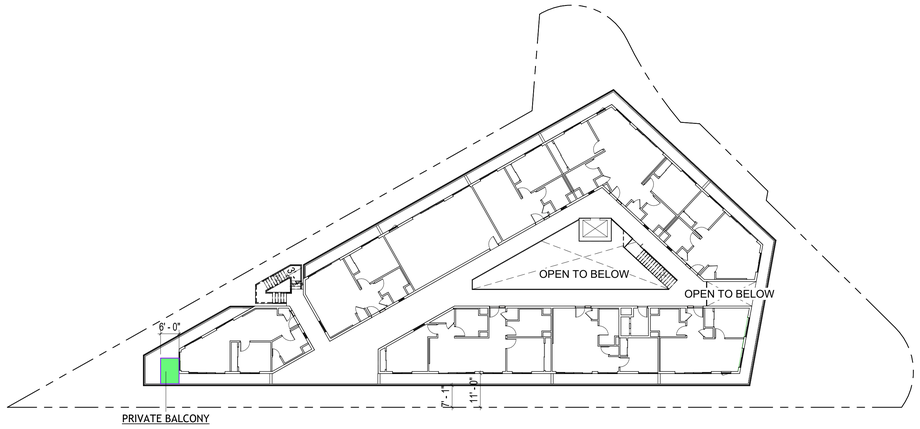

NORTH

4TH FLOOR

SCALE 1" = 20'-0" | 4

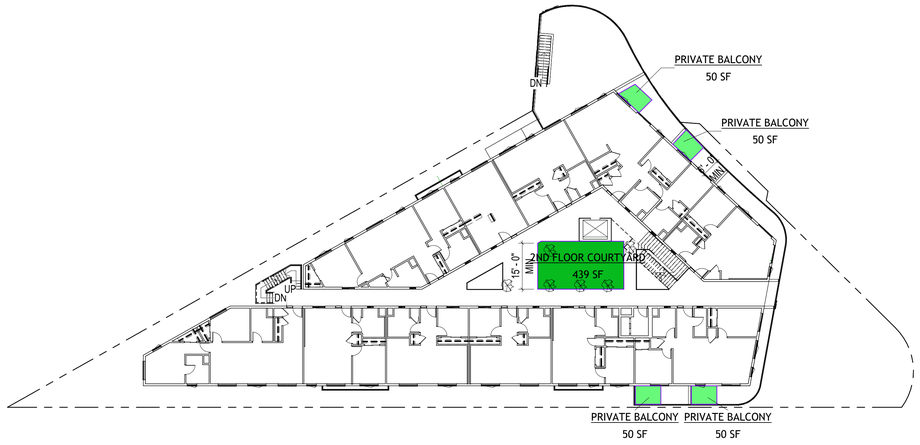

NORTH

2ND FLOOR

SCALE 1" = 20'-0" | 2

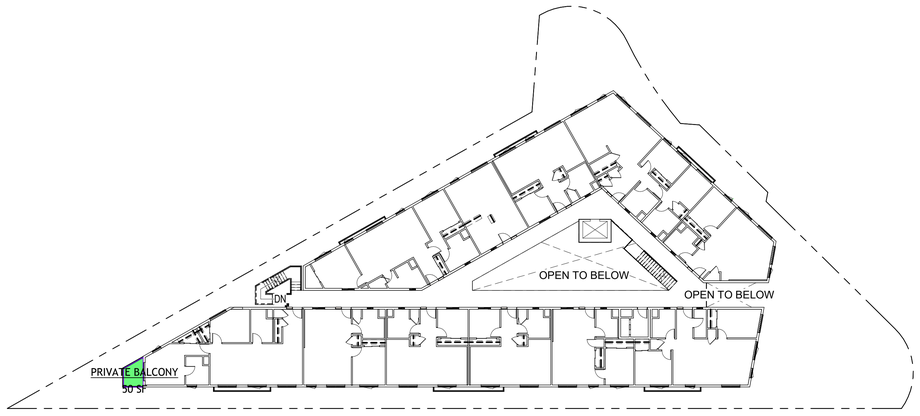

NORTH

3RD FLOOR

SCALE 1" = 20'-0" | 3

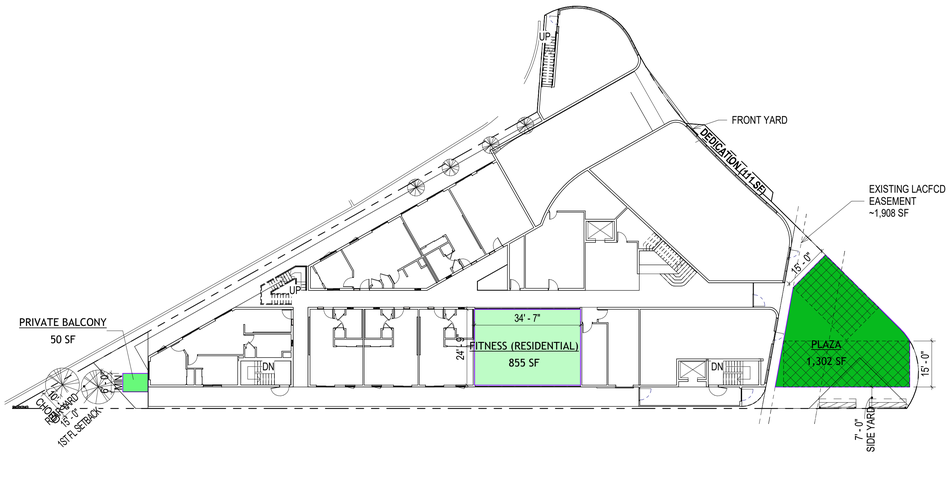

NORTH

1ST FLOOR (STREET LEVEL)

SCALE 1" = 20'-0" | 1

OPEN SPACE

SCALE N.T.S.

PROJECT ARCHITECT:
DAVID HIDALGO ARCHITECT
planningartdesign
316 south first avenue
arcadia ca 91006
tel: 626.446.4148 fax: 626.446.2765
Dhidalgo@DHarc.com

CONSULTANT:

SEAL

PROJECT:

HAMPTON COURT

MIXED USE DEVELOPMENT
825 HAMPTON DRIVE
VENICE CALIFORNIA

VENICE
825 HAMPTON, LLC
825 HAMPTON DRIVE
VENICE, CA 90291

REVISIONS	DATE	BY
1		

DRAWN BY:	DEH
PROJECT ARCHITECT:	DAVID HIDALGO
DATE:	9.28.23
SCALE:	AS NOTED
PROJECT NO.	22022.04

- ☐ DESIGN DEVELOPMENT
- ☒ ENTITLEMENT PACKAGE 01.12.24
- ☐ PROGRESS CONST. DOCS
- ☐ CITY SUBMITTAL
- ☐ BID PACKAGE
- ☐ CONSTRUCTION ISSUE
- ☐ RECORD DRAWINGS

SEAL

SHEET TITLE

OPEN SPACE AREA PLANS

SHEET:

A0.3

© This drawing is an instrument of service and the property of DAVID HIDALGO ARCHITECTS, INC. and shall remain his sole property. The use of this drawing shall be restricted to the original site for which it is prepared and publication thereof is expressly limited to such use. Reuse, reproduction or publication by any method in whole or in part is prohibited without the Architect's written consent. The Architect shall retain all common law, statutory and other reserved rights, including the copyright thereto.

This drawing is an instrument of service and the property of DAVID HIDALGO ARCHITECTS, INC. and shall remain his sole property. The use of this drawing shall be restricted to the original site for which it is prepared and publication thereof is expressly limited to such use. Reuse, reproduction or publication by any method in whole or in part is prohibited without the Architect's written consent. The Architect shall retain all common law, statutory and other reserved rights, including the copyright thereto.

LADBS APPROVAL STAMP

ALTA / NSPS LAND TITLE SURVEY

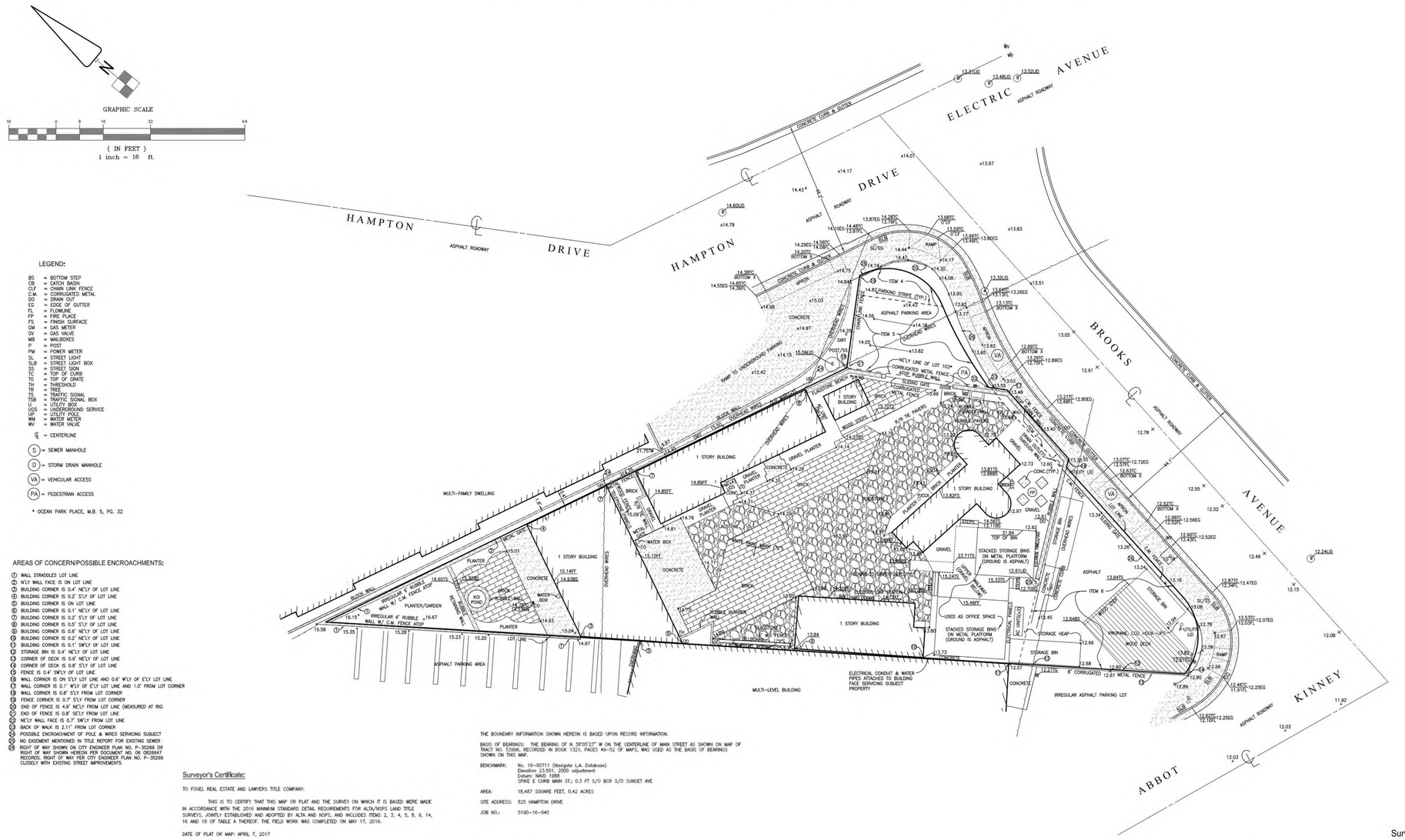

LEGEND:

BS = BOTTOM STEP
CB = CATCH BASIN
CLF = CHAIN LINK FENCE
C.M. = CORRUGATED METAL
DO = DRAIN OUT
EG = EDGE OF GUTTER
FL = FLOWLINE
FP = FIRE PLACE
FS = FINISH SURFACE
GM = GAS METER
GV = GAS VALVE
MB = MAILBOXES
P = POST
PM = POWER METER
SL = STREET LIGHT
SLB = STREET LIGHT BOX
SS = STREET SIGN
TC = TOP OF CURB
TG = TOP OF GRATE
TH = THRESHOLD
TR = TREE
TS = TRAFFIC SIGNAL
TSB = TRAFFIC SIGNAL BOX
U = UTILITY BOX
UGS = UNDERGROUND SERVICE
UP = UTILITY POLE
WM = WATER METER
WV = WATER VALVE

℄ = CENTERLINE

(S) = SEWER MANHOLE
(D) = STORM DRAIN MANHOLE
(VA) = VEHICULAR ACCESS
(PA) = PEDESTRIAN ACCESS

* OCEAN PARK PLACE, M.B. 5, PG. 32

AREAS OF CONCERN/POSSIBLE ENCROACHMENTS:

① WALL STRADDLES LOT LINE
② W'LY WALL FACE IS ON LOT LINE
③ BUILDING CORNER IS 0.4' N'ELY OF LOT LINE
④ BUILDING CORNER IS 0.2' S'LY OF LOT LINE
⑤ BUILDING CORNER IS ON LOT LINE
⑥ BUILDING CORNER IS 0.1' N'ELY OF LOT LINE
⑦ BUILDING CORNER IS 0.2' S'LY OF LOT LINE
⑧ BUILDING CORNER IS 0.5' S'LY OF LOT LINE
⑨ BUILDING CORNER IS 0.6' N'ELY OF LOT LINE
⑩ BUILDING CORNER IS 0.2' N'ELY OF LOT LINE
⑪ BUILDING CORNER IS 0.1' S'WLY OF LOT LINE
⑫ STORAGE BIN IS 0.4' N'ELY OF LOT LINE
⑬ CORNER OF DECK IS 0.6' N'ELY OF LOT LINE
⑭ CORNER OF DECK IS 0.8' S'LY OF LOT LINE
⑮ FENCE IS 0.4' S'WLY OF LOT LINE
⑯ WALL CORNER IS ON S'LY LOT LINE AND 0.6' W'LY OF E'LY LOT LINE
⑰ WALL CORNER IS 0.1' W'LY OF E'LY LOT LINE AND 1.0' FROM LOT CORNER
⑱ WALL CORNER IS 0.8' S'LY FROM LOT CORNER
⑲ FENCE CORNER IS 0.7' S'LY FROM LOT CORNER
⑳ END OF FENCE IS 4.9' N'ELY FROM LOT LINE (MEASURED AT RIG
㉑ END OF FENCE IS 0.8' S'ELY FROM LOT LINE
㉒ N'ELY WALL FACE IS 0.7' S'WLY FROM LOT LINE
㉓ BACK OF WALK IS 2.11' FROM LOT CORNER
㉔ POSSIBLE ENCROACHMENT OF POLE & WIRES SERVICING SUBJECT
㉕ NO EASEMENT MENTIONED IN TITLE REPORT FOR EXISTING SEWER
㉖ RIGHT OF WAY SHOWN ON CITY ENGINEER PLAN NO. P–35269 DF RIGHT OF WAY SHOWN HEREON PER DOCUMENT NO. 08 0826647 RECORDS. RIGHT OF WAY PER CITY ENGINEER PLAN NO. P–35269 CLOSELY WITH EXISTING STREET IMPROVEMENTS

THE BOUNDARY INFORMATION SHOWN HEREON IS BASED UPON RECORD INFORMATION.

BASIS OF BEARINGS: THE BEARING OF N 39°25'27" W ON THE CENTERLINE OF MAIN STREET AS SHOWN ON MAP OF TRACT NO. 53996, RECORDED IN BOOK 1321, PAGES 49–52 OF MAPS, WAS USED AS THE BASIS OF BEARINGS SHOWN ON THIS MAP.

BENCHMARK: No. 16–00711 (Navigate L.A. Database)
Elevation 23.501, 2000 adjustment
Datum: NAD 1983
SPIKE E CURB MAIN ST.; 0.3 FT S/O BCR S/O SUNSET AVE

AREA: 18,487 SQUARE FEET, 0.42 ACRES

SITE ADDRESS: 825 HAMPTON DRIVE

JOB NO.: 0190–16–040

Surveyor's Certificate:

TO FOGEL REAL ESTATE AND LAWYERS TITLE COMPANY:

THIS IS TO CERTIFY THAT THIS MAP OR PLAT AND THE SURVEY ON WHICH IT IS BASED WERE MADE IN ACCORDANCE WITH THE 2016 MINIMUM STANDARD DETAIL REQUIREMENTS FOR ALTA/NSPS LAND TITLE SURVEYS, JOINTLY ESTABLISHED AND ADOPTED BY ALTA AND NSPS, AND INCLUDES ITEMS 2, 3, 4, 5, 8, 9, 14, 16 AND 18 OF TABLE A THEREOF. THE FIELD WORK WAS COMPLETED ON MAY 17, 2016.

DATE OF PLAT OR MAP: APRIL 7, 2017

NAME: BRANDON M. HAHN

DATE OF SIGNATURE: APRIL 7, 2017

REGISTRATION NO.: PLS. 7582

LICENSED LAND SURVEYOR BRANDON M. HAHN EXP. 12-31-17 NO. LS 7582 STATE OF CALIFORNIA

NOTES:

NO OBSERVABLE EVIDENCE OF RECENT EARTH MOVING WORK, BUILDING CONSTRUCTION OR BUILDING ADDITIONS.

NO DELINEATION MARKERS OF WETLANDS WERE OBSERVED

Survey Prepared For:

Fogel Real Estate
800 S. Pacific coast Hwy. #236
Redondo Beach, CA 90277
(949) 933-3169

Survey Prepared By:

Hahn and Associates, Inc.
28368 Constellation Road, Unit 300
Santa Clarita, CA 91355
(661) 775-9500

HAHN AND ASSOCIATES, INC.

SHEET 2 OF 2

PROJECT ARCHITECT:

DAVID HIDALGO ARCHITECT
planningartdesign
316 south first avenue
arcadia ca 91006
tel: 626.446.4148 fax: 626.446.2765
Dhidalgo@DHarc.com

CONSULTANT:

SEAL

PROJECT:

HAMPTON COURT
MIXED USE DEVELOPMENT
825 HAMPTON DRIVE
VENICE CALIFORNIA

VENICE
825 HAMPTON, LLC
825 HAMPTON DRIVE
VENICE, CA 90291

REVISIONS	DATE	BY

DRAWN BY:	DEH
PROJECT ARCHITECT:	DAVID HIDALGO
DATE:	9.28.23
SCALE:	AS NOTED
PROJECT NO.	22022.04

- [ ] DESIGN DEVELOPMENT
- [x] ENTITLEMENT PACKAGE 01.12.24
- [ ] PROGRESS CONST. DOCS
- [ ] CITY SUBMITTAL
- [ ] BID PACKAGE
- [ ] CONSTRUCTION ISSUE
- [ ] RECORD DRAWINGS

SEAL

SHEET TITLE

ALTA SURVEY

SHEET:

A1.0

© This drawing is an instrument of service and the property of DAVID HIDALGO ARCHITECTS, INC. and shall remain his sole property. The use of this drawing shall be restricted to the original site for which it is prepared and publication thereof is expressly limited to such use. Reuse, reproduction or publication by any method in whole or in part is prohibited without the Architect's written consent. The Architect shall retain all common law, statutory and other reserved rights, including the copyright thereto.

ZONING DATA

ZONING: C2-1

LOT SIZE: 18,487 SF

ALLOWABLE BASE DENSITY: 46 UNITS ALLOWABLE (PER LAMC)
R4 MIN. AREA PER DWELLING UNIT = 400
(LOT SIZE / MINIMUM AREA PER DWELLING UNIT)
18,487 / 400

PER AB 2334, DENSITY BONUS PROJECTS ARE ALLOWED TO USE THE GREATER DENSITY THROUGH ONE OF THE CORRESPONDING ZONES IN THE PERMITTED RANGE TO CALCULATE MAXIMUM ALLOWABLE DENSITY.

PROPOSED UNITS: 30 TOTAL PROPOSED UNITS PROPOSED

ALLOWABLE FAR: 27,731 SF (BASE FAR)
= 1.5 X 18,487 SF (LOT SIZE)
1.5 : 1 (FLOOR AREA RATIO)

ALLOWED FAR INCREASE: 9,012 SF (32.5% CA DENSITY BONUS INCENTIVE)
= 27,731 SF (ALLOWABLE FAR) X 32.5% BONUS

MAX ALLOWABLE FLOOR AREA TOTAL: 36,743 SF MAX (1.988 FAR)
= 27,731 SF (FAR) + 9,012 SF (32.5% FAR INCREASE)

TOTAL FLOOR AREA PROVIDED: 36,716 SF (1.986 FAR)
= 36,716 SF (PROJECT AREA) / 18,487 SF (LOT SIZE)
INCLUDES A 32.4% FAR INCREASE (8,985 SF)

PROJECT FLOOR AREA

LEVEL	FAR AREA TYPE	AREA
1ST FLOOR	COMMERCIAL	3,416 SF
1ST FLOOR	COVERED CIRCULATION	1,503 SF
1ST FLOOR	OPERATIONAL	1,571 SF
1ST FLOOR	RESIDENTIAL	3,568 SF
1ST FLOOR		10,058 SF
2ND FLOOR	COVERED CIRCULATION	1,248 SF
2ND FLOOR	OPERATIONAL	49 SF
2ND FLOOR	RESIDENTIAL	8,545 SF
2ND FLOOR		9,842 SF
3RD FLOOR	COVERED CIRCULATION	1,355 SF
3RD FLOOR	OPERATIONAL	49 SF
3RD FLOOR	RESIDENTIAL	8,545 SF
3RD FLOOR		9,949 SF
4TH FLOOR	COVERED CIRCULATION	716 SF
4TH FLOOR	OPERATIONAL	49 SF
4TH FLOOR	RESIDENTIAL	6,102 SF
4TH FLOOR		6,867 SF
TOTAL FLOOR AREA		36,716 SF

ALLOWABLE BUILDING HEIGHT: 44'-7" PROPOSED, (TO TOP OF GLASS RAILING)
(30'-0" VSP + 14'-7" CA DENSITY BONUS WAIVER)

A. 30'-0" PER VENICE SPECIFIC PLAN

B. 14'-7" VIA CA DENSITY BONUS WAIVER

C. BUILDING HEIGHT IS MEASURED FROM THE CENTERLINE OF BOOKS AVE. PER SECTION 9.B.3 OF THE VENICE SPECIFIC PLAN PROVIDED

SETBACKS:

TYPE		REQUIRED	PROVIDED
COMMERCIAL (1ST FLOOR)	FRONT:	0' - 0" [1]	0' - 0"
	SIDE:	NONE	NONE
	REAR:	N/A	N/A
RESIDENTIAL (1ST FLOOR)	FRONT:	N/A	N/A
	SIDE:	7' - 0"	7' - 0"
	REAR:	16' - 0" [2]	22' - 9"
RESIDENTIAL (2ND & 3RD FLOOR)	FRONT:	5' - 0" [3]	7' - 0"
	SIDE:	7' - 0" [4]	7' - 0"
	REAR:	16' - 0" [2]	22' - 9"
RESIDENTIAL (4TH FLOOR)	FRONT:	5' - 0" [3]	11' - 0"
	SIDE:	7' - 0" [4]	11' - 0"
	REAR:	16' - 0" [2]	34' - 1"
TERRACE [5]	FRONT:	10' - 0"	16' - 0"
	SIDE:	12' - 0"	16' - 0"
	REAR:	21' - 0"	43' - 1"

[12345] REFER TO SHEET A0.1 PROJECT INFORMATION FOR ADDITIONAL INFORMATION

PROJECT SUMMARY

PROJECT NAME: HAMPTON COURT

ADDRESS: 825 HAMPTON DRIVE

OWNER: SJF VENICE, LLC

PROJECT DESCRIPTION: CONSTRUCTION OF A NEW 4-STORY MIXED USE, 36,716 SQ FT BUILDING INCLUDING 30 APARTMENT UNITS, AND 3,416 SQ FT OF RETAIL; AND AN ATTACHED 2-LEVEL SUBTERRANEAN PARKING STRUCTURE WITH 58 PARKING SPACES

CONSTRUCTION TYPE: TYPE V-A (4 STORIES RESIDENTIAL BULDING)
TYPE 1-A (FIRST FLOOR COMMERCIAL)
TYPE 1-A (2 LEVELS SUBTERRANEAN PARKING)

FLOOD ZONE: OUTSIDE FLOOD ZONE

SITE AREA: 18,487 SF (PER SURVEY)

PROJECT DENSITY: 30 UNITS

ALLOWABLE BLDG HEIGHT: 30 FT (VSP - SECTION 10. F. 3. A.)

PROPOSED BLDG HEIGHT: 44'-7" PROPOSED

OCCUPANCY TYPE: COMMERCIAL (10%)
RESIDENTIAL (90%)

LOT AREA: 18,487 SF

BLDG FOOTPRINT: 13,070 SF
HARDSCAPE: 3,322 SF
LANDSCAPE: 2,095

GENERAL PLAN LAND USE DESIGNATION: COMMUNITY COMMERCIAL

COUNCIL DISTRICT: CD 11

COMMUNITY PLAN: VENICE

SPECIFIC PLAN: VENICE COASTAL ZONE LOS ANGELES COASTAL TRANSPORTATION CORRIDOR

SUBAREA: NORTH VENICE

APN: 4286-012-039

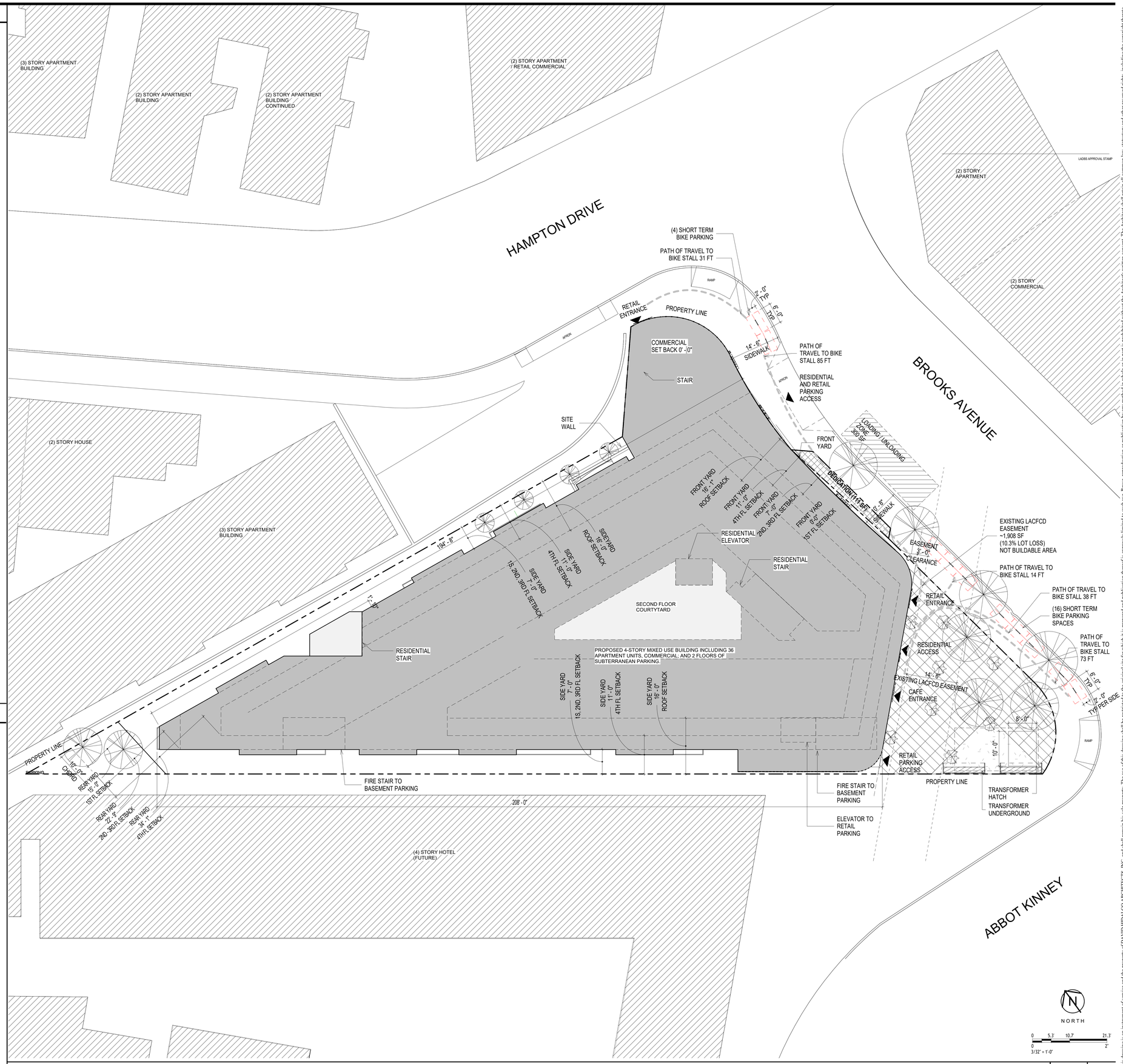

SITE PLAN

SCALE 3/32" = 1'-0" | A

This drawing is an instrument of service and the property of DAVID HIDALGO ARCHITECTS, INC. and shall remain his sole property. The use of this drawing shall be restricted to the original site for which it is prepared and publication thereof is expressly limited to such use. Reuse, reproduction or publication by any method in whole or in part is prohibited without the Architect's written consent. The Architect shall retain all common law, statutory and other reserved rights, including the copyright thereto.

PROJECT ARCHITECT:
DAVID HIDALGO ARCHITECT
planningartdesign
316 south first avenue
arcadia ca 91006
tel: 626.446.4148 fax: 626.446.2765
Dhidalgo@DHarc.com

CONSULTANT:

SEAL

PROJECT:

HAMPTON COURT

MIXED USE DEVELOPMENT
825 HAMPTON DRIVE
VENICE CALIFORNIA

825 HAMPTON, LLC
825 HAMPTON DRIVE
VENICE, CA 90291

REVISIONS	DATE	BY
1 - -	-	-

DRAWN BY: DEH
PROJECT ARCHITECT: DAVID HIDALGO
DATE: 9.28.23
SCALE: AS NOTED
PROJECT NO. 22022.04

- [ ] DESIGN DEVELOPMENT
- [x] ENTITLEMENT PACKAGE 01.12.24
- [ ] PROGRESS CONST. DOCS
- [ ] CITY SUBMITTAL
- [ ] BID PACKAGE
- [ ] CONSTRUCTION ISSUE
- [ ] RECORD DRAWINGS

SEAL

SHEET TITLE

SITE PLAN

SHEET:

A1.1

© This drawing is an instrument of service and the property of DAVID HIDALGO ARCHITECTS, INC. and shall remain his sole property. The use of this drawing shall be restricted to the original site for which it is prepared and publication thereof is expressly limited to such use. Reuse, reproduction or publication by any method in whole or in part is prohibited without the Architect's written consent. The Architect shall retain all common law, statutory and other reserved rights, including the copyright thereto.

This drawing is an instrument of service and the property of DAVID HIDALGO ARCHITECTS, INC. and shall remain his sole property. The use of this drawing shall be restricted to the original site for which it is prepared and publication thereof is expressly limited to such use. Reuse, reproduction or publication by any method in whole or in part is prohibited without the Architect's written consent. The Architect shall retain all common law, statutory and other reserved rights, including the copyright thereto.

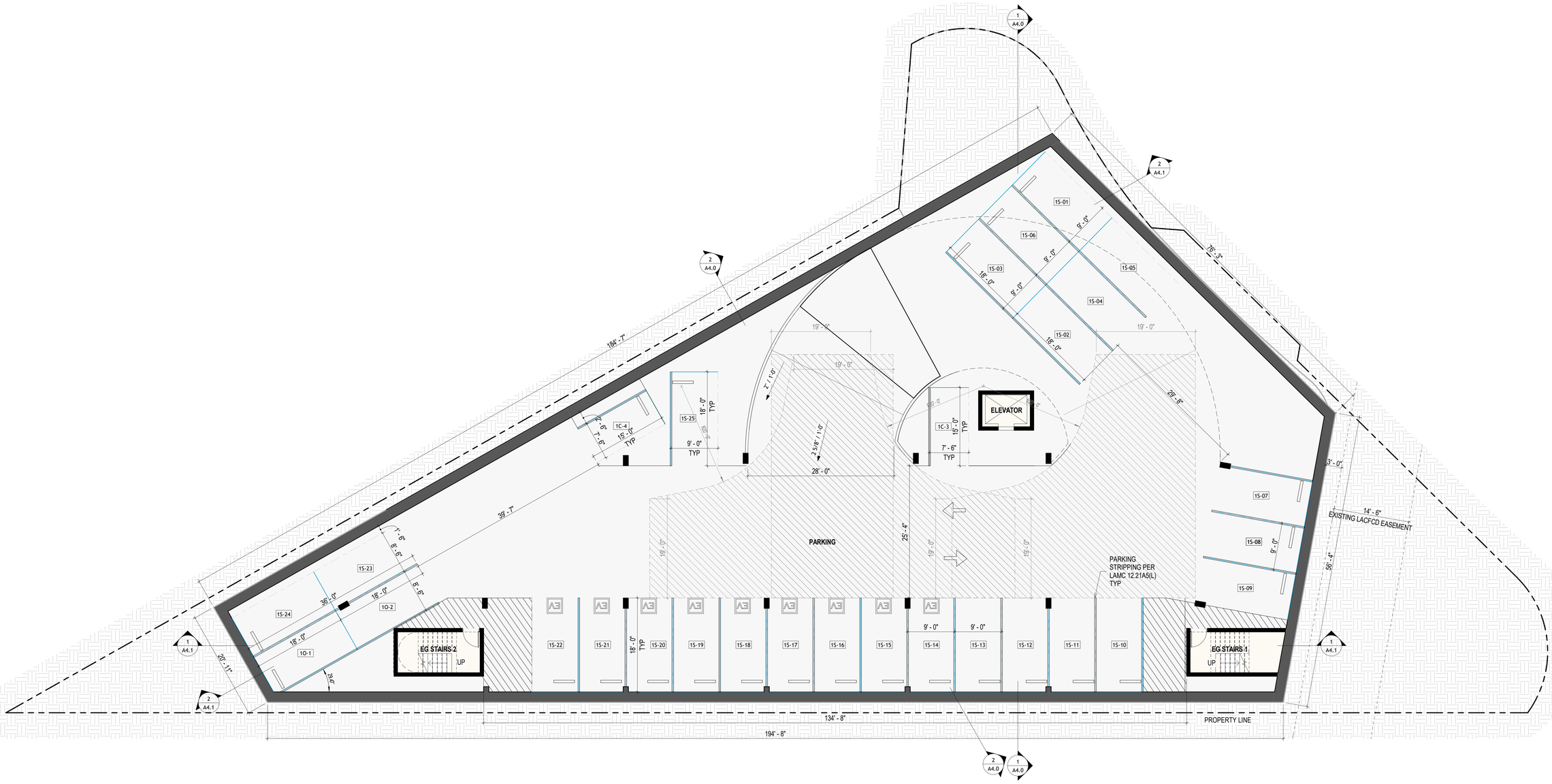

TOTAL PARKING STALLS PROVIDED:

STALL TYPE	STALL COUNT
COMPACT	4
EV STANDARD	15
STANDARD	27
STANDARD (ACCESSIBLE)	4
TOTAL	50

PROGRAM TYPE LEGEND

- CIRCULATION
- PARKING

NORTH

0 4' 8' 16'
0 2'
1/8" = 1'-0"

SUBTERRANEAN SECOND LEVEL FLOOR PLAN

SCALE 1/8" = 1'-0" | A

LADBS APPROVAL STAMP

PROJECT ARCHITECT:
DAVID HIDALGO ARCHITECT
planningartdesign
316 south first avenue
arcadia ca 91006
tel: 626.446.4148 fax: 626.446.2765
Dhidalgo@DHarc.com

CONSULTANT:

SEAL

PROJECT:

HAMPTON COURT
MIXED USE DEVELOPMENT
825 HAMPTON DRIVE
CALIFORNIA

VENICE
825 HAMPTON, LLC
825 HAMPTON DRIVE
VENICE, CA 90291

REVISIONS	DATE	BY
1		
2		

DRAWN BY:	DEH
PROJECT ARCHITECT:	DAVID HIDALGO
DATE:	9.28.23
SCALE:	AS NOTED
PROJECT NO.	22022.04

- ☐ DESIGN DEVELOPMENT
- ☒ ENTITLEMENT PACKAGE 01.12.24
- ☐ PROGRESS CONST. DOCS
- ☐ CITY SUBMITTAL
- ☐ BID PACKAGE
- ☐ CONSTRUCTION ISSUE
- ☐ RECORD DRAWINGS

SEAL

SHEET TITLE

SUBTERRANEAN SECOND LEVEL FLOOR PLAN

SHEET:

A2.0

© This drawing is an instrument of service and the property of DAVID HIDALGO ARCHITECTS, INC. and shall remain his sole property. The use of this drawing shall be restricted to the original site for which it is prepared and publication thereof is expressly limited to such use. Reuse, reproduction or publication by any method in whole or in part is prohibited without the Architect's written consent. The Architect shall retain all common law, statutory and other reserved rights, including the copyright thereto.

This drawing is an instrument of service and the property of DAVID HIDALGO ARCHITECTS, INC. and shall remain his sole property. The use of this drawing shall be restricted to the original site for which it is prepared and publication thereof is expressly limited to such use. Reuse, reproduction or publication by any method in whole or in part is prohibited without the Architect's written consent. The Architect shall retain all common law, statutory and other reserved rights, including the copyright thereto.

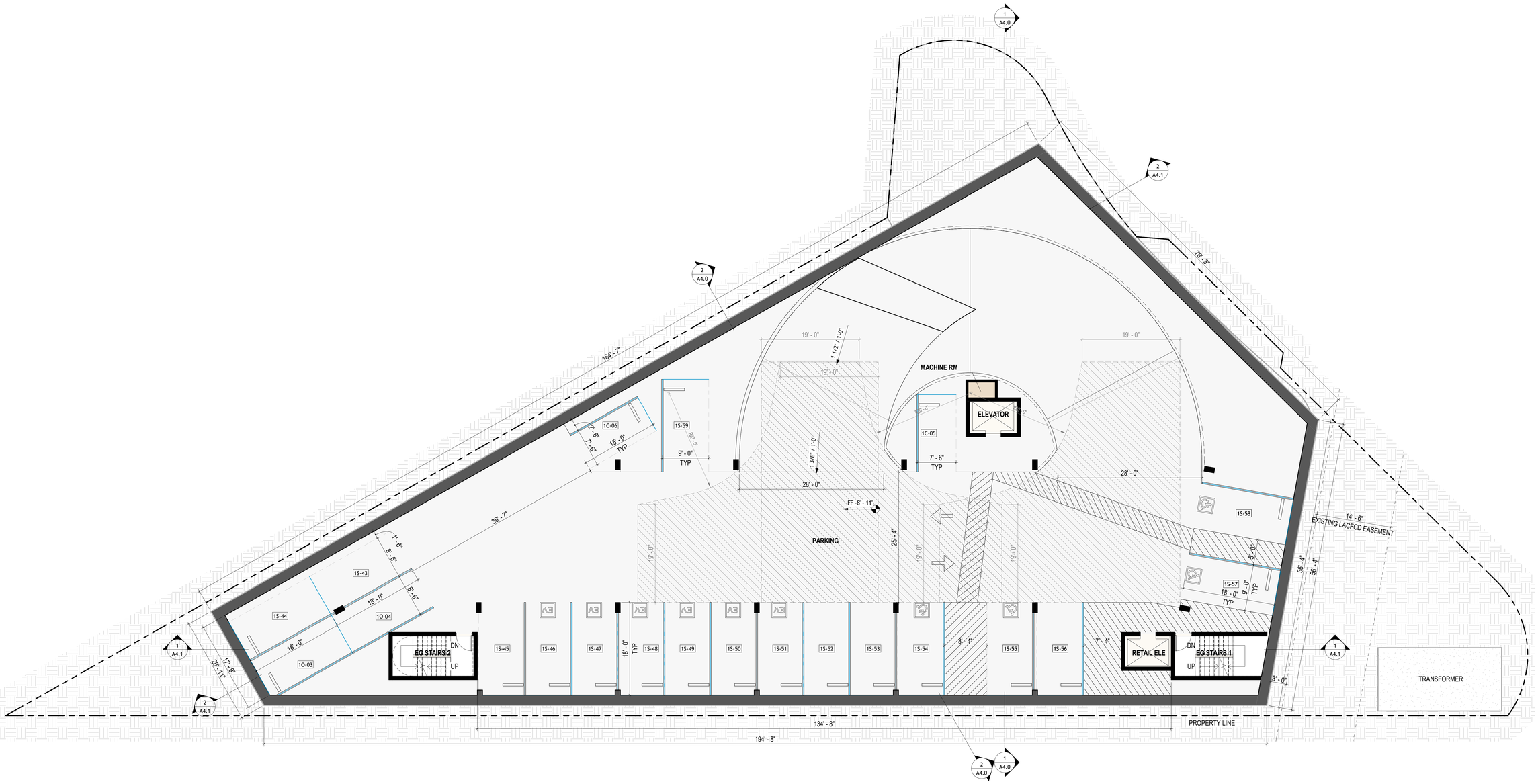

TOTAL PARKING STALLS PROVIDED:

STALL TYPE	STALL COUNT
COMPACT	4
EV STANDARD	15
STANDARD	27
STANDARD (ACCESSIBLE)	4
TOTAL	50

PROGRAM TYPE LEGEND

- CIRCULATION
- PARKING
- UTILITY / STORAGE

NORTH

0 4' 8' 16'
0 2'
1/8" = 1'-0"

SUBTERRANEAN FIRST LEVEL FLOOR PLAN

SCALE 1/8" = 1'-0" | A

LADBS APPROVAL STAMP

PROJECT ARCHITECT:
DAVID HIDALGO ARCHITECT
planningartdesign
316 south first avenue
arcadia ca 91006
tel: 626.446.4148 fax: 626.446.2765
Dhidalgo@DHarc.com

CONSULTANT:

SEAL

PROJECT:

HAMPTON COURT
MIXED USE DEVELOPMENT
825 HAMPTON DRIVE

CALIFORNIA

VENICE
825 HAMPTON, LLC
825 HAMPTON DRIVE
VENICE, CA 90291

REVISIONS	DATE	BY
1	-	-

DRAWN BY:	DEH
PROJECT ARCHITECT:	DAVID HIDALGO
DATE:	9.28.23
SCALE:	AS NOTED
PROJECT NO.	22022.04

- [ ] DESIGN DEVELOPMENT
- [x] ENTITLEMENT PACKAGE 01.12.24
- [ ] PROGRESS CONST. DOCS
- [ ] CITY SUBMITTAL
- [ ] BID PACKAGE
- [ ] CONSTRUCTION ISSUE
- [ ] RECORD DRAWINGS

SEAL

SHEET TITLE

SUBTERRANEAN FIRST LEVEL FLOOR PLAN

SHEET:

A2.1

© This drawing is an instrument of service and the property of DAVID HIDALGO ARCHITECTS, INC. and shall remain his sole property. The use of this drawing shall be restricted to the original site for which it is prepared and publication thereof is expressly limited to such use. Reuse, reproduction or publication by any method in whole or in part is prohibited without the Architect's written consent. The Architect shall retain all common law, statutory and other reserved rights, including the copyright thereto.

This drawing is an instrument of service and the property of DAVID HIDALGO ARCHITECTS, INC. and shall remain his sole property. The use of this drawing shall be restricted to the original site for which it is prepared and publication thereof is expressly limited to such use. Reuse, reproduction or publication by any method in whole or in part is prohibited without the Architect's written consent. The Architect shall retain all common law, statutory and other reserved rights, including the copyright thereto.

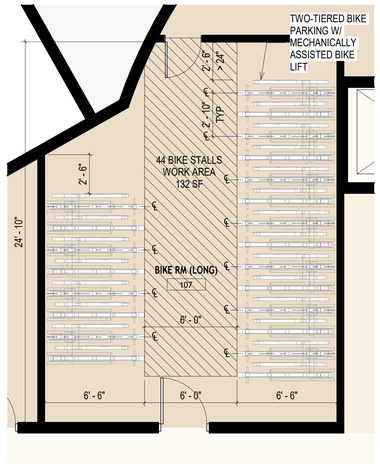

1ST FLOOR - LT BIKE STORAGE | SCALE N.T.S. | 4

Dero | Swerve Rack — Submittal Sheet

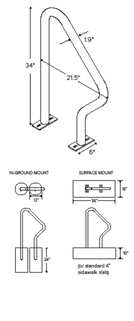

CAPACITY 2 Bikes

MATERIALS 1.9" OD schedule 40 pipe

FINISHES
- **Galvanized** An after-fabrication hot dipped galvanized finish is our standard option.
- **Powder Coat** Our powder coat finish assures a high level of adhesion and durability by following these steps: 1. Sandblast 2. Epoxy primer electrostatically applied 3. Final thick TGIC polyester powder coat
- **Stainless** Stainless Steel 304-grade stainless steel material finished in either a high polished shine or a satin finish.

MOUNT OPTIONS
- **Surface** Foot Mount has two 2.5" x 6" x .25" feet with two anchors per foot. Specify foot mount for this option. Tamper-resistent fasteners available upon request.
- **In-Ground** In-ground mount is embedded into concrete base. Specify in-ground mount for this option
- **Rail** Rail Mounted Downtown Racks are bolted to two parallel rails which can be left freestanding or anchored to the ground. Rails are heavy duty 3" x 14" x 3/16" thick galvanized mounting rails. Specify rail mount for this option.

Rack Angle

SHORT TERM BIKE RACK | SCALE N.T.S. | 3

Dero | Dero Decker — **Setbacks** Single Sided

THE DERO DECKER - BY STACKING BIKES ON A TWO-TIERED SYSTEM, CAPACITY DOUBLES. "UNLIKE OTHER TWO-TIER SYSTEMS OUR ***MECHANICAL LIFT-ASSIST TOP TRAYS SLIDE DOWN INCHES FROM THE GROUND***, THUS REQUIRING ONLY MINIMAL LIFTING OF THE BIKE INTO THE TRAY. THE DERO DECKER HAS A FRONT WHEEL SAFETY LOCKING LEVER AND TRAY DAMPERS TO PROVIDE SAFE LOWERING OF UPPER TRAYS."

LONG TERM BIKE RACK | SCALE N.T.S. | 2

BIKE PARKING

Bike Parking Type	Bike Parking Count
LONG TERM BIKE PARKING	44
SHORT TERM BIKE PARKING	20
TOTAL BIKE COUNT	64

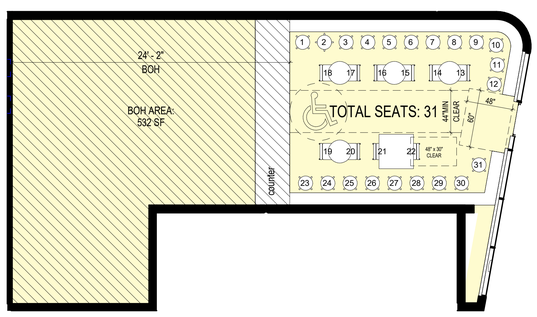

TENANT SEATING PLAN FOR CUB | SCALE 3/16" = 1'-0" | 1

FIRST FLOOR PLAN | SCALE 1/8" = 1'-0" | A

PROGRAM TYPE LEGEND

- 2 BEDROOM
- 1 BEDROOM
- STUDIO
- CIRCULATION
- FITNESS
- COMM ROOM
- LOBBY
- MAIL
- PARKING
- RETAIL
- LANDSCAPE
- TERRACE
- UTILITY / STORAGE

NORTH

0 4' 8' 16'
0 2'
1/8" = 1'-0"

LADBS APPROVAL STAMP

PROJECT ARCHITECT:

DAVID HIDALGO ARCHITECT
planningartdesign
316 south first avenue
arcadia ca 91006
tel: 626.446.4148 fax: 626.446.2765
Dhidalgo@DHarc.com

CONSULTANT:

SEAL

PROJECT:

HAMPTON COURT
MIXED USE DEVELOPMENT
825 HAMPTON DRIVE
CALIFORNIA
VENICE
825 HAMPTON, LLC.
825 HAMPTON DRIVE
VENICE, CA 90291

REVISIONS	DATE	BY
1	-	-

DRAWN BY:	DEH
PROJECT ARCHITECT:	DAVID HIDALGO
DATE:	9.28.23
SCALE:	AS NOTED
PROJECT NO.	22022.04

- ☐ DESIGN DEVELOPMENT
- ☒ ENTITLEMENT PACKAGE 01.12.24
- ☐ PROGRESS CONST. DOCS
- ☐ CITY SUBMITTAL
- ☐ BID PACKAGE
- ☐ CONSTRUCTION ISSUE
- ☐ RECORD DRAWINGS

SEAL

SHEET TITLE

FIRST FLOOR PLAN

SHEET:

A2.2

© This drawing is an instrument of service and the property of DAVID HIDALGO ARCHITECTS, INC. and shall remain his sole property. The use of this drawing shall be restricted to the original site for which it is prepared and publication thereof is expressly limited to such use. Reuse, reproduction or publication by any method in whole or in part is prohibited without the Architect's written consent. The Architect shall retain all common law, statutory and other reserved rights, including the copyright thereto.

This drawing is an instrument of service and the property of DAVID HIDALGO ARCHITECTS, INC. and shall remain his sole property. The use of this drawing shall be restricted to the original site for which it is prepared and publication thereof is expressly limited to such use. Reuse, reproduction or publication by any method in whole or in part is prohibited without the Architect's written consent. The Architect shall retain all common law, statutory and other reserved rights, including the copyright thereto.

PROGRAM TYPE LEGEND

- 2 BEDROOM
- 1 BEDROOM
- STUDIO
- CIRCULATION
- COMM ROOM
- LANDSCAPE
- UTILITY / STORAGE

NORTH

0 4' 8' 16'
0 2'
1/8" = 1'-0"

SECOND FLOOR PLAN

SCALE 1/8" = 1'-0" A

LADBS APPROVAL STAMP

PROJECT ARCHITECT:
DAVID HIDALGO ARCHITECT
planningartdesign
316 south first avenue
arcadia ca 91006
tel: 626.446.4148 fax: 626.446.2765
Dhidalgo@DHarc.com

CONSULTANT:

SEAL

PROJECT:

HAMPTON COURT
MIXED USE DEVELOPMENT
825 HAMPTON DRIVE
CALIFORNIA

VENICE
825 HAMPTON, LLC
825 HAMPTON DRIVE
VENICE, CA 90291

REVISIONS	DATE	BY

DRAWN BY:	DEH
PROJECT ARCHITECT:	DAVID HIDALGO
DATE:	9.28.23
SCALE:	AS NOTED
PROJECT NO.	22022.04

- [ ] DESIGN DEVELOPMENT
- [x] ENTITLEMENT PACKAGE 01.12.24
- [ ] PROGRESS CONST. DOCS
- [ ] CITY SUBMITTAL
- [ ] BID PACKAGE
- [ ] CONSTRUCTION ISSUE
- [ ] RECORD DRAWINGS

SEAL

SHEET TITLE

SECOND FLOOR PLAN

SHEET:

A2.3

© This drawing is an instrument of service and the property of DAVID HIDALGO ARCHITECTS, INC. and shall remain his sole property. The use of this drawing shall be restricted to the original site for which it is prepared and publication thereof is expressly limited to such use. Reuse, reproduction or publication by any method in whole or in part is prohibited without the Architect's written consent. The Architect shall retain all common law, statutory and other reserved rights, including the copyright thereto.

This drawing is an instrument of service and the property of DAVID HIDALGO ARCHITECTS, INC. and shall remain his sole property. The use of this drawing shall be restricted to the original site for which it is prepared and publication thereof is expressly limited to such use. Reuse, reproduction or publication by any method in whole or in part is prohibited without the Architect's written consent. The Architect shall retain all common law, statutory and other reserved rights, including the copyright thereto.

PROGRAM TYPE LEGEND

- 2 BEDROOM
- 1 BEDROOM
- STUDIO
- CIRCULATION
- COMM ROOM
- LANDSCAPE
- UTILITY / STORAGE

NORTH

1/8" = 1'-0"

THIRD FLOOR PLAN

SCALE 1/8" = 1'-0" A

PROJECT ARCHITECT:
DAVID HIDALGO ARCHITECT
planningartdesign
316 south first avenue
arcadia ca 91006
tel: 626.446.4148 fax: 626.446.2765
Dhidalgo@DHarc.com

CONSULTANT:

LADBS APPROVAL STAMP

SEAL

PROJECT:

HAMPTON COURT
MIXED USE DEVELOPMENT
825 HAMPTON DRIVE
CALIFORNIA

VENICE
825 HAMPTON, LLC
825 HAMPTON DRIVE
VENICE, CA 90291

REVISIONS	DATE	BY

DRAWN BY:	DEH
PROJECT ARCHITECT:	DAVID HIDALGO
DATE:	9.28.23
SCALE:	AS NOTED
PROJECT NO.	22022.04

- [ ] DESIGN DEVELOPMENT
- [x] ENTITLEMENT PACKAGE 01.12.24
- [ ] PROGRESS CONST. DOCS
- [ ] CITY SUBMITTAL
- [ ] BID PACKAGE
- [ ] CONSTRUCTION ISSUE
- [ ] RECORD DRAWINGS

SEAL

SHEET TITLE

THIRD FLOOR PLAN

SHEET:

A2.4

© This drawing is an instrument of service and the property of DAVID HIDALGO ARCHITECTS, INC. and shall remain his sole property. The use of this drawing shall be restricted to the original site for which it is prepared and publication thereof is expressly limited to such use. Reuse, reproduction or publication by any method in whole or in part is prohibited without the Architect's written consent. The Architect shall retain all common law, statutory and other reserved rights, including the copyright thereto.

This drawing is an instrument of service and the property of DAVID HIDALGO ARCHITECTS, INC. and shall remain his sole property. The use of this drawing shall be restricted to the original site for which it is prepared and publication thereof is expressly limited to such use. Reuse, reproduction or publication by any method in whole or in part is prohibited without the Architect's written consent. The Architect shall retain all common law, statutory and other reserved rights, including the copyright thereto.

PROGRAM TYPE LEGEND

- 2 BEDROOM
- 1 BEDROOM
- CIRCULATION
- COMM ROOM
- LANDSCAPE
- UTILITY / STORAGE

NORTH

0 4' 8' 16'
0 2'
1/8" = 1'-0"

FOURTH FLOOR PLAN

SCALE 1/8" = 1'-0" | A

LADBS APPROVAL STAMP

PROJECT ARCHITECT:
DAVID HIDALGO ARCHITECT
planningartdesign
316 south first avenue
arcadia ca 91006
tel: 626.446.4148 fax: 626.446.2765
Dhidalgo@DHarc.com

CONSULTANT:

SEAL

PROJECT:

HAMPTON COURT
MIXED USE DEVELOPMENT
825 HAMPTON DRIVE

CALIFORNIA

VENICE
825 HAMPTON, LLC
825 HAMPTON DRIVE
VENICE, CA 90291

REVISIONS	DATE	BY

DRAWN BY:	DEH
PROJECT ARCHITECT:	DAVID HIDALGO
DATE:	9.28.23
SCALE:	AS NOTED
PROJECT NO.	22022.04

- [ ] DESIGN DEVELOPMENT
- [x] ENTITLEMENT PACKAGE 01.12.24
- [ ] PROGRESS CONST. DOCS
- [ ] CITY SUBMITTAL
- [ ] BID PACKAGE
- [ ] CONSTRUCTION ISSUE
- [ ] RECORD DRAWINGS

SEAL

SHEET TITLE

FOURTH FLOOR PLAN

SHEET:

A2.5

© This drawing is an instrument of service and the property of DAVID HIDALGO ARCHITECTS, INC. and shall remain his sole property. The use of this drawing shall be restricted to the original site for which it is prepared and publication thereof is expressly limited to such use. Reuse, reproduction or publication by any method in whole or in part is prohibited without the Architect's written consent. The Architect shall retain all common law, statutory and other reserved rights, including the copyright thereto.

This drawing is an instrument of service and the property of DAVID HIDALGO ARCHITECTS, INC. and shall remain his sole property. The use of this drawing shall be restricted to the original site for which it is prepared and publication thereof is expressly limited to such use. Reuse, reproduction or publication by any method in whole or in part is prohibited without the Architect's written consent. The Architect shall retain all common law, statutory and other reserved rights, including the copyright thereto.

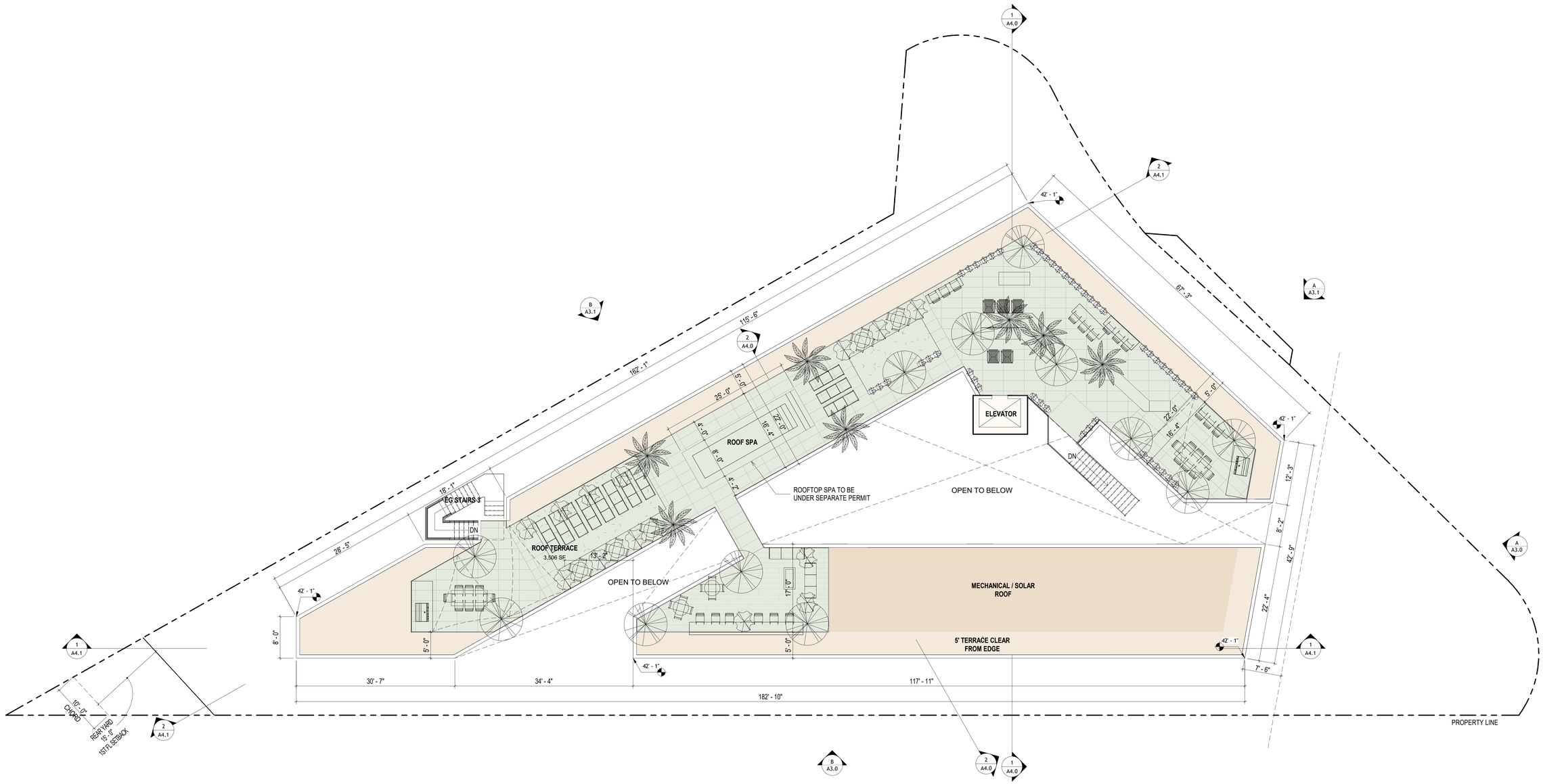

PROGRAM TYPE LEGEND

- 5' TERRACE CLEAR FROM EDGE
- CIRCULATION
- MECHANICAL / SOLAR
- LANDSCAPE

NORTH

0 4' 8' 16'
0 2"
1/8" = 1'-0"

ROOF PLAN TERRACE

SCALE 1/8" = 1'-0" | A

LADBS APPROVAL STAMP

PROJECT ARCHITECT:
DAVID HIDALGO ARCHITECT
planningartdesign
316 south first avenue
arcadia ca 91006
tel: 626.446.4148 fax: 626.446.2765
Dhidalgo@DHarc.com

CONSULTANT:

SEAL

PROJECT:

HAMPTON COURT
MIXED USE DEVELOPMENT
825 HAMPTON DRIVE
CALIFORNIA

VENICE
825 HAMPTON, LLC
825 HAMPTON DRIVE
VENICE, CA 90291

REVISIONS	DATE	BY
1 -	-	

DRAWN BY:	DEH
PROJECT ARCHITECT:	DAVID HIDALGO
DATE:	9.28.23
SCALE:	AS NOTED
PROJECT NO.	22022.04

- ☐ DESIGN DEVELOPMENT
- ☒ ENTITLEMENT PACKAGE 01.12.24
- ☐ PROGRESS CONST. DOCS
- ☐ CITY SUBMITTAL
- ☐ BID PACKAGE
- ☐ CONSTRUCTION ISSUE
- ☐ RECORD DRAWINGS

SEAL

SHEET TITLE

ROOF FLOOR PLAN

SHEET:

A2.6

© This drawing is an instrument of service and the property of DAVID HIDALGO ARCHITECTS, INC. and shall remain his sole property. The use of this drawing shall be restricted to the original site for which it is prepared and publication thereof is expressly limited to such use. Reuse, reproduction or publication by any method in whole or in part is prohibited without the Architect's written consent. The Architect shall retain all common law, statutory and other reserved rights, including the copyright thereto.

This drawing is an instrument of service and the property of DAVID HIDALGO ARCHITECTS, INC. and shall remain his sole property. The use of this drawing shall be restricted to the original site for which it is prepared and publication thereof is expressly limited to such use. Reuse, reproduction or publication by any method in whole or in part is prohibited without the Architect's written consent. The Architect shall retain all common law, statutory and other reserved rights, including the copyright thereto.

SOUTH ELEVATION

SCALE 1/8" = 1'-0" B

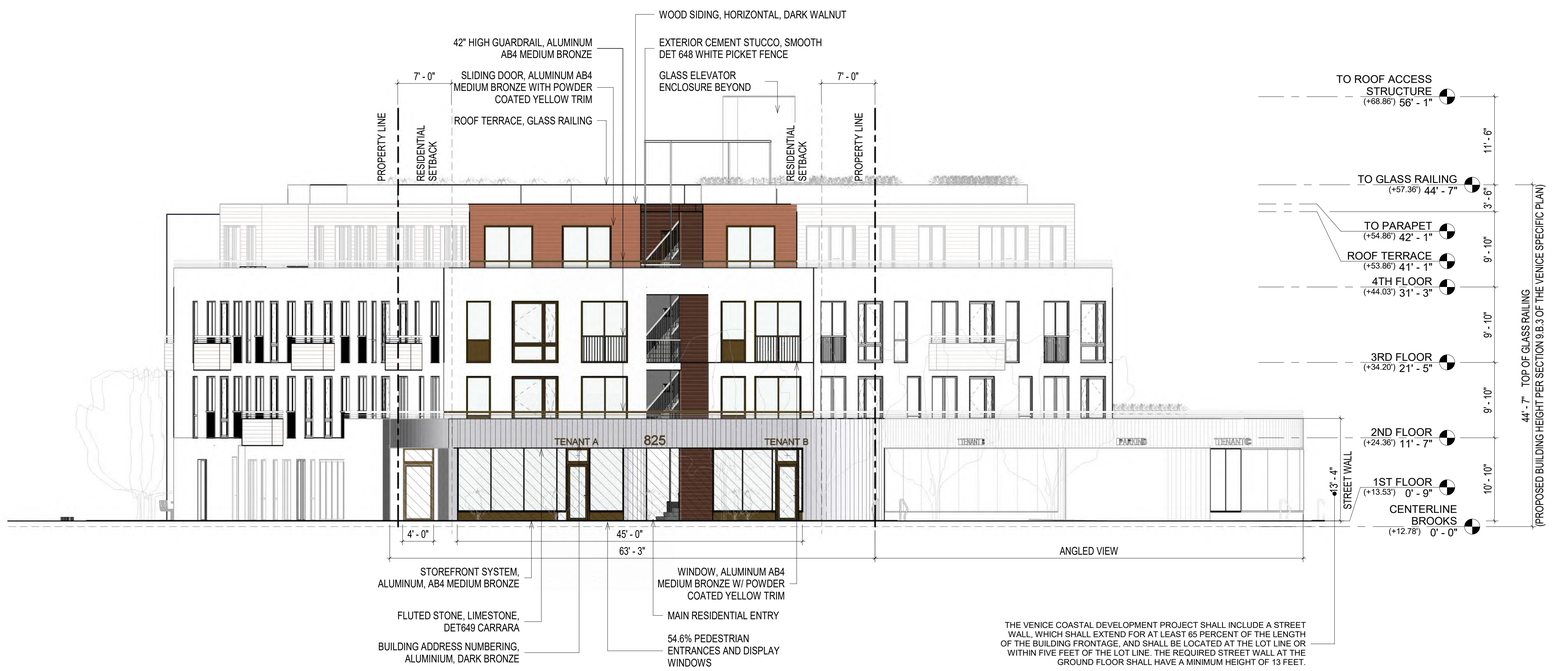

EAST ELEVATION

SCALE 1/8" = 1'-0" A

PROJECT ARCHITECT:
DAVID HIDALGO ARCHITECT
planningartdesign
316 south first avenue
arcadia ca 91006
tel: 626.446.4148 fax: 626.446.2765
Dhidalgo@DHarc.com

CONSULTANT:

SEAL

PROJECT:

HAMPTON COURT

MIXED USE DEVELOPMENT
825 HAMPTON DRIVE
CALIFORNIA

VENICE
825 HAMPTON, LLC
825 HAMPTON DRIVE
VENICE, CA 90291

REVISIONS	DATE	BY
1 - -	-	-

DRAWN BY:	DEH
PROJECT ARCHITECT:	DAVID HIDALGO
DATE:	9.28.23
SCALE:	AS NOTED
PROJECT NO.	22022.04

- ☐ DESIGN DEVELOPMENT
- ☒ ENTITLEMENT PACKAGE 01.12.24
- ☐ PROGRESS CONST. DOCS
- ☐ CITY SUBMITTAL
- ☐ BID PACKAGE
- ☐ CONSTRUCTION ISSUE
- ☐ RECORD DRAWINGS

SEAL

SHEET TITLE

EXTERIOR BUILDING ELEVATIONS

SHEET:

A3.0

© This drawing is an instrument of service and the property of DAVID HIDALGO ARCHITECTS, INC. and shall remain his sole property. The use of this drawing shall be restricted to the original site for which it is prepared and publication thereof is expressly limited to such use. Reuse, reproduction or publication by any method in whole or in part is prohibited without the Architect's written consent. The Architect shall retain all common law, statutory and other reserved rights, including the copyright thereto.

NORTHWEST ELEVATION

SCALE 1/8" = 1'-0" B

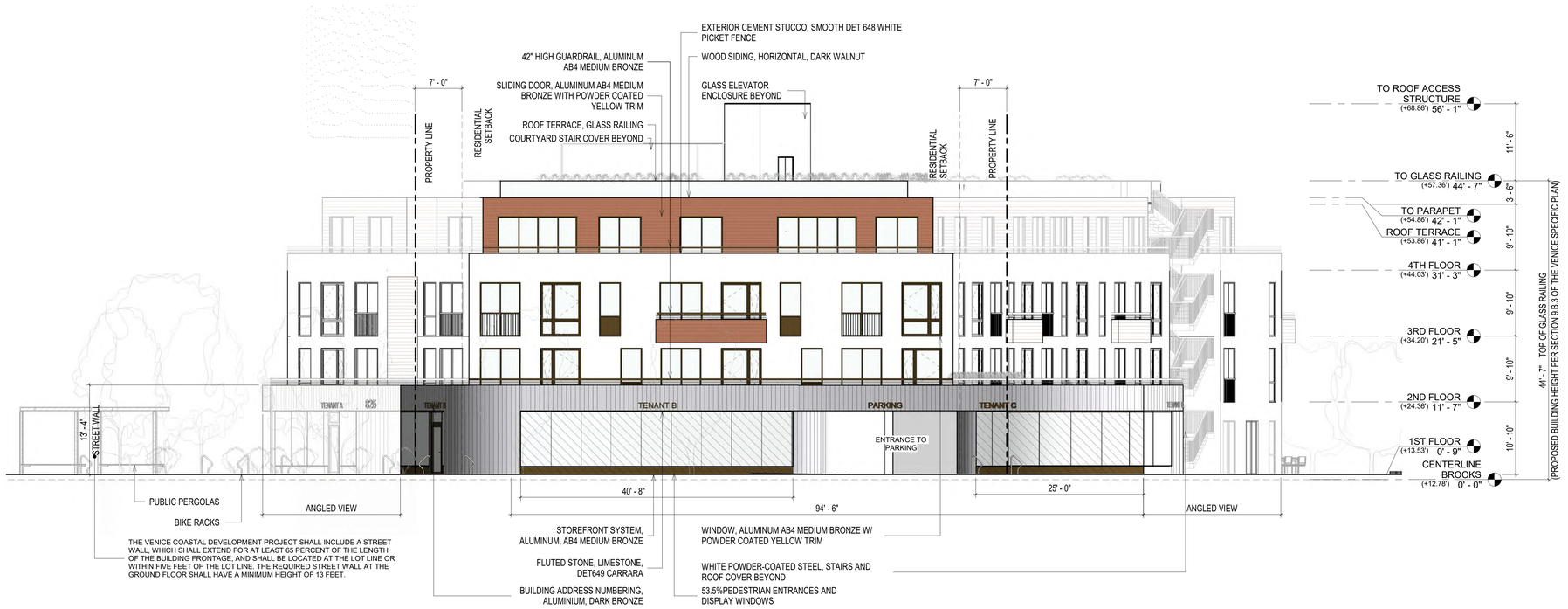

NORTHEAST ELEVATION

SCALE 1/8" = 1'-0" A

LADBS APPROVAL STAMP

PROJECT ARCHITECT:
DAVID HIDALGO ARCHITECT
planningartdesign
316 south first avenue
arcadia ca 91006
tel: 626.446.4148 fax: 626.446.2765
Dhidalgo@DHarc.com

CONSULTANT:

SEAL

PROJECT:

HAMPTON COURT

MIXED USE DEVELOPMENT
825 HAMPTON DRIVE
CALIFORNIA
VENICE
825 HAMPTON, LLC
825 HAMPTON DRIVE
VENICE, CA 90291

REVISIONS	DATE	BY
1 - -	-	

DRAWN BY:	DEH
PROJECT ARCHITECT:	DAVID HIDALGO
DATE:	9.28.23
SCALE:	AS NOTED
PROJECT NO.	22022.04

- ☐ DESIGN DEVELOPMENT
- ☒ ENTITLEMENT PACKAGE 01.12.24
- ☐ PROGRESS CONST. DOCS
- ☐ CITY SUBMITTAL
- ☐ BID PACKAGE
- ☐ CONSTRUCTION ISSUE
- ☐ RECORD DRAWINGS

SEAL

SHEET TITLE

EXTERIOR BUILDING ELEVATIONS

SHEET:

A3.1

This drawing is an instrument of service and the property of DAVID HIDALGO ARCHITECTS, INC. and shall remain his sole property. The use of this drawing shall be restricted to the original site for which it is prepared and publication thereof is expressly limited to such use. Reuse, reproduction or publication by any method in whole or in part is prohibited without the Architect's written consent. The Architect shall retain all common law, statutory and other reserved rights, including the copyright thereto.

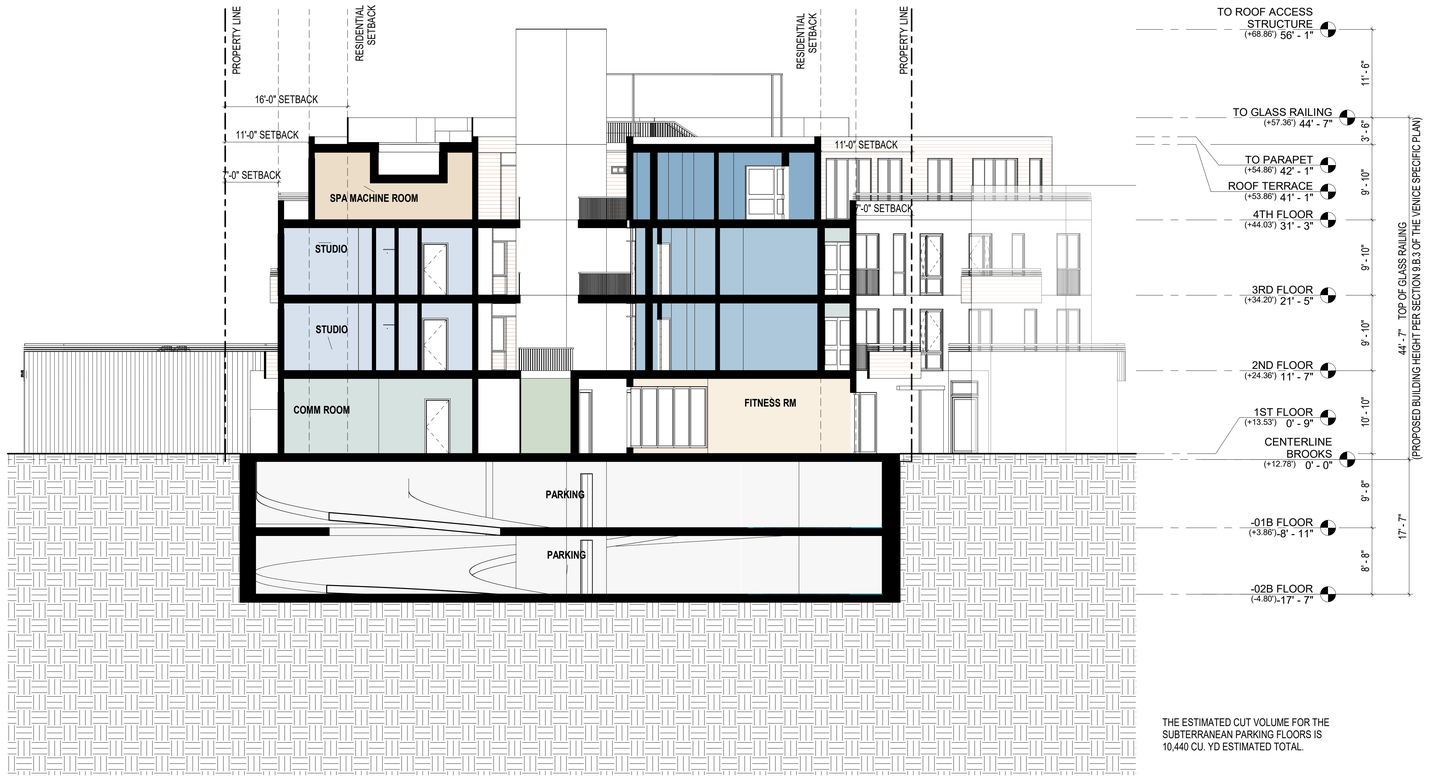

EAST-FACING SECTION

SCALE 1/8" = 1'-0" | 2

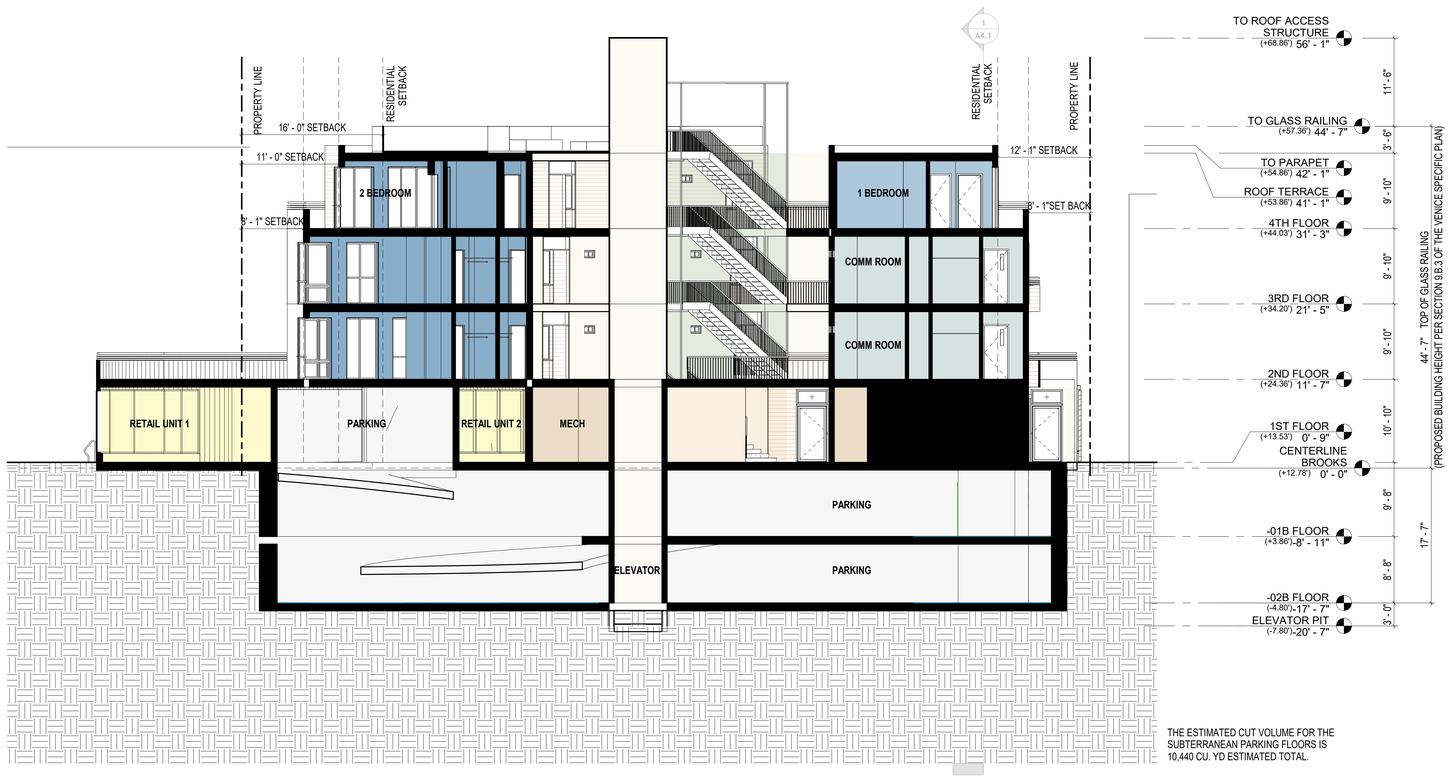

SOUTHEAST-FACING SECTION

SCALE 1/8" = 1'-0" | 1

This drawing is an instrument of service and the property of DAVID HIDALGO ARCHITECTS, INC. and shall remain his sole property. The use of this drawing shall be restricted to the original site for which it is prepared and publication thereof is expressly limited to such use. Reuse, reproduction or publication by any method in whole or in part is prohibited without the Architect's written consent. The Architect shall retain all common law, statutory and other reserved rights, including the copyright thereto.

PROJECT ARCHITECT:
DAVID HIDALGO ARCHITECT
planningartdesign
316 south first avenue
arcadia ca 91006
tel: 626.446.4148 fax: 626.446.2765
Dhidalgo@DHarc.com

CONSULTANT:

SEAL

PROJECT:

HAMPTON COURT

MIXED USE DEVELOPMENT
825 HAMPTON DRIVE
CALIFORNIA

VENICE
825 HAMPTON, LLC
825 HAMPTON DRIVE
VENICE, CA 90291

REVISIONS	DATE	BY

DRAWN BY:	DEH
PROJECT ARCHITECT:	DAVID HIDALGO
DATE:	9.28.23
SCALE:	AS NOTED
PROJECT NO.	22022.04

- [ ] DESIGN DEVELOPMENT
- [x] ENTITLEMENT PACKAGE 01.12.24
- [ ] PROGRESS CONST. DOCS
- [ ] CITY SUBMITTAL
- [ ] BID PACKAGE
- [ ] CONSTRUCTION ISSUE
- [ ] RECORD DRAWINGS

SEAL

SHEET TITLE

BUILDING SECTIONS

SHEET:

A4.0

© This drawing is an instrument of service and the property of DAVID HIDALGO ARCHITECTS, INC. and shall remain his sole property. The use of this drawing shall be restricted to the original site for which it is prepared and publication thereof is expressly limited to such use. Reuse, reproduction or publication by any method in whole or in part is prohibited without the Architect's written consent. The Architect shall retain all common law, statutory and other reserved rights, including the copyright thereto.

THE ESTIMATED CUT VOLUME FOR THE SUBTERRANEAN PARKING FLOORS IS 10,440 CU. YD ESTIMATED TOTAL.

NORTHEAST-FACING SECTION 1

SCALE 1/8" = 1'-0" | 2

THE ESTIMATED CUT VOLUME FOR THE SUBTERRANEAN PARKING FLOORS IS 10,440 CU. YD ESTIMATED TOTAL.

NORTHEAST-FACING SECTION 2

SCALE 1/8" = 1'-0" | 1

This drawing is an instrument of service and the property of DAVID HIDALGO ARCHITECTS, INC. and shall remain his sole property. The use of this drawing shall be restricted to the original site for which it is prepared and publication thereof is expressly limited to such use. Reuse, reproduction or publication by any method in whole or in part is prohibited without the Architect's written consent. The Architect shall retain all common law, statutory and other reserved rights, including the copyright thereto.

PROJECT ARCHITECT:
DAVID HIDALGO ARCHITECT
planningartdesign
316 south first avenue
arcadia ca 91006
tel: 626.446.4148 fax: 626.446.2765
Dhidalgo@DHarc.com

CONSULTANT:

SEAL

PROJECT:

HAMPTON COURT

MIXED USE DEVELOPMENT
825 HAMPTON DRIVE
VENICE CALIFORNIA

825 HAMPTON, LLC
825 HAMPTON DRIVE
VENICE, CA 90291

REVISIONS	DATE	BY

DRAWN BY:	DEH
PROJECT ARCHITECT:	DAVID HIDALGO
DATE:	9.28.23
SCALE:	AS NOTED
PROJECT NO.	22022.04

- ☐ DESIGN DEVELOPMENT
- ☒ ENTITLEMENT PACKAGE 12.12.24
- ☐ PROGRESS CONST. DOCS
- ☐ CITY SUBMITTAL
- ☐ BID PACKAGE
- ☐ CONSTRUCTION ISSUE
- ☐ RECORD DRAWINGS

SEAL

SHEET TITLE

BUILDING SECTIONS

SHEET:

A4.1

© This drawing is an instrument of service and the property of DAVID HIDALGO ARCHITECTS, INC. and shall remain his sole property. The use of this drawing shall be restricted to the original site for which it is prepared and publication thereof is expressly limited to such use. Reuse, reproduction or publication by any method in whole or in part is prohibited without the Architect's written consent. The Architect shall retain all common law, statutory and other reserved rights, including the copyright thereto.

This drawing is an instrument of service and the property of DAVID HIDALGO ARCHITECTS, INC. and shall remain his sole property. The use of this drawing shall be restricted to the original site for which it is prepared and publication thereof is expressly limited to such use. Reuse, reproduction or publication by any method in whole or in part is prohibited without the Architect's written consent. The Architect shall retain all common law, statutory and other reserved rights, including the copyright thereto.

ABBOT KINNEY & BROOKES AVE RENDERING

SCALE 12" = 1'-0" | 2

STUCCO - STEEL TROWEL FINISH

EXTERIOR FLUTED STONE FINISH



WOOD RAINSCREEN SIDING

BRONZE ANODIZED ALUMINUM FINISH

BRONZE ANODIZED ALUMINUM MULLION FINISH

YELLOW POWDER-COATED TRIM

YELLOW ACCENT COLOR - SW 6913

PRODUCT / MATERIALS

SCALE 12" = 1'-0" | 1

PROJECT ARCHITECT:

DAVID HIDALGO ARCHITECT

planningartdesign
316 south first avenue
arcadia ca 91006
tel: 626.446.4148 fax: 626.446.2765
Dhidalgo@DHarc.com

CONSULTANT:

LADBS APPROVAL STAMP

SEAL

PROJECT:

HAMPTON COURT

MIXED USE DEVELOPMENT
825 HAMPTON DRIVE

VENICE CALIFORNIA

825 HAMPTON, LLC.
825 HAMPTON DRIVE
VENICE, CA 90291

REVISIONS	DATE	BY

DRAWN BY:	DEH
PROJECT ARCHITECT:	DAVID HIDALGO
DATE:	9.28.23
SCALE:	AS NOTED
PROJECT NO.	22022.04

- ☐ DESIGN DEVELOPMENT
- ☒ ENTITLEMENT PACKAGE 01.12.24
- ☐ PROGRESS CONST. DOCS
- ☐ CITY SUBMITTAL
- ☐ BID PACKAGE
- ☐ CONSTRUCTION ISSUE
- ☐ RECORD DRAWINGS

SEAL

SHEET TITLE

RENDERING (STREET VIEW PERSPECTIVE)

SHEET:

A9.0

© This drawing is an instrument of service and the property of DAVID HIDALGO ARCHITECTS, INC. and shall remain his sole property. The use of this drawing shall be restricted to the original site for which it is prepared and publication thereof is expressly limited to such use. Reuse, reproduction or publication by any method in whole or in part is prohibited without the Architect's written consent. The Architect shall retain all common law, statutory and other reserved rights, including the copyright thereto.

This drawing is an instrument of service and the property of DAVID HIDALGO ARCHITECTS, INC. and shall remain his sole property. The use of this drawing shall be restricted to the original site for which it is prepared and publication thereof is expressly limited to such use. Reuse, reproduction or publication by any method in whole or in part is prohibited without the Architect's written consent. The Architect shall retain all common law, statutory and other reserved rights, including the copyright thereto.

BIRD'S EYE VIEW LOOKING NORTH

SCALE 1/2" = 1'-0"

1

PROJECT ARCHITECT:

DAVID HIDALGO ARCHITECT

planningartdesign
316 south first avenue
arcadia ca 91006
tel: 626.446.4148 fax: 626.446.2765
Dhidalgo@DHarc.com

CONSULTANT:

SEAL

PROJECT:

HAMPTON COURT

MIXED USE DEVELOPMENT
825 HAMPTON DRIVE
CALIFORNIA

VENICE
825 HAMPTON, LLC.
825 HAMPTON DRIVE
VENICE, CA 90291

REVISIONS	DATE	BY

DRAWN BY:	DEH
PROJECT ARCHITECT:	DAVID HIDALGO
DATE:	9.28.23
SCALE:	AS NOTED
PROJECT NO.	22022.04

- ☐ DESIGN DEVELOPMENT
- ☒ ENTITLEMENT PACKAGE 01.12.24
- ☐ PROGRESS CONST. DOCS
- ☐ CITY SUBMITTAL
- ☐ BID PACKAGE
- ☐ CONSTRUCTION ISSUE
- ☐ RECORD DRAWINGS

SEAL

SHEET TITLE

RENDERING (BIRD'S EYE VIEW)

SHEET:

A9.1

© This drawing is an instrument of service and the property of DAVID HIDALGO ARCHITECTS, INC. and shall remain his sole property. The use of this drawing shall be restricted to the original site for which it is prepared and publication thereof is expressly limited to such use. Reuse, reproduction or publication by any method in whole or in part is prohibited without the Architect's written consent. The Architect shall retain all common law, statutory and other reserved rights, including the copyright thereto.

TREES

LANDSCAPE ORDINANCE NO. 170,978 LANDSCAPE POINT SYSTEM

SQUARE FOOTAGE OF PROJECT	POINTS REQUIRED
□7,500	10
7,501-15,000	15
15,001-40,000	20
40,001-86,000	30
86,001-120,000	50
120,001-150,000	60
□150,000 SQUARE FEET OR FRACTION THEREOF	60 PER EACH 150,000 SQUARE FEET OR FRACTION THEREOF POINTS REQUIRED=22 (10□ MORE)
PROJECT LOT AREA= 18,847 SF	POINTS REQUIRED=21 (10□ MORE)

FEATURES/TECHNIQUES	POINTS AWARDED	CLAIMED POINTS	REFERENCE SHEET OR DETAIL
1. STREET TREES TO SHADE THE STREET □LARGE TREE, PER TREE(NO POINTS ARE AWARDED FOR PALMS, EXCEPT WHEN THAT PLANT CONTINUES AN EXITING PLANTING PATTERN)	2	4	LP1.01 , LEGEND □
□STREET TREES PLANTED LARGER THAN 15 GALLON, 36" BOX TREE/ 3 POINT PER TREE	3	9	LP1.01 , LEGEND □
□STREET TREE PATTERN CONTINUED IN THE MEDIAN, IN ADDITION TO POINTS EARNED ABOVE FOR EACH TREE	2	2	LP1.01 , LEGEND □
9. SITE DESIGN □USE OF CLASS I OR CLASS II COMPOSTPRODUCED USING CITY ORGANIC MATERIALS (TOPGRO IN A MAJORITY OF LANDSCAPE AREAS)	5	5	LP1.01 , LEGEND □
12. BONUS POINTS □N AN R OR A ZONE, ANY DESIGN THAT PHYSICALLY PREVENTS THE PARKING OF ANY VEHICLE IN THE FRONTAGE, EXCEPT IN AN ALLOWED DRIVEWAY	5	5	LP1.01 , LEGEND □

FRONT PLAZA

0' 5' 10' 20'

SCALE: 1"=10'-0"

CONSTRUCTION LEGEND

1. PROPERTY LINE
2. EXISTING SIDEWALK
3. EXISTING STREET TREE TO BE PROTECTED IN PLACE
4. EXISTING TREE TO BE REMOVED
5. EXISTING UTILITIES
6. TRANSFORMER
7. DRIVEWAY INTO UNDERGROUND GARAGE
8. CORNER MONUMENT
9. PROPOSED STREET TREES IN TREE GRATES
10. 5' (W) X 6'(H) DECORATIVE PANELS W/ VINES
11. 2' HIGH LOW WALL
12. D.G. AREA
13. CAFE PATIO
14. POTS W/ ALOE HERCULES
15. PROPOSED PLANTING
16. 6' LONG WOOD BENCH
17. 3' HIGH PILASTER W/ DECORATIVE POT
18. SHORT-TERM BIKE PARKING (T.B.D.)
19. RECTANGULAR POTS (SIZES VARY)
20. COLORED CONCRETE W/ SCORE LINES. COLOR & FINISH T.B.D.
21. POT W/ PLANTS
22. PROPOSED TREES

LADBS APPROVAL STAMP

© This drawing is an instrument of service and intellectual property of DAVID HIDALGO ARCHITECT and shall remain his sole property. The use of this drawing shall be restricted to the original site for which it is prepared and publication thereof is expressly limited to such use. Reuse, reproduction or publication by any method in whole or in part is prohibited without the Architect's written consent. The Architect shall retain all common law, statutory and other reserved rights, including the copyright thereon.

PROJECT ARCHITECT:
DAVID HIDALGO ARCHITECT
planningartdesign
316 south first avenue
arcadia ca 91006
tel: 626.446.4148 fax: 626.446.2765
Dhidalgo@DHarc.com

CONSULTANT:
LandArq
Landscape Architects & Planners
4345 E. LOWELL AVE.
SUITE M
ONTARIO, CA 91761
[ph] 909-259-9428
fausto@landarq.com

SEAL:
REGISTERED LANDSCAPE ARCHITECT FAUSTO A. REYES LIC. NO. 4515 STATE OF CALIFORNIA
SIGNATURE
06/30/2026
RENEWAL DATE
01/11/2024
DATE

PROJECT:
HAMPTON COURT
MIXED USE DEVELOPMENT
825 HAMPTON DRIVE
CALIFORNIA
VENICE
FOGEL
825 HAMPTON DRIVE
VENICE, CA 90291

REVISIONS	DATE:	BY:

DRAWN BY: DEH
PROJECT ARCHITECT: DAVID J. HIDALGO
DATE: 01.11.2024
SCALE: AS NOTED
PROJECT NO. 22022.20

- ☐ DESIGN DEVELOPMENT
- ☒ ENTITLEMENT PACKAGE 08.30.23
- ☐ PROGRESS CONST. DOC'S.
- ☐ CITY SUBMITTAL
- ☐ BID PACKAGE
- ☐ CONSTRUCTION ISSUE
- ☐ RECORD DRAWINGS

SEAL:

SHEET TITLE
1ST FLOOR LANDSCAPE PLAN

SHEET:
LP1.01

© This drawing is an instrument of service and intellectual property of DAVID HIDALGO ARCHITECT and shall remain his sole property. The use of this drawing shall be restricted to the original site for which it is prepared and publication thereof is expressly limited to such use. Reuse, reproduction or publication by any method in whole or in part is prohibited without the Architect's written consent. The Architect shall retain all common law, statutory and other reserved rights, including the copyright thereto.

TREES

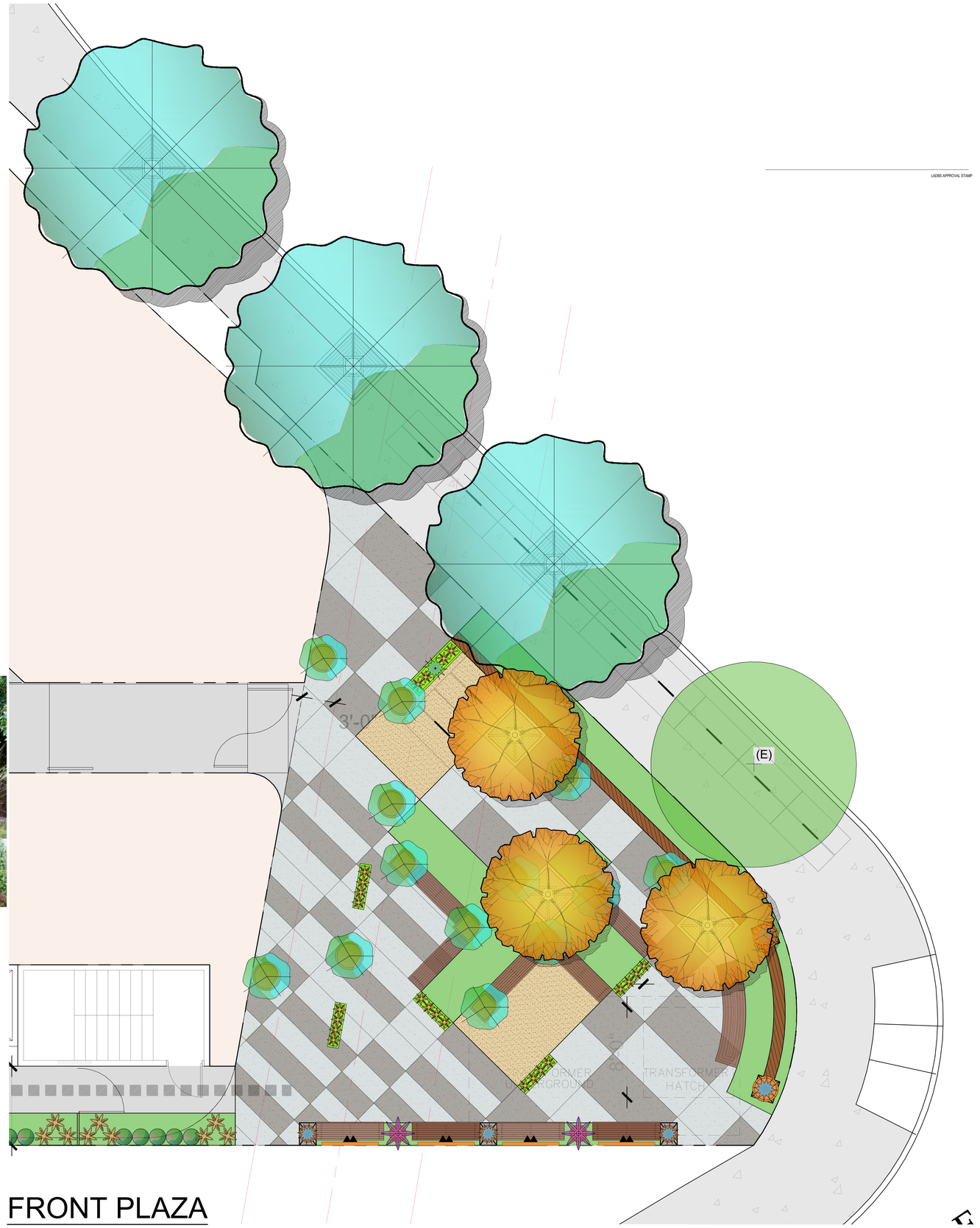

FRONT PLAZA

0' 5' 10' 20'

SCALE: 1"=10'-0"

LADBS APPROVAL STAMP

PROJECT ARCHITECT:

DAVID HIDALGO ARCHITECT

planningardesign

316 south first avenue
arcadia ca 91006
tel: 626.446.4148 fax: 626.446.2765
Dhidalgo@DHarc.com

CONSULTANT:

LandArq
Landscape Architects & Planners
4345 E. LOWELL AVE.
SUITE M
ONTARIO, CA 91761
(ph) 909-259-9428
fausto@landarq.com

SEAL

REGISTERED LANDSCAPE ARCHITECT
FAUSTO A. REYES LIC. NO. 6131
SIGNATURE
09/30/2026
RENEWAL DATE
01/11/2024
DATE
STATE OF CALIFORNIA

PROJECT:

HAMPTON COURT

MIXED USE DEVELOPMENT
825 HAMPTON DRIVE
CALIFORNIA

VENICE
FOGEL
825 HAMPTON DRIVE
VENICE, CA 90291

REVISIONS	DATE:	BY:

DRAWN BY:	DEH
PROJECT ARCHITECT:	DAVID J. HIDALGO
DATE:	01.11.2024
SCALE:	AS NOTED
PROJECT NO.	22022.20

- ☐ DESIGN DEVELOPMENT
- ☒ ENTITLEMENT PACKAGE 08.30.23
- ☐ PROGRESS CONST. DOC'S.
- ☐ CITY SUBMITTAL
- ☐ BID PACKAGE
- ☐ CONSTRUCTION ISSUE
- ☐ RECORD DRAWINGS

SEAL

SHEET TITLE

1ST FLOOR LANDSCAPE PLAN

SHEET:

LP1.01.1

© This drawing is an instrument of service and intellectual property of DAVID HIDALGO ARCHITECT and shall remain his sole property. The use of this drawing shall be restricted to the original site for which it is prepared and publication thereof is expressly limited to such use. Reuse, reproduction or publication by any method in whole or in part is prohibited without the Architect's written consent. The Architect shall retain all common law, statutory and other reserved rights, including the copyright thereto.





2ND FLOOR

0' 5' 10' 20'

SCALE: 1"=10'-0"

© This drawing is an instrument of service and intellectual property of DAVID HIDALGO ARCHITECT and shall remain his sole property. The use of this drawing shall be restricted to the original site for which it is prepared and publication thereof is expressly limited to such use. Reuse, reproduction or publication by any method in whole or in part is prohibited without the Architect's written consent. The Architect shall retain all common law, statutory and other reserved rights, including the copyright thereto.

LADBS APPROVAL STAMP

PROJECT ARCHITECT:

DAVID HIDALGO ARCHITECT

planninganddesign
316 south first avenue
arcadia ca 91006
tel: 626.446.4148 fax: 626.446.2765
Dhidalgo@DHarc.com

CONSULTANT:

LandArq
Landscape Architects & Planners
4345 E. LOWELL AVE.
SUITE M
ONTARIO, CA 91761
(ph) 909-259-9428
fausto@landarq.com

SEAL

REGISTERED LANDSCAPE ARCHITECT
FAUSTO A. REYES LIC. NO. 6131
SIGNATURE
09/30/2024
RENEWAL DATE
01/31/2024
DATE
STATE OF CALIFORNIA

PROJECT:

HAMPTON COURT

MIXED USE DEVELOPMENT
825 HAMPTON DRIVE
CALIFORNIA

VENICE

FOGEL
825 HAMPTON DRIVE
VENICE, CA 90291

REVISIONS	DATE:	BY:

DRAWN BY:	DEH
PROJECT ARCHITECT:	DAVID J. HIDALGO
DATE:	01.11.2024
SCALE:	AS NOTED
PROJECT NO.	22022.20

- ☐ DESIGN DEVELOPMENT
- ☒ ENTITLEMENT PACKAGE 08.30.23
- ☐ PROGRESS CONST. DOC'S.
- ☐ CITY SUBMITTAL
- ☐ BID PACKAGE
- ☐ CONSTRUCTION ISSUE
- ☐ RECORD DRAWINGS

SEAL

SHEET TITLE

2ND FLOOR
LANDSCAPE
PLAN

SHEET:

LP1.02

© This drawing is an instrument of service and intellectual property of DAVID HIDALGO ARCHITECT and shall remain his sole property. The use of this drawing shall be restricted to the original site for which it is prepared and publication thereof is expressly limited to such use. Reuse, reproduction or publication by any method in whole or in part is prohibited without the Architect's written consent. The Architect shall retain all common law, statutory and other reserved rights, including the copyright thereto.

© This drawing is an instrument of service and intellectual property of DAVID HIDALGO ARCHITECT and shall remain his sole property. The use of this drawing shall be restricted to the original site for which it is prepared and publication thereof is expressly limited to such use. Reuse, reproduction or publication by any method in whole or in part is prohibited without the Architect's written consent. The Architect shall retain all common law, statutory and other reserved rights, including the copyright thereto.

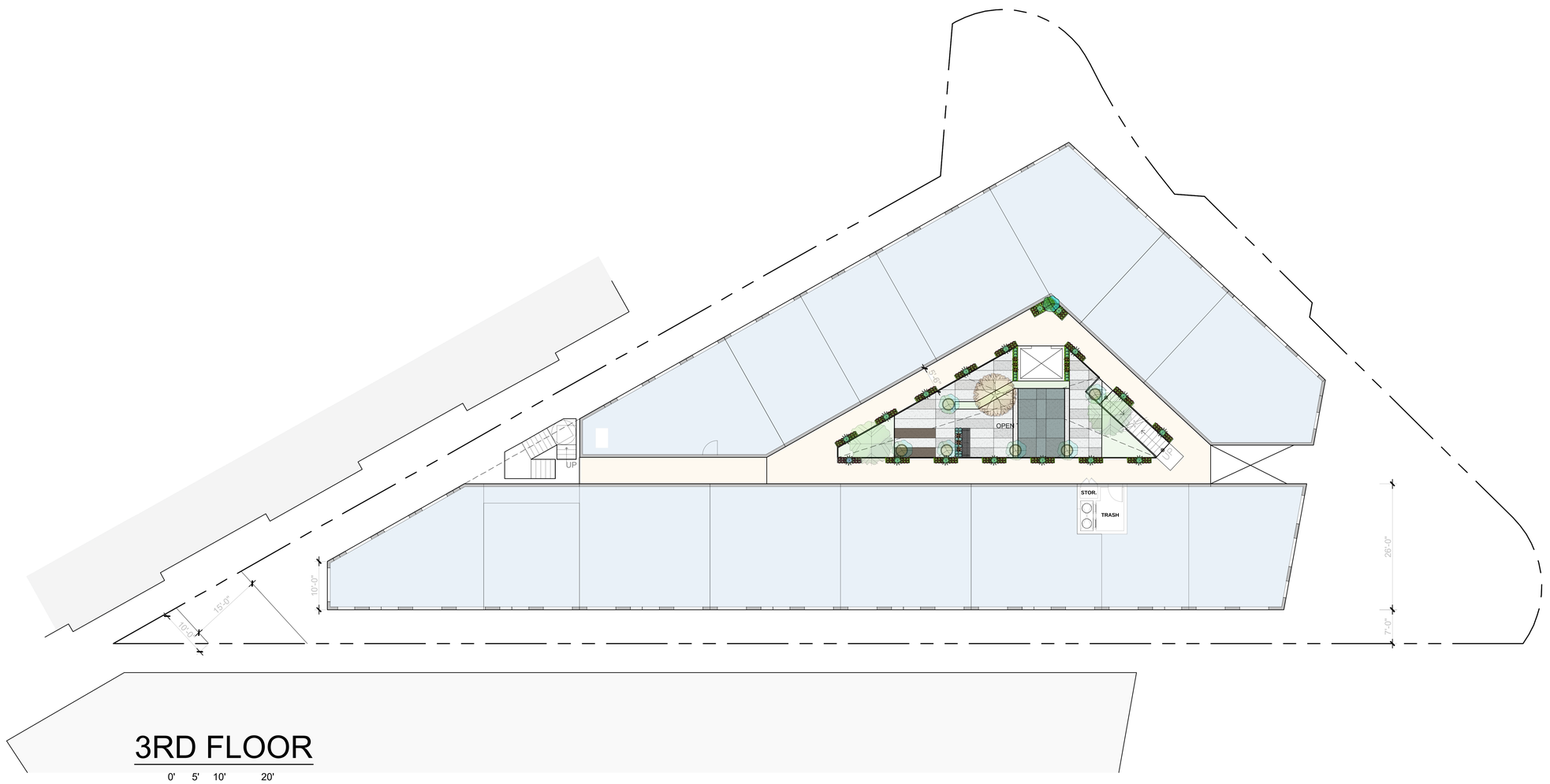

3RD FLOOR

0' 5' 10' 20'

SCALE: 1"=10'-0"

LADBS APPROVAL STAMP

PROJECT ARCHITECT:

DAVID HIDALGO ARCHITECT

planningardesign

316 south first avenue
arcadia ca 9106
tel: 626.446.4148 fax: 626.446.2765
Dhidalgo@DHarc.com

CONSULTANT:

LandArq
Landscape Architects & Planners
4345 E. LOWELL AVE.
SUITE M
ONTARIO, CA 91761
(ph) 909-259-9428
fausto@landarq.com

SEAL

PROJECT:

HAMPTON COURT
MIXED USE DEVELOPMENT
825 HAMPTON DRIVE

CALIFORNIA

VENICE

FOGEL
825 HAMPTON DRIVE
VENICE, CA 90291

REVISIONS	DATE:	BY:

DRAWN BY: DEH
PROJECT ARCHITECT: DAVID J. HIDALGO
DATE: 01.11.2024
SCALE: AS NOTED
PROJECT NO. 22022.20

- ☐ DESIGN DEVELOPMENT
- ☒ ENTITLEMENT PACKAGE 08.30.23
- ☐ PROGRESS CONST. DOC'S.
- ☐ CITY SUBMITTAL
- ☐ BID PACKAGE
- ☐ CONSTRUCTION ISSUE
- ☐ RECORD DRAWINGS

SEAL

SHEET TITLE

3RD FLOOR
LANDSCAPE
PLAN

SHEET:

LP1.03

© This drawing is an instrument of service and intellectual property of DAVID HIDALGO ARCHITECT and shall remain his sole property. The use of this drawing shall be restricted to the original site for which it is prepared and publication thereof is expressly limited to such use. Reuse, reproduction or publication by any method in whole or in part is prohibited without the Architect's written consent. The Architect shall retain all common law, statutory and other reserved rights, including the copyright thereto.

SHADE PLANTS

SUCCULENT PLANTS

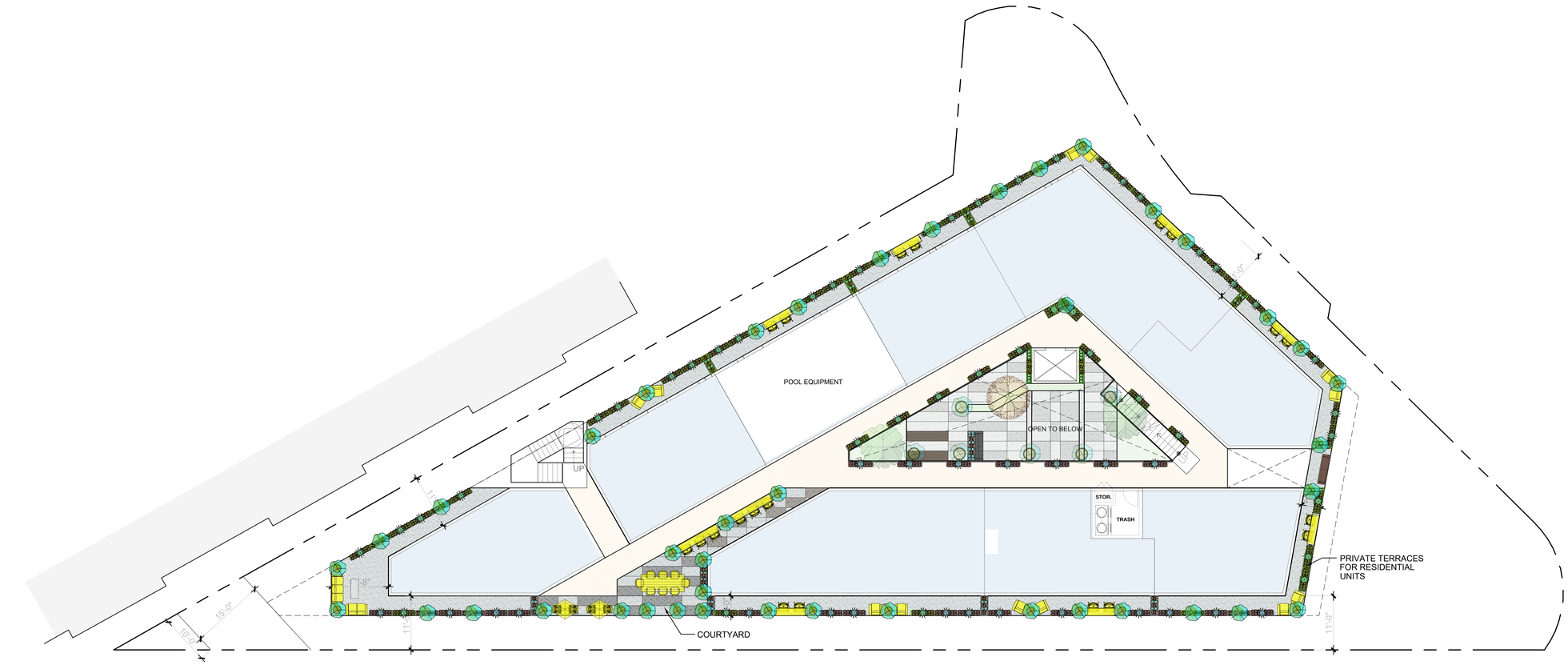

4TH FLOOR

0' 5' 10' 20'

SCALE: 1"=10'-0"

© This drawing is an instrument of service and intellectual property of DAVID HIDALGO ARCHITECT and shall remain his sole property. The use of this drawing shall be restricted to the original site for which it is prepared and publication thereof is expressly limited to such use. Reuse, reproduction or publication by any method in whole or in part is prohibited without the Architect's written consent. The Architect shall retain all common law, statutory and other reserved rights, including the copyright thereto.

LADBS APPROVAL STAMP

PROJECT ARCHITECT:
DAVID HIDALGO ARCHITECT
planningandesign
316 south first avenue
arcadia ca 91006
tel: 626.446.4148 fax: 626.446.2765
Dhidalgo@DHarc.com

CONSULTANT:
LandArq
Landscape Architects & Planners
4345 E. LOWELL AVE.
SUITE M
ONTARIO, CA 91761
(ph) 909-259-9428
fausto@landarq.com

SEAL

REGISTERED LANDSCAPE ARCHITECT
FAUSTO A. REYES LIC. NO. 4575
SIGNATURE
06/30/2025
RENEWAL DATE
01/11/2024
DATE
STATE OF CALIFORNIA

PROJECT:

HAMPTON COURT
MIXED USE DEVELOPMENT
825 HAMPTON DRIVE
CALIFORNIA

VENICE
FOGEL
825 HAMPTON DRIVE
VENICE, CA 90291

REVISIONS	DATE:	BY:

DRAWN BY: DEH
PROJECT ARCHITECT: DAVID J. HIDALGO
DATE: 01.11.2024
SCALE: AS NOTED
PROJECT NO. 22022.20

- ☐ DESIGN DEVELOPMENT
- ☒ ENTITLEMENT PACKAGE 08.30.23
- ☐ PROGRESS CONST. DOC'S.
- ☐ CITY SUBMITTAL
- ☐ BID PACKAGE
- ☐ CONSTRUCTION ISSUE
- ☐ RECORD DRAWINGS

SEAL

SHEET TITLE

4TH FLOOR
LANDSCAPE
PLAN

SHEET:

LP1.04











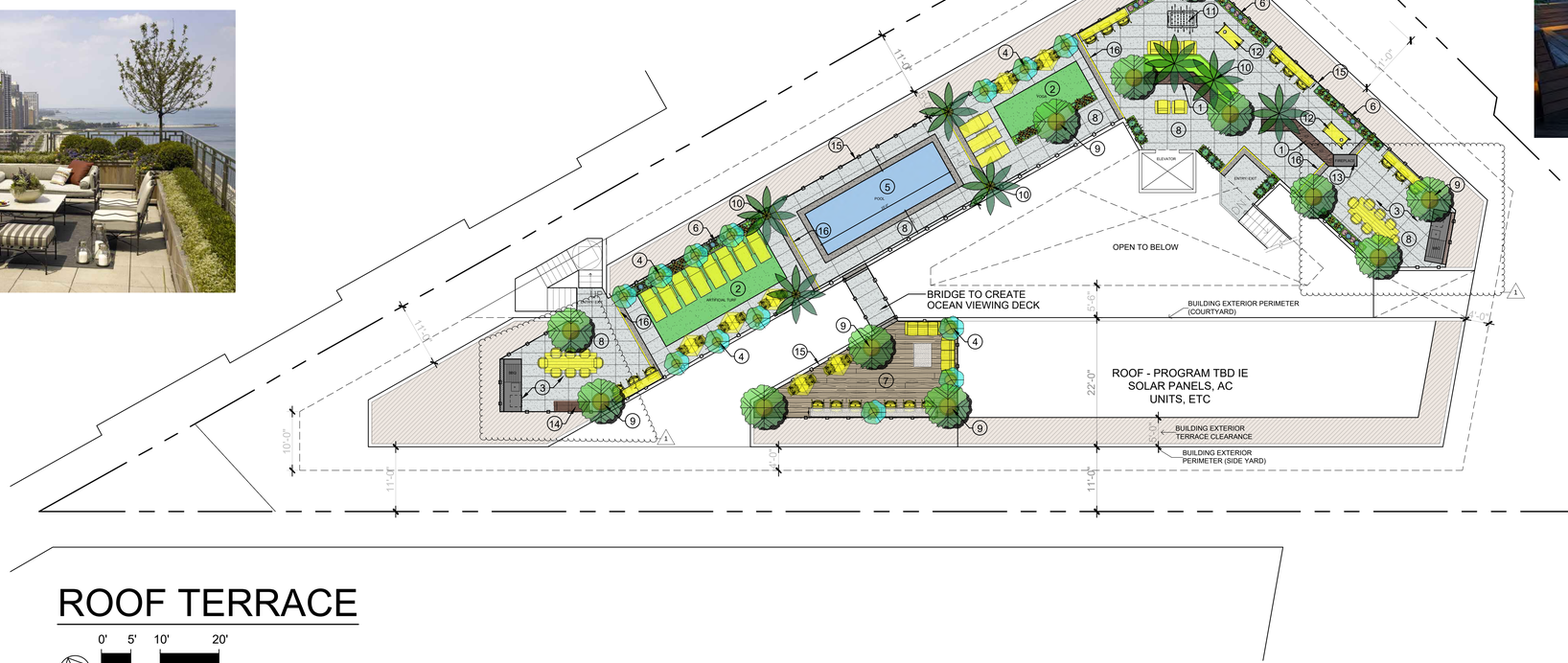

ROOF TERRACE

0' 5' 10' 20'

SCALE: 1"=10'-0"

ROOF TERRACE CONSTRUCTION LEGEND

1. 2' HIGH LOW WALL
2. ARTIFICIAL TURF YOGA/ LOUNGE AREA
3. BBQ AREAS W/ DINING TABLES
4. POTS W/ ALOE HERCULES
5. POOL
6. RECTANGULAR POTS (SIZES VARY)
7. WOOD PATTERN PAVERS @ OCEAN VIEWING DECK
8. COLORED CONCRETE W/ SCORE LINES. COLOR & FINISH T.B.D.
9. CIRCULAR POT W/ PLANTS (SIZES VARY)
10. PROPOSED PALM TREES
11. FOOSBALL COURT
12. CORNHOLE AREA
13. FIREPLACE
14. 6' LONG WOOD BENCH
15. GLASS RAIL FENCE
16. LINEAR LIGHTING

LADBS APPROVAL STAMP

© This drawing is an instrument of service and intellectual property of DAVID HIDALGO ARCHITECT and shall remain his sole property. The use of this drawing shall be restricted to the original site for which it is prepared and publication thereof is expressly limited to such use. Reuse, reproduction or publication by any method in whole or in part is prohibited without the Architect's written consent. The Architect shall retain all common law, statutory and other reserved rights, including the copyright thereto.

PROJECT ARCHITECT:
DAVID HIDALGO ARCHITECT
planninganddesign
316 south first avenue
arcadia ca 91006
tel: 626.446.4148 fax: 626.446.2765
Dhidalgo@DHarc.com

CONSULTANT:
LandArq
Landscape Architects & Planners
43345 E. LOWELL AVE.
SUITE M
ONTARIO, CA 91761
(ph) 909-259-9428
fausto@landarq.com

SEAL

REGISTERED LANDSCAPE ARCHITECT
FAUSTO A. REYES LIC. NO. 6131
STATE OF CALIFORNIA
SIGNATURE
09/30/2005
RENEWAL DATE
01/31/2024
DATE

PROJECT:

HAMPTON COURT
MIXED USE DEVELOPMENT
825 HAMPTON DRIVE
CALIFORNIA

VENICE
FOGEL
825 HAMPTON DRIVE
VENICE, CA 90291

REVISIONS	DATE:	BY:
PZA CORRECTIONS :1	02.20.24	SP

DRAWN BY: DEH
PROJECT ARCHITECT: DAVID J. HIDALGO
DATE: 01.11.2024
SCALE: AS NOTED
PROJECT NO. 22022.20

- [ ] DESIGN DEVELOPMENT
- [x] ENTITLEMENT PACKAGE 08.30.23
- [ ] PROGRESS CONST. DOC'S.
- [ ] CITY SUBMITTAL
- [ ] BID PACKAGE
- [ ] CONSTRUCTION ISSUE
- [ ] RECORD DRAWINGS

SEAL

SHEET TITLE
ROOF TERRACE
LANDSCAPE
PLAN

SHEET:
LP1.04

Attachment F:
Preparers' Resumes

Email: scorder@southenvironmental.com
Mobile: 760-334-3355

EDUCATION

M.F.A., Historic Preservation, Savannah College of Art and Design, Savannah, Georgia, 2004

B.A., History, Bridgewater College, Bridgewater, Virginia, 2002

PROFESSIONAL AFFILIATIONS

California Preservation Foundation

Los Angeles Conservancy

Society of Architectural Historians

National Trust for Historic Preservation

Sarah Corder, MFA

PRINCIPAL ARCHITECTURAL HISTORIAN

Sarah Corder is the Principal Architectural Historian at South Environmental with 20 years' experience in all elements of cultural resources management, including project management, historic preservation planning, rehabilitation of historic buildings, community engagement, intensive-level field investigations, citywide surveys, architectural history studies, and historical significance evaluations in consideration of the NRHP, CRHR, and local-level evaluation criteria. Sarah has conducted thousands of historical resource evaluations and developed detailed historic context statements for a multitude of property types and architectural styles, including private residential, commercial, military, industrial, educational, recreational, civic, and agricultural properties. Sarah has also worked closely with design teams, property owners, and agencies on numerous projects that required conformance with the Secretary of the Interior's Standards for the Treatment of Historic Properties (Standards) and local design guidelines.

Sarah exceeds the Secretary of the Interior's Professional Qualification Standards for both Architectural History and History. She has extensive experience preparing environmental compliance documentation in support of projects that fall under the CEQA/NEPA, and Sections 106 and 110 of the National Historic Preservation Act. Sarah also has extensive experience consulting with lead agencies and managing large scale projects for municipalities like the City of Coronado, the City of San Diego, and the County of Los Angeles.

EXPERTISE

- CEQA, NEPA, and Section 106 of the NHPA compliance documentation in consideration of impacts to historical resources, and historic properties.
- Large scale historic resources survey management and execution.
- Large scale historic context statement development.
- Community engagement.
- Resource significance evaluations in consideration of NRHP, CRHR, and local designation criteria.
- Project design review for conformance with the Secretary of the Interior's Standards.

SELECT PROJECT EXPERIENCE

Metro Link US Project, City of Los Angeles, Los Angeles County, California (2024). South Environmental is a subconsultant providing cultural resources services to the Los Angeles County Metropolitan Transportation Authority (Metro). Metro is providing environmental oversight for this Los Angeles Department of Water and Power (LADWP) utilities replacement project located near the Little Tokyo neighborhood of Los Angeles. For this project, Historic American Buildings Survey (HABS)-like documentation of the Kahn-Beck Co.; Friedman Bag Company – Textile Division building was required as part of the CEQA Mitigation Monitoring and Reporting Program (MMRP) for the Link Union Station Project. South Environmental prepared a historical narrative and coordinated with a professional photographer to document the building prior to demolition in a manner similar to HABS standards. Ms. Corder served as the co-author of the HABS documentation and provided QA/QC for all project deliverables.

Wilshire Country Club Stream Restoration Project, Los Angeles, California (2024). South Environmental was retained to complete a cultural resources study for a project that would restore a streambed within the golf course on the approximately 96-acre Wilshire Country Club property. The project requires federal permitting through the U.S. Army Corps of Engineers (USACE) which in turn required compliance with Section 106 of the NHPA. The study included a CHRIS records search of the project Area of Potential Effects (APE) and a 0.5-mile search radius, property development and archival research, development of an appropriate historic context, and recordation and evaluation of the Wilshire Country Club. The property was evaluated for historical significance in consideration of NRHP designation criteria and integrity requirements. The property was found not eligible due to a lack of integrity. Ms. Corder served as the principal architectural historian, co-authored the technical report, and provided QA/QC on all project deliverables.

Historic Resource Assessment for 1501 North Marlay Drive, City of Los Angeles, California (2022). South Environmental was retained to complete a Historic Resources Assessment Report (HRA) for a property located at 1501 North Marlay Drive in the City of Los Angeles, California. This study was prepared by qualified architectural historians in conformance with CEQA Guidelines § 15064.5 for historical resources and the City of Los Angeles Cultural Heritage Ordinance. The primary focus of the HRA was the analysis of the proposed project's potential to impact the Stahl House, also known as Case Study House #22, an iconic International-style residence and historical resource located directly above the project site at 1635 Woods Drive. The proposed project plans and renderings were reviewed by qualified architectural historians to determine if the proposed project would have an adverse effect on any significant viewsheds to or from the Stahl House. A survey of the project site and surrounding viewsheds to and from the Stahl House, and review of countless photographs of the property's iconic viewsheds indicated that the proposed development at 1501 Marlay Drive has no potential to impact any of the Stahl House's significant viewsheds. Ms. Corder provided QA/QC for the project deliverables.

Los Angeles County Florence-Firestone Community Plan Area Historic Resources Survey, Los Angeles County, California (2022). While working for her previous firm, Ms. Corder served as the Principal Architectural Historian, task manager, client contact, community engagement lead, and report author for the project. The project included the preparation of a historic context statement and the completion of a historic resources survey for the community of Florence-Firestone in Los Angeles County. The historic resources survey report documented the development history of the community from the rancho period to the present, identify important themes, events, patterns of development, and describes the different property types, styles, builders, and architects associated with these important periods and themes. The document will also provide registration requirements and recommendations for future study/action by the County of Los Angeles to facilitate and streamline the historic preservation program.

Email: lcarias@southenvironmental.com
Mobile: 310-809-4696

EDUCATION

M.A., Public History, California State University, Sacramento, 2006

B.A., History and Chicano Studies, California State University, Dominguez Hills, 2003

PROFESSIONAL AFFILIATIONS

California Preservation Foundation

Society of Architectural Historians

National Trust for Historic Preservation

Latinos in Heritage Conservation

Laura G. Carías, MA

SENIOR ARCHITECTURAL HISTORIAN

Laura Carías has over 19 years' experience in the field of historic and cultural resources evaluation, identification, documentation, and preservation. Ms. Carías specializes in historic resources assessments including historic significance evaluation in consideration of the National Register of Historic Places (NRHP), California Register of Historical Resources (CRHR), and local-level evaluation criteria. She also has experience in intensive-level field surveys, historic structure reports, design consultation, conformance with the Secretary of the Interior's Standards for the Treatment of Historic Properties, Historic American Buildings Survey (HABS) and Historic American Engineering Record (HAER) documentation, local Mills Act contracts, and local, state, and National Register of Historic Places designations.

Ms. Carías meets the Secretary of the Interior's Professional Qualification Standards for both Architectural History and History. She has experience preparing environmental compliance documentation in support of projects that fall under the California Environmental Quality Act (CEQA/National Environmental Quality Act (NEPA), and Section 106 of the National Historic Preservation Act (NHPA).

EXPERTISE

- CEQA, NEPA, and Section 106 of the NHPA compliance documentation in consideration of impacts to historical resources, and historic properties
- Historic resource significance evaluations in consideration of NRHP, CRHR, and local designation criteria
- Project design review for conformance with the Secretary of the Interior's Standards
- Preparation of archival documentation for HABS/HAER/HALS
- Historic Structure Reports
- Historic Preservation Certification Part 1 and 2 Tax Credit Applications

RECENT PROJECT EXPERIENCE

Wilshire Country Club Stream Restoration Project, Los Angeles, California (2024). South Environmental was retained to complete a cultural resources study for a project that would restore a streambed within the golf course on the approximately 96-acre Wilshire Country Club property. The project requires federal permitting through the U.S. Army Corps of Engineers (USACE) which in turn required compliance with Section 106 of the NHPA. The study included a CHRIS records search of the project Area of Potential Effects (APE) and a 0.5-mile search radius, property development and archival research, development of an appropriate historic context, and recordation and evaluation of the Wilshire Country Club. The property was evaluated for historical significance in consideration of NRHP designation criteria and integrity requirements. The property was found not eligible due to a lack of integrity. Ms. Carías served as the senior architectural historian, performed field work, performed archival research, and co-authored the technical report.

National Register of Historic Places Nomination, East Los Angeles Chicano Student Walkouts (Blowouts) (2023). South Environmental was retained to prepare a NRHP Nomination form and Multiple Property Documentation form for the five main high schools and El Piranya Café directly associated with the planning and execution of East Los Angeles Chicano Student Walkouts of 1968. The five high schools included were James A. Garfield, Theodore Roosevelt, Abraham Lincoln, Belmont, and Woodrow Wilson. The East Los Angeles Chicano Student Walkouts (Blowouts) were a series of protests in 1968 where more than 15,000 school students walked out of class to demonstrate against the Los Angeles Board of Education due to unequal conditions and unfair treatment in Los Angeles schools. Ms. Carías served as the senior architectural historian, completed archival research, and co-authored the nomination.

Los Angeles County Florence-Firestone Community Plan Area Historic Resources Survey, Los Angeles County, California (2022). The project included the preparation of a historic context statement and the completion of a historic resources survey for the community of Florence-Firestone in Los Angeles County. The historic resources survey report documented the development history of the community from the rancho period to the present, identified important themes, events, patterns of development, and described the different property types, styles, builders, and architects associated with these important periods and themes. The document also provided registration requirements and recommendations for future study/action by the County of Los Angeles to facilitate and streamline the historic preservation program. Ms. Carías served as a senior architectural historian, performed archival research, and contributed to the development of sections of the historic context statement.

Historic Resource Assessment for 1501 North Marlay Drive, City of Los Angeles, California (2022). South Environmental was retained to complete a Historic Resources Assessment for a property located at 1501 North Marlay Drive in the City of Los Angeles. This study was prepared by qualified architectural historians in conformance with CEQA Guidelines § 15064.5 for historical resources and the City of Los Angeles Cultural Heritage Ordinance. The primary focus of the report was to analyze the proposed project's potential to impact the Stahl House, also known as Case Study House #22, an iconic International-style residence and historical resource located directly above the project site at 1635 Woods Drive. The proposed project plans and renderings were reviewed by qualified architectural historians to determine if the proposed project would have an adverse effect on any significant viewsheds to or from the Stahl House. Ms. Carías served as the senior architectural historian, performed field work, reviewed project plans, and co-authored the report.

Email: cmilledge@southenvironmental.com
Mobile: 714-603-4786

EDUCATION

M.A., History, San Diego State University, 2024

B.A., History, California State University, Fullerton, 2017

PROFESSIONAL AFFILIATIONS

California Preservation Foundation

Cameron Milledge, MA

ARCHITECTURAL HISTORIAN

Cameron Milledge is an architectural historian at South Environmental with a background in historic preservation and archival research. He has experience in cultural resources preservation including identification, research, writing, historical significance evaluations in consideration of the National Register of Historic Places (NRHP), California Register of Historical Resources (CRHR), and local-level designation criteria.

Mr. Milledge meets the Secretary of the Interior's Professional Qualification Standards for Architectural History. He has knowledge of and experience with Section 106 of the National Historic Preservation Act (NHPA), National Environmental Policy Act (NEPA), and California Environmental Quality Act (CEQA) compliance.

EXPERTISE

- Resource significance evaluations in consideration of NRHP, CRHR, and local designation criteria.
- Archival research.
- Preparation of State of California Department of Parks and Recreation Site Records (DPR forms).

PROJECT EXPERIENCE

Burbank Rancho Neighborhood Specific Plan, City of Burbank, Los Angeles County, California (Ongoing). South Environmental was retained to prepare a historic context statement in support of the Burbank Ranch Neighborhood Specific Plan project. The project includes the preparation of a historic context statement focused on the equine and equestrian history in the plan area. The project will identify important themes, events, patterns of development, and describe the different property types, styles, builders, and architects associated with these important periods and themes. The document also provided registration requirements and recommendations for future study/action by the City of Burbank. Mr. Milledge currently serves as an architectural historian for the project and is responsible for conducting archival research.

Historical Resources Consultation for 201 South D Street Rehabilitation Project, City of Oxnard, California (Ongoing). South Environmental was retained to provide historical resources consultation services for a rehabilitation project in the City of Oxnard. The project proposes the rehabilitation of a 1912 Craftsman residence. This study included the delineation of the project Area of Potential Effects (APE); an intensive-level pedestrian survey of the project site by an architectural historian; and evaluation of the property for historical significance by a qualified architectural historian in consideration of NRHP designation criteria and integrity requirements. This study was completed in compliance with Section 106 of the NHPA and its implementing regulation Title 36 Code of Federal Regulations (CFR) Part 800. Mr. Milledge served as an architectural historian on the project, conducted archival research, and contributed the project deliverables.

Historic Built Environment Assessment for the Renaissance Packing House Townhouses Project, Anaheim, California (2025). South Environmental was retained to prepare a historic built environment assessment report in support of the Renaissance Packing House Townhouses Project in the City of Anaheim. The project proposes the demolition and redevelopment of multiple historic-age properties. This study included an intensive-level pedestrian survey of the project site by an architectural historian; and evaluation of multiple properties for historical significance by a qualified architectural historian in consideration of CRHR and local designation criteria and integrity requirements. Mr. Milledge served as an architectural historian on the project, performed field work, conducted archival research, and contributed the project deliverables.

Cultural Resources Assessment Report for the Sierra Madre Villa Channel Stormwater Diversion Improvements Project, City of Pasadena, Los Angeles County, California (2025) South Environmental was retained to provide historic built environment resources consulting services for the Sierra Madre Villa Channel Stormwater Diversion Improvements Project located in the City of Pasadena. The project required a United States Army Corps of Engineers Section 408 permit which in turn required compliance with Section 106 of the NHPA The project required a historical assessment of the Sierra Madre Villa Channel, which was constructed in 1958 as part of the Los Angeles County Drainage Area (LACDA) System. The Sierra Madre Villa Channel was recorded and evaluated for historical significance in consideration of NRHP designation criteria and integrity requirements. Mr. Milledge served as an architectural historian on the project, conducted archival research, and contributed the project deliverables.

CPC-2024-2450-DB-CDP-SPPC-CUB-VHCA-MEL

Exhibit E: Environmental Clearance ENV-2024-2452-HES-PEIR

E.2 – Mitigation and Monitoring Program

MITIGATION AND MONITORING PROGRAM

A. INTRODUCTION

This MMP shall be enforced throughout all phases of the Project. The Applicant shall be responsible for implementing each mitigation measure and shall be obligated to provide certification, as identified below, to the appropriate monitoring agency and the appropriate enforcement agency that each mitigation measure has been implemented. The Applicant shall maintain records demonstrating compliance with each mitigation measure. Such records shall be made available to the City upon request. Further, specifically during the construction phase and prior to the issuance of building permits, the Applicant shall retain an independent Construction Monitor (either via the City or through a third-party consultant), approved by the Department of City Planning, who shall be responsible for monitoring implementation of mitigation measures during construction activities consistent with the monitoring phase and frequency set forth in this MMP. The Construction Monitor shall also prepare documentation of the Applicant's compliance with the mitigation measures during construction every 90 days in a form satisfactory to the Department of City Planning. The documentation must be signed by the Applicant and Construction Monitor and be included as part of the Applicant's Annual Compliance Report. The Construction Monitor shall be obligated to immediately report to the Enforcement Agency any non-compliance with the mitigation measures within two businesses days if the Applicant does not correct the non-compliance within a reasonable time of notification to the Applicant by the monitor or if the non-compliance is repeated. Such non-compliance shall be appropriately addressed by the Enforcement Agency.

As shown on the following pages, each required mitigation measure for the Project is listed and categorized by impact area, with an accompanying identification of the following:

- **Enforcement Agency**: The agency with the power to enforce the Mitigation Measure.
- **Monitoring Agency**: The agency to which reports involving feasibility, compliance, implementation and development are made.
- **Monitoring Phase**: The phase of the Project during which the Mitigation Measure shall be monitored.
- **Monitoring Frequency**: The frequency at which the Mitigation Measure/ shall be monitored.
- **Action Indicating Compliance**: The action of which the Enforcement or Monitoring Agency indicates that compliance with the required Mitigation Measure has been implemented.

Each of these Project Specific Mitigation Measures will implement or would substitute Mitigation Measures identified in the Citywide Housing Element 2021-2029 and Safety Element Updates Final Environmental Impact Report (EIR). These are identified below as Implementing Mitigation Measures (IMM) and/or Substituted Mitigation Measures (SMM).

B. PROJECT SPECIFIC MITIGATION MEASURES

Air Quality

IMM AQ-1: The Project shall be conditioned to use construction equipment that meets the CARB Tier 4 Final or USEPA Tier 4 off-road emissions for all equipment rated 50 horsepower or greater. A copy of each unit's certified tier specification or model year specification and CARB or SCAQMD operating permit (if applicable) shall be available upon request at the time of mobilization of each applicable unit of equipment.

- **Enforcement Agency**: DCP, LADBS
- **Monitoring Agency**: DCP, LADBS
- **Monitoring Phase**: Prior to project approval: condition for applicant to provide necessary assurances to use Tier 4 equipment with necessary CARB or SCAQMD operating permit (if applicable); prior to building permits: verify necessary assurances provided.
- **Monitoring Frequency**: Periodic field inspections during construction.
- **Action Indicating Compliance**: Field inspection sign-off; Compliance certification report by Project contractor.

IMM for Program EIR Air Quality 4.2-3 Construction TAC Reduction Measures.

Geology and Soils

Implementing Mitigation Measures

IMM GEO-1: Monitor all excavation and grading activities in areas underlain by soils or geologic units potentially containing paleontological resources; identify, record, and evaluate all paleontological resources uncovered during project construction and submit a paleontological assessment report to the City for review and approval. In addition, during project construction, the following shall be conducted as discussed in detail below: cease all construction activities in the event of the discovery of paleontological resources; conduct fossil recovery as necessary by a qualified paleontologist; avoid handling of paleontological resources by parties other than the qualified paleontologist responsible for conducting fossil recovery; and resume construction activities only upon clearance by the qualified paleontologist. These procedures, as detailed below, shall be implemented to avoid impacts to paleontological resources or reduce potential impacts to a less-than-significant level:

As the paleontological resource assessment has determined the project site is underlain by soils or geologic units with a medium to high potential for containing paleontological resources, a qualified paleontologist shall prepare a monitoring plan, and worker education plan. The

paleontologist's assessment and any required monitoring or required worker education plan shall be submitted to the City for review and approval prior to the commencement of construction activities. Any monitoring plan shall include requiring compliance with Mitigation Measure 4.5-1(d) for discovery, salvage and treatment.

IMM for Program EIR Geology and Soils 4.5-1(a) Paleontological Procedures for Discretionary Projects.

- **Enforcement Agency**: DCP, OHR, LADBS
- **Monitoring Agency**: DCP, OHR, LADBS
- **Monitoring Phase**: Prior to project approval: condition project to prepare and comply with any monitoring plan or worker education plan. Prior to issuance of grading permits: review and approve the paleontological resource monitoring plan and worker education plan.
- **Monitoring Frequency**: Periodic field inspections during grading and excavation.
- **Action Indicating Compliance**: Field inspection sign-off; Compliance certification report by Project contractor.

IMM GEO-2: If required by cultural resources assessment under MM 4.5-1(a), prior to the start of construction, a paleontological monitor shall conduct training for construction personnel regarding the appearance of fossils and the procedures for notifying paleontological staff should fossils be discovered by construction staff, and notice that the identified qualified paleontologist is the only one authorized to handle paleontological find(s), including but not limited to collection and removal. Approved plans shall include statement of WEAP requirement.

- **Enforcement Agency**: DCP, OHR
- **Monitoring Agency**: DCP, OHR
- **Monitoring Phase**: Prior to issuance of grading permits: obtain necessary assurances to ensure WEAP plan requirement are met; ensure plans show WEAP requirement.
- **Monitoring Frequency**: Periodic field inspections during grading and excavation.
- **Action Indicating Compliance**: Field inspection sign-off; Compliance certification report by Project contractor.

IMM for Program EIR Geology and Soils 4.5-1(b) Worker Environmental Awareness Program, Fossil Salvage, and Construction Monitoring.

IMM GEO-3: As required pursuant to a monitoring plan prepared under MM 4.5-1(a), a paleontologist or designated paleontological monitor shall monitor ground disturbance activities, including the initial five feet below the ground surface, as areas with high paleontological sensitivity may contain resources at shallow depths and within the first five feet. If the paleontological monitor determines that full-time monitoring is no longer warranted, he or she may recommend that monitoring be reduced to periodic spot-checking or cease entirely. Monitoring shall be reinstated if any new or unforeseen deeper ground disturbances are required. After ground disturbing activities are completed, the paleontologist or designated monitor shall

complete and submit a report to the City verifying compliance with the monitoring plan. Monitoring plan shall show on the plans.

- **Enforcement Agency**: DCP, OHR
- **Monitoring Agency**: DCP, OHR
- **Monitoring Phase**: Prior to issuance of grading permits: ensure plans show monitoring plan requirements; during all ground disturbing activities: monitor compliance.
- **Monitoring Frequency**: Periodic field inspections during grading and excavation.
- **Action Indicating Compliance**: Field inspection sign-off; Compliance certification report by Project contractor.

IMM for Program EIR Geology and Soils 4.5-1(c) Construction Monitoring.

IMM GEO-4: Discovery. If paleontological resources are uncovered during construction activities (in either a previously disturbed or undisturbed area), all ground-disturbing activities in the area of the find shall cease until a qualified paleontologist has evaluated the find, and identified and prepared an appropriate mitigation plan, in accordance with federal, state, and local guidelines, Construction activities in the area of the discovery shall commence again only after the identified resource(s) are properly processed by a qualified paleontologist, and if construction activities are cleared by the qualified paleontologist to continue. If cleared by the qualified paleontologist, construction activity may continue unimpeded on other portions of the project site that would not affect evaluation or recovery of the identified resource(s).

Fossil Salvage and Treatment. The qualified paleontologist or designated paleontological monitor shall recover intact fossils consistent with the mitigation plan and notify the City of any fossil salvage and recovery efforts. Typically, fossils can be safely salvaged quickly by a single paleontologist and not disrupt construction activity. In some cases, larger fossils (such as complete skeletons or large mammal fossils) require more extensive excavation and longer salvage periods. In this case the paleontologist shall have the authority to temporarily direct, divert or halt construction activity to ensure that the fossil(s) can be removed in a safe and timely manner. Any fossils shall be handled and deposited consistent with a mitigation plan prepared by the paleontological monitor. The qualified paleontologist shall prepare a report according to current professional standards including those of the SVP that describes the resource, how it was assessed, and disposition. The report shall be submitted to the City.

The requirements in this mitigation measure shall be shown on plans.

- **Enforcement Agency**: DCP, OHR
- **Monitoring Agency**: DCP, OHR
- **Monitoring Phase**: Prior to issuance of grading permits: verify site plan shows requirement and obtain necessary assurances; during fossil salvage: monitor compliance.
- **Monitoring Frequency**: Periodic field inspections during grading and excavation.
- **Action Indicating Compliance**: Show requirements on plans; Field inspection sign-off; Compliance certification report by Project contractor.

IMM for Program EIR Geology and Soils 4.5-1(d) Fossil Discovery, Salvage, and Treatment.

Hazards and Hazardous Materials

IMM HAZ-1: If contaminants of concern (COCs) are detected above regulatory action levels, the project applicant shall retain a qualified environmental consultant to prepare a Soil Management Plan (SMP). If the project is under regulatory oversight, the SMP shall be submitted to appropriate agencies (such as SCAQMD, DTSC or others) for review and approval prior to the commencement of excavation and grading activities. The SMP shall be implemented during excavation and grading activities associated with the project to ensure that contaminated soils are properly identified, excavated, and disposed of off-site, as follows:

- The SMP shall be prepared and executed in accordance with South Coast Air Quality Management District (SCAQMD) Rule 1166, Volatile Organic Compound Emissions from Decontamination of Soil. The SMP shall require the timely testing and sampling of soils so that contaminated soils can be separated from inert soils for proper disposal. The SMP shall specify the testing parameters and sampling frequency. During excavation, Rule 1166 requires that soils identified as contaminated shall be sprayed with water or another approved vapor suppressant or covered with sheeting during periods of inactivity of greater than an hour, to prevent contaminated soils from becoming airborne. Under Rule 1166, contaminated soils shall be transported from the Project Site by a licensed transporter and disposed of at a licensed storage/treatment facility to prevent contaminated soils from becoming airborne or otherwise released into the environment.

- During the project's excavation phase, the applicant shall remove and properly dispose of impacted materials in accordance with the provisions of the SMP. If soil is stockpiled prior to disposal, it will be managed in accordance with the Project's Storm Water Pollution Prevention Plan, prior to its transfer for treatment and/or disposal. All impacted soils would be properly treated and disposed of in accordance with SCAQMD Rule 1166.

- The project applicant shall commission a site-specific Health and Safety Plan (HASP) to be prepared in compliance with Occupational Safety and Health Administration (OSHA) Safety and Health Standards (29 Code of Federal Regulations 1910.120) and Cal-OSHA requirements (CCR Title 8, General Industry Safety Orders and California Labor Code, Division 5, Part 1, Sections 6300-6719) and submitted for review by the Department of Building and Safety. The HASP shall address, as appropriate, safety requirements that will serve to avoid significant impacts or risks to workers or the public. The HASP shall include emergency contact numbers, maps to the nearest hospital, gas monitoring action levels, gas response actions, allowable worker exposure times, and mandatory personal protective equipment requirements. The HASP shall be signed by all workers involved in the activities associated with the investigation to demonstrate their understanding of the risks of excavation.

- Soil gas concentrations detected on the subject property indicate engineering controls (such as a vapor intrusion mitigation system – VIMS) should be implemented to reduce vapor intrusion risk for future structures on the subject property. The VIMS should be designed to meet the required Level II methane mitigation system required for future structures on the

subject property. Re-testing of soil gas concentrations, post grading, could be performed because removal of soil to depths of 25 feet during future grading for the proposed three subterranean levels may eliminate the VI hazard.

Asbestos containing material (ACM) and lead-based paint have identified within the subject property buildings. The ACM should be removed by a California licensed asbestos abatement contractor and Cal-OHSA/HUD lead safety practices should be implemented during building demolition.

If remediation is determined to be necessary, the grading permit shall not be issued until the applicable regulatory agency has indicated that further remedial action is not required.

- **Enforcement Agency**: DCP, LADBS, LAFD
- **Monitoring Agency**: DCP, LADBS, LAFD
- **Monitoring Phase**: Prior to issuance of grading permit: review and approve the Soil Management Plan; if applicable, verification that appropriate regulatory agency has determined that further remedial action is not required; prior to issuance of building permit: review and approve the Health and Safety plan.
- **Monitoring Frequency**: Once, prior to building permits.
- **Action Indicating Compliance**: SMP; HASP.

IMM for Program EIR Hazards and Hazardous Materials 4.7-2(b) Site Remediation and Health and Safety Plan.

Noise

IMM NOI-1: For all discretionary projects, power construction equipment (including combustion engines), fixed or mobile, shall be equipped with noise shielding and silencing devices consistent with manufacturer's standards or the Best Available Control Technology. Equipment shall be properly maintained, and the Project Applicant or Owner shall require any construction contractor to keep documentation on-site during any earthwork or construction activities demonstrating that the equipment has been maintained in accordance with manufacturer's specifications. Measure shall be shown on plans.

- **Enforcement Agency**: DCP, LADBS
- **Monitoring Agency**: DCP, LADBS
- **Monitoring Phase**: Prior to project approval: condition project to comply with measures and to provide necessary assurances to ensure compliance; prior to building permits (including grading, demolition): ensure that requirement shows on plans and necessary assurances are obtained, during construction: field verify that power construction equipment includes noise shielding and silencing devices.
- **Monitoring Frequency**: Periodic field inspections during construction.
- **Action Indicating Compliance**: Field inspection sign-off; Compliance certification report by Project contractor.

IMM for Program EIR Noise 4.10-1(a) Noise Shielding and Silencing.

IMM NOI-2: For all discretionary projects, driven (impact), sonic, or vibratory pile drivers shall not be used, except in locations where the underlying geology renders alternative methods infeasible, as determined by a soils or geotechnical engineer and documented in a soils report. Requirement shall show on plans.

- **Enforcement Agency**: DCP, LADBS
- **Monitoring Agency**: DCP, LADBS
- **Monitoring Phase**: Prior permits (including grading, demolition): ensure that requirement shows on plans and necessary assurances are obtained, during construction: field verify that driven, sonic or vibratory pile drivers are avoided.
- **Monitoring Frequency**: Periodic field inspections during construction.
- **Action Indicating Compliance**: Field inspection sign-off; Compliance certification report by Project contractor.

IMM for Program EIR Noise 4.10-1(b) Use of Driven Pile Systems.

IMM NOI-3: For all discretionary projects, all outdoor mechanical equipment shall be enclosed or screened from off-site noise-sensitive uses. The equipment enclosure or screen shall be impermeable (i.e., solid material with minimum weight of 2 pounds per square feet) and break the line-of-sight from the equipment and off-site noise-sensitive uses.

- **Enforcement Agency**: DCP, LADBS
- **Monitoring Agency**: DCP, LADBS
- **Monitoring Phase**: Prior to project approval: condition project to comply with measures; prior to building permits: ensure mechanical equipment is enclosed or screened; during construction: field verify that all outdoor mechanical equipment are screened or enclosed.
- **Monitoring Frequency**: Periodic field inspections during construction.
- **Action Indicating Compliance**: Field inspection sign-off; Compliance certification report by Project contractor.

IMM for Program EIR Noise 4.10-1(c) Enclosures and Screening.

IMM NOI-4: Construction staging areas shall be located as far from noise-sensitive uses as reasonably possible and feasible in consideration of site boundaries, topography, intervening roads and uses, and operational constraints. Requirement shall show on plans.

- **Enforcement Agency**: DCP, LADBS
- **Monitoring Agency**: DCP, LADBS
- **Monitoring Phase**: Prior to project approval: condition project to comply with measures and to provide necessary assurances to ensure compliance; prior to building permits (including grading, demolition): ensure that requirement shows on plans and necessary assurances are obtained; during construction: field verify that construction staging areas are located far from noise sensitive uses when possible and feasible.

- **Monitoring Frequency**: Periodic field inspections during construction.
- **Action Indicating Compliance**: Field inspection sign-off; Compliance certification report by Project contractor.

IMM for Program EIR Noise 4.10-1(d) Construction Staging Areas.

IMM NOI-5: Sound barriers, such as temporary walls or sound blankets, shall be erected between construction activities and noise-sensitive uses when construction activities are located within a line-of-sight to and within 500 feet of noise-sensitive uses. Requirement shall show on plans.

- **Enforcement Agency**: DCP, LADBS
- **Monitoring Agency**: DCP, LADBS
- **Monitoring Phase**: Prior to project approval: condition project to comply with measures and to provide necessary assurances to ensure compliance; prior to building permits (including grading, demolition): ensure that requirement shows on plans and necessary assurances are obtained; during construction: field verify that sound barriers between construction activities and noise-sensitive uses are provided.
- **Monitoring Frequency**: Periodic field inspections during construction.
- **Action Indicating Compliance**: Field inspection sign-off; Compliance certification report by Project contractor.

IMM for Program EIR Noise 4.10-1(e) Temporary Sound Barriers.

IMM NOI-6:

- Impact pile drivers shall be avoided to eliminate excessive vibration levels. Drilled piles or similar methods are alternatives that shall be utilized where geological conditions permit their use.

- Construction activities shall involve rubber-tired equipment rather than metal-tracked equipment.

The construction contractor shall manage construction phasing (scheduling demolition, earthmoving, and ground-impacting operations so as not to occur in the same time period), use low-impact construction technologies, and shall avoid the use of vibrating equipment when allowed by best engineering practices.

Requirement to be on plans.

- **Enforcement Agency**: DCP, LADBS
- **Monitoring Agency**: DCP, LADBS
- **Monitoring Phase**: Prior to project approval: condition project to comply with measures and to provide necessary assurances to ensure compliance; prior to building permits (including grading, demolition): ensure that requirement shows on plans and necessary assurances are obtained; during construction: verify that vibrating equipment is avoided.
- **Monitoring Frequency**: Periodic field inspections during construction.

- **Action Indicating Compliance**: Field inspection sign-off; Compliance certification report by Project contractor.

IMM for Program EIR Noise 4.10-3(b) Vibration Mitigation.

Tribal Cultural Resources

Implementing Mitigation Measures

IMM TCR-1: In the event that Tribal Cultural Resources are discovered during Project activities, whether or not a tribal monitor is present, and there is no CRMP or the CRMP does not cover treatment of inadvertent discovery, all work within a 50-foot buffer of the find shall cease and a Qualified Archaeologist meeting the Secretary of the Interior's Professional Qualification Standards for Archaeology shall assess the find. Tribes that are culturally and historically affiliated with the Project area and have requested consultation shall be notified, should any potential tribal cultural resource be discovered during project implementation. Construction personnel shall not collect or move any tribal resources. Construction activity may continue unimpeded on other portions of the project site. Unless agreed otherwise during the tribal consultation process or in a CRMP, if tribal cultural resources are discovered during construction, the applicant and/or owner shall retain a Qualified Tribal Monitor (as approved by the Tribe) if requested by the Tribe. Any and all archaeological/cultural documents created as a part of the Project (isolate records, site records, survey reports, testing reports, and monitoring reports) should be provided to consulting Tribes. Any tribal cultural resources discovered shall be treated with appropriate dignity and protected and preserved as appropriate with the agreement of the Tribal Representative and in accordance with federal, state, and local guidelines. If not otherwise provided in the CRMP, the Lead Agency and/or applicant shall, in good faith, provide all consulting Tribes the opportunity to consult on the disposition and treatment of resources. The location of the find of tribal cultural resources and the type and nature of the find will not be published, except to provide information to the Qualified Archaeologist, tribal representatives, and public agencies with jurisdiction or responsibilities related to the resources. An agreement will be reached with the Tribal Representative to mitigate or avoid any significant impacts to identified tribal cultural resources. Absent an agreement with the Tribal Representative, as provided in Public Resources Code Section 21083.2, the find should be preserved in place or left in an undisturbed state unless the Project would damage the resource. When preserving in place or leaving in an undisturbed state is not possible, excavation should not occur until testing or studies prepared by a Qualified Archaeologist have adequately documented the recovery of scientifically consequential information from and about the resource. Construction activity may continue unimpeded on other portions of the project site if cleared by the Qualified Tribal Monitor or Qualified Archaeologist. Ground Disturbance Activities in the area where resources were found may commence once the identified resources are properly assessed and processed by a Tribal Representative or, if no Tribal Representative is identified, a Qualified Archaeologist.

The measure shall be shown on plans.

- **Enforcement Agency**: DCP, LADBS
- **Monitoring Agency**: DCP, LADBS

- **Monitoring Phase**: Prior to project approval: condition project to comply with measure and provide assurance to ensure compliance; prior to building permit: obtain necessary assurances: ensure measure shown on plans; during project activities: if resources are found, field verify that all work within a 50-foot buffer is ceased; verify that affiliated tribal representatives are notified; verify that the identified resources are properly assessed and processed by a Tribal Representative or, if no Tribal Representative is identified, a Qualified Archaeologist.
- **Monitoring Frequency**: Periodic field inspections during grading and excavation.
- **Action Indicating Compliance**: Show requirements on plans; Field inspection sign-off; Compliance certification report by Project contractor.

IMM for Program EIR Tribal Cultural Resources 44.15-1(b) Discovery of Potential Tribal Cultural Resources.

CPC-2024-2450-DB-CDP-SPPC-CUB-VHCA-MEL

Exhibit F: Community Letters

Ira Brown <ira.brown@lacity.org>

RE: Case CPC-2024-2450, 825 Hampton Ave. Venice

1 message

Jim Murez <murez@venice.net> Mon, Jul 7, 2025 at 2:15 PM
To: ira.brown@lacity.org

Hi Ira,

Thank you for conducting today's meeting. Please add my name if it is not already on the list to get a copy of your Determination Letter.

I'm really not going to be impacted by the project myself, but the issues I raised in my letter and at the meeting today are how I feel the community at large will be impacted. The parking and noise issues that Sue and her team responded to were not based on projects within the coastal zone -- we don't have any 900 unit buildings like they referenced. And with respect to parking 50 spaces for the uses, it's just not enough to prevent a lot of additional cars on the surrounding streets.

At the end of the day, I have ample parking for my buildings and there will be a three-story hotel between my properties and this site, so I only lose a bit of my city view from my rooftop patio -- that is not an issue for me!

Thank you for confirming the existing tree will not be removed. I never got a copy of the landscaping plans where Sue said that was referenced. Let's hope they plant more of the same!

Again, thank you for giving me the time to speak.

Best,
--Jim

-----Original Message-----
From: Jim Murez <murez@venice.net>
Sent: Wednesday, July 2, 2025 5:13 PM
To: 'ira.brown@lacity.org' <ira.brown@lacity.org>
Subject: Case CPC-2024-2450, 825 Hampton Ave. Venice

Hi Ira,

Attached is a letter I would like to enter into the public record for Planning Case Number(s): CPC-2024-2450-DB-CDP-SPPC-CUB-VHCA-MEL, ENV-2024-2452-HES-PEIR

I want to be very clear, I'm not opposed to the project but have concerns of the potential impacts this project is proposing. My letter describes these concerns in more detail.

I plan to attend the online hearing on Monday. If possible please allow me to be the last speaker, I am hoping the other neighbors who have reached out to me will speak about their concerns in which case, I would not repeat their concerns.

For my records, please respond that you received this message.

Best,
--Jim

Ira Brown <ira.brown@lacity.org>

Case CPC-2024-2450, 825 Hampton Ave. Venice

1 message

Jim Murez <murez@venice.net> Wed, Jul 2, 2025 at 5:13 PM
To: ira.brown@lacity.org

Hi Ira,

Attached is a letter I would like to enter into the public record for Planning Case Number(s): CPC-2024-2450-DB-CDP-SPPC-CUB-VHCA-MEL, ENV-2024-2452-HES-PEIR

I want to be very clear, I'm not opposed to the project but have concerns of the potential impacts this project is proposing. My letter describes these concerns in more detail.

I plan to attend the online hearing on Monday. If possible please allow me to be the last speaker, I am hoping the other neighbors who have reached out to me will speak about their concerns in which case, I would not repeat their concerns.

For my records, please respond that you received this message.

Best,
--Jim

825Hampton_ProposedProjectResponse.pdf
517K

James Murez
804 Main Street
Venice, CA 90291

July 2, 2025

Ira Brown, City Planner
200 N. Spring Street, RM 721
Los Angeles, CA 90012

Case No.: CPC-2024-2450-DB-CDP-SPPC-CUB-VHCA-MEL, ENV-2024-2452-HES-PEIR

Dear Mr. Brown,

I am a neighbor of the proposed project at 825 Hampton Ave., Venice, CA 90291. I have several concerns that I would like you to consider in your research and determination.

1. Basically, no community outreach has occurred other than your mailing; the VNC Board has not heard the project and, although their Land Use Committee did hear the project, they only did the minimal required posting. Although the VNC maintains a community mailing list of people who have signed up to be notified, they no longer use the thousands of emails for anything other than publicizing Board meetings. No neighbors were notified of, nor attended, the LUPC meeting.

2. Regarding the proposed removal of Department of Public Works, Street Tree Division approved, permitted and designated street tree for the 200 block of Brooks Ave., the species is rare in So. Calif. but well adapted at this location. It is called a Eucalyptus Deglupta and most well noted for the rainbow trunk which has green, red, yellow and blue streaks as the bark sheds each year. In 1995, while I was leading a tree planting campaign in Venice, four of these trees were planted on this block. Without permits, the neighbor across the street cut three of them down and replaced one with concrete and the other two with Queen Palms. There were six locations where these trees could be planted, but were not, because the property owner at the 205 Brooks property (aka: 825 Hampton) did not want to remove the concrete wall that takes up a large stretch of the sidewalk.

   Side Note: I was the person that worked with the City for twelve years to bring about the Street Vacation project that realigned the streets and intersections Hampton/Electric/Brooks/Abbot Kinney/Main as they are today. This work resulted in 205 Brooks getting many thousands of additional square feet of land as the underlying rights reverted back to the prior owners.

   The tree today is very healthy and a tourist attraction (especially to the LGBTQ community)because of its rarity and beautiful colors. I would like you to consider not allowing the development to remove mature tree and, rather, work with the community to locate two

additional trees that can and, in my opinion, should be planted at 30 feet spacing, as originally called out by DPW.

3. The project is vastly under parked in my opinion. Although the architect has massaged the numbers to appear acceptable, the reality of the conditions in Venice today, coupled with the proposed uses, will cause tremendous hardships on this coastal community. Assuming the market rate residential units are rented at today's rates (1 bedroom for $3000-5000/month), many of the units will be occupied by two people, each of whom will have automobiles.

   I am well aware of AB2097, but there are exceptions that can limit how this reduction can be administered. There is no study that the City nor the Coastal Commission has made public that suggests Bike Parking is an acceptable alternative solution to automobile parking. When residents and/or visitors can't park off street at their destination, the sounding neighbors are impacted. Please require additional parking or a reduction of intensity.

4. Bike Parking is allowed, but creating required parking within the Public Right-of-Way means the City is now responsible for parking this project. If this is allowed, then it also follows, that I can reserve the parking spaces in front of my property as can everyone else in the City. I do not have a problem with bike racks on the sidewalk, but just don't understand how these racks can be considered part of the required parking spaces for this private development project.

5. The outdoor "non exclusive public patio" space directly abutting the "café" restaurant will all be used by people dining there, unless it is conditioned as public open space, and then, of course, homeless camping would also be allowed. The space is a commercial use and belongs to the private property owner, who I certainly hope will be responsible for maintaining it in a clean and safe space. But if it designated as public open space, and not of the mixed commercial and residential project, then any legal use within the public domain must be allowed. This project is not covered by LAMC 41.18, suggesting camping will be allowed and cause a great negative impact on the neighboring community.

   In the CCC Certified Land Use Plan, Policy I. B. 7. Commercial Development Standards, paragraph starting with Street Walls adjacent to a sidewalk café, public plaza, but also defines that the open space is considered as part of the project, but not the FAR.

   In the parking tables of the LUP, the undefined use, which is the last reference in the listing, reads as follows: "Parking shall be provided pursuant to a detailed parking study that demonstrates that the project will provide adequate parking to meet the needs of the development without causing negative impacts to coastal access or access to public recreational facilities." In my opinion, the use of the outdoor ground floor public non-exclusive area should be required to provide parking. Furthermore, this area falls under the heading of ground floor commercial area and, therefore, shall be required to provide BIZ spaces as well.

6. The three story underground parking garage is going to be very difficult, if not impossible, to build at an affordable price. The hotel that abuts the project at 812 Main Street has just completed what was estimated to be a 6 month dewatering process. The reality is it took 3-1/2 years to get the underground built. What this property owner does not realize is that there is an underground river that flows through this region which, back in the 1800's, was a marsh swamp. The hotel project just turned off their water pumps that were pumping in excess of 3000 gallons per minute out of four 6" pipes, 24/7 for three years. The hotel has two Storm Drain catch basins, whereas this project has none. The water table at this site is 10-12 feet below the surface and after that, well they will not only get the natural flow from the river but thus site will also get the water that is being deflected off the fifty feet of underground concrete that created the hotel garage.

7. This catch basin limitation suggests that to dewater the project during the construction of the underground garage, the water will need to be pumped into storm drains that are a long way away and, on Hampton, that would mean bisecting the neighbors driveway. Whereas, if they try to use the catch basin on Abbot Kinney, the pipes would not only end up in front of the new hotel, but they would be located in the right turn corner to Main Street. There is no simple solution here!

   In any case, these dewatering requirement impacts need to be determined before any overall project determination can be made. This potential for major disruption to the community during this process could be huge if left to the developer to do a quick and dirty "solution".

   One last point to be considered in reference to the dewatering issue is that there are several underlying easements within the project site. Besides the County Metropolitan Water District having a Stormwater Culvert measuring 15 feet wide that is used for flood control passing through this site, GTE and So Cal Gas and LA DWP all have services passing through this site. Some might be abandoned at this point, but these all need to be considered before a final consideration can be made.

8. The proposed project site was a Seaside Gas Station. Several of the structures on the site today were part of the prior gas station, which included a pumping island and several underground tanks and tire and repair shop. Has any environmental assessment study been submitted which was not included in the project submittal for proposed project? If not, please require these studies to be conducted before you make your final determination. We don't want this project to start construction only to leave a big toxic hole in the ground for several years while the soil is decontaminated.

9. The owner is requesting a Conditional Use Permit for full line alcohol service, which I am assuming is tied to the café. The proposed hours of alcohol service are 7am – 11pm seven days a week. Not only do these hours far exceed the average service hours on Abott Kinney, they are extremely long for a corner café. These hours are describing a cocktail bar and with the use of

the outdoor “non-exclusive patio”, noise is certainly going to have negative impacts on the surrounding residential community.

In addition, this request is asking for an alcohol service before any track record has been established for a café operator. This, coupled with the hours of service, and not specifying the ABC Type of permit being sought (for example: Type 47, where that the majority of the sale must be for a meal), I oppose any CUP at this time.

10. The idea of a rooftop use including multiple BBQ’s, lounge chairs and a spa is a unique idea on a multiple unit building. What are the proposed hours of rooftop access? They are not defined in the project request nor is who will manage this common space. This structure is already higher than all other allowable height limits in the North Venice Subarea in the LUP. It abuts a three story project on one side but, on the other side, it towers over the Oakwood and Milwood Subareas by two stories. The noise from the “Roof Terrace”, which is located four stories above ground, will be devastating for the neighbors. And who will be responsible to enforce any hours of use?

11. Unless the LA Code has changed, the address of a property is determined by whichever side of the parcel is the longest along the public right-of-way. The current tenant of the property liked the street name Hampton because it was primarily a commercial street, whereas Brooks is more residential. The longest side of this property is clearly on Brooks and, therefore, I believe the street address is correctly described as 205 Brooks Ave., which coincides with what it was prior to the Street Vacation.

As I reviewed this project, I have to wonder if it is even financially feasible to build. The county Records shows the last purchase price of the land at $15m which comes out to about $500k for the land cost per unit. This is before any dewatering an underground river and then constructing this elaborate multiple mixed use project within the coastal corridor. And let’s not forget the added cost to relocate the existing overhead high voltage DWP power wires, potential EPA work and other easements that still need to be cleared. Not for me to determine, but an interesting consideration when looking at this proposed project. Does it even pencil out?

Thank you for your time to read and, hopefully, consider my opinions about this development.

Best,
James Murez
Venice Neighborhood Council, Immediate Past President

Ira Brown <ira.brown@lacity.org>

Possible tree removal at 825 S. Hampton, Venice 90291

1 message

Noel Johnston <noel.only@verizon.net> Tue, Jul 1, 2025 at 11:51 AM
To: Ira.brown@lacity.org
Cc: Andreas Kemkes <a.kemkes@verizon.net>, Sarah Wauters <sarahwauters123@gmail.com>, Isabelle Duvivier <isabelle@idarchitect.com>, Fran Solomon <franisolomon@gmail.com>, Morgan Bodman <morgan.bodman@gmail.com>, Barry Campion <campionbarry@gmail.com>, Deborah Bird <dbirdseed@gmail.com>

Hi Mr. Brown:

Please see the attached images.

On the Hampton Street side of this property there is a mature tree, to my knowledge, the only Eucalyptus deglupta remaining in Venice. This tree is iconic in the sense that its common name is "Rainbow Euc" and it is emblematic of our rainbow community here in Venice; we have a rainbow life- guard hut, a rainbow pedestrian crossing (on Abbot Kinney), and this tree, our striking rainbow Eucalyptus. It's a healthy tree with uniquely hued bark, much appreciated by neighbors and visitors alike, and it isn't a sidewalk heaver or a mess maker! It provides light shade and was planted by Venetian volunteers over 25 years ago to beautify the neighborhood. In short, it's an ideal tree for that location and for our community.

It appears that, if I am reading the hearing notice correctly, this tree may be removed when this project is approved. That would be a very real and unnecessary shame as it does not seem to be in the way of any vital portion of the construction. In no way should it be removed for convenience sake and it should hopefully be protected during construction, not totaled by it.

Is it possible that you could review this before July 7 (the hearing date) and check to make sure that the tree does not get removed without serious review? My neighbors and I are trying to keep as many mature trees as we can in the neighborhood and would love to see this one in particular saved from destruction.

Thanks, in advance, for anything you can do.

My best,

Noël Johnston
Venice resident and homeowner

6 attachments

IMG_5969.jpeg
100K



IMG_5970.jpeg
44K

IMG_5971.jpeg
107K

IMG_5974.jpeg
114K

IMG_5981.jpeg
40K

IMG_5983.jpeg
41K